



University of Minnesota Real Estate Office

424 Donhowe Building ✦ 319 15th Ave. SE ✦ Minneapolis
Phone: 612-625-5345 ✦ Fax: 612-624-6345 ✦ e-mail: reo@umn.edu

Year End Real Estate Inventory Report
2004



Introduction to The University of Minnesota's Real Estate Inventory

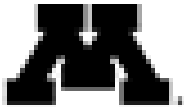
I. Real Estate Office

The University of Minnesota Real Estate Office maintains an inventory database and publishes an annual report ("Real Estate Inventory") for all University of Minnesota system real estate. The Real Estate Inventory documents University of Minnesota system property interests based on the end of the fiscal year (June 30). (A separate Fiscal Year Lease Report is also produced each year by the Real Estate Office.) The Real Estate Office Properties contained within the Real Estate Inventory include a) property owned by the Regents of the University of Minnesota, a constitutional corporation, b) property held in title by the State of Minnesota, for the benefit of the University of Minnesota, or c) property owned by third party land-owners and leased on a long-term basis by the University, which includes buildings owned by the University of Minnesota. The Real Estate Inventory does not include real estate holdings owned by the University of Minnesota foundations.

II. Organization of the Inventory Report

The Real Estate Inventory is organized as provided below:

- A. Minneapolis Area. Includes Twin Cities - Minneapolis Campus and Hennepin County properties.
- B. St. Paul Area. Includes the Twin Cities - St. Paul Campus and Ramsey County properties.
- C. Other Metro Area. Includes properties located within the Twin Cities seven-county metropolitan area (excluding Ramsey and Hennepin Counties)
- D. Duluth. Includes the Duluth Campus and properties in St. Louis County and Itasca Counties, operated by the Duluth Campus.
- E. Morris. Includes the Morris Campus and West Central Research and Outreach Center.
- F. Crookston. Includes the Crookston Campus and Northwest Research and Outreach Center.
- G. Other Minnesota. Includes properties outside the Twin Cities seven-county metropolitan area.
- H. Leased Land. Includes major facilities and programs that operate on long-term ground leases throughout the state, and include University-owned buildings. For a detailed report concerning the University's annual leasing activities, please see



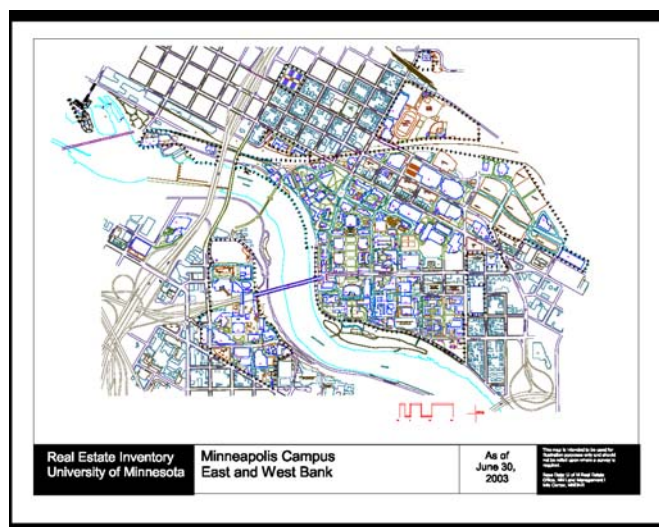
the Real Estate Office's [Fiscal Year Lease Report](#). (No real estate or buildings are owned at the University of Minnesota – Rochester).

- I. Trust Properties. Includes properties that were donated to the University with a restriction on the use of the proceeds.
- J. Miscellaneous Properties. Includes all other University properties, excluding mineral interests: a leasehold interest in three flats in Birmingham, England and an easement interest for the University's TV Tower near Hader, Minnesota.
- K. State-Owned Properties. Includes the congressionally-granted property conveyed to the State of Minnesota known as "Permanent University Fund" lands ("PUF" lands) for the creation and support of the land grant university in Minnesota, and other lands titled in the name of the state, but with the University receiving the benefit of the proceeds (sale, lease or otherwise).
- L. Minerals – State and University Owned. Includes all mineral interests in Minnesota or elsewhere that have been separated (or severed) from the surface rights.

III. Inventory Report Contents

Each campus or property area includes the following:

- A. Map. Where practical, a map showing the boundaries and general location of the property is included. Maps are generated using a combination of data from the University of Minnesota Real Estate Office and the Planning and Architecture offices, State of Minnesota Department of Transportation, Department of Natural Resources, Land Management Information Center, United State Farm Service Agency, and the Metropolitan Council's MetroGIS. A sample map is shown below:





B. Summary Data Sheet. Each campus property area report includes a summary data sheet which includes:

1. Property description and area
2. Use
3. Rights/Restrictions
4. Administrator
5. Comments

An example of the summary data sheet is shown below:

Real Estate Inventory	
UNIVERSITY OF MINNESOTA	
As of June 30, 2003	
Property	Area
University of Minnesota - Twin Cities Campus	310,780 acres
Minneapolis East Bank	29,200 acres
Minneapolis West Bank	300,000 acres
Minneapolis, MN 55455	300,000 acres
Description	
Parts of Section 19 and 20, Township 29 North, Range 23 West; and Parts of Section 28 and 29, Township 29 North, Range 24 West, Hennepin County	
Use	
Education and Research	
Rights/Restrictions	
All rights acquired	
Encumbrances include a 50-year land lease for the Radisson University Inn, a 50-year ground lease for the Cedar Riverside People's Center and 50-year land lease for the Fairview University Medical Center hospital and parking ramp.	
Administrator	
Office of the Executive Vice President and Provost, Associate Vice President for Budget and Finance and CFO and Treasurer Office of Budget and Finance 324 North Hall 100 Church St SE Minneapolis, MN 55455	
Comments	
University lease numbers U-194 and U-195 and U-196 and U-197. The Amory, Butler Hall, Carr Fountain, Edly Hall, Edly Hall Annex, Edwell Hall, Jones Hall, Music Education, Nicholson Hall, Palms Hall, Pillsbury Hall, Pillsbury Memorial Fountain and Gate, Pillsbury Station, Swisher Hall, St. Anthony Falls Hydraulic Lab, Southeast Steam Plant, Student Soldier Memorial Monument, Vredenburg Hall, and Vredenburg Hall appear on the National Register of Historic Places.	

C. Spreadsheet report on specific tracts. Each campus or property area includes a spreadsheet report of each campus or property's "Tract Numbers". A Tract Number is assigned to each property acquired by the University of Minnesota. Additional tract details can be obtained using the tract number by accessing the Real Estate Office's [Real Estate Database](#) on the web.

A sample page of a spreadsheet report is shown below:

As Of Date : 06/30/2003		UNIVERSITY OF MINNESOTA				Page 5	
REAL ESTATE OFFICE							
CURRENT LAND HOLDINGS BY CAMPUS							
MINNEAPOLIS EAST BANK CAMPUS (MEE)							
Tract	Acquisition Date/ Cost	Current, Net Acres		Property ID No.	County/ State/ Country	How Acquired/ Previous Owner	
		Surface	Mineral				
0019.04	07/16/1909 \$9,300.00	0.195	0.195	25-029-024-12	HENNEPIN MN UNITED STATES	PURCHASE ANNE RYAN	
		0.195	0.195				
		100.000	100.000				
0019.05	08/20/1907 \$4,950.00	0.187	0.187	25-029-024-12	HENNEPIN MN UNITED STATES	PURCHASE FRANK WATTS	
		0.187	0.187				
		100.000	100.000				
0019.06	12/16/1907 \$11,425.00	0.187	0.187	25-029-024-12	HENNEPIN MN UNITED STATES	PURCHASE SWAN NELSON AND BETTIE NELSON	
		0.187	0.187				
		100.000	100.000				
0019.07	08/20/1907 \$2,500.00	0.156	0.156	25-029-024-12	HENNEPIN MN UNITED STATES	PURCHASE FRANK M DURGIN & LOUISA DURGIN	
		0.156	0.156				
		100.000	100.000				
0019.08	07/31/1909 \$4,400.00	0.062	0.062	25-029-024-12	HENNEPIN MN UNITED STATES	PURCHASE MALIN JOHNSON & ANDREW JOHNSON	
		0.062	0.062				
		100.000	100.000				
0019.09	07/16/1909 \$4,000.00	0.062	0.062	25-029-024-12	HENNEPIN MN UNITED STATES	PURCHASE FREDERICK & ELIZABETH BRINKMAN	
		0.062	0.062				
		100.000	100.000				
0019.10	07/08/1909 \$5,150.00	0.250	0.250	25-029-024-12	HENNEPIN MN UNITED STATES	PURCHASE HENRY & EDNA MOELLER	
		0.250	0.250				
		100.000	100.000				
0019.11	08/18/1909 \$4,750.00	0.250	0.250	25-029-024-12	HENNEPIN MN UNITED STATES	PURCHASE FREDERICK ERKEL	
		0.250	0.250				
		100.000	100.000				
0019.12	06/22/1909 \$4,750.00	0.250	0.250	25-029-024-12	HENNEPIN MN UNITED STATES	PURCHASE ISRAEL W. CONE & HELEN M. CONE	
		0.250	0.250				
		100.000	100.000				
0019.13	08/02/1909 \$4,250.00	0.250	0.250	25-029-024-12	HENNEPIN MN UNITED STATES	PURCHASE HARDWOOD MANUFACTURING COMPANY	
		0.250	0.250				
		100.000	100.000				



IV. Intended Use of this Real Estate Inventory

A. Intended Use. Great care was taken to ensure the accuracy of the report. However, errors or omissions may have been made. This document is intended to be used for reporting or planning purposes only and should not be relied upon when a survey or title report is warranted.

B. Comments and/or Corrections:

Greg Ewig, Real Estate Transactions Manager
University of Minnesota Real Estate Office
319 15th Ave. SE, Suite 424,
Minneapolis MN 55455

ewigx001@umn.edu

612-626-0565 (phone)

612-624-6345 (fax)

Real Estate Inventory
University Campuses and Facilities - Surface and Mineral Interests
As of June 30, 2004

TABLE A

OVERVIEW TOTALS		A	B
Metro Area		Surface Acres	Net Severed Minerals Acres
1	Twin Cities - Minneapolis	424.374	9.255
2	Twin Cities - St. Paul	736.102	19.394
3	Other Metro Area Facilities	13,735.183	295.927
Greater Minnesota			
4	Duluth	506.196	195.871
5	Morris	1,248.947	177.059
6	Crookston	1,587.850	75.440
7	Other Greater Minnesota Facilities	8,689.044	679.698
8	Leased Land Facilities	390.863	0.000
Other University Owned Property			
9	Trust Properties	650.898	4,055.729
10	Miscellaneous Properties	0.000	0.000
11	State-Owned University Trust Lands	28,930.419	18,884.320
12	Total	56,899.876	28,839.550

TABLE B

DETAIL TOTALS		A
Metro Area		
Minneapolis		Surface Acres
1	East Bank Campus	314.143
2	West Bank Campus	52.051
3	Technology Corridor	7.353
4	St. Anthony Falls Laboratory	0.919
5	Community-University Health Care Center	1.920
6	Como Housing and Service Area	45.488
7	Pillsbury Court	2.500
8	Subtotal	424.374
9	St. Paul	
10	St. Paul Campus and Agricultural Experiment Station	537.125
11	University Golf Course	164.042
12	University Grove and Grove East	32.627
13	Eastcliff	1.620
14	Midway Properties	0.688
15	Subtotal	736.102
Other Metro Area Facilities (City)		
16	Cedar Creek National History Area (E. Bethell)	4,911.150
17	Horticultural Research Center (Chanhassen)	255.421
18	Intercampus Transitway (Minneapolis/St. Paul)	44.279
19	Landscape Arboretum (Chanhassen)	836.717
20	O'Brien Observatory (Marine on St. Croix)	1.140
21	UMore Park (Rosemount)	7,686.476
22	Subtotal	13,735.183

	Greater Minnesota	
	Duluth	
23	Duluth Campus	307.662
24	Natural Resources Research Institute	7.644
25	Limnological Research Center	2.781
26	Research and Field Studies Center	112.370
27	Glensheen	10.648
28	Talmadge River Biological Research Area	40.000
29	Coleraine Minerals Research Laboratory	25.091
30	Subtotal	506.196
	Morris	
31	Morris Campus	80.000
	West Central Research and Outreach Center	1,168.947
32	Subtotal	1,248.947
	Crookston	
33	Crookston Campus	108.370
	Northwest Research and Outreach Center	1,479.480
34	Subtotal	1,587.850
	Other Greater Minnesota Facilities (County)	
35	Cloquet Forestry Center (Cloquet)	3,549.632
36	Fens Research Facility (Zim)	523.710
37	Grass Seed Field Laboratory (Roseau)	40.000
38	Minnesota Poultry Testing Laboratory (Willmar)	0.798
39	North Central Research and Outreach Center (Grand Rapids)	899.239
40	Sanders Crop Management Center (Redwood Falls)	2,039.172
41	Southwest Research and Outreach Center (Lamberton)	679.450
42	Southern Research and Outreach Center (Waseca)	957.043
43	Subtotal	8,689.044
	Leased Facilities (City)	
44	Hormel Institute (Austin)	6.690
	Lake Itasca Forestry and Biological Center (Lake Itasca)	79.200
45		
46	Magnetic Test Facility (Marine on St. Croix)	1.330
47	Sand Plain Research Farm (Becker)	303.643
48	Subtotal	390.863
	Other University Owned Property	
	Trust Properties	
49	Allred Trust Property (St. Louis)	160.000
50	Ause Trust Property (Rice)	30.000
51	Baker Trust Property (Carver)	20.200
	Berthiaume Property (Carlton)	2.548
52	Boone Property (St. Louis)	200.000
53	Day Trust Property (St. Louis)	80.000
56	Elwell Trust Property (Redwood)	158.150
57	Subtotal	650.898

	Miscellaneous Properties	
58	Birmingham, England Flats	0.000
59	Goodhue County TV Tower Easement	0.000
	Subtotal	0.000
	State-Owned University Trust Lands	
60	Salt Spring Lands	1,408.790
61	Permanent University Fund Lands	26,531.080
62	Pillsbury Forest Lands	990.550
63	Subtotal	28,930.420
64	Total Surface Acres	56,899.877

TABLE C

MINERAL TOTALS		A
University-Owned Minerals		Net Severed Mineral Acres
1	Minneapolis	9.255
2	St. Paul	19.394
3	Other Metro Area	295.927
4	Duluth	195.871
5	Morris	177.059
6	Crookston	75.440
7	Other Greater Minnesota Facilities	679.698
8	Trust Properties	4,055.729
9	Salt Spring Lands	4,829.151
	Subtotal	10,337.524
	State-Owned Minerals	
10	University Land Grant minerals	17,880.430
11	Agricultural College Land Grant Minerals	235.460
12	Internal Improvements Land Transfer Minerals	768.430
13	Subtotal	18,884.320
14	Total Net Severed Mineral Acres	29,221.844

UNIVERSITY OF MINNESOTA

Real Estate Inventory – Minneapolis Area

As of June 30, 2004

Property

University of Minnesota – Twin Cities - Minneapolis Campus

East Bank

West Bank

Technology Corridor

Supercomputer Center

West Bank Office Building

St. Anthony Falls Lab

Community-University Health Care Center

Como Housing and Service Area

Pillsbury Court



Real Estate Inventory
University of Minnesota

Minneapolis Campus
East and West Bank

As of
June 30,
2004

This map is intended to be used for illustration purposes only and should not be relied upon where a survey is required.

Base Data: U of M Real Estate Office, MN Land Management Info Center, MNDNR

Real Estate Inventory

UNIVERSITY OF MINNESOTA

As of June 30, 2004

Property

Area

University of Minnesota – Twin Cities Campus

Minneapolis East Bank

Minneapolis West Bank

314.143 acres

52.051 acres

Minneapolis, MN 55455

366.194 acres

Description

Parts of Section 19 and 30, Township 29 North, Range 23 West; and

Parts of Section 24 and 25, Township 29 North, Range 24 West.

Hennepin County

Use

Education and Research

Rights/Restrictions

All rights acquired

Encumbrances include a 50-year land lease for the Radisson University Inn, a 50-year ground lease for the Cedar Riverside People's Center and 99-year land lease for the Fairview University Medical Center hospital and parking ramp.

Administrator

Office of the Senior Vice President and Provost

Vice President of Budget and Finance and CFO

Office Of Budget and Finance

336 Morrill Hall

100 Church St SE

Minneapolis, MN 55455

Comments

University lease numbers U-194 and U-148 and U-579. The Armory, Burton Hall, Dorr Fountain, Eddy Hall, Eddy Hall Annex, Folwell Hall, Jones Hall, Music Education, Nicholson Hall, Pattee Hall, Pillsbury Hall, Pillsbury Memorial Fence and Gate, Pillsbury Statue, Shevlin Hall, St. Anthony Falls Hydraulic Lab, Southeast Steam Plant, Student Soldier Memorial Monument, Wesbrook Hall, and Wulling Hall appear on the National Register of Historic Places.

UNIVERSITY OF MINNESOTA
REAL ESTATE OFFICE

CURRENT LAND HOLDINGS BY CAMPUS
MINNEAPOLIS EAST BANK CAMPUS (MEB)

Tract	Acquisition Date/ Cost	Current Net Acres		Property ID Nbr	County/ State/ Country	How Acquired/ Previous Owner
		Gross Acres Surface	Ownership Percent Mineral			
0001.00	10/21/1854	24.088	24.088	24-029-024-43	HENNEPIN MN UNITED STATES	PURCHASE PAUL R. GEORGE & JOSHUA TAYLOR
	* \$6,000.00	25.330	25.330			
		100.000	100.000			
0002.00	06/21/1877	0.615	0.655	24-029-024-43	HENNEPIN MN UNITED STATES	PURCHASE A. R. CAMP & C. F. DOUGLASS
	* \$2,000.00	1.309	1.309			
		50.000	50.000			
0003.01	06/26/1877	3.838	3.838	25-029-024-43	HENNEPIN MN UNITED STATES	PURCHASE JOHN S. & MAHALAH F. PILLSBURY
	* \$5,979.24	4.267	4.267			
		100.000	100.000			
0003.02	06/26/1877	1.114	1.114	25-029-024-43	HENNEPIN MN UNITED STATES	PURCHASE JOHN S. AND MAHALAH F. PILLSBURY
	* \$1.00	2.579	2.579			
		50.000	50.000			
0003.03	01/27/1880	0.119	0.119	24-029-024-44	HENNEPIN MN UNITED STATES	PURCHASE JOHN S AND MAHALA F PILLSBURY
	\$1.00	0.238	0.238			
		50.000	50.000			
0004.00	11/21/1877	2.000	2.000	24-029-024-34	HENNEPIN MN UNITED STATES	PURCHASE GEORGE D. PERKINS
	\$9,000.00	2.000	2.000			
		100.000	100.000			
0005.01	05/26/1881	0.847	0.847	25-029-024-12	HENNEPIN MN UNITED STATES	PURCHASE JOSEPH W. JOHNSON
	* \$1,000.00	1.000	1.000			
		100.000	100.000			
0005.02	07/22/1881	1.497	1.497	25-029-024-12	HENNEPIN MN UNITED STATES	PURCHASE OVIL PINNEY & WINTHROP YOUNG
	* \$1,318.11	1.750	1.750			
		100.000	100.000			
0005.03	04/28/1882	0.500	0.500	25-029-024-12	HENNEPIN MN UNITED STATES	PURCHASE GEORGE O. AND JULIA A. LEONARD
	\$175.00	0.500	0.500			
		100.000	100.000			
0005.07	08/13/1881	0.250	0.250	25-029-024-12	HENNEPIN MN UNITED STATES	PURCHASE ELIZABETH A. WEST
	\$325.00	0.250	0.250			
		100.000	100.000			

* Asterisk reflects original acquisition cost before deduction

UNIVERSITY OF MINNESOTA
REAL ESTATE OFFICE

CURRENT LAND HOLDINGS BY CAMPUS
MINNEAPOLIS EAST BANK CAMPUS (MEB)

Tract	Acquisition Date/ Cost	Current Net Acres		Property ID Nbr	County/ State/ Country	How Acquired/ Previous Owner
		Gross Acres Surface	Ownership Percent Mineral			
0005.09	04/23/1881	0.996	0.996	25-029-024-12	HENNEPIN MN UNITED STATES	PURCHASE JERRY S AND MATTIE M. COUGHLIN
	\$1,550.00	0.996	0.996			
		100.000	100.000			
0005.10	05/25/1881	0.250	0.250	25-029-024-12	HENNEPIN MN UNITED STATES	PURCHASE BOARD OF EDUCATION OF MPLS.
	\$200.00	0.250	0.250			
		100.000	100.000			
0005.11	07/16/1881	0.250	0.250	25-029-024-12	HENNEPIN MN UNITED STATES	PURCHASE ALBERT JOHNSON
	\$50.00	0.250	0.250			
		100.000	100.000			
0005.12	05/23/1882	0.375	0.375	25-029-024-12	HENNEPIN MN UNITED STATES	PURCHASE EDWARD B. CLEMENT
	\$356.25	0.750	0.750			
		50.000	50.000			
0005.14	08/23/1879	0.250	0.250	25-029-024-12	HENNEPIN MN UNITED STATES	PURCHASE CHARLES C. AND MAY W. LELAND
	\$200.00	0.250	0.250			
		100.000	100.000			
0005.15	09/28/1881	0.916	0.916	25-029-024-12	HENNEPIN MN UNITED STATES	PURCHASE AUDITOR OF HENNEPIN COUNTY
	\$11.81	1.831	1.831			
		50.000	50.000			
0005.16	01/26/1882	0.250	0.250	25-029-024-12	HENNEPIN MN UNITED STATES	PURCHASE IRBING E. ATHERTON
	\$75.00	0.250	0.250			
		100.000	100.000			
0005.19	09/19/1879	0.250	0.250	25-029-024-12	HENNEPIN MN UNITED STATES	PURCHASE AUDITOR OF HENNEPIN COUNTY
	\$10.57	0.250	0.250			
		100.000	100.000			
0005.20	09/06/1881	0.371	0.371	25-029-024-12	HENNEPIN MN UNITED STATES	PURCHASE JOSHUA M. & AUGUSTA HOUSE
	* \$736.94	0.500	0.500			
		100.000	100.000			
0005.23	05/07/1881	0.897	0.897	25-029-024-12	HENNEPIN MN UNITED STATES	PURCHASE JOHN S. & MAHALA F. PILLSBURY
	* \$1,350.00	0.928	0.928			
		100.000	100.000			

* Asterisk reflects original acquisition cost before deduction

UNIVERSITY OF MINNESOTA
REAL ESTATE OFFICE

CURRENT LAND HOLDINGS BY CAMPUS
MINNEAPOLIS EAST BANK CAMPUS (MEB)

Tract	Acquisition Date/ Cost	Current Net Acres Gross Acres Ownership Percent		Property ID Nbr	County/ State/ Country	How Acquired/ Previous Owner
		Surface	Mineral			
0005.24	05/02/1882	0.250	0.250	25-029-024-12	HENNEPIN MN UNITED STATES	PURCHASE EDITH J. WILSON
	\$25.00	0.250	0.250			
		100.000	100.000			
0005.26	06/08/1881	0.245	0.245	25-029-024-12	HENNEPIN MN UNITED STATES	PURCHASE JOHN C. MCCAIN ET AL
	* \$375.00	0.250	0.250			
		100.000	100.000			
0005.27	04/21/1881	0.250	0.250	25-029-024-21	HENNEPIN MN UNITED STATES	PURCHASE JAMES AND ANN CULLEN
	\$1,800.00	0.250	0.250			
		100.000	100.000			
0005.28	04/26/1881	0.608	0.608	25-029-024-21	HENNEPIN MN UNITED STATES	PURCHASE WILLIAM AND BERTHA CONSTANS
	\$1,445.00	1.216	1.216			
		50.000	50.000			
0005.29	05/25/1881	1.149	1.149	25-029-024-21	HENNEPIN MN UNITED STATES	PURCHASE WILLIAM F. AND SARAH DAVIDSON
	\$1,400.00	2.297	2.297			
		50.000	50.000			
0006.00	03/29/1881	2.000	2.000	24-029-024-34	HENNEPIN MN UNITED STATES	PURCHASE STEWART,LINDLEY,HILL,ET.AL.
	\$2,750.00	2.000	2.000			
		100.000	100.000			
0008.00	11/28/1883	1.500	1.500	24-029-024-34	HENNEPIN MN UNITED STATES	PURCHASE STEWART, LINDLEY, HILL ET.AL.
	\$1,000.00	1.500	1.500			
		100.000	100.000			
0009.00	07/20/1883	0.516	0.516	25-029-024-44	HENNEPIN MN UNITED STATES	PURCHASE ELIZABETH L. THATCHER, ET. AL.
	\$550.00	1.032	1.032			
		50.000	50.000			
0010.00	07/10/1883	0.674	0.674	24-029-024-31	HENNEPIN MN UNITED STATES	PURCHASE GRACE M. & GEORGE F. PERKINS
	\$2,500.00	0.674	0.674			
		100.000	100.000			
0011.00	04/20/1883	2.000	2.000	24-029-024-31	HENNEPIN MN UNITED STATES	PURCHASE GEORGE D. PERKINS
	\$21,000.00	2.000	2.000			
		100.000	100.000			

* Asterisk reflects original acquisition cost before deduction

UNIVERSITY OF MINNESOTA
REAL ESTATE OFFICE

CURRENT LAND HOLDINGS BY CAMPUS
MINNEAPOLIS EAST BANK CAMPUS (MEB)

Tract	Acquisition Date/ Cost	Current Net Acres Gross Acres Ownership Percent		Property ID Nbr	County/ State/ Country	How Acquired/ Previous Owner
		Surface	Mineral			
0012.00	04/20/1883	0.750	0.750	24-029-024-31	HENNEPIN MN UNITED STATES	PURCHASE GEORGE D. PERKINS
	\$7,000.00	0.750	0.750			
		100.000	100.000			
0013.00	01/05/1884	1.000	1.000	24-029-024-34	HENNEPIN MN UNITED STATES	PURCHASE JAMES MCMILLAN
	\$9,000.00	1.000	1.000			
		100.000	100.000			
0014.00	01/01/1893	0.055	0.055	24-029-024-31	HENNEPIN MN UNITED STATES	PURCHASE DR. S. H. CHUTE
	\$1.00	0.055	0.055			
		100.000	100.000			
0015.00	01/07/1901	3.850	3.850	25-029-024-12	HENNEPIN MN UNITED STATES	PURCHASE NORTHERN PACIFIC RAILWAY CO.
	\$1.00	3.850	3.850			
		100.000	100.000			
0016.00	01/01/1902	1.000	1.000	24-029-024-43	HENNEPIN MN UNITED STATES	PURCHASE CITY OF MINNEAPOLIS
	\$1.00	1.000	1.000			
		100.000	100.000			
0017.00	12/05/1902	1.500	1.500	25-029-024-11	HENNEPIN MN UNITED STATES	PURCHASE ALFRED F. PILLSBURY
	\$1.00	1.500	1.500			
		100.000	100.000			
0018.00	10/23/1902	1.000	1.000	25-029-024-11	HENNEPIN MN UNITED STATES	PURCHASE ROBBINS, SECOMBE, ISLANDER
	\$8,242.63	1.000	1.000			
		100.000	100.000			
0019.01	08/03/1907	0.491	0.491	25-029-024-21	HENNEPIN MN UNITED STATES	PURCHASE THOMAS W. PIERCE & WM H. DOTY
	\$3,200.00	0.491	0.491			
		100.000	100.000			
0019.02	07/16/1907	0.250	0.250	25-029-024-12	HENNEPIN MN UNITED STATES	PURCHASE ELIZA S. SMITH
	\$6,000.00	0.250	0.250			
		100.000	100.000			
0019.03	07/16/1907	0.165	0.165	25-029-024-12	HENNEPIN MN UNITED STATES	PURCHASE MARTHA R. PATTEE
	\$4,800.00	0.165	0.165			
		100.000	100.000			

UNIVERSITY OF MINNESOTA
REAL ESTATE OFFICE

CURRENT LAND HOLDINGS BY CAMPUS
MINNEAPOLIS EAST BANK CAMPUS (MEB)

Tract	Acquisition Date/ Cost	Current Net Acres Gross Acres Ownership Percent		Property ID Nbr	County/ State/ Country	How Acquired/ Previous Owner
		Surface	Mineral			
0019.04	07/16/1908	0.195	0.195	25-029-024-12	HENNEPIN MN UNITED STATES	PURCHASE ANNIE RYAN
	\$9,300.00	0.195	0.195			
		100.000	100.000			
0019.05	08/20/1907	0.167	0.167	25-029-024-12	HENNEPIN MN UNITED STATES	PURCHASE FRANK WATTS
	\$4,950.00	0.167	0.167			
		100.000	100.000			
0019.06	12/16/1907	0.167	0.167	25-029-024-12	HENNEPIN MN UNITED STATES	PURCHASE SWAN NELSON AND BETTIE NELSON
	\$11,425.00	0.167	0.167			
		100.000	100.000			
0019.07	08/20/1907	0.156	0.156	25-029-024-12	HENNEPIN MN UNITED STATES	PURCHASE FRANK M DURGIN & LOUISA DURGIN
	\$2,500.00	0.156	0.156			
		100.000	100.000			
0019.08	07/31/1909	0.062	0.062	25-029-024-12	HENNEPIN MN UNITED STATES	PURCHASE MALIN JOHNSON & ANDREW JOHNSON
	\$4,400.00	0.062	0.062			
		100.000	100.000			
0019.09	07/16/1909	0.062	0.062	25-029-024-12	HENNEPIN MN UNITED STATES	PURCHASE FREDERICK & ELIZABETH BRINKMAN
	\$4,000.00	0.062	0.062			
		100.000	100.000			
0019.10	07/08/1909	0.250	0.250	25-029-024-12	HENNEPIN MN UNITED STATES	PURCHASE HENRY & EDNA MOELLER
	\$5,150.00	0.250	0.250			
		100.000	100.000			
0019.11	08/18/1909	0.250	0.250	25-029-024-12	HENNEPIN MN UNITED STATES	PURCHASE FREDERICK ERKEL
	\$4,750.00	0.250	0.250			
		100.000	100.000			
0019.12	06/22/1909	0.250	0.250	25-029-024-12	HENNEPIN MN UNITED STATES	PURCHASE ISRAEL W. CONE & HELEN M. CONE
	\$4,750.00	0.250	0.250			
		100.000	100.000			
0019.13	08/02/1909	0.250	0.250	25-029-024-12	HENNEPIN MN UNITED STATES	PURCHASE HARDWOOD MANUFACTURING COMPANY
	\$4,250.00	0.250	0.250			
		100.000	100.000			

UNIVERSITY OF MINNESOTA
REAL ESTATE OFFICE

CURRENT LAND HOLDINGS BY CAMPUS
MINNEAPOLIS EAST BANK CAMPUS (MEB)

Tract	Acquisition Date/ Cost	Current Net Acres Gross Acres Ownership Percent		Property ID Nbr	County/ State/ Country	How Acquired/ Previous Owner
		Surface	Mineral			
0019.14	08/24/1907	0.167	0.167	25-029-024-12	HENNEPIN MN UNITED STATES	PURCHASE FRITZ J & WILHELMINA S YOUNG
	\$10,000.00	0.167	0.167			
		100.000	100.000			
0019.15	09/01/1909	0.101	0.101	25-029-024-12	HENNEPIN MN UNITED STATES	PURCHASE HENRY A. AND WINIFRED ERICKSON
	\$5,100.00	0.101	0.101			
		100.000	100.000			
0019.16	06/04/1909	0.225	0.225	25-029-024-12	HENNEPIN MN UNITED STATES	PURCHASE JOHN A AND MARY GONSTEAD
	\$5,300.00	0.225	0.225			
		100.000	100.000			
0019.17	06/11/1909	0.138	0.138	25-029-024-12	HENNEPIN MN UNITED STATES	PURCHASE GRACE J. RIPLEY
	\$5,100.00	0.138	0.138			
		100.000	100.000			
0019.18	08/02/1909	0.251	0.251	25-029-024-12	HENNEPIN MN UNITED STATES	PURCHASE THOMAS A. AND ANNIE KELLEY
	\$13,500.00	0.251	0.251			
		100.000	100.000			
0019.19	06/12/1909	0.136	0.136	25-029-024-12	HENNEPIN MN UNITED STATES	PURCHASE JULIA AND EDWARD OFSTIE
	\$4,750.00	0.136	0.136			
		100.000	100.000			
0019.20	08/20/1907	0.114	0.114	25-029-024-12	HENNEPIN MN UNITED STATES	PURCHASE JAMES AND ELIZABETH CANTERBURY
	\$8,338.25	0.114	0.114			
		100.000	100.000			
0019.21	08/09/1907	0.517	0.517	25-029-024-12	HENNEPIN MN UNITED STATES	PURCHASE EDNA KRUSE AND HUSBAND
	\$4,200.00	0.517	0.517			
		100.000	100.000			
0019.22	08/12/1907	0.083	0.083	25-029-024-21	HENNEPIN MN UNITED STATES	PURCHASE FRED B. CHUTE
	\$2,500.00	0.083	0.083			
		100.000	100.000			
0019.23	01/01/1907	0.294	0.294	25-029-024-12	HENNEPIN MN UNITED STATES	PURCHASE HATTIE AND MAURICE LONERGAN
	\$2,100.00	0.294	0.294			
		100.000	100.000			

UNIVERSITY OF MINNESOTA
REAL ESTATE OFFICE

CURRENT LAND HOLDINGS BY CAMPUS
MINNEAPOLIS EAST BANK CAMPUS (MEB)

Tract	Acquisition Date/ Cost	Current Net Acres Gross Acres Ownership Percent		Property ID Nbr	County/ State/ Country	How Acquired/ Previous Owner
		Surface	Mineral			
0019.24	07/11/1907	0.175	0.175	25-029-024-21	HENNEPIN MN UNITED STATES	PURCHASE SEWELL M AND JULIA M PARKER
	\$1,150.00	0.175	0.175			
		100.000	100.000			
0019.25	05/06/1907	0.175	0.175	25-024-024-24	HENNEPIN MN UNITED STATES	PURCHASE SARAH P AND EDWARD C GALE
	\$1.00	0.175	0.175			
		100.000	100.000			
0019.26	07/16/1907	0.072	0.072	25-029-024-24	HENNEPIN MN UNITED STATES	PURCHASE U. S. INSTALLMENT REALTY CO.
	\$2,640.00	0.072	0.072			
		100.000	100.000			
0019.27	07/16/1907	0.072	0.072	25-029-024-24	HENNEPIN MN UNITED STATES	PURCHASE GUSTAVE H. AND LOUISA DORN
	\$2,900.00	0.072	0.072			
		100.000	100.000			
0019.28	07/17/1907	0.250	0.250	25-029-024-13	HENNEPIN MN UNITED STATES	PURCHASE JAMES AND ELIZABETH CANTERBURY
	\$1,600.00	0.250	0.250			
		100.000	100.000			
0019.29	06/23/1909	0.167	0.167	25-029-024-13	HENNEPIN MN UNITED STATES	PURCHASE JOSEPH B. AND HELEN L. PIKE
	\$7,250.00	0.167	0.167			
		100.000	100.000			
0019.30	06/25/1909	0.167	0.167	25-029-024-13	HENNEPIN MN UNITED STATES	PURCHASE CARL AND JESSIE SCHLENKER
	\$7,500.00	0.167	0.167			
		100.000	100.000			
0019.31	08/02/1909	0.167	0.167	25-029-024-13	HENNEPIN MN UNITED STATES	PURCHASE EDWARD M AND GRACE D FREEMAN
	\$2,500.00	0.167	0.167			
		100.000	100.000			
0019.32	08/19/1909	0.167	0.167	25-029-024-13	HENNEPIN MN UNITED STATES	PURCHASE ASHER E. MORRIS & SARAH MORRIS
	\$4,200.00	0.167	0.167			
		100.000	100.000			
0019.33	06/05/1909	0.140	0.140	25-029-024-13	HENNEPIN MN UNITED STATES	PURCHASE ANTHONY F & ESTHER I ELMQUIST
	\$5,700.00	0.140	0.140			
		100.000	100.000			

UNIVERSITY OF MINNESOTA
REAL ESTATE OFFICE

CURRENT LAND HOLDINGS BY CAMPUS
MINNEAPOLIS EAST BANK CAMPUS (MEB)

Tract	Acquisition Date/ Cost	Current Net Acres Gross Acres Ownership Percent		Property ID Nbr	County/ State/ Country	How Acquired/ Previous Owner
		Surface	Mineral			
0019.34	08/12/1909	0.110	0.110	25-029-024-13	HENNEPIN MN UNITED STATES	PURCHASE WILLIAM, BRIDGET, ELLA FAHEY
	\$4,000.00	0.110	0.110			
		100.000	100.000			
0019.35	06/29/1909	0.100	0.100	25-029-024-13	HENNEPIN MN UNITED STATES	PURCHASE WILLIAM CROULEY, LULU BLOYE
	\$3,200.00	0.100	0.100			
		100.000	100.000			
0019.36	07/13/1909	0.100	0.100	25-029-024-13	HENNEPIN MN UNITED STATES	PURCHASE IVER AND CAROLINE SUNDBY
	\$3,550.00	0.100	0.100			
		100.000	100.000			
0019.37	06/21/1909	0.100	0.100	25-029-024-13	HENNEPIN MN UNITED STATES	PURCHASE JOAN J AND JOSEPH M CRAWFORD
	\$3,200.00	0.100	0.100			
		100.000	100.000			
0019.38	07/27/1909	0.100	0.100	25-029-024-13	HENNEPIN MN UNITED STATES	PURCHASE ELMER F. AND HILDA ALTMAN
	\$3,600.00	0.100	0.100			
		100.000	100.000			
0019.39	08/02/1909	0.100	0.100	25-029-024-13	HENNEPIN MN UNITED STATES	PURCHASE GOTTLIEB & PHILIPPINA BODAMER
	\$3,400.00	0.100	0.100			
		100.000	100.000			
0019.40	07/22/1909	0.189	0.189	25-029-024-13	HENNEPIN MN UNITED STATES	PURCHASE KATHERINE A. AND GUY W. BAKER
	\$2,350.00	0.189	0.189			
		100.000	100.000			
0019.41	06/10/1909	0.155	0.155	25-029-024-13	HENNEPIN MN UNITED STATES	PURCHASE MAMIE & GRACE PORSCH ET AL
	\$4,200.00	0.155	0.155			
		100.000	100.000			
0019.42	06/13/1908	1.250	1.250	25-029-024-13	HENNEPIN MN UNITED STATES	PURCHASE GEORGE M & MARY F BLEECKER
	\$5,250.00	1.250	1.250			
		100.000	100.000			
0019.43	05/12/1908	0.120	0.120	25-029-024-13	HENNEPIN MN UNITED STATES	PURCHASE MICHAEL J. SHELLEY
	\$1,280.35	0.359	0.359			
		33.333	33.333			

UNIVERSITY OF MINNESOTA
REAL ESTATE OFFICE

CURRENT LAND HOLDINGS BY CAMPUS
MINNEAPOLIS EAST BANK CAMPUS (MEB)

Tract	Acquisition Date/ Cost	Current Net Acres Gross Acres Ownership Percent		Property ID Nbr	County/ State/ Country	How Acquired/ Previous Owner
		Surface	Mineral			
0019.44	04/06/1908	0.239	0.239	25-029-024-13	HENNEPIN MN UNITED STATES	PURCHASE JOSEPH SHELLEY, ET. AL.
	\$2,560.70	0.359	0.359			
		66.666	66.666			
0020.01	08/24/1908	0.174	0.174	25-029-024-21	HENNEPIN MN UNITED STATES	CONDEMNATION MARGARET CULLEN
	\$7,239.16	0.174	0.174			
		100.000	100.000			
0020.02	02/19/1908	0.174	0.174	25-029-024-21	HENNEPIN MN UNITED STATES	PURCHASE JENNIE ESTABROOK & HUSBAND
	\$2,010.00	0.174	0.174			
		100.000	100.000			
0020.03	02/19/1908	0.174	0.174	25-029-024-21	HENNEPIN MN UNITED STATES	PURCHASE CULLEN ET.AL.
	\$2,010.00	0.174	0.174			
		100.000	100.000			
0020.04	02/19/1908	0.174	0.174	25-029-024-21	HENNEPIN MN UNITED STATES	PURCHASE ELIZABETH CULLEN
	\$2,518.75	0.174	0.174			
		100.000	100.000			
0020.05	06/08/1908	0.375	0.375	25-029-024-12	HENNEPIN MN UNITED STATES	CONDEMNATION CLARA GILMORE ET.AL.
	\$11,588.39	0.375	0.375			
		100.000	100.000			
0020.06	06/20/1908	0.375	0.375	25-029-024-12	HENNEPIN MN UNITED STATES	PURCHASE NEWTON H. WINCHELL ET.AL.
	\$9,784.21	0.375	0.375			
		100.000	100.000			
0020.07	02/13/1908	0.250	0.250	25-029-024-12	HENNEPIN MN UNITED STATES	PURCHASE I.W.&PORA SWITZER
	\$5,700.00	0.250	0.250			
		100.000	100.000			
0020.08	02/19/1908	0.125	0.125	25-029-024-12	HENNEPIN MN UNITED STATES	CONDEMNATION E. EIDSVOLD ET.AL.
	\$4,623.00	0.125	0.125			
		100.000	100.000			
0020.09	02/19/1908	0.125	0.125	25-029-024-12	HENNEPIN MN UNITED STATES	CONDEMNATION J.STOFT, H.SIMONSON ET.AL.
	\$4,825.00	0.125	0.125			
		100.000	100.000			

UNIVERSITY OF MINNESOTA
REAL ESTATE OFFICE

CURRENT LAND HOLDINGS BY CAMPUS
MINNEAPOLIS EAST BANK CAMPUS (MEB)

Tract	Acquisition Date/ Cost	Current Net Acres Gross Acres Ownership Percent		Property ID Nbr	County/ State/ Country	How Acquired/ Previous Owner
		Surface	Mineral			
0020.10	06/27/1908	0.205	0.205	25-029-024-12	HENNEPIN MN UNITED STATES	PURCHASE JOHN W. BUDDS & WIFE
	\$2,650.71	0.205	0.205			
		100.000	100.000			
0020.11	06/25/1908	0.049	0.049	25-029-024-12	HENNEPIN MN UNITED STATES	PURCHASE GEORGE H. BUDDS & WIFE
	\$583.20	0.049	0.049			
		100.000	100.000			
0020.12	02/19/1908	0.250	0.250	25-029-024-12	HENNEPIN MN UNITED STATES	PURCHASE DORA BUDDS
	\$3,730.83	0.250	0.250			
		100.000	100.000			
0020.13	03/18/1908	0.250	0.250	25-029-024-12	HENNEPIN MN UNITED STATES	PURCHASE JAMES H. BUDDS & WIFE
	\$5,041.66	0.250	0.250			
		100.000	100.000			
0020.14	02/19/1908	0.250	0.250	25-029-024-12	HENNEPIN MN UNITED STATES	PURCHASE EDWARD MALONEY
	\$7,739.50	0.250	0.250			
		100.000	100.000			
0020.15	09/12/1908	0.364	0.364	25-029-024-12	HENNEPIN MN UNITED STATES	CONDEMNATION JOHN CULLEN & CATHERINE CULLEN
	\$13,820.02	0.364	0.364			
		100.000	100.000			
0020.16	09/19/1908	0.140	0.140	25-029-024-12	HENNEPIN MN UNITED STATES	CONDEMNATION EDWARD S. & BRIDGET CULLEN
	\$5,000.00	0.140	0.140			
		100.000	100.000			
0020.17	03/02/1908	0.250	0.250	25-029-024-12	HENNEPIN MN UNITED STATES	CONDEMNATION JOHN & CATHARINE B. CULLEN
	\$8,243.00	0.250	0.250			
		100.000	100.000			
0020.18	04/18/1908	0.125	0.125	25-029-024-12	HENNEPIN MN UNITED STATES	PURCHASE ALICE JUNE MINOR
	\$4,001.07	0.125	0.125			
		100.000	100.000			
0020.19	02/19/1908	0.125	0.125	25-029-024-12	HENNEPIN MN UNITED STATES	PURCHASE IDA A.L. & GEORGE A.W. STEELE
	\$906.75	0.125	0.125			
		100.000	100.000			

UNIVERSITY OF MINNESOTA
REAL ESTATE OFFICE

CURRENT LAND HOLDINGS BY CAMPUS
MINNEAPOLIS EAST BANK CAMPUS (MEB)

Tract	Acquisition Date/ Cost	Current Net Acres Gross Acres Ownership Percent		Property ID Nbr	County/ State/ Country	How Acquired/ Previous Owner
		Surface	Mineral			
0020.20	12/16/1908	0.250	0.250	25-029-024-12	HENNEPIN MN UNITED STATES	PURCHASE ALFRED F. KENYON
	\$3,781.07	0.250	0.250			
		100.000	100.000			
0020.21	06/29/1908	0.175	0.175	25-029-024-21	HENNEPIN MN UNITED STATES	PURCHASE EDWARD & EMILY A. MALONEY
	\$5,041.43	0.175	0.175			
		100.000	100.000			
0020.22	02/19/1908	0.175	0.175	25-029-024-21	HENNEPIN MN UNITED STATES	PURCHASE MARY B. & FERGUS W. VANDEREN
	\$4,432.99	0.175	0.175			
		100.000	100.000			
0020.23	02/19/1908	0.088	0.088	25-029-024-21	HENNEPIN MN UNITED STATES	PURCHASE GUSTAF W. & ALMA C. NOBLE
	\$4,031.99	0.088	0.088			
		100.000	100.000			
0020.24	02/19/1908	0.088	0.088	25-029-024-21	HENNEPIN MN UNITED STATES	PURCHASE JOSEPH O. & ANNA JORGENS
	\$3,919.50	0.088	0.088			
		100.000	100.000			
0020.25	03/09/1908	0.001	0.001	25-029-024-21	HENNEPIN MN UNITED STATES	PURCHASE LUCY & WILLIAM DUNCAN
	\$1.00	0.001	0.001			
		100.000	100.000			
0020.26	02/19/1908	0.067	0.067	25-029-024-21	HENNEPIN MN UNITED STATES	CONDEMNATION FREDERICK H. & LILLIAN L. BASS
	\$3,650.00	0.067	0.067			
		100.000	100.000			
0020.27	05/11/1908	0.068	0.068	25-029-024-21	HENNEPIN MN UNITED STATES	CONDEMNATION G. WALTER & ELIZABETH L. BASS
	\$3,974.78	0.068	0.068			
		100.000	100.000			
0020.28	02/21/1908	0.100	0.100	25-029-024-21	HENNEPIN MN UNITED STATES	CONDEMNATION FRANK J. KLINE ASSOCIATION
	\$6,834.00	0.100	0.100			
		100.000	100.000			
0020.29	06/25/1908	0.175	0.175	25-029-024-21	HENNEPIN MN UNITED STATES	PURCHASE EDWARD & EMILY A. MALONEY
	\$2,338.15	0.175	0.175			
		100.000	100.000			

UNIVERSITY OF MINNESOTA
REAL ESTATE OFFICE

CURRENT LAND HOLDINGS BY CAMPUS
MINNEAPOLIS EAST BANK CAMPUS (MEB)

Tract	Acquisition Date/ Cost	Current Net Acres Gross Acres Ownership Percent		Property ID Nbr	County/ State/ Country	How Acquired/ Previous Owner
		Surface	Mineral			
0021.01	02/19/1908	0.175	0.175	25-029-024-24	HENNEPIN MN UNITED STATES	PURCHASE PATRICK AND MARY KELLY
	\$2,586.77	0.175	0.175			
		100.000	100.000			
0021.02	11/18/1908	0.814	0.814	25-029-024-24	HENNEPIN MN UNITED STATES	PURCHASE GREEK ORTHODOX CHURCH OF MPLS.
	\$17,000.00	0.814	0.814			
		100.000	100.000			
0021.03	03/23/1908	0.145	0.145	25-029-024-24	HENNEPIN MN UNITED STATES	PURCHASE KATE SHEA AND LIZZIE SHEA
	\$5,041.66	0.145	0.145			
		100.000	100.000			
0021.04	02/19/1908	0.145	0.145	25-029-024-24	HENNEPIN MN UNITED STATES	PURCHASE EDWARD MALONEY
	\$1,608.00	0.145	0.145			
		100.000	100.000			
0021.05	09/22/1908	0.250	0.250	25-029-024-13	HENNEPIN MN UNITED STATES	PURCHASE RALPH G AND MINNIE COLIER
	\$5,600.00	0.250	0.250			
		100.000	100.000			
0021.06	02/19/1908	0.333	0.333	25-029-024-13	HENNEPIN MN UNITED STATES	PURCHASE MARY E. LOVETT
	\$11,557.50	0.333	0.333			
		100.000	100.000			
0021.07	01/13/1909	0.250	0.250	25-029-024-13	HENNEPIN MN UNITED STATES	PURCHASE JOHN CULLEN,FRANK BERRY, ET AL
	\$3,999.24	0.250	0.250			
		100.000	100.000			
0021.08	03/17/1908	0.250	0.250	25-029-024-13	HENNEPIN MN UNITED STATES	PURCHASE CARL G AND IDA M LINDOU
	\$9,069.03	0.250	0.250			
		100.000	100.000			
0021.09	02/19/1908	0.250	0.250	25-029-024-13	HENNEPIN MN UNITED STATES	PURCHASE EDNA E AND ROBERT SIMPSON
	\$1,306.50	0.250	0.250			
		100.000	100.000			
0021.10	02/19/1908	0.250	0.250	25-029-024-13	HENNEPIN MN UNITED STATES	PURCHASE JOHN KRIZAN ET AL
	\$1,909.50	0.250	0.250			
		100.000	100.000			

UNIVERSITY OF MINNESOTA
REAL ESTATE OFFICE

CURRENT LAND HOLDINGS BY CAMPUS
MINNEAPOLIS EAST BANK CAMPUS (MEB)

Tract	Acquisition Date/ Cost	Current Net Acres Gross Acres Ownership Percent		Property ID Nbr	County/ State/ Country	How Acquired/ Previous Owner
		Surface	Mineral			
0021.11	02/19/1908	0.712	0.712	25-029-024-13	HENNEPIN MN UNITED STATES	PURCHASE MICHAEL J. SHELLEY
	\$8,225.93	0.712	0.712			
		100.000	100.000			
0021.12	02/19/1908	0.179	0.179	25-029-024-13	HENNEPIN MN UNITED STATES	PURCHASE ELIZABETH DOWNEY
	\$1,763.78	0.179	0.179			
		100.000	100.000			
0021.13	02/19/1908	1.228	1.228	25-029-024-13	HENNEPIN MN UNITED STATES	PURCHASE BRIDGET RYAN AND PATRICK RYAN
	* \$7,537.50	1.250	1.250			
		100.000	100.000			
0021.15	02/19/1908	0.051	0.051	25-029-024-24	HENNEPIN MN UNITED STATES	PURCHASE EDWARD MALONEY
	* \$1,155.75	0.188	0.188			
		100.000	100.000			
0021.16	03/13/1908	0.401	0.401	25-029-024-24	HENNEPIN MN UNITED STATES	PURCHASE ARTHUR MCMULLEN
	* \$6,060.01	0.485	0.485			
		100.000	100.000			
0021.17	12/23/1908	0.273	0.273	25-029-024-24	HENNEPIN MN UNITED STATES	PURCHASE CARRIE E. & EDWARD CHATFIELD
	\$2,750.00	0.273	0.273			
		100.000	100.000			
0022.01	11/06/1908	0.068	0.068	25-029-024-12	HENNEPIN MN UNITED STATES	CONDEMNATION MARY BOWEN
	\$4,209.29	0.068	0.068			
		100.000	100.000			
0022.02	11/02/1908	0.068	0.068	25-029-024-12	HENNEPIN MN UNITED STATES	CONDEMNATION MARTIN E. & JODIE TANBERG
	\$3,578.04	0.068	0.068			
		100.000	100.000			
0022.03	11/09/1908	0.114	0.114	25-029-024-12	HENNEPIN MN UNITED STATES	CONDEMNATION JOHN J. HANKENSON
	\$3,945.48	0.114	0.114			
		100.000	100.000			
0022.04	10/27/1908	0.250	0.250	25-029-024-12	HENNEPIN MN UNITED STATES	CONDEMNATION MARY ALDEN ROOT
	\$1,999.80	0.250	0.250			
		100.000	100.000			

* Asterisk reflects original acquisition cost before deduction

UNIVERSITY OF MINNESOTA
REAL ESTATE OFFICE

CURRENT LAND HOLDINGS BY CAMPUS
MINNEAPOLIS EAST BANK CAMPUS (MEB)

Tract	Acquisition Date/ Cost	Current Net Acres Gross Acres Ownership Percent		Property ID Nbr	County/ State/ Country	How Acquired/ Previous Owner
		Surface	Mineral			
0022.05	10/31/1908	0.250	0.250	25-029-024-12	HENNEPIN MN UNITED STATES	CONDEMNATION NEWTON H. & CHARLOTTE WINCHELL
	\$8,416.42	0.250	0.250			
		100.000	100.000			
0022.06	10/31/1908	0.250	0.250	25-029-024-12	HENNEPIN MN UNITED STATES	PURCHASE NEWTON H. & CHARLOTTE WINCHELL
	\$6,412.67	0.250	0.250			
		100.000	100.000			
0022.07	10/30/1908	0.250	0.250	25-029-024-12	HENNEPIN MN UNITED STATES	PURCHASE EMERY H. & MINNIE M. REYNOLDS
	\$6,319.12	0.250	0.250			
		100.000	100.000			
0022.08	06/16/1909	0.167	0.167	25-029-024-12	HENNEPIN MN UNITED STATES	PURCHASE JOHN & MARY M. HOLASEK
	\$1,555.73	0.167	0.167			
		100.000	100.000			
0022.09	11/02/1908	0.250	0.250	25-029-024-12	HENNEPIN MN UNITED STATES	PURCHASE ANDREW NELSON
	\$1,100.00	0.250	0.250			
		100.000	100.000			
0022.10	01/20/1909	0.250	0.250	25-029-024-12	HENNEPIN MN UNITED STATES	CONDEMNATION ELVA WHITTIER
	\$6,507.60	0.250	0.250			
		100.000	100.000			
0022.11	10/24/1908	0.500	0.500	25-029-024-12	HENNEPIN MN UNITED STATES	CONDEMNATION MICHAEL & JOHANNA COLLINS
	\$9,292.97	0.500	0.500			
		100.000	100.000			
0022.12	07/08/1909	0.198	0.198	25-029-024-12	HENNEPIN MN UNITED STATES	CONDEMNATION MITCHELL D & SARAH S RHAME
	\$7,994.76	0.198	0.198			
		100.000	100.000			
0022.13	07/14/1909	0.152	0.152	25-029-024-12	HENNEPIN MN UNITED STATES	CONDEMNATION ALBERT EUGENE & ETTA RHAME
	\$2,221.15	0.152	0.152			
		100.000	100.000			
0022.14	07/08/1909	0.151	0.151	25-029-024-12	HENNEPIN MN UNITED STATES	PURCHASE WALTER S & EDITH M RHAME
	\$6,354.65	0.151	0.151			
		100.000	100.000			

UNIVERSITY OF MINNESOTA
REAL ESTATE OFFICE

CURRENT LAND HOLDINGS BY CAMPUS
MINNEAPOLIS EAST BANK CAMPUS (MEB)

Tract	Acquisition Date/ Cost	Current Net Acres Gross Acres Ownership Percent		Property ID Nbr	County/ State/ Country	How Acquired/ Previous Owner
		Surface	Mineral			
0022.15	06/11/1909	0.167	0.167	25-029-024-12	HENNEPIN MN UNITED STATES	PURCHASE JAMES & ISABELLA HILL
	\$4,540.00	0.167	0.167			
		100.000	100.000			
0022.16	10/26/1908	0.166	0.166	25-029-024-12	HENNEPIN MN UNITED STATES	PURCHASE IONE B.M. & MOSES D. TUNSTALL
	\$3,854.29	0.166	0.166			
		100.000	100.000			
0022.17	08/10/1909	0.028	0.028	25-029-024-12	HENNEPIN MN UNITED STATES	CONDEMNATION GUST GUSTAFSON AND WIFE ANNA
	\$150.79	0.028	0.028			
		100.000	100.000			
0022.18	11/02/1908	0.069	0.069	25-029-024-12	HENNEPIN MN UNITED STATES	PURCHASE JOHN GUSTAFSON
	\$2,737.46	0.069	0.069			
		100.000	100.000			
0022.19	08/30/1909	0.042	0.042	25-029-024-12	HENNEPIN MN UNITED STATES	PURCHASE MARTHA GUSTAFSON ET.AL.
	\$2,081.46	0.042	0.042			
		100.000	100.000			
0022.20	11/02/1908	0.053	0.053	25-029-024-12	HENNEPIN MN UNITED STATES	PURCHASE AMANDA & PETER HOGNESS
	\$3,282.49	0.053	0.053			
		100.000	100.000			
0022.21	09/29/1909	0.148	0.148	25-029-024-13	HENNEPIN MN UNITED STATES	CONDEMNATION D.W. FAGAN
	\$6,000.00	0.148	0.148			
		100.000	100.000			
0022.22	05/19/1909	0.227	0.227	25-029-024-13	HENNEPIN MN UNITED STATES	PURCHASE DAVID S. & SARAH A. IRWIN
	\$1,870.00	0.227	0.227			
		100.000	100.000			
0022.23	05/19/1909	0.125	0.125	25-029-024-13	HENNEPIN MN UNITED STATES	CONDEMNATION SARAH A. & DAVID S. IRWIN
	\$5,530.00	0.125	0.125			
		100.000	100.000			
0022.24	05/19/1909	1.000	1.000	25-029-024-13	HENNEPIN MN UNITED STATES	PURCHASE JOHN D. FAGAN
	\$14,070.00	1.000	1.000			
		100.000	100.000			

UNIVERSITY OF MINNESOTA
REAL ESTATE OFFICE

CURRENT LAND HOLDINGS BY CAMPUS
MINNEAPOLIS EAST BANK CAMPUS (MEB)

Tract	Acquisition Date/ Cost	Current Net Acres Gross Acres Ownership Percent		Property ID Nbr	County/ State/ Country	How Acquired/ Previous Owner
		Surface	Mineral			
0022.25	05/10/1909	1.000	1.000	25-029-024-13	HENNEPIN MN UNITED STATES	PURCHASE ORIC O. WHITED
	\$25,350.00	1.000	1.000			
		100.000	100.000			
0022.26	11/27/1909	0.500	0.500	25-029-024-13	HENNEPIN MN UNITED STATES	PURCHASE EDWARD MALONEY
	\$8,688.66	0.500	0.500			
		100.000	100.000			
0022.27	01/01/1909	0.250	0.250	25-029-024-13	HENNEPIN MN UNITED STATES	PURCHASE BRIDGET A. BURNS
	\$3,319.46	0.250	0.250			
		100.000	100.000			
0022.28	11/02/1908	0.250	0.250	25-029-024-13	HENNEPIN MN UNITED STATES	CONDEMNATION JOHN GUSTAFSON
	\$3,569.93	0.250	0.250			
		100.000	100.000			
0022.29	08/19/1909	0.250	0.250	25-029-024-13	HENNEPIN MN UNITED STATES	CONDEMNATION EMMA PAIGE
	\$1,800.00	0.250	0.250			
		100.000	100.000			
0023.01	04/02/1910	0.064	0.064	25-029-024-12	HENNEPIN MN UNITED STATES	PURCHASE GUSTAVE F. & BERTHA F. KRIESEL
	\$4,000.00	0.064	0.064			
		100.000	100.000			
0023.02	12/31/1909	0.062	0.062	25-029-024-12	HENNEPIN MN UNITED STATES	PURCHASE ANNIE AND JOHN F. KRUSE
	\$4,523.66	0.062	0.062			
		100.000	100.000			
0023.03	03/09/1910	0.093	0.093	25-029-024-12	HENNEPIN MN UNITED STATES	PURCHASE CONRAD W. & ANNIE M. PRESSLER
	\$4,500.00	0.093	0.093			
		100.000	100.000			
0023.04	11/15/1909	0.250	0.250	25-029-024-12	HENNEPIN MN UNITED STATES	PURCHASE ALEXANDER M. & TENA A. LOYE
	\$7,400.00	0.250	0.250			
		100.000	100.000			
0023.05	10/27/1909	0.125	0.125	25-029-024-12	HENNEPIN MN UNITED STATES	PURCHASE GOTTHILF & SOPHIA R. RAIHLE
	\$4,200.00	0.125	0.125			
		100.000	100.000			

UNIVERSITY OF MINNESOTA
REAL ESTATE OFFICE

CURRENT LAND HOLDINGS BY CAMPUS
MINNEAPOLIS EAST BANK CAMPUS (MEB)

Tract	Acquisition Date/ Cost	Current Net Acres Gross Acres Ownership Percent		Property ID Nbr	County/ State/ Country	How Acquired/ Previous Owner
		Surface	Mineral			
0023.06	11/11/1909	0.125	0.125	25-029-024-12	HENNEPIN MN UNITED STATES	PURCHASE MARY T. ELLIOTT
	\$4,200.00	0.125	0.125			
		100.000	100.000			
0023.07	04/19/1910	0.250	0.250	25-029-024-12	HENNEPIN MN UNITED STATES	PURCHASE MARGARET M. DEVLIN
	\$5,515.84	0.250	0.250			
		100.000	100.000			
0023.08	11/11/1909	0.250	0.250	25-029-024-12	HENNEPIN MN UNITED STATES	PURCHASE GEORGE P. LOYE
	\$9,953.00	0.250	0.250			
		100.000	100.000			
0023.09	12/18/1909	0.080	0.080	25-029-024-12	HENNEPIN MN UNITED STATES	PURCHASE LEON F. LOEMANS
	\$2,640.93	0.080	0.080			
		100.000	100.000			
0023.10	10/11/1910	0.152	0.152	25-029-024-12	HENNEPIN MN UNITED STATES	PURCHASE MARY LOEMANS
	\$4,500.00	0.152	0.152			
		100.000	100.000			
0023.11	05/27/1910	0.426	0.426	25-029-024-13	HENNEPIN MN UNITED STATES	CONDEMNATION TRUELS AND CARRIE MADSEN
	\$27,000.00	0.426	0.426			
		100.000	100.000			
0023.12	12/07/1909	0.337	0.337	25-029-024-13	HENNEPIN MN UNITED STATES	PURCHASE SARAH J. ADAIR
	\$12,231.73	0.337	0.337			
		100.000	100.000			
0023.13	01/20/1910	0.152	0.152	25-029-024-13	HENNEPIN MN UNITED STATES	PURCHASE NORWOOD F. AND MARY J. WAY
	\$5,700.00	0.152	0.152			
		100.000	100.000			
0023.14	06/15/1910	0.284	0.284	25-029-024-13	HENNEPIN MN UNITED STATES	PURCHASE CATHERINE F. IRWIN
	\$8,000.00	0.284	0.284			
		100.000	100.000			
0023.15	05/25/1910	0.091	0.091	25-029-024-13	HENNEPIN MN UNITED STATES	PURCHASE MARY A. AND RICHARD KYLE
	\$5,310.19	0.091	0.091			
		100.000	100.000			

UNIVERSITY OF MINNESOTA
REAL ESTATE OFFICE

CURRENT LAND HOLDINGS BY CAMPUS
MINNEAPOLIS EAST BANK CAMPUS (MEB)

Tract	Acquisition Date/ Cost	Current Net Acres Gross Acres Ownership Percent		Property ID Nbr	County/ State/ Country	How Acquired/ Previous Owner
		Surface	Mineral			
0023.16	05/25/1910	0.121	0.121	25-029-024-13	HENNEPIN MN UNITED STATES	PURCHASE RICHARD AND MARY A. KYLE
	\$4,518.38	0.121	0.121			
		100.000	100.000			
0023.17	11/06/1909	0.150	0.150	25-029-024-13	HENNEPIN MN UNITED STATES	PURCHASE JAMES AND SUSANNA EVERINGTON
	\$4,677.91	0.150	0.150			
		100.000	100.000			
0023.18	12/31/1909	0.137	0.137	25-029-024-13	HENNEPIN MN UNITED STATES	PURCHASE JAMES & SUSANNA A EVERINGTON
	\$9,007.97	0.137	0.137			
		100.000	100.000			
0023.19	01/20/1910	0.088	0.088	25-029-024-13	HENNEPIN MN UNITED STATES	PURCHASE ANNIE RYAN
	\$8,200.00	0.088	0.088			
		100.000	100.000			
0023.20	05/25/1910	0.121	0.121	25-029-024-13	HENNEPIN MN UNITED STATES	PURCHASE FRANK J. AND MARIE E. PESEK
	\$5,100.00	0.121	0.121			
		100.000	100.000			
0023.21	05/04/1910	0.106	0.106	25-029-024-13	HENNEPIN MN UNITED STATES	PURCHASE MARGARET D. MCCORD
	\$4,900.00	0.106	0.106			
		100.000	100.000			
0023.22	12/29/1909	0.057	0.057	25-029-024-13	HENNEPIN MN UNITED STATES	PURCHASE ANTHONY AND MATTIE DAY ZELENY
	\$440.13	0.057	0.057			
		100.000	100.000			
0023.23	11/06/1909	0.132	0.132	25-029-024-13	HENNEPIN MN UNITED STATES	PURCHASE FREDERICK & ELIZABETH BRINKMAN
	\$5,124.50	0.132	0.132			
		100.000	100.000			
0023.24	12/27/1909	0.106	0.106	25-029-024-13	HENNEPIN MN UNITED STATES	PURCHASE ANTHONY AND MATTIE DAY ZELENY
	\$5,700.00	0.106	0.106			
		100.000	100.000			
0023.25	02/10/1910	0.106	0.106	25-029-024-13	HENNEPIN MN UNITED STATES	PURCHASE JAMES AND WINIFRED MCDONALD
	\$4,800.00	0.106	0.106			
		100.000	100.000			

UNIVERSITY OF MINNESOTA
REAL ESTATE OFFICE

CURRENT LAND HOLDINGS BY CAMPUS
MINNEAPOLIS EAST BANK CAMPUS (MEB)

Tract	Acquisition Date/ Cost	Current Net Acres Gross Acres Ownership Percent		Property ID Nbr	County/ State/ Country	How Acquired/ Previous Owner
		Surface	Mineral			
0023.26	11/29/1909	0.119	0.119	25-029-024-13	HENNEPIN MN UNITED STATES	PURCHASE JESSIE D. AND J. M. DICKSON
	\$6,249.59	0.119	0.119			
		100.000	100.000			
0023.27	10/28/1909	0.167	0.167	25-029-024-13	HENNEPIN MN UNITED STATES	PURCHASE JAMES & SUSANNA A. EVERINGTON
	\$4,419.80	0.167	0.167			
		100.000	100.000			
0023.28	10/28/1909	0.167	0.167	25-029-024-13	HENNEPIN MN UNITED STATES	PURCHASE SUSANNA A. & JAMES EVERINGTON
	\$7,000.00	0.167	0.167			
		100.000	100.000			
0023.29	02/10/1910	0.250	0.250	25-029-024-13	HENNEPIN MN UNITED STATES	PURCHASE GRACE GRAY & AUGUSTUS B CHOATE
	\$10,155.61	0.250	0.250			
		100.000	100.000			
0023.30	09/01/1909	0.155	0.155	25-029-024-13	HENNEPIN MN UNITED STATES	PURCHASE LORA A. & CHARLES B. CHENEY
	\$1,947.00	0.155	0.155			
		100.000	100.000			
0023.31	03/18/1910	0.379	0.379	25-029-024-13	HENNEPIN MN UNITED STATES	PURCHASE ANNIE AND JOHN B. FLANNIGAN
	\$5,162.56	0.379	0.379			
		100.000	100.000			
0023.32	01/28/1910	0.766	0.766	25-029-024-13	HENNEPIN MN UNITED STATES	PURCHASE FELIX & CATHERINE TRAINOR
	* \$6,557.16	0.792	0.792			
		100.000	100.000			
0024.00	06/20/1908	0.001	0.001	25-029-024-13	HENNEPIN MN UNITED STATES	PURCHASE COOK STONE COMPANY
	\$1.00	0.001	0.001			
		100.000	100.000			
0025.00	09/16/1913	0.250	0.250	25-029-024-12	HENNEPIN MN UNITED STATES	PURCHASE PILLSBURY, SNYDER, GALE, ET AL
	\$1.00	0.250	0.250			
		100.000	100.000			
0026.00	05/16/1921	0.500	0.500	25-029-024-11	HENNEPIN MN UNITED STATES	PURCHASE HARRIET & MAURICE LONERGAN
	\$5,500.00	0.500	0.500			
		100.000	100.000			

* Asterisk reflects original acquisition cost before deduction

UNIVERSITY OF MINNESOTA
REAL ESTATE OFFICE

CURRENT LAND HOLDINGS BY CAMPUS
MINNEAPOLIS EAST BANK CAMPUS (MEB)

Tract	Acquisition Date/ Cost	Current Net Acres Gross Acres Ownership Percent		Property ID Nbr	County/ State/ Country	How Acquired/ Previous Owner
		Surface	Mineral			
0027.00	06/06/1921 \$40,000.00	0.751	0.751	25-029-024-11	HENNEPIN MN UNITED STATES	PURCHASE ESTATE OF BETTY NELSON
		0.751	0.751			
		100.000	100.000			
0028.00	05/19/1921 \$11,018.55	1.179	1.179	25-029-024-11	HENNEPIN MN UNITED STATES	PURCHASE ROSENIA HUNTER
		1.179	1.179			
		100.000	100.000			
0029.00	01/01/1921 \$100.00	0.250	0.250	25-029-024-11	HENNEPIN MN UNITED STATES	PURCHASE CARRIE CHATFIELD & WILL SECOMBE
		0.250	0.250			
		100.000	100.000			
0030.00	11/05/1921 \$100.00	0.804	0.804	25-029-024-11	HENNEPIN MN UNITED STATES	PURCHASE MARTHA B WEST ET AL
		0.804	0.804			
		100.000	100.000			
0031.00	01/01/1921 \$100.00	0.174	0.174	25-029-024-21	HENNEPIN MN UNITED STATES	PURCHASE MRS. WESLEY C. SAWYER
		0.174	0.174			
		100.000	100.000			
0032.00	06/06/1921 \$10.00	1.333	1.333	25-029-024-12	HENNEPIN MN UNITED STATES	PURCHASE GEORGE A. RHAME ET AL
		1.333	1.333			
		100.000	100.000			
0033.00	12/20/1921 \$50.00	0.417	0.417	25-029-024-11	HENNEPIN MN UNITED STATES	PURCHASE HARRIET BOYD
		0.417	0.417			
		100.000	100.000			
0034.00	07/12/1921 \$100.00	0.642	0.642	25-029-024-21	HENNEPIN MN UNITED STATES	PURCHASE CHAROLETTE S. WINCHELL & HEIRS
		0.642	0.642			
		100.000	100.000			
0035.00	01/24/1922 \$1.00	0.073	0.073	25-029-024-11	HENNEPIN MN UNITED STATES	PURCHASE JOHN C. AND MARY H. SWEET
		0.073	0.073			
		100.000	100.000			
0036.00	08/20/1921 \$8,263.62	0.129	0.129	25-029-024-11	HENNEPIN MN UNITED STATES	PURCHASE ANDREW AND HUGO NELSON
		0.129	0.129			
		100.000	100.000			

UNIVERSITY OF MINNESOTA
REAL ESTATE OFFICE

CURRENT LAND HOLDINGS BY CAMPUS
MINNEAPOLIS EAST BANK CAMPUS (MEB)

Tract	Acquisition Date/ Cost	Current Net Acres Gross Acres Ownership Percent		Property ID Nbr	County/ State/ Country	How Acquired/ Previous Owner
		Surface	Mineral			
0037.00	11/02/1921	0.400	0.400	24-029-024-43	HENNEPIN MN UNITED STATES	PURCHASE JOSIAH H. CHASE JR.
	\$30,000.00	0.400	0.400			
		100.000	100.000			
0038.00	11/02/1921	0.400	0.400	24-029-024-43	HENNEPIN MN UNITED STATES	PURCHASE JOSIAH H. CHASE JR.
	\$30,000.00	0.400	0.400			
		100.000	100.000			
0039.00	10/10/1921	0.357	0.357	24-029-024-43	HENNEPIN MN UNITED STATES	PURCHASE PERINE BOOK COMPANY
	\$42,765.00	0.357	0.357			
		100.000	100.000			
0040.00	10/10/1921	0.001	0.001	24-029-024-43	HENNEPIN MN UNITED STATES	PURCHASE PERINE BOOK COMPANY
	\$1.00	0.001	0.001			
		100.000	100.000			
0041.00	10/10/1921	0.001	0.001	24-029-024-43	HENNEPIN MN UNITED STATES	PURCHASE PERINE BOOK STORE
	\$1.00	0.001	0.001			
		100.000	100.000			
0042.00	10/12/1921	0.073	0.073	24-029-024-43	HENNEPIN MN UNITED STATES	PURCHASE AUGUSTA A. CONNOR
	\$10.00	0.073	0.073			
		100.000	100.000			
0043.00	10/12/1921	0.078	0.078	24-029-024-43	HENNEPIN MN UNITED STATES	PURCHASE EDNA AND EARL R. MCCABE
	\$14,965.00	0.078	0.078			
		100.000	100.000			
0044.00	07/07/1921	0.100	0.100	24-029-024-43	HENNEPIN MN UNITED STATES	PURCHASE SOUTHEAST MINNEAPOLIS BLDG. CO
	\$45,000.00	0.100	0.100			
		100.000	100.000			
0045.00	02/20/1922	0.097	0.097	25-029-024-11	HENNEPIN MN UNITED STATES	PURCHASE JOSEPH A. AND MARIE DAVIDSON
	\$8,125.00	0.097	0.097			
		100.000	100.000			
0046.00	02/20/1922	0.083	0.083	25-029-024-11	HENNEPIN MN UNITED STATES	PURCHASE GUSTAVUS H. HERMANN
	\$8,125.00	0.083	0.083			
		100.000	100.000			

UNIVERSITY OF MINNESOTA
REAL ESTATE OFFICE

CURRENT LAND HOLDINGS BY CAMPUS
MINNEAPOLIS EAST BANK CAMPUS (MEB)

Tract	Acquisition Date/ Cost	Current Net Acres Gross Acres Ownership Percent		Property ID Nbr	County/ State/ Country	How Acquired/ Previous Owner
		Surface	Mineral			
0047.00	02/20/1922	0.103	0.103	25-029-024-11	HENNEPIN MN UNITED STATES	PURCHASE CALISTA A. RICHARDSON
	\$8,125.00	0.103	0.103			
		100.000	100.000			
0048.00	03/15/1922	0.084	0.084	25-029-024-11	HENNEPIN MN UNITED STATES	PURCHASE MARY F. LEFFINGWELL
	\$8,125.00	0.084	0.084			
		100.000	100.000			
0049.00	12/06/1922	0.067	0.067	25-029-024-11	HENNEPIN MN UNITED STATES	PURCHASE JOSEPH AND LADI OUELLETTE
	\$7,500.00	0.067	0.067			
		100.000	100.000			
0050.00	07/01/1922	2.000	2.000	25-029-024-11	HENNEPIN MN UNITED STATES	PURCHASE NORTHWESTERN IMPROVEMENT CO.
	\$1.00	2.000	2.000			
		100.000	100.000			
0052.00	12/06/1923	0.468	0.468	25-029-024-11	HENNEPIN MN UNITED STATES	PURCHASE ANDREW AND HUGO B. NELSON
	\$46,008.00	0.468	0.468			
		100.000	100.000			
0053.00	05/05/1923	0.181	0.181	24-029-024-43	HENNEPIN MN UNITED STATES	PURCHASE BENGT ERICKSON
	\$2,351.00	0.181	0.181			
		100.000	100.000			
0054.00	05/23/1923	0.720	0.720	24-029-024-34	HENNEPIN MN UNITED STATES	LAND EXCHANGE GREAT NORTHERN RAILWAY CO.
	\$40,000.00	0.720	0.720			
		100.000	100.000			
0055.00	10/12/1923	0.111	0.111	25-029-024-11	HENNEPIN MN UNITED STATES	PURCHASE WILLIAM C. AND JANET WILSON
	\$15,000.00	0.111	0.111			
		100.000	100.000			
0056.00	11/16/1923	0.475	0.475	25-029-024-11	HENNEPIN MN UNITED STATES	PURCHASE JEANETTE F. DREW
	* \$36,001.00	0.755	0.755			
		100.000	100.000			
0057.00	09/10/1924	1.250	1.250	25-029-024-11	HENNEPIN MN UNITED STATES	PURCHASE BOARD OF EDUCATION OF MPLS.
	\$42,500.00	1.250	1.250			
		100.000	100.000			

* Asterisk reflects original acquisition cost before deduction

UNIVERSITY OF MINNESOTA
REAL ESTATE OFFICE

CURRENT LAND HOLDINGS BY CAMPUS
MINNEAPOLIS EAST BANK CAMPUS (MEB)

Tract	Acquisition Date/ Cost	Current Net Acres Gross Acres Ownership Percent		Property ID Nbr	County/ State/ Country	How Acquired/ Previous Owner
		Surface	Mineral			
0058.00	07/01/1924	11.650	11.650	25-029-024-12	HENNEPIN MN UNITED STATES	PURCHASE NORTHERN PACIFIC RAILWAY CO.
	\$1.00	11.650	11.650			
		100.000	100.000			
0059.00	07/01/1924	3.500	3.500	25-029-024-12	HENNEPIN MN UNITED STATES	PURCHASE NORTHERN PACIFIC RAILWAY CO.
	\$1.00	3.500	3.500			
		100.000	100.000			
0061.00	08/06/1924	0.250	0.250	25-029-024-11	HENNEPIN MN UNITED STATES	PURCHASE LILLIAN M. DEVLIN
	\$11,500.00	0.250	0.250			
		100.000	100.000			
0062.00	12/05/1924	0.113	0.113	30-029-023-22	HENNEPIN MN UNITED STATES	PURCHASE GEORGE H. & JESSIE GRIFFITH
	\$6,500.00	0.113	0.113			
		100.000	100.000			
0063.00	12/03/1924	0.099	0.099	30-029-023-22	HENNEPIN MN UNITED STATES	PURCHASE LOUISE SPRUNG
	\$5,400.00	0.099	0.099			
		100.000	100.000			
0064.00	06/10/1925	0.120	0.120	25-029-024-11	HENNEPIN MN UNITED STATES	PURCHASE U. S. GRANT GERARD
	\$10,203.07	0.120	0.120			
		100.000	100.000			
0065.00	06/10/1925	0.060	0.060	25-029-024-11	HENNEPIN MN UNITED STATES	PURCHASE U. S. GRANT GERARD
	\$7,500.00	0.060	0.060			
		100.000	100.000			
0066.00	07/18/1925	0.100	0.100	25-029-024-11	HENNEPIN MN UNITED STATES	PURCHASE LILLIAN M. DEVLIN
	\$10,500.00	0.100	0.100			
		100.000	100.000			
0067.01	04/07/1925	0.145	0.145	24-029-024-24	HENNEPIN MN UNITED STATES	PURCHASE GREAT NORTHERN RAILWAY COMPANY
	\$1.00	0.145	0.145			
		100.000	100.000			
0067.02	08/29/1924	0.073	0.073	24-029-024-34	HENNEPIN MN UNITED STATES	PURCHASE GREAT NORTHERN RAILWAY CO.
	\$1.00	0.073	0.073			
		100.000	100.000			

UNIVERSITY OF MINNESOTA
REAL ESTATE OFFICE

CURRENT LAND HOLDINGS BY CAMPUS
MINNEAPOLIS EAST BANK CAMPUS (MEB)

Tract	Acquisition Date/ Cost	Current Net Acres Gross Acres Ownership Percent		Property ID Nbr	County/ State/ Country	How Acquired/ Previous Owner
		Surface	Mineral			
0068.00	07/22/1925	0.160	0.160	30-029-023-22	HENNEPIN MN UNITED STATES	PURCHASE JOSIAH H. AND ESTHER H. CHASE
	\$10,000.00	0.160	0.160			
		100.000	100.000			
0069.00	07/02/1925	0.130	0.130	25-029-024-11	HENNEPIN MN UNITED STATES	PURCHASE J. M. BOSTWICK SR.
	\$15,650.00	0.130	0.130			
		100.000	100.000			
0070.00	06/25/1926	0.120	0.120	25-029-024-11	HENNEPIN MN UNITED STATES	PURCHASE ELLEN LANGE
	\$5,623.77	0.120	0.120			
		100.000	100.000			
0071.00	07/25/1925	0.120	0.120	25-029-024-11	HENNEPIN MN UNITED STATES	PURCHASE DOROTHEA P. SWANBERG
	\$6,000.00	0.120	0.120			
		100.000	100.000			
0072.00	08/06/1925	0.130	0.130	25-029-024-11	HENNEPIN MN UNITED STATES	PURCHASE ANNA LINDGREN
	\$12,500.00	0.130	0.130			
		100.000	100.000			
0073.00	11/02/1925	0.810	0.810	25-029-024-11	HENNEPIN MN UNITED STATES	PURCHASE ALPHA RHO CHI ASSOCIATION
	\$30,752.60	0.810	0.810			
		100.000	100.000			
0074.00	11/10/1925	0.160	0.160	25-029-024-11	HENNEPIN MN UNITED STATES	PURCHASE FRED E. AND MARY CASE BARNEY
	\$2,725.00	0.160	0.160			
		100.000	100.000			
0075.00	11/24/1926	0.001	0.001	25-029-024-11	HENNEPIN MN UNITED STATES	PURCHASE ABBIE E. REED
	\$131.23	0.001	0.001			
		100.000	100.000			
0076.00	11/02/1925	0.001	0.001	25-029-024-11	HENNEPIN MN UNITED STATES	PURCHASE SIGMA PHI EPSILON
	\$16,500.00	0.001	0.001			
		100.000	100.000			
0077.00	12/30/1925	0.080	0.080	24-029-024-44	HENNEPIN MN UNITED STATES	PURCHASE ALFRED H. AND HELMA HANSEN
	\$11,800.00	0.080	0.080			
		100.000	100.000			

UNIVERSITY OF MINNESOTA
REAL ESTATE OFFICE

CURRENT LAND HOLDINGS BY CAMPUS
MINNEAPOLIS EAST BANK CAMPUS (MEB)

Tract	Acquisition Date/ Cost	Current Net Acres Gross Acres Ownership Percent		Property ID Nbr	County/ State/ Country	How Acquired/ Previous Owner
		Surface	Mineral			
0078.00	01/02/1926	0.200	0.200	24-029-024-44	HENNEPIN MN UNITED STATES	PURCHASE ERNEST A. & MINNIE V. JOHNSTON
	\$11,000.00	0.200	0.200			
		100.000	100.000			
0079.00	01/25/1926	0.110	0.110	24-029-024-44	HENNEPIN MN UNITED STATES	PURCHASE JAMES G. REID
	\$3,150.00	0.110	0.110			
		100.000	100.000			
0080.00	02/20/1926	0.200	0.200	24-029-024-44	HENNEPIN MN UNITED STATES	PURCHASE LIZZIE A. & EPHRAIM S. CARRIS
	\$7,150.00	0.200	0.200			
		100.000	100.000			
0081.00	02/03/1926	0.170	0.170	24-029-024-44	HENNEPIN MN UNITED STATES	PURCHASE HERBERT W. AND JESSIE M. LEE
	\$7,000.00	0.170	0.170			
		100.000	100.000			
0082.00	03/10/1926	0.060	0.060	24-029-024-43	HENNEPIN MN UNITED STATES	PURCHASE WALTER, SELMA & GODFRIED HOLT
	\$2,350.00	0.060	0.060			
		100.000	100.000			
0083.00	02/17/1926	0.284	0.284	24-029-024-44	HENNEPIN MN UNITED STATES	PURCHASE STELLA S. SMITH
	\$15,000.00	0.284	0.284			
		100.000	100.000			
0084.00	06/10/1926	0.202	0.202	25-029-024-11	HENNEPIN MN UNITED STATES	PURCHASE NOAH E. AND ANNA LEWIS
	\$9,558.00	0.202	0.202			
		100.000	100.000			
0085.00	06/14/1926	0.110	0.110	25-029-024-11	HENNEPIN MN UNITED STATES	PURCHASE STANDARD OIL CO. OF INDIANA
	\$13,500.00	0.110	0.110			
		100.000	100.000			
0086.00	06/18/1926	0.154	0.154	25-029-024-11	HENNEPIN MN UNITED STATES	PURCHASE JOSEPH AND LADI OUELLETTE
	\$20,520.00	0.154	0.154			
		100.000	100.000			
0087.00	06/18/1926	0.202	0.202	24-029-024-44	HENNEPIN MN UNITED STATES	PURCHASE HENRY AND FRIEDA H. GAUSE
	\$6,370.88	0.202	0.202			
		100.000	100.000			

UNIVERSITY OF MINNESOTA
REAL ESTATE OFFICE

CURRENT LAND HOLDINGS BY CAMPUS
MINNEAPOLIS EAST BANK CAMPUS (MEB)

Tract	Acquisition Date/ Cost	Current Net Acres Gross Acres Ownership Percent		Property ID Nbr	County/ State/ Country	How Acquired/ Previous Owner
		Surface	Mineral			
0088.00	03/01/1926 \$10.00	0.006 0.006 100.000	0.006 0.006 100.000	24-029-024-44	HENNEPIN MN UNITED STATES	PURCHASE HENRY F. & ALMA A. SILLOWAY
0089.00	07/13/1926 \$10,969.20	0.354 0.354 100.000	0.354 0.354 100.000	25-029-024-11	HENNEPIN MN UNITED STATES	PURCHASE JAMES BRADY AND KATE BRADY
0090.00	08/13/1926 \$5,531.30	0.080 0.080 100.000	0.080 0.080 100.000	25-029-024-11	HENNEPIN MN UNITED STATES	PURCHASE LILLIAN M. DOWD
0091.00	12/30/1926 \$6,951.07	0.250 0.250 100.000	0.250 0.250 100.000	25-029-024-11	HENNEPIN MN UNITED STATES	PURCHASE DANIEL W. FAGAN AND MARY FAGAN
0092.00	03/08/1926 \$6,104.00	0.104 0.104 100.000	0.104 0.104 100.000	25-029-024-11	HENNEPIN MN UNITED STATES	PURCHASE JOHN H. & ELLEN SHAUGHNESSY
0093.00	03/30/1927 \$5,561.51	0.046 0.046 100.000	0.046 0.046 100.000	25-029-024-11	HENNEPIN MN UNITED STATES	PURCHASE ARCHIBALD & LILLIAN MCDONELL
0094.00	10/13/1927 \$22,750.00	0.367 0.367 100.000	0.367 0.367 100.000	25-029-024-14	HENNEPIN MN UNITED STATES	PURCHASE MARY T. SCRIVER
0095.00	11/26/1927 \$20,000.00	0.265 0.265 100.000	0.265 0.265 100.000	25-029-024-14	HENNEPIN MN UNITED STATES	PURCHASE FREDERICK W. & JEAN W. WITTICH
0096.00	12/06/1927 \$15,000.00	0.095 0.095 100.000	0.095 0.095 100.000	25-029-024-14	HENNEPIN MN UNITED STATES	PURCHASE FRANK AND EMELIA NELSON
0097.00	11/28/1927 \$20,000.00	0.250 0.250 100.000	0.250 0.250 100.000	25-029-024-14	HENNEPIN MN UNITED STATES	PURCHASE IDA S. AND C.J. SWENDSEN

UNIVERSITY OF MINNESOTA
REAL ESTATE OFFICE

CURRENT LAND HOLDINGS BY CAMPUS
MINNEAPOLIS EAST BANK CAMPUS (MEB)

Tract	Acquisition Date/ Cost	Current Net Acres Gross Acres Ownership Percent		Property ID Nbr	County/ State/ Country	How Acquired/ Previous Owner
		Surface	Mineral			
0098.00	12/27/1927	0.367	0.367	25-029-024-14	HENNEPIN MN UNITED STATES	PURCHASE ANTHONY AND MATTIE DAY ZELENY
	\$22,500.00	0.367	0.367			
		100.000	100.000			
0099.00	06/14/1928	0.100	0.100	25-029-024-11	HENNEPIN MN UNITED STATES	PURCHASE SAMUEL T. HARVEN
	\$6,000.00	0.100	0.100			
		100.000	100.000			
0100.00	09/13/1928	0.905	0.905	25-029-024-14	HENNEPIN MN UNITED STATES	PURCHASE GEORGE P. GOULD
	\$50,000.00	0.905	0.905			
		100.000	100.000			
0101.00	01/01/1930	0.492	0.492	24-029-024-43	HENNEPIN MN UNITED STATES	PURCHASE ST. ANTHONY HOLDING COMPANY
	\$3,000.00	0.492	0.492			
		100.000	100.000			
0102.00	05/26/1930	0.278	0.278	24-029-024-44	HENNEPIN MN UNITED STATES	PURCHASE LOUIS AND IDA G. ANDERSCH
	\$12,000.00	0.278	0.278			
		100.000	100.000			
0103.00	05/26/1930	0.106	0.106	24-029-024-44	HENNEPIN MN UNITED STATES	PURCHASE BLAINE B. & MARGARET F. BATES
	\$6,500.00	0.106	0.106			
		100.000	100.000			
0104.00	05/23/1930	0.070	0.070	24-029-024-44	HENNEPIN MN UNITED STATES	PURCHASE JENNIE M. BATES
	\$4,250.00	0.070	0.070			
		100.000	100.000			
0105.00	05/23/1930	0.231	0.231	24-029-024-43	HENNEPIN MN UNITED STATES	PURCHASE VERN AND I. B. GRASS
	\$9,000.00	0.231	0.231			
		100.000	100.000			
0106.00	05/26/1930	0.163	0.163	24-029-024-43	HENNEPIN MN UNITED STATES	PURCHASE LESLIE C. AND ADLA C. LANE
	\$9,500.00	0.163	0.163			
		100.000	100.000			
0107.00	05/26/1930	0.125	0.125	24-029-024-43	HENNEPIN MN UNITED STATES	PURCHASE ORVILLE T. AND LUELLA LAWSON
	\$8,400.00	0.125	0.125			
		100.000	100.000			

UNIVERSITY OF MINNESOTA
REAL ESTATE OFFICE

CURRENT LAND HOLDINGS BY CAMPUS
MINNEAPOLIS EAST BANK CAMPUS (MEB)

Tract	Acquisition Date/ Cost	Current Net Acres Gross Acres Ownership Percent		Property ID Nbr	County/ State/ Country	How Acquired/ Previous Owner
		Surface	Mineral			
0108.00	05/26/1930	0.106	0.106	24-029-024-43	HENNEPIN MN UNITED STATES	PURCHASE ALBERT AND LAURA S. MCCLINTOCK
	\$2,700.00	0.106	0.106			
		100.000	100.000			
0109.00	05/26/1930	0.197	0.197	24-029-024-42	HENNEPIN MN UNITED STATES	PURCHASE T. JOSEPH & JESSIE PEARL OLSEN
	\$5,250.00	0.197	0.197			
		100.000	100.000			
0110.00	05/26/1930	0.139	0.139	24-029-024-44	HENNEPIN MN UNITED STATES	PURCHASE GEORGE N. & GERTRUDE E RUHBERG
	\$6,750.00	0.139	0.139			
		100.000	100.000			
0111.00	05/26/1930	0.083	0.083	24-029-024-44	HENNEPIN MN UNITED STATES	PURCHASE HATTIE M. MABON & THOM K.SETRE
	\$9,200.00	0.083	0.083			
		100.000	100.000			
0112.00	05/26/1930	0.125	0.125	24-029-024-43	HENNEPIN MN UNITED STATES	PURCHASE FRANK H. & GRACE J. WACKERMAN
	\$5,000.00	0.125	0.125			
		100.000	100.000			
0113.00	05/26/1930	0.125	0.125	24-029-024-44	HENNEPIN MN UNITED STATES	PURCHASE K. G. AND LILLIAN KNUTSON
	\$10,200.00	0.125	0.125			
		100.000	100.000			
0115.00	03/05/1930	0.250	0.250	25-029-024-14	HENNEPIN MN UNITED STATES	PURCHASE WINCHELL HEIRS
	\$20,000.00	0.250	0.250			
		100.000	100.000			
0116.00	10/23/1930	0.189	0.189	25-029-024-14	HENNEPIN MN UNITED STATES	PURCHASE ELIZABETH AND THOMAS MCGILL
	\$23,500.00	0.189	0.189			
		100.000	100.000			
0117.00	01/09/1931	0.271	0.271	25-029-024-11	HENNEPIN MN UNITED STATES	PURCHASE JEANETTE L. WARE
	\$7,000.00	0.271	0.271			
		100.000	100.000			
0118.00	06/15/1931	0.061	0.061	25-029-024-14	HENNEPIN MN UNITED STATES	PURCHASE ALFRED ANDERSON
	\$5,500.00	0.061	0.061			
		100.000	100.000			

UNIVERSITY OF MINNESOTA
REAL ESTATE OFFICE

CURRENT LAND HOLDINGS BY CAMPUS
MINNEAPOLIS EAST BANK CAMPUS (MEB)

Tract	Acquisition Date/ Cost	Current Net Acres Gross Acres Ownership Percent		Property ID Nbr	County/ State/ Country	How Acquired/ Previous Owner
		Surface	Mineral			
0119.00	01/27/1932	0.341	0.341	25-029-024-14	HENNEPIN MN UNITED STATES	PURCHASE ALPHA KAPPA KAPPA
	\$27,000.00	0.341	0.341			
		100.000	100.000			
0120.02	02/09/1932	0.052	0.052	24-029-024-43	HENNEPIN MN UNITED STATES	LAND EXCHANGE NORTHERN PACIFIC RAILWAY COMPANY
	\$500.00	0.052	0.052			
		100.000	100.000			
0121.00	12/20/1934	0.064	0.064	24-029-024-43	HENNEPIN MN UNITED STATES	PURCHASE YOUNG MEN'S CHRISTIAN ASSOC.
	\$8,352.00	0.064	0.064			
		100.000	100.000			
0122.00	07/25/1934	0.124	0.124	25-029-024-11	HENNEPIN MN UNITED STATES	PURCHASE JOHN A. AND NETTIE G. YOUNGREN
	\$6,500.00	0.124	0.124			
		100.000	100.000			
0123.00	08/08/1934	0.121	0.121	25-029-024-11	HENNEPIN MN UNITED STATES	PURCHASE BERNICE C. GAINES
	\$4,500.00	0.121	0.121			
		100.000	100.000			
0124.00	08/30/1933	0.061	0.061	25-029-024-14	HENNEPIN MN UNITED STATES	PURCHASE BENJAMIN A. & ELIZABETH PRATT
	\$5,000.00	0.061	0.061			
		100.000	100.000			
0125.00	10/24/1935	0.133	0.133	25-029-024-11	HENNEPIN MN UNITED STATES	PURCHASE MARY HOLASEK & MARY Z. LANDON
	\$4,750.00	0.133	0.133			
		100.000	100.000			
0126.00	01/29/1936	0.136	0.136	24-029-024-44	HENNEPIN MN UNITED STATES	PURCHASE JULIA A. O'HEARN
	\$2,350.00	0.136	0.136			
		100.000	100.000			
0127.00	02/18/1936	0.125	0.125	24-029-024-44	HENNEPIN MN UNITED STATES	PURCHASE WILLIAM F. GASPAR
	\$4,450.00	0.125	0.125			
		100.000	100.000			
0128.00	02/18/1936	0.102	0.102	24-029-024-44	HENNEPIN MN UNITED STATES	PURCHASE WILLIAM F. GASPAR
	\$4,900.00	0.102	0.102			
		100.000	100.000			

UNIVERSITY OF MINNESOTA
REAL ESTATE OFFICE

CURRENT LAND HOLDINGS BY CAMPUS
MINNEAPOLIS EAST BANK CAMPUS (MEB)

Tract	Acquisition Date/ Cost	Current Net Acres Gross Acres Ownership Percent		Property ID Nbr	County/ State/ Country	How Acquired/ Previous Owner
		Surface	Mineral			
0129.00	02/18/1936	0.136	0.136	24-029-024-44	HENNEPIN MN UNITED STATES	PURCHASE NELLIE M. CHESROWN
	\$6,300.00	0.136	0.136			
		100.000	100.000			
0130.00	02/18/1936	0.062	0.062	24-029-024-44	HENNEPIN MN UNITED STATES	PURCHASE CARL ANTON & MARY A. PETTERSEN
	\$3,500.00	0.062	0.062			
		100.000	100.000			
0131.00	03/09/1936	0.064	0.064	24-029-024-44	HENNEPIN MN UNITED STATES	PURCHASE ANNA BRECHT ESTATE
	\$2,800.00	0.064	0.064			
		100.000	100.000			
0132.00	03/20/1936	0.125	0.125	24-029-024-44	HENNEPIN MN UNITED STATES	PURCHASE AKULINA SHISHUK
	\$3,550.00	0.125	0.125			
		100.000	100.000			
0133.00	03/20/1936	0.125	0.125	24-029-024-44	HENNEPIN MN UNITED STATES	PURCHASE AKULINA SHISHUK ET AL
	\$4,800.00	0.125	0.125			
		100.000	100.000			
0134.00	02/18/1936	0.061	0.061	24-029-024-44	HENNEPIN MN UNITED STATES	PURCHASE JOHN H. AND JULIA KEELER
	\$6,000.00	0.061	0.061			
		100.000	100.000			
0135.00	02/18/1936	0.189	0.189	24-029-024-44	HENNEPIN MN UNITED STATES	PURCHASE LETHA & CHARLES MCCLINTOCK
	\$8,900.00	0.189	0.189			
		100.000	100.000			
0136.00	02/18/1936	0.086	0.086	24-029-024-44	HENNEPIN MN UNITED STATES	PURCHASE BROWNIE & WILLIAM C WILSON JR.
	\$6,000.00	0.086	0.086			
		100.000	100.000			
0137.00	02/24/1936	0.057	0.057	24-029-024-44	HENNEPIN MN UNITED STATES	PURCHASE MARY A. DICKEY
	\$3,000.00	0.057	0.057			
		100.000	100.000			
0138.00	02/24/1936	0.130	0.130	24-029-024-44	HENNEPIN MN UNITED STATES	PURCHASE MARY A. DICKEY
	\$3,350.00	0.130	0.130			
		100.000	100.000			

UNIVERSITY OF MINNESOTA
REAL ESTATE OFFICE

CURRENT LAND HOLDINGS BY CAMPUS
MINNEAPOLIS EAST BANK CAMPUS (MEB)

Tract	Acquisition Date/ Cost	Current Net Acres Gross Acres Ownership Percent		Property ID Nbr	County/ State/ Country	How Acquired/ Previous Owner
		Surface	Mineral			
0139.00	02/24/1936	0.140	0.140	24-029-024-44	HENNEPIN MN UNITED STATES	PURCHASE IRENE ARMSTRONG
	\$3,000.00	0.140	0.140			
		100.000	100.000			
0140.00	02/24/1936	0.062	0.062	24-029-024-44	HENNEPIN MN UNITED STATES	PURCHASE SARA H. OMEN
	\$4,875.00	0.062	0.062			
		100.000	100.000			
0141.00	02/24/1936	0.064	0.064	24-029-024-44	HENNEPIN MN UNITED STATES	PURCHASE AGATHA BJORND AHL
	\$5,850.00	0.064	0.064			
		100.000	100.000			
0142.00	02/24/1936	0.159	0.159	24-029-024-44	HENNEPIN MN UNITED STATES	PURCHASE SOPHIE GARDON
	\$5,250.00	0.159	0.159			
		100.000	100.000			
0143.00	03/02/1936	0.198	0.198	24-029-024-44	HENNEPIN MN UNITED STATES	PURCHASE WILLIAM C. WILSON SR & JR ETAL
	\$20,750.00	0.198	0.198			
		100.000	100.000			
0144.00	03/04/1936	0.110	0.110	24-029-024-44	HENNEPIN MN UNITED STATES	PURCHASE C. C. SWAIN, ET. AL.
	\$2,900.00	0.110	0.110			
		100.000	100.000			
0145.00	03/04/1936	0.152	0.152	24-029-024-44	HENNEPIN MN UNITED STATES	PURCHASE MERLAND D. TOLLEFSON
	\$6,200.00	0.152	0.152			
		100.000	100.000			
0146.00	03/04/1936	0.216	0.216	24-029-024-44	HENNEPIN MN UNITED STATES	PURCHASE BERTHA FEUERHAK
	\$6,300.00	0.216	0.216			
		100.000	100.000			
0147.00	06/20/1936	0.075	0.075	25-029-024-11	HENNEPIN MN UNITED STATES	PURCHASE WILLIAM O. & EMILY R. LUND
	\$4,750.00	0.075	0.075			
		100.000	100.000			
0148.00	09/08/1936	0.093	0.093	25-029-024-11	HENNEPIN MN UNITED STATES	PURCHASE CHRIS AND TILLIE C. LARSON
	\$6,300.00	0.093	0.093			
		100.000	100.000			

UNIVERSITY OF MINNESOTA
REAL ESTATE OFFICE

CURRENT LAND HOLDINGS BY CAMPUS
MINNEAPOLIS EAST BANK CAMPUS (MEB)

Tract	Acquisition Date/ Cost	Current Net Acres Gross Acres Ownership Percent		Property ID Nbr	County/ State/ Country	How Acquired/ Previous Owner
		Surface	Mineral			
0149.00	09/11/1936	0.123	0.123	25-029-024-11	HENNEPIN MN UNITED STATES	PURCHASE CORA B. HARRIS
	\$5,525.00	0.123	0.123			
		100.000	100.000			
0150.00	05/05/1938	0.116	0.116	24-029-024-44	HENNEPIN MN UNITED STATES	PURCHASE LUDVIK AND MATILDA MINARCK
	\$4,425.00	0.116	0.116			
		100.000	100.000			
0151.00	05/24/1938	0.417	0.417	24-029-024-44	HENNEPIN MN UNITED STATES	PURCHASE ESTATE OF DAVID L. HILLER
	\$12,000.00	0.417	0.417			
		100.000	100.000			
0152.00	05/24/1938	0.001	0.001	24-029-024-44	HENNEPIN MN UNITED STATES	PURCHASE ESTATE OF DAVID L. HILLER
	\$1.00	0.001	0.001			
		100.000	100.000			
0153.00	05/10/1938	0.141	0.141	24-029-024-44	HENNEPIN MN UNITED STATES	PURCHASE CURTIS COMPANIES, INCORPORATED
	\$1,800.00	0.141	0.141			
		100.000	100.000			
0154.00	05/11/1938	0.131	0.131	24-029-024-44	HENNEPIN MN UNITED STATES	PURCHASE LEAHY, SWAIM, CHAMBERS, ET.AL.
	\$4,750.00	0.131	0.131			
		100.000	100.000			
0155.00	05/10/1938	0.121	0.121	24-029-024-44	HENNEPIN MN UNITED STATES	PURCHASE ANDREW J. AND LYDIA L. LUND
	\$7,500.00	0.121	0.121			
		100.000	100.000			
0156.00	05/10/1938	0.128	0.128	24-029-024-44	HENNEPIN MN UNITED STATES	PURCHASE AUGUST P. & MAY W. HOWELL
	\$5,300.00	0.128	0.128			
		100.000	100.000			
0157.00	06/14/1938	0.038	0.038	24-029-024-44	HENNEPIN MN UNITED STATES	PURCHASE ANNA, CLARENCE & IRENE SEIBERT
	\$3,850.00	0.038	0.038			
		100.000	100.000			
0158.00	05/05/1938	0.109	0.109	24-029-024-44	HENNEPIN MN UNITED STATES	PURCHASE MARY DEGNAN, WIDOW
	\$7,600.00	0.109	0.109			
		100.000	100.000			

UNIVERSITY OF MINNESOTA
REAL ESTATE OFFICE

CURRENT LAND HOLDINGS BY CAMPUS
MINNEAPOLIS EAST BANK CAMPUS (MEB)

Tract	Acquisition Date/ Cost	Current Net Acres Gross Acres Ownership Percent		Property ID Nbr	County/ State/ Country	How Acquired/ Previous Owner
		Surface	Mineral			
0159.00	05/05/1938	0.165	0.165	24-029-024-44	HENNEPIN MN UNITED STATES	PURCHASE FRED FRANTZ & ELIZABETH FRANTZ
	\$11,000.00	0.165	0.165			
		100.000	100.000			
0160.00	05/12/1938	0.208	0.208	24-029-024-44	HENNEPIN MN UNITED STATES	PURCHASE H.L. & ORPHA MOORE
	\$6,150.00	0.208	0.208			
		100.000	100.000			
0161.00	05/12/1938	0.208	0.208	24-029-024-44	HENNEPIN MN UNITED STATES	PURCHASE VALBORG & C. DONALD BROWN
	\$14,500.00	0.208	0.208			
		100.000	100.000			
0162.00	05/05/1938	0.120	0.120	24-029-024-44	HENNEPIN MN UNITED STATES	PURCHASE THOMAS L. AND MARIE P. O'HEARN
	\$9,250.00	0.120	0.120			
		100.000	100.000			
0163.00	05/05/1938	0.131	0.131	24-029-024-44	HENNEPIN MN UNITED STATES	PURCHASE BLANCHE L. BICKNELL ET.AL.
	\$11,000.00	0.131	0.131			
		100.000	100.000			
0164.00	05/14/1938	0.109	0.109	24-029-024-44	HENNEPIN MN UNITED STATES	PURCHASE RAYMOND S. AND MARGARET S KAIN
	\$6,750.00	0.109	0.109			
		100.000	100.000			
0165.00	05/05/1938	0.120	0.120	24-029-024-44	HENNEPIN MN UNITED STATES	PURCHASE THOMAS L. AND MARIE P. O'HEARN
	\$6,000.00	0.120	0.120			
		100.000	100.000			
0166.00	05/05/1938	0.114	0.114	24-029-024-44	HENNEPIN MN UNITED STATES	PURCHASE BLANCHE BICKNELL, ET. AL.
	\$4,250.00	0.114	0.114			
		100.000	100.000			
0167.00	05/05/1938	0.124	0.124	24-029-024-44	HENNEPIN MN UNITED STATES	PURCHASE GEORGE J. AND LOUISE M. GABLER
	\$5,265.00	0.124	0.124			
		100.000	100.000			
0168.00	11/21/1939	0.133	0.133	24-029-024-44	HENNEPIN MN UNITED STATES	PURCHASE WILLIAM C. WILSON, ET. AL.
	\$14,000.00	0.133	0.133			
		100.000	100.000			

UNIVERSITY OF MINNESOTA
REAL ESTATE OFFICE

CURRENT LAND HOLDINGS BY CAMPUS
MINNEAPOLIS EAST BANK CAMPUS (MEB)

Tract	Acquisition Date/ Cost	Current Net Acres Gross Acres Ownership Percent		Property ID Nbr	County/ State/ Country	How Acquired/ Previous Owner
		Surface	Mineral			
0169.00	11/21/1939	0.232	0.232	24-029-024-44	HENNEPIN MN UNITED STATES	PURCHASE JOHN ED WILLIAMS
	\$4,600.00	0.232	0.232			
		100.000	100.000			
0170.00	11/21/1939	0.161	0.161	24-029-024-44	HENNEPIN MN UNITED STATES	PURCHASE ANDREW ANDERSON
	\$4,800.00	0.161	0.161			
		100.000	100.000			
0171.00	11/21/1939	0.196	0.196	24-029-024-44	HENNEPIN MN UNITED STATES	PURCHASE D. EARL FRANKLIN
	\$3,000.00	0.196	0.196			
		100.000	100.000			
0172.00	11/21/1939	0.098	0.098	24-029-024-44	HENNEPIN MN UNITED STATES	PURCHASE JEANNETTE B. WATSON ET AL
	\$3,750.00	0.098	0.098			
		100.000	100.000			
0173.00	11/21/1939	0.098	0.098	24-029-024-44	HENNEPIN MN UNITED STATES	PURCHASE FRANK & JULIA BETZER
	\$2,675.00	0.098	0.098			
		100.000	100.000			
0174.00	09/05/1941	0.066	0.066	25-029-024-11	HENNEPIN MN UNITED STATES	PURCHASE HELEN W. MEYER
	\$4,500.00	0.066	0.066			
		100.000	100.000			
0175.00	07/15/1944	0.146	0.146	25-029-024-11	HENNEPIN MN UNITED STATES	PURCHASE JOSEPH AND EFFEL MEYERS
	\$10,500.00	0.146	0.146			
		100.000	100.000			
0176.00	07/15/1944	0.121	0.121	25-029-024-11	HENNEPIN MN UNITED STATES	PURCHASE MARY STUDNICKA
	\$6,300.00	0.121	0.121			
		100.000	100.000			
0177.00	07/15/1944	0.158	0.158	25-029-024-11	HENNEPIN MN UNITED STATES	PURCHASE MARIE S. NEHLS
	\$9,350.00	0.158	0.158			
		100.000	100.000			
0178.00	07/15/1944	0.125	0.125	25-029-024-11	HENNEPIN MN UNITED STATES	PURCHASE PETER CHRISTIANSON
	\$7,000.00	0.125	0.125			
		100.000	100.000			

UNIVERSITY OF MINNESOTA
REAL ESTATE OFFICE

CURRENT LAND HOLDINGS BY CAMPUS
MINNEAPOLIS EAST BANK CAMPUS (MEB)

Tract	Acquisition Date/ Cost	Current Net Acres Gross Acres Ownership Percent		Property ID Nbr	County/ State/ Country	How Acquired/ Previous Owner
		Surface	Mineral			
0179.00	07/21/1944	0.121	0.121	25-029-024-11	HENNEPIN MN UNITED STATES	PURCHASE HAZEL E. LINDSTROM
	\$6,900.00	0.121	0.121			
		100.000	100.000			
0180.00	09/26/1944	0.124	0.124	25-029-024-11	HENNEPIN MN UNITED STATES	PURCHASE STELLA STRIEGL ROGALSKI ET AL
	\$7,002.25	0.124	0.124			
		100.000	100.000			
0181.00	10/07/1944	0.159	0.159	25-029-024-44	HENNEPIN MN UNITED STATES	PURCHASE EDWIN H. & MARIE FORD
	\$10,950.00	0.159	0.159			
		100.000	100.000			
0182.00	05/10/1945	1.803	1.803	25-029-024-14	HENNEPIN MN UNITED STATES	PURCHASE LUTHERAN MINN. CONFERENCE
	\$165,003.00	1.803	1.803			
		100.000	100.000			
0187.00	03/12/1946	0.457	0.457	24-029-024-44	HENNEPIN MN UNITED STATES	CONDEMNATION BLANCHE L. & HENRY R. BICKNELL
	\$15,416.00	0.457	0.457			
		100.000	100.000			
0188.00	06/04/1946	0.187	0.187	24-029-024-41	HENNEPIN MN UNITED STATES	PURCHASE AUGUST W. AND GRAYCE B. SMITH
	\$4,750.00	0.187	0.187			
		100.000	100.000			
0189.00	05/16/1946	0.163	0.163	24-029-024-41	HENNEPIN MN UNITED STATES	PURCHASE KOSON, KISSEL, NIZNIK & LEGUN
	\$6,750.00	0.163	0.163			
		100.000	100.000			
0190.00	06/14/1946	0.163	0.163	24-029-024-41	HENNEPIN MN UNITED STATES	PURCHASE STANLEY & VERONICA KOVENSKI
	\$6,000.00	0.163	0.163			
		100.000	100.000			
0191.00	06/04/1946	0.093	0.093	24-029-024-41	HENNEPIN MN UNITED STATES	PURCHASE RADE AND FRANCES KLASNJA
	\$4,500.00	0.093	0.093			
		100.000	100.000			
0192.00	05/10/1946	0.151	0.151	24-029-024-41	HENNEPIN MN UNITED STATES	PURCHASE CARL O. HOVLAND
	\$525.00	0.151	0.151			
		100.000	100.000			

UNIVERSITY OF MINNESOTA
REAL ESTATE OFFICE

CURRENT LAND HOLDINGS BY CAMPUS
MINNEAPOLIS EAST BANK CAMPUS (MEB)

Tract	Acquisition Date/ Cost	Current Net Acres Gross Acres Ownership Percent		Property ID Nbr	County/ State/ Country	How Acquired/ Previous Owner
		Surface	Mineral			
0193.00	05/13/1946	0.148	0.148	24-029-024-41	HENNEPIN MN UNITED STATES	PURCHASE CEDERSTROM, SLETTEN
	\$5,200.00	0.148	0.148			
		100.000	100.000			
0194.00	05/14/1946	0.148	0.148	24-029-024-41	HENNEPIN MN UNITED STATES	PURCHASE MIKE & MARY ZGODAVA
	\$5,750.00	0.148	0.148			
		100.000	100.000			
0195.00	05/15/1946	0.148	0.148	24-029-024-41	HENNEPIN MN UNITED STATES	PURCHASE WALTER & HELEN LEGUN
	\$9,350.00	0.148	0.148			
		100.000	100.000			
0196.00	05/10/1946	0.148	0.148	24-029-024-41	HENNEPIN MN UNITED STATES	PURCHASE EMERSON COLE CO., STATE OF MN.
	\$400.00	0.148	0.148			
		100.000	100.000			
0197.00	05/10/1946	0.148	0.148	24-029-024-41	HENNEPIN MN UNITED STATES	PURCHASE STATE OF MN. & JOSEPH NIZNIK.
	\$400.00	0.148	0.148			
		100.000	100.000			
0198.00	04/05/1946	0.148	0.148	24-029-024-41	HENNEPIN MN UNITED STATES	PURCHASE STATE OF MINNESOTA
	\$200.00	0.148	0.148			
		100.000	100.000			
0199.00	05/10/1946	0.151	0.151	24-029-024-41	HENNEPIN MN UNITED STATES	PURCHASE STATE OF MINNESOTA
	\$400.00	0.151	0.151			
		100.000	100.000			
0200.00	06/07/1946	1.750	1.750	24-029-024-41	HENNEPIN MN UNITED STATES	PURCHASE NORTH STAR SPECIALTY MFG. CO.
	\$9,491.06	1.750	1.750			
		100.000	100.000			
0203.00	07/05/1946	0.107	0.107	24-029-024-41	HENNEPIN MN UNITED STATES	PURCHASE MARQUETTE NATIONAL BANK
	\$2,000.00	0.107	0.107			
		100.000	100.000			
0205.00	04/01/1947	0.106	0.106	25-029-024-14	HENNEPIN MN UNITED STATES	CONDEMNATION LAURA C. HAGGERTY
	\$15,325.00	0.106	0.106			
		100.000	100.000			

UNIVERSITY OF MINNESOTA
REAL ESTATE OFFICE

CURRENT LAND HOLDINGS BY CAMPUS
MINNEAPOLIS EAST BANK CAMPUS (MEB)

Tract	Acquisition Date/ Cost	Current Net Acres Gross Acres Ownership Percent		Property ID Nbr	County/ State/ Country	How Acquired/ Previous Owner
		Surface	Mineral			
0206.00	04/01/1947	0.121	0.121	25-029-024-14	HENNEPIN MN UNITED STATES	CONDEMNATION RAYMOND & OLA M. WILLIAMS
	\$12,250.00	0.121	0.121			
		100.000	100.000			
0207.00	04/01/1947	0.121	0.121	25-029-024-14	HENNEPIN MN UNITED STATES	CONDEMNATION O. G. & ORA G. WANLESS
	\$10,777.75	0.121	0.121			
		100.000	100.000			
0208.00	04/01/1947	0.121	0.121	25-029-024-14	HENNEPIN MN UNITED STATES	CONDEMNATION WILLIAM E. & HELEN BROOKE
	\$11,779.83	0.121	0.121			
		100.000	100.000			
0209.00	04/01/1947	0.227	0.227	25-029-024-14	HENNEPIN MN UNITED STATES	CONDEMNATION SADIE LAVINE
	\$20,406.67	0.227	0.227			
		100.000	100.000			
0210.00	05/03/1947	1.868	1.868	24-029-024-41	HENNEPIN MN UNITED STATES	PURCHASE GREAT NORTHERN RAILWAY COMPANY
	\$16,899.50	1.868	1.868			
		100.000	100.000			
0212.00	05/18/1948	0.085	0.085	24-029-024-41	HENNEPIN MN UNITED STATES	PURCHASE FLORA M. JOHNSON
	\$6,000.00	0.085	0.085			
		100.000	100.000			
0213.00	05/18/1948	0.431	0.431	24-029-024-41	HENNEPIN MN UNITED STATES	PURCHASE ARTHUR R. AND ETHEL M. FERRIN
	\$31,500.00	0.431	0.431			
		100.000	100.000			
0214.00	05/15/1948	0.148	0.148	24-029-024-41	HENNEPIN MN UNITED STATES	PURCHASE M. R. MAXWELL
	\$700.00	0.148	0.148			
		100.000	100.000			
0215.00	10/14/1948	0.250	0.250	25-029-024-14	HENNEPIN MN UNITED STATES	PURCHASE PHI DELTA THETA
	\$14,500.00	0.250	0.250			
		100.000	100.000			
0216.00	10/23/1948	0.055	0.055	24-029-024-41	HENNEPIN MN UNITED STATES	PURCHASE NOBLE B. & MARELL SCHOONMAKER
	\$5,250.00	0.055	0.055			
		100.000	100.000			

UNIVERSITY OF MINNESOTA
REAL ESTATE OFFICE

CURRENT LAND HOLDINGS BY CAMPUS
MINNEAPOLIS EAST BANK CAMPUS (MEB)

Tract	Acquisition Date/ Cost	Current Net Acres Gross Acres Ownership Percent		Property ID Nbr	County/ State/ Country	How Acquired/ Previous Owner
		Surface	Mineral			
0217.00	11/18/1948	1.220	1.220	25-029-024-13	HENNEPIN MN UNITED STATES	LAND EXCHANGE CITY OF MINNEAPOLIS
	\$1.00	1.220	1.220			
		100.000	100.000			
0218.01	11/17/1949	0.766	0.766	24-029-024-33	HENNEPIN MN UNITED STATES	LAND EXCHANGE ST. ANTHONY FALLS WATER POWER COMPANY
	\$1.00	0.766	0.766			
		100.000	100.000			
0218.02	11/17/1949	0.037	0.037	24-029-024-33	HENNEPIN MN UNITED STATES	LAND EXCHANGE MINNEAPOLIS MILL COMPANY
	\$1.00	0.037	0.037			
		100.000	100.000			
0219.00	07/12/1949	0.064	0.064	24-029-024-42	HENNEPIN MN UNITED STATES	PURCHASE JOHN D. & AMANDA E. DOWLING
	\$6,350.00	0.064	0.064			
		100.000	100.000			
0220.00	07/12/1949	0.071	0.071	24-029-024-42	HENNEPIN MN UNITED STATES	PURCHASE THOMAS J. & HELEN HATHAWAY
	\$5,750.00	0.071	0.071			
		100.000	100.000			
0221.00	07/12/1949	0.115	0.115	24-029-024-42	HENNEPIN MN UNITED STATES	PURCHASE NELLIE KOLSTAD
	\$8,750.00	0.115	0.115			
		100.000	100.000			
0222.00	07/12/1949	0.139	0.139	24-029-024-42	HENNEPIN MN UNITED STATES	PURCHASE LAURENCE & MARGARET RUSSO
	\$8,000.00	0.139	0.139			
		100.000	100.000			
0223.00	07/12/1949	0.148	0.148	24-029-024-41	HENNEPIN MN UNITED STATES	PURCHASE RODNEY W. AND ETTA E. THURSTON
	\$1,300.00	0.148	0.148			
		100.000	100.000			
0224.00	07/14/1949	0.083	0.083	24-029-024-42	HENNEPIN MN UNITED STATES	PURCHASE HUGH L. AND LUCY P. DEMMER
	\$6,350.00	0.083	0.083			
		100.000	100.000			
0225.00	07/14/1949	0.150	0.150	24-029-024-41	HENNEPIN MN UNITED STATES	PURCHASE LESLIE L. AND ELIZABETH M ROBY
	\$8,500.00	0.150	0.150			
		100.000	100.000			

UNIVERSITY OF MINNESOTA
REAL ESTATE OFFICE

CURRENT LAND HOLDINGS BY CAMPUS
MINNEAPOLIS EAST BANK CAMPUS (MEB)

Tract	Acquisition Date/ Cost	Current Net Acres Gross Acres Ownership Percent		Property ID Nbr	County/ State/ Country	How Acquired/ Previous Owner
		Surface	Mineral			
0226.00	07/14/1949	0.114	0.114	24-029-024-42	HENNEPIN MN UNITED STATES	PURCHASE PAUL AND GERTRUDE A. ROOTKIE
	\$8,250.00	0.114	0.114			
		100.000	100.000			
0227.00	07/15/1949	0.081	0.081	24-029-024-42	HENNEPIN MN UNITED STATES	PURCHASE THOMAS L. AND ZAIDA FLEMING
	\$4,850.00	0.081	0.081			
		100.000	100.000			
0228.00	07/15/1949	0.130	0.130	24-029-024-41	HENNEPIN MN UNITED STATES	PURCHASE EDWIN G. & VERNA FAY KOLSTAD
	\$6,600.00	0.130	0.130			
		100.000	100.000			
0229.00	07/18/1949	0.090	0.090	24-029-024-42	HENNEPIN MN UNITED STATES	PURCHASE EDWARD R. AND HELEN DUFECK
	\$6,000.00	0.090	0.090			
		100.000	100.000			
0230.00	07/19/1949	0.100	0.100	24-029-024-41	HENNEPIN MN UNITED STATES	PURCHASE ALFRED AND ESTHER BENSON
	\$11,600.00	0.100	0.100			
		100.000	100.000			
0231.00	07/20/1949	0.456	0.456	24-029-024-43	HENNEPIN MN UNITED STATES	PURCHASE JOHN L. AND MARY M. BODGE
	\$14,500.00	0.456	0.456			
		100.000	100.000			
0232.00	07/25/1949	0.313	0.313	24-029-024-42	HENNEPIN MN UNITED STATES	PURCHASE MINNESOTA BIBLE COLLEGE
	\$11,250.00	0.313	0.313			
		100.000	100.000			
0233.00	07/27/1949	0.091	0.091	24-029-024-42	HENNEPIN MN UNITED STATES	PURCHASE MARJORIE M. STEBBINS
	\$9,000.00	0.091	0.091			
		100.000	100.000			
0234.00	08/10/1949	0.150	0.150	24-029-024-41	HENNEPIN MN UNITED STATES	PURCHASE GERALD A. PETERSON, ROBT. NAVE
	\$10,000.00	0.150	0.150			
		100.000	100.000			
0235.00	12/22/1949	0.066	0.066	24-029-024-42	HENNEPIN MN UNITED STATES	PURCHASE WALTER E. & EILEEN L. JOHNSON
	\$7,000.00	0.066	0.066			
		100.000	100.000			

UNIVERSITY OF MINNESOTA
REAL ESTATE OFFICE

CURRENT LAND HOLDINGS BY CAMPUS
MINNEAPOLIS EAST BANK CAMPUS (MEB)

Tract	Acquisition Date/ Cost	Current Net Acres Gross Acres Ownership Percent		Property ID Nbr	County/ State/ Country	How Acquired/ Previous Owner
		Surface	Mineral			
0236.00	12/24/1949	0.110	0.110	25-029-024-14	HENNEPIN MN UNITED STATES	PURCHASE ALICE M & GEORGE RYLAND BAILEY
	\$8,750.00	0.110	0.110			
		100.000	100.000			
0237.00	12/23/1949	0.155	0.155	25-029-024-14	HENNEPIN MN UNITED STATES	PURCHASE EDWARD S. AND FLORENCE A GOULD
	\$6,000.00	0.155	0.155			
		100.000	100.000			
0238.00	12/30/1949	0.092	0.092	25-029-024-14	HENNEPIN MN UNITED STATES	PURCHASE EDWARD S. AND FLORENCE A GOULD
	\$4,500.00	0.092	0.092			
		100.000	100.000			
0239.00	01/17/1950	0.101	0.101	25-029-024-14	HENNEPIN MN UNITED STATES	PURCHASE NU SIGMA NU ALUMNI ASSOC.
	\$21,267.45	0.101	0.101			
		100.000	100.000			
0240.00	01/17/1950	0.089	0.089	25-029-024-14	HENNEPIN MN UNITED STATES	PURCHASE XI PSI PHI ALUMNI ASSOCIATION
	\$15,280.50	0.089	0.089			
		100.000	100.000			
0241.00	01/17/1950	0.105	0.105	25-029-024-14	HENNEPIN MN UNITED STATES	PURCHASE DAN & ELSIE HALE & NELLIE LYON
	\$22,545.00	0.105	0.105			
		100.000	100.000			
0242.00	03/17/1950	0.466	0.466	24-029-024-33	HENNEPIN MN UNITED STATES	PURCHASE GREAT NORTHERN RAILWAY COMPANY
	\$4,508.25	0.466	0.466			
		100.000	100.000			
0243.00	07/28/1950	0.311	0.311	25-029-024-14	HENNEPIN MN UNITED STATES	PURCHASE THE DAYTON COMPANY, MPLS.
	\$31,500.00	0.311	0.311			
		100.000	100.000			
0244.00	03/31/1951	0.248	0.248	25-029-024-11	HENNEPIN MN UNITED STATES	PURCHASE DAVID S. AND SARAH A. IRWIN
	\$36,487.53	0.248	0.248			
		100.000	100.000			
0245.00	01/20/1951	0.115	0.115	25-029-024-11	HENNEPIN MN UNITED STATES	CONDEMNATION LIDA A SMITH, ET. AL.
	\$18,000.00	0.115	0.115			
		100.000	100.000			

UNIVERSITY OF MINNESOTA
REAL ESTATE OFFICE

CURRENT LAND HOLDINGS BY CAMPUS
MINNEAPOLIS EAST BANK CAMPUS (MEB)

Tract	Acquisition Date/ Cost	Current Net Acres Gross Acres Ownership Percent		Property ID Nbr	County/ State/ Country	How Acquired/ Previous Owner
		Surface	Mineral			
0246.00	06/24/1952	0.292	0.292	25-029-024-11	HENNEPIN MN UNITED STATES	PURCHASE JOSEPHINE KOKESH & MARIE PESEK
	\$34,500.00	0.292	0.292			
		100.000	100.000			
0247.00	06/25/1952	0.092	0.092	25-029-024-11	HENNEPIN MN UNITED STATES	PURCHASE JENNIE OLSON
	\$14,350.00	0.092	0.092			
		100.000	100.000			
0248.00	09/29/1952	0.121	0.121	25-029-024-11	HENNEPIN MN UNITED STATES	PURCHASE ROBERT S & HELEN B CARPENTER
	\$12,500.00	0.121	0.121			
		100.000	100.000			
0250.00	05/15/1953	0.138	0.138	25-029-024-14	HENNEPIN MN UNITED STATES	PURCHASE MARY A. LUCEY
	\$20,000.00	0.138	0.138			
		100.000	100.000			
0251.00	05/15/1953	0.124	0.124	25-029-024-14	HENNEPIN MN UNITED STATES	PURCHASE HELEN C. JACKSON
	\$18,000.00	0.124	0.124			
		100.000	100.000			
0252.00	05/22/1953	0.116	0.116	25-029-024-14	HENNEPIN MN UNITED STATES	PURCHASE HENRY A. & WINIFRED ERICKSON
	\$15,800.00	0.116	0.116			
		100.000	100.000			
0253.00	05/26/1953	0.115	0.115	25-029-024-11	HENNEPIN MN UNITED STATES	PURCHASE NILES A. AND RUTH KJELSON
	\$13,500.00	0.115	0.115			
		100.000	100.000			
0254.00	06/04/1953	0.152	0.152	25-029-024-14	HENNEPIN MN UNITED STATES	PURCHASE CARL J. & LYDIA A. FOSSUM
	\$23,000.00	0.152	0.152			
		100.000	100.000			
0255.00	05/17/1953	0.158	0.158	25-029-024-14	HENNEPIN MN UNITED STATES	CONDEMNATION JAMES T & MILDRED L HILLHOUSE
	\$23,500.00	0.158	0.158			
		100.000	100.000			
0256.00	07/08/1954	0.078	0.078	25-029-024-14	HENNEPIN MN UNITED STATES	PURCHASE ROSE ZIMMERMAN
	\$29,850.00	0.078	0.078			
		100.000	100.000			

UNIVERSITY OF MINNESOTA
REAL ESTATE OFFICE

CURRENT LAND HOLDINGS BY CAMPUS
MINNEAPOLIS EAST BANK CAMPUS (MEB)

Tract	Acquisition Date/ Cost	Current Net Acres Gross Acres Ownership Percent		Property ID Nbr	County/ State/ Country	How Acquired/ Previous Owner
		Surface	Mineral			
0257.00	09/08/1954	0.152	0.152	25-029-024-14	HENNEPIN MN UNITED STATES	PURCHASE THETA TAU ASSOCIATION OF MN.
	\$14,249.09	0.152	0.152			
		100.000	100.000			
0258.00	10/05/1954	0.110	0.110	25-029-024-14	HENNEPIN MN UNITED STATES	PURCHASE BRIDGET CULLEN
	\$15,750.00	0.110	0.110			
		100.000	100.000			
0259.00	06/20/1955	0.080	0.080	25-029-024-14	HENNEPIN MN UNITED STATES	PURCHASE FRED H. & PHYLLIS HUSKEY
	\$15,000.00	0.080	0.080			
		100.000	100.000			
0260.00	07/29/1955	0.121	0.121	25-029-024-14	HENNEPIN MN UNITED STATES	CONDEMNATION ERNEST J. & HELEN REGULY
	\$16,000.00	0.121	0.121			
		100.000	100.000			
0261.00	07/29/1955	0.129	0.129	25-029-024-14	HENNEPIN MN UNITED STATES	CONDEMNATION GUDRUN I. CARLSON
	\$19,000.00	0.129	0.129			
		100.000	100.000			
0262.00	03/26/1956	0.148	0.148	24-029-024-41	HENNEPIN MN UNITED STATES	PURCHASE FLORA M. JOHNSON
	\$6,350.00	0.148	0.148			
		100.000	100.000			
0263.00	05/07/1956	0.152	0.152	25-029-024-14	HENNEPIN MN UNITED STATES	PURCHASE WILLIAM H. & BESSIE E BARTLETT
	\$14,537.50	0.152	0.152			
		100.000	100.000			
0264.00	05/07/1956	0.073	0.073	25-029-024-14	HENNEPIN MN UNITED STATES	PURCHASE WALTER A. AND GRACE J. CARLOCK
	\$11,025.00	0.073	0.073			
		100.000	100.000			
0265.00	05/28/1956	0.114	0.114	24-029-024-41	HENNEPIN MN UNITED STATES	PURCHASE KATHERINE JOHNSON
	\$8,610.00	0.114	0.114			
		100.000	100.000			
0266.00	06/12/1956	0.051	0.051	24-029-024-41	HENNEPIN MN UNITED STATES	PURCHASE JOHN A. & EDITH M. JOHNSON
	\$7,875.00	0.051	0.051			
		100.000	100.000			

UNIVERSITY OF MINNESOTA
REAL ESTATE OFFICE

CURRENT LAND HOLDINGS BY CAMPUS
MINNEAPOLIS EAST BANK CAMPUS (MEB)

Tract	Acquisition Date/ Cost	Current Net Acres Gross Acres Ownership Percent		Property ID Nbr	County/ State/ Country	How Acquired/ Previous Owner
		Surface	Mineral			
0267.00	06/12/1956	0.139	0.139	24-029-024-42	HENNEPIN MN UNITED STATES	PURCHASE JULIUS & ANNA B. SYVERSON
	\$13,650.00	0.139	0.139			
		100.000	100.000			
0268.00	06/07/1956	0.118	0.118	25-029-024-14	HENNEPIN MN UNITED STATES	PURCHASE HELEN & ROBERT JEFFREY, ET AL
	\$23,100.00	0.118	0.118			
		100.000	100.000			
0269.00	06/14/1956	0.061	0.061	24-029-024-43	HENNEPIN MN UNITED STATES	PURCHASE WARREN B. & ROBERTA J. CHESTON
	\$13,650.00	0.061	0.061			
		100.000	100.000			
0270.00	06/15/1956	0.177	0.177	24-029-024-42	HENNEPIN MN UNITED STATES	PURCHASE EMIL AND ESTHER B. ELVERUM
	\$19,950.00	0.177	0.177			
		100.000	100.000			
0271.00	05/26/1956	0.156	0.156	24-029-024-42	HENNEPIN MN UNITED STATES	PURCHASE PUZAK, LOFGREN, & KISE ET.AL.
	\$9,869.37	0.156	0.156			
		100.000	100.000			
0272.00	05/20/1956	0.051	0.051	24-029-024-41	HENNEPIN MN UNITED STATES	PURCHASE RONALD F. AND DONNA L. KEELER
	\$7,140.00	0.051	0.051			
		100.000	100.000			
0273.00	06/26/1956	0.101	0.101	24-029-024-42	HENNEPIN MN UNITED STATES	PURCHASE MORRIS J. & GRACE R. BESNER
	\$13,781.00	0.101	0.101			
		100.000	100.000			
0274.00	06/13/1956	0.058	0.058	25-029-024-14	HENNEPIN MN UNITED STATES	PURCHASE F. W. FIEK, ET. AL.
	\$13,440.00	0.058	0.058			
		100.000	100.000			
0275.00	07/10/1956	0.114	0.114	24-029-024-42	HENNEPIN MN UNITED STATES	PURCHASE JOSEPH H. & ROSE SALINY
	\$16,275.00	0.114	0.114			
		100.000	100.000			
0276.00	07/17/1956	0.051	0.051	24-029-024-42	HENNEPIN MN UNITED STATES	PURCHASE HAROLD C. & BEATRICE RETHLAKE
	\$14,700.00	0.051	0.051			
		100.000	100.000			

UNIVERSITY OF MINNESOTA
REAL ESTATE OFFICE

CURRENT LAND HOLDINGS BY CAMPUS
MINNEAPOLIS EAST BANK CAMPUS (MEB)

Tract	Acquisition Date/ Cost	Current Net Acres Gross Acres Ownership Percent		Property ID Nbr	County/ State/ Country	How Acquired/ Previous Owner
		Surface	Mineral			
0277.00	07/11/1956	0.075	0.075	24-029-024-42	HENNEPIN MN UNITED STATES	PURCHASE GEORGE & MARY STAVISKY, ET.AL.
	\$9,555.00	0.075	0.075			
		100.000	100.000			
0278.00	07/26/1956	0.157	0.157	24-029-024-42	HENNEPIN MN UNITED STATES	PURCHASE MAMIE C. WENDT
	\$11,750.00	0.157	0.157			
		100.000	100.000			
0279.00	07/18/1956	0.125	0.125	24-029-024-43	HENNEPIN MN UNITED STATES	PURCHASE G.J. & HAZEL S. WICK
	\$13,650.00	0.125	0.125			
		100.000	100.000			
0280.00	07/25/1956	0.061	0.061	25-029-024-14	HENNEPIN MN UNITED STATES	PURCHASE ARVID J. AND ALICE M. KUUTTI
	\$12,337.50	0.061	0.061			
		100.000	100.000			
0281.00	07/26/1956	0.083	0.083	24-029-024-43	HENNEPIN MN UNITED STATES	PURCHASE WESTMINSTER FOUNDATION CORP.
	\$8,333.33	0.083	0.083			
		100.000	100.000			
0282.00	07/25/1956	0.125	0.125	25-029-024-14	HENNEPIN MN UNITED STATES	PURCHASE HAROLD SIEGEL
	\$16,012.50	0.125	0.125			
		100.000	100.000			
0283.00	07/25/1956	0.064	0.064	25-029-024-14	HENNEPIN MN UNITED STATES	PURCHASE CHRISTINE B. RUUD
	\$16,800.00	0.064	0.064			
		100.000	100.000			
0284.00	07/25/1956	0.250	0.250	24-029-024-43	HENNEPIN MN UNITED STATES	PURCHASE MORRIS J. AND GRACE R. BESNER
	\$24,150.00	0.250	0.250			
		100.000	100.000			
0285.00	08/02/1956	0.076	0.076	24-029-024-41	HENNEPIN MN UNITED STATES	PURCHASE OTTO AND HILDA M. ANDERSON
	\$8,200.00	0.076	0.076			
		100.000	100.000			
0286.00	07/27/1956	0.099	0.099	24-029-024-42	HENNEPIN MN UNITED STATES	PURCHASE KARL F & MARGUERITE R HERRMANN
	\$10,815.00	0.099	0.099			
		100.000	100.000			

UNIVERSITY OF MINNESOTA
REAL ESTATE OFFICE

CURRENT LAND HOLDINGS BY CAMPUS
MINNEAPOLIS EAST BANK CAMPUS (MEB)

Tract	Acquisition Date/ Cost	Current Net Acres Gross Acres Ownership Percent		Property ID Nbr	County/ State/ Country	How Acquired/ Previous Owner
		Surface	Mineral			
0287.00	08/14/1956	0.250	0.250	24-029-024-43	HENNEPIN MN UNITED STATES	PURCHASE RALPH E. DURGIN, ET. AL.
	\$21,945.00	0.250	0.250			
		100.000	100.000			
0288.00	08/02/1956	0.062	0.062	25-029-024-14	HENNEPIN MN UNITED STATES	PURCHASE HELEN & ROBERT JEFFREY ET AL
	\$16,275.00	0.062	0.062			
		100.000	100.000			
0289.00	08/22/1956	0.118	0.118	25-029-024-14	HENNEPIN MN UNITED STATES	PURCHASE DOROTHY JANE CAVIN, ET. AL.
	\$16,000.00	0.118	0.118			
		100.000	100.000			
0290.00	08/17/1956	0.057	0.057	25-029-024-14	HENNEPIN MN UNITED STATES	PURCHASE CLARA THOMPSON
	\$12,075.00	0.057	0.057			
		100.000	100.000			
0291.00	06/11/1956	0.155	0.155	25-029-024-14	HENNEPIN MN UNITED STATES	PURCHASE WILLIAM BYESS & WILLIAM THORPE
	\$14,175.00	0.155	0.155			
		100.000	100.000			
0292.00	08/24/1956	0.050	0.050	24-029-024-44	HENNEPIN MN UNITED STATES	PURCHASE GEORGE COLARICH
	* \$17,745.00	0.121	0.121			
		100.000	100.000			
0293.00	08/24/1956	0.064	0.064	25-029-024-14	HENNEPIN MN UNITED STATES	PURCHASE MARSHALL R. & DELORES J. RUNGE
	\$10,762.50	0.064	0.064			
		100.000	100.000			
0294.00	09/17/1956	0.103	0.103	24-029-024-41	HENNEPIN MN UNITED STATES	PURCHASE MAURICE I. & BEATRICE MEAHAN
	\$13,650.00	0.103	0.103			
		100.000	100.000			
0295.00	09/17/1956	0.148	0.148	24-029-024-41	HENNEPIN MN UNITED STATES	PURCHASE REUBEN O. & NORA M. BENSON
	\$12,075.00	0.148	0.148			
		100.000	100.000			
0296.00	09/24/1956	0.125	0.125	24-029-024-43	HENNEPIN MN UNITED STATES	PURCHASE FREDA W. BRACKETT
	\$19,215.00	0.125	0.125			
		100.000	100.000			

* Asterisk reflects original acquisition cost before deduction

UNIVERSITY OF MINNESOTA
REAL ESTATE OFFICE

CURRENT LAND HOLDINGS BY CAMPUS
MINNEAPOLIS EAST BANK CAMPUS (MEB)

Tract	Acquisition Date/ Cost	Current Net Acres Gross Acres Ownership Percent		Property ID Nbr	County/ State/ Country	How Acquired/ Previous Owner
		Surface	Mineral			
0297.00	09/27/1956	0.148	0.148	24-029-024-41	HENNEPIN MN UNITED STATES	PURCHASE MARVIN MILLER, ET. AL.
	\$16,275.00	0.148	0.148			
		100.000	100.000			
0298.00	09/27/1956	0.151	0.151	24-029-024-41	HENNEPIN MN UNITED STATES	PURCHASE PETER HAYWA
	\$17,587.50	0.151	0.151			
		100.000	100.000			
0299.00	09/24/1956	0.148	0.148	24-029-024-41	HENNEPIN MN UNITED STATES	PURCHASE EDWARD P. AND LILLIAN CRAMPTON
	\$11,550.00	0.148	0.148			
		100.000	100.000			
0300.00	10/03/1956	0.159	0.159	24-029-024-41	HENNEPIN MN UNITED STATES	PURCHASE JENNIE HILSTAD
	\$19,950.00	0.159	0.159			
		100.000	100.000			
0301.00	10/15/1956	0.100	0.100	24-029-024-41	HENNEPIN MN UNITED STATES	PURCHASE EDWIN L. & GRACE CHRISTOPHER
	\$15,750.00	0.100	0.100			
		100.000	100.000			
0302.00	10/15/1956	0.150	0.150	24-029-024-41	HENNEPIN MN UNITED STATES	PURCHASE MINA AMUNDSON
	\$11,550.00	0.150	0.150			
		100.000	100.000			
0303.00	10/30/1956	0.060	0.060	24-029-024-43	HENNEPIN MN UNITED STATES	PURCHASE LILLIAN M. BOOTH
	\$19,687.50	0.060	0.060			
		100.000	100.000			
0304.00	11/07/1956	0.072	0.072	24-029-024-41	HENNEPIN MN UNITED STATES	PURCHASE NINA M. STERNER
	\$10,500.00	0.072	0.072			
		100.000	100.000			
0305.00	11/12/1956	0.170	0.170	24-029-024-43	HENNEPIN MN UNITED STATES	PURCHASE CORWIN F. & LUELLA B. GERINGER
	\$21,000.00	0.170	0.170			
		100.000	100.000			
0306.00	10/26/1956	0.230	0.230	24-029-024-41	HENNEPIN MN UNITED STATES	PURCHASE ARTHUR A. PRENOVOST
	\$16,800.00	0.230	0.230			
		100.000	100.000			

UNIVERSITY OF MINNESOTA
REAL ESTATE OFFICE

CURRENT LAND HOLDINGS BY CAMPUS
MINNEAPOLIS EAST BANK CAMPUS (MEB)

Tract	Acquisition Date/ Cost	Current Net Acres Gross Acres Ownership Percent		Property ID Nbr	County/ State/ Country	How Acquired/ Previous Owner
		Surface	Mineral			
0307.00	11/01/1956	0.110	0.110	24-029-024-41	HENNEPIN MN UNITED STATES	PURCHASE CYRIL F. & MATHILDA M. ROTTER
	\$10,605.00	0.110	0.110			
		100.000	100.000			
0308.00	11/05/1956	0.386	0.386	24-029-024-43	HENNEPIN MN UNITED STATES	PURCHASE MINNESOTA BIBLE COLLEGE
	\$43,365.00	0.386	0.386			
		100.000	100.000			
0308.01	11/05/1956	0.000	0.000	24-029-024-43	HENNEPIN MN UNITED STATES	EASEMENT MINNESOTA BIBLE COLLEGE
	\$1.00	0.000	0.000			
		0.000	0.000			
0309.00	11/12/1956	0.034	0.034	24-029-024-43	HENNEPIN MN UNITED STATES	PURCHASE CHRISTOPHER C. GEANAKOPLOS
	\$14,000.00	0.034	0.034			
		100.000	100.000			
0310.00	09/21/1956	0.076	0.076	24-029-024-41	HENNEPIN MN UNITED STATES	PURCHASE ARTHUR AND MARIE E. YLINEN
	\$7,875.00	0.076	0.076			
		100.000	100.000			
0311.00	12/05/1956	0.118	0.118	25-029-024-14	HENNEPIN MN UNITED STATES	PURCHASE EDWARD AND ALICE ZUKAITIS
	\$17,010.00	0.118	0.118			
		100.000	100.000			
0312.00	12/05/1956	0.106	0.106	24-029-024-41	HENNEPIN MN UNITED STATES	PURCHASE FRANK S. BLOCHOWIAK
	\$16,012.50	0.106	0.106			
		100.000	100.000			
0313.00	09/13/1956	0.250	0.250	25-029-024-11	HENNEPIN MN UNITED STATES	PURCHASE HELEN AND WILLARD BECKER ET AL
	\$27,500.00	0.250	0.250			
		100.000	100.000			
0314.00	12/31/1956	0.118	0.118	25-029-024-14	HENNEPIN MN UNITED STATES	PURCHASE ETTA TOLLEFSON
	\$20,475.00	0.118	0.118			
		100.000	100.000			
0315.00	12/31/1956	0.118	0.118	25-029-024-14	HENNEPIN MN UNITED STATES	PURCHASE JANET LOGAN
	\$19,950.00	0.118	0.118			
		100.000	100.000			

UNIVERSITY OF MINNESOTA
REAL ESTATE OFFICE

CURRENT LAND HOLDINGS BY CAMPUS
MINNEAPOLIS EAST BANK CAMPUS (MEB)

Tract	Acquisition Date/ Cost	Current Net Acres Gross Acres Ownership Percent		Property ID Nbr	County/ State/ Country	How Acquired/ Previous Owner
		Surface	Mineral			
0316.00	12/31/1956	0.163	0.163	25-029-024-14	HENNEPIN MN UNITED STATES	PURCHASE FRED R. AND PHYLLIS HUSKEY
	\$20,895.00	0.163	0.163			
		100.000	100.000			
0317.00	01/17/1957	0.026	0.026	24-029-024-33	HENNEPIN MN UNITED STATES	PURCHASE GREAT NORTHERN RAILWAY COMPANY
	\$350.00	0.026	0.026			
		100.000	100.000			
0318.00	01/29/1957	0.247	0.247	25-029-024-14	HENNEPIN MN UNITED STATES	PURCHASE BALTIMORE REALTY COMPANY
	\$110,000.00	0.247	0.247			
		100.000	100.000			
0319.00	02/15/1957	0.155	0.155	25-029-024-14	HENNEPIN MN UNITED STATES	PURCHASE JULIA REGULY
	\$19,162.50	0.155	0.155			
		100.000	100.000			
0320.00	03/12/1957	0.078	0.078	25-029-024-41	HENNEPIN MN UNITED STATES	PURCHASE ESTATE OF ALBERTHA BOLL
	\$10,500.00	0.078	0.078			
		100.000	100.000			
0321.00	05/07/1957	0.118	0.118	25-029-024-14	HENNEPIN MN UNITED STATES	PURCHASE FRANK N. & ALMA PERKO
	\$16,000.00	0.118	0.118			
		100.000	100.000			
0322.00	07/16/1957	0.069	0.069	25-029-024-14	HENNEPIN MN UNITED STATES	PURCHASE FRANK HALL
	\$13,100.00	0.069	0.069			
		100.000	100.000			
0323.00	06/17/1957	0.012	0.012	24-029-024-41	HENNEPIN MN UNITED STATES	CONDEMNATION AMY J. HOVLAND
	\$16,500.00	0.012	0.012			
		100.000	100.000			
0324.00	05/13/1959	0.118	0.118	25-029-024-14	HENNEPIN MN UNITED STATES	CONDEMNATION CALEB P. PETERSON, FRANK HALL
	\$17,100.00	0.118	0.118			
		100.000	100.000			
0325.00	12/08/1958	0.118	0.118	25-029-024-14	HENNEPIN MN UNITED STATES	CONDEMNATION KENNETH AND KATHRYN VON BUSCH
	\$18,975.00	0.118	0.118			
		100.000	100.000			

UNIVERSITY OF MINNESOTA
REAL ESTATE OFFICE

CURRENT LAND HOLDINGS BY CAMPUS
MINNEAPOLIS EAST BANK CAMPUS (MEB)

Tract	Acquisition Date/ Cost	Current Net Acres Gross Acres Ownership Percent		Property ID Nbr	County/ State/ Country	How Acquired/ Previous Owner
		Surface	Mineral			
0326.00	03/31/1959 \$10,175.00	0.114	0.114	24-029-024-41	HENNEPIN MN UNITED STATES	CONDEMNATION RAY BENNETT, ET. AL.
		0.114	0.114			
		100.000	100.000			
0327.00	09/17/1958 \$22,500.00	0.125	0.125	24-029-024-44	HENNEPIN MN UNITED STATES	CONDEMNATION ELLERT M. HOUG
		0.125	0.125			
		100.000	100.000			
0328.00	04/30/1959 \$19,500.00	0.197	0.197	25-029-024-14	HENNEPIN MN UNITED STATES	PURCHASE JOSEPH BEAUDETTE, P. GUSTAFSON
		0.197	0.197			
		100.000	100.000			
0329.00	01/29/1958 \$21,000.00	0.096	0.096	25-029-024-14	HENNEPIN MN UNITED STATES	CONDEMNATION JOHN H. AND ETHELYN N. ESSLER
		0.096	0.096			
		100.000	100.000			
0330.00	01/24/1958 \$16,600.00	0.125	0.125	25-029-004-14	HENNEPIN MN UNITED STATES	CONDEMNATION EARL L. AND MARIE F. WELCH
		0.125	0.125			
		100.000	100.000			
0331.00	01/23/1958 \$18,500.00	0.109	0.109	25-029-024-14	HENNEPIN MN UNITED STATES	CONDEMNATION ARTHUR W. AND ANNIE GRIFFITH
		0.109	0.109			
		100.000	100.000			
0332.00	01/31/1958 \$14,100.00	0.083	0.083	25-029-024-14	HENNEPIN MN UNITED STATES	CONDEMNATION COUNCILMAN, KINKEL AND DEGNAN
		0.083	0.083			
		100.000	100.000			
0333.00	02/04/1958 \$22,500.00	0.125	0.125	25-029-024-14	HENNEPIN MN UNITED STATES	CONDEMNATION SCOTT, COUNCILMAN AND KINKEL
		0.125	0.125			
		100.000	100.000			
0334.00	02/05/1958 \$17,400.00	0.150	0.150	25-029-024-14	HENNEPIN MN UNITED STATES	CONDEMNATION PICKETT, ZIMMERMAN ET AL
		0.150	0.150			
		100.000	100.000			
0335.00	04/08/1958 \$16,400.00	0.083	0.083	25-029-024-14	HENNEPIN MN UNITED STATES	CONDEMNATION PHILBROOK, QUISENBERRY ET AL
		0.083	0.083			
		100.000	100.000			

UNIVERSITY OF MINNESOTA
REAL ESTATE OFFICE

CURRENT LAND HOLDINGS BY CAMPUS
MINNEAPOLIS EAST BANK CAMPUS (MEB)

Tract	Acquisition Date/ Cost	Current Net Acres Gross Acres Ownership Percent		Property ID Nbr	County/ State/ Country	How Acquired/ Previous Owner
		Surface	Mineral			
0336.00	01/25/1958	0.167	0.167	25-029-024-14	HENNEPIN MN UNITED STATES	CONDEMNATION EDWARD & SARAH FAGAN ET AL
	\$19,500.00	0.167	0.167			
		100.000	100.000			
0337.00	12/31/1957	0.064	0.064	25-029-024-14	HENNEPIN MN UNITED STATES	CONDEMNATION HELEN PRATT ET AL
	\$18,900.00	0.064	0.064			
		100.000	100.000			
0338.00	01/25/1958	0.125	0.125	25-029-024-14	HENNEPIN MN UNITED STATES	CONDEMNATION SHIRLEY J. AND ESTHER L KINKEL
	\$15,500.00	0.125	0.125			
		100.000	100.000			
0339.00	04/22/1958	0.150	0.150	25-029-024-14	HENNEPIN MN UNITED STATES	CONDEMNATION WALTER A AND THELMA E. FOLSKE
	\$17,900.00	0.150	0.150			
		100.000	100.000			
0340.00	05/08/1958	0.083	0.083	25-029-024-14	HENNEPIN MN UNITED STATES	CONDEMNATION MERWIN V. & MARGUERITE GRIDLEY
	\$18,500.00	0.083	0.083			
		100.000	100.000			
0341.00	02/24/1958	0.127	0.127	25-029-024-14	HENNEPIN MN UNITED STATES	CONDEMNATION LYNN WANLESS, ROSE ZIMMERMAN
	\$17,200.00	0.127	0.127			
		100.000	100.000			
0342.00	01/27/1958	0.034	0.034	25-029-024-14	HENNEPIN MN UNITED STATES	PURCHASE HALVOR AND KAREN K. VERMUND
	\$11,500.00	0.034	0.034			
		100.000	100.000			
0343.00	02/19/1958	0.109	0.109	25-029-024-14	HENNEPIN MN UNITED STATES	CONDEMNATION KAPPA ETA KAPPA, INC.
	\$22,001.00	0.109	0.109			
		100.000	100.000			
0344.00	02/28/1958	0.083	0.083	25-029-024-14	HENNEPIN MN UNITED STATES	CONDEMNATION XI PSI PHI ALUMNI ASSOC.
	\$17,800.00	0.083	0.083			
		100.000	100.000			
0345.00	03/03/1958	0.091	0.091	25-029-024-14	HENNEPIN MN UNITED STATES	CONDEMNATION IRMA AND CLARENCE COUNCILMAN
	\$17,900.00	0.091	0.091			
		100.000	100.000			

UNIVERSITY OF MINNESOTA
REAL ESTATE OFFICE

CURRENT LAND HOLDINGS BY CAMPUS
MINNEAPOLIS EAST BANK CAMPUS (MEB)

Tract	Acquisition Date/ Cost	Current Net Acres Gross Acres Ownership Percent		Property ID Nbr	County/ State/ Country	How Acquired/ Previous Owner
		Surface	Mineral			
0346.00	03/21/1958	0.064	0.064	25-029-024-14	HENNEPIN MN UNITED STATES	CONDEMNATION FRANK AND EUGENIA THEROS
	\$23,500.00	0.064	0.064			
		100.000	100.000			
0347.00	03/21/1958	0.149	0.149	25-029-024-14	HENNEPIN MN UNITED STATES	CONDEMNATION FRANK AND EUGENIA THEROS
	\$31,000.00	0.149	0.149			
		100.000	100.000			
0348.00	05/05/1958	0.109	0.109	25-029-024-14	HENNEPIN MN UNITED STATES	CONDEMNATION MATTIE A. DALAKER
	\$17,000.00	0.109	0.109			
		100.000	100.000			
0349.00	07/31/1958	0.125	0.125	25-029-024-14	HENNEPIN MN UNITED STATES	CONDEMNATION OLA M. WILLIAMS
	\$15,200.00	0.125	0.125			
		100.000	100.000			
0350.00	05/23/1958	0.250	0.250	25-029-024-14	HENNEPIN MN UNITED STATES	CONDEMNATION SELMA A. LEE
	\$18,900.00	0.250	0.250			
		100.000	100.000			
0353.00	06/24/1958	0.072	0.072	24-029-024-11	HENNEPIN MN UNITED STATES	CONDEMNATION EVA C. SWANSON
	\$17,200.00	0.072	0.072			
		100.000	100.000			
0357.01	05/20/1958	0.070	0.070	25-029-024-11	HENNEPIN MN UNITED STATES	CONDEMNATION BENJAMIN MOSHER, ET. AL.
	\$16,500.00	0.070	0.070			
		100.000	100.000			
0357.02	06/20/1958	0.073	0.073	25-029-024-11	HENNEPIN MN UNITED STATES	CONDEMNATION LEAFIE M. & CARL H. NORMAN
	\$17,050.00	0.073	0.073			
		100.000	100.000			
0357.03	07/14/1958	0.115	0.115	25-029-024-11	HENNEPIN MN UNITED STATES	CONDEMNATION ALIDA C. WATTS
	\$24,200.00	0.115	0.115			
		100.000	100.000			
0428.00	07/20/1959	0.309	0.309	25-029-024-13	HENNEPIN MN UNITED STATES	CONDEMNATION MARY & GEORGE FRANKFORTER
	\$30,100.00	0.309	0.309			
		100.000	100.000			

UNIVERSITY OF MINNESOTA
REAL ESTATE OFFICE

CURRENT LAND HOLDINGS BY CAMPUS
MINNEAPOLIS EAST BANK CAMPUS (MEB)

Tract	Acquisition Date/ Cost	Current Net Acres Gross Acres Ownership Percent		Property ID Nbr	County/ State/ Country	How Acquired/ Previous Owner
		Surface	Mineral			
0484.00	10/14/1959	0.643	0.643	25-029-024-13	HENNEPIN MN UNITED STATES	PURCHASE CITY OF MINNEAPOLIS
	\$39,950.00	0.643	0.643			
		100.000	100.000			
0485.00	10/26/1959	1.523	1.523	24-029-024-44	HENNEPIN MN UNITED STATES	PURCHASE CURTIS COMPANIES, INCORPORATED
	\$135,000.00	1.523	1.523			
		100.000	100.000			
0487.00	12/24/1959	0.290	0.290	24-029-024-42	HENNEPIN MN UNITED STATES	PURCHASE ROBERT W. & JOAN LEE CARLSON
	\$20,500.00	0.290	0.290			
		100.000	100.000			
0489.00	03/21/1960	0.088	0.088	24-029-024-41	HENNEPIN MN UNITED STATES	PURCHASE OSCAR G. AND MILDRED E JOHNSON
	\$13,000.00	0.088	0.088			
		100.000	100.000			
0490.00	05/17/1960	0.093	0.093	24-029-024-41	HENNEPIN MN UNITED STATES	PURCHASE GEORGE AND VERONICA JOHNSON
	\$10,000.00	0.093	0.093			
		100.000	100.000			
0492.00	10/19/1960	0.147	0.147	24-029-024-41	HENNEPIN MN UNITED STATES	PURCHASE LEVI B. AND EDNA S. PEASE
	\$8,750.00	0.147	0.147			
		100.000	100.000			
0495.00	03/27/1961	0.273	0.273	25-029-024-14	HENNEPIN MN UNITED STATES	PURCHASE STICKNEY & LITZENBERG ET. AL.
	\$23,600.00	0.273	0.273			
		100.000	100.000			
0496.00	06/27/1961	0.063	0.063	25-029-024-14	HENNEPIN MN UNITED STATES	PURCHASE HENRY J. AND JULIA K. WIDNA
	\$16,250.00	0.063	0.063			
		100.000	100.000			
0497.00	08/07/1961	0.168	0.168	24-029-024-44	HENNEPIN MN UNITED STATES	PURCHASE MABEL & JOSEPH S. MAYER
	\$13,825.00	0.168	0.168			
		100.000	100.000			
0498.06	10/23/1961	0.082	0.082	30-029-023-22	HENNEPIN MN UNITED STATES	CONDEMNATION AHMANN AND FAGAN ET AL
	\$20,000.00	0.082	0.082			
		100.000	100.000			

UNIVERSITY OF MINNESOTA
REAL ESTATE OFFICE

CURRENT LAND HOLDINGS BY CAMPUS
MINNEAPOLIS EAST BANK CAMPUS (MEB)

Tract	Acquisition Date/ Cost	Current Net Acres Gross Acres Ownership Percent		Property ID Nbr	County/ State/ Country	How Acquired/ Previous Owner
		Surface	Mineral			
0498.07	10/23/1961	0.103	0.103	30-029-023-22	HENNEPIN MN UNITED STATES	CONDEMNATION FAGAN AND BERGSTEN
	\$26,100.00	0.103	0.103			
		100.000	100.000			
0498.08	10/23/1961	0.142	0.142	30-029-023-22	HENNEPIN MN UNITED STATES	CONDEMNATION EDWARD J. FAGAN & SARAH FAGAN
	\$30,000.00	0.142	0.142			
		100.000	100.000			
0499.00	11/08/1961	0.125	0.125	25-029-024-41	HENNEPIN MN UNITED STATES	PURCHASE ROBERT E. AND BERTHA HANSON
	\$26,250.00	0.125	0.125			
		100.000	100.000			
0501.00	12/19/1961	0.125	0.125	25-029-024-14	HENNEPIN MN UNITED STATES	PURCHASE ROBERT A. AND GENE B. GOOD
	\$17,000.00	0.125	0.125			
		100.000	100.000			
0502.00	12/28/1961	0.148	0.148	24-029-024-44	HENNEPIN MN UNITED STATES	PURCHASE CONGREGATIONAL CONFERENCE
	\$32,000.00	0.148	0.148			
		100.000	100.000			
0505.00	06/27/1962	1.399	1.399	25-029-024-41	HENNEPIN MN UNITED STATES	PURCHASE CITY OF MINNEAPOLIS
	\$75,000.00	1.399	1.399			
		100.000	100.000			
0512.00	05/01/1963	0.333	0.333	24-029-024-41	HENNEPIN MN UNITED STATES	PURCHASE HAROLD S AND ANN B. BLOCHOWIAK
	\$21,075.00	0.333	0.333			
		100.000	100.000			
0513.00	05/22/1963	0.101	0.101	24-029-024-41	HENNEPIN MN UNITED STATES	PURCHASE DAVID AND JEAN A. VAN DIEPEN
	\$10,100.00	0.101	0.101			
		100.000	100.000			
0514.00	05/29/1963	0.091	0.091	24-029-024-41	HENNEPIN MN UNITED STATES	PURCHASE LENA ST. CROIX
	\$8,750.00	0.091	0.091			
		100.000	100.000			
0515.00	04/14/1963	0.587	0.587	25-029-024-11	HENNEPIN MN UNITED STATES	PURCHASE MAURICE GOLDMAN ET AL
	\$176,250.00	0.587	0.587			
		100.000	100.000			

UNIVERSITY OF MINNESOTA
REAL ESTATE OFFICE

CURRENT LAND HOLDINGS BY CAMPUS
MINNEAPOLIS EAST BANK CAMPUS (MEB)

Tract	Acquisition Date/ Cost	Current Net Acres Gross Acres Ownership Percent		Property ID Nbr	County/ State/ Country	How Acquired/ Previous Owner
		Surface	Mineral			
0516.00	05/29/1963	0.148	0.148	24-029-024-41	HENNEPIN MN UNITED STATES	PURCHASE WILLIAM O. LORA J. CASTER
	\$12,750.00	0.148	0.148			
		100.000	100.000			
0517.00	05/31/1963	0.167	0.167	24-029-024-41	HENNEPIN MN UNITED STATES	PURCHASE ETHEL YUND, ET. AL.
	\$13,750.00	0.167	0.167			
		100.000	100.000			
0519.00	06/13/1963	0.121	0.121	24-029-024-41	HENNEPIN MN UNITED STATES	PURCHASE WALTER R. STERNBERG
	\$12,500.00	0.121	0.121			
		100.000	100.000			
0520.00	06/27/1963	0.117	0.117	24-029-024-41	HENNEPIN MN UNITED STATES	PURCHASE WALTER H. AND MARY JO UPHOFF
	\$16,700.00	0.117	0.117			
		100.000	100.000			
0521.00	07/18/1963	0.069	0.069	24-029-024-41	HENNEPIN MN UNITED STATES	PURCHASE DENNIS A. AND MARYANN ROFF
	\$10,750.00	0.069	0.069			
		100.000	100.000			
0522.00	07/23/1963	0.119	0.119	24-029-024-41	HENNEPIN MN UNITED STATES	PURCHASE MURRAY B. AND ESTHER C. HUNT
	\$11,250.00	0.119	0.119			
		100.000	100.000			
0523.00	07/24/1963	0.072	0.072	24-029-024-41	HENNEPIN MN UNITED STATES	PURCHASE MARIKO UCHIDA
	\$12,500.00	0.072	0.072			
		100.000	100.000			
0524.00	07/26/1963	0.148	0.148	24-029-024-41	HENNEPIN MN UNITED STATES	PURCHASE ROBERT B. HOSKING
	\$13,750.00	0.148	0.148			
		100.000	100.000			
0525.00	07/26/1963	0.092	0.092	24-029-024-42	HENNEPIN MN UNITED STATES	PURCHASE DONALD W. AND JOANNE L. KISE
	\$18,000.00	0.092	0.092			
		100.000	100.000			
0526.00	07/26/1963	0.148	0.148	24-029-024-41	HENNEPIN MN UNITED STATES	PURCHASE CATHERINE FRANKLIN
	\$15,200.00	0.148	0.148			
		100.000	100.000			

UNIVERSITY OF MINNESOTA
REAL ESTATE OFFICE

CURRENT LAND HOLDINGS BY CAMPUS
MINNEAPOLIS EAST BANK CAMPUS (MEB)

Tract	Acquisition Date/ Cost	Current Net Acres Gross Acres Ownership Percent		Property ID Nbr	County/ State/ Country	How Acquired/ Previous Owner
		Surface	Mineral			
0527.00	07/31/1963	0.117	0.117	24-029-024-41	HENNEPIN MN UNITED STATES	PURCHASE ALDRICH COMPANY
	\$21,500.00	0.117	0.117			
		100.000	100.000			
0529.00	08/19/1963	0.096	0.096	24-029-024-41	HENNEPIN MN UNITED STATES	PURCHASE ARVILLA N. HOLSTEIN
	\$12,750.00	0.096	0.096			
		100.000	100.000			
0532.00	10/22/1963	0.079	0.079	24-029-024-41	HENNEPIN MN UNITED STATES	PURCHASE EDWARD F. AND M. EILEEN THANGE
	\$17,250.00	0.079	0.079			
		100.000	100.000			
0533.00	10/31/1963	0.079	0.079	24-029-024-41	HENNEPIN MN UNITED STATES	PURCHASE ROBERT E. AND BERTHA HANSON
	\$20,900.00	0.079	0.079			
		100.000	100.000			
0536.00	11/12/1963	0.057	0.057	24-029-024-41	HENNEPIN MN UNITED STATES	PURCHASE JOHN J. AND ANGELA M. NOWAK
	\$13,250.00	0.057	0.057			
		100.000	100.000			
0537.00	12/10/1963	0.227	0.227	25-029-024-14	HENNEPIN MN UNITED STATES	PURCHASE MARY K. SHEPARDSON
	\$30,000.00	0.227	0.227			
		100.000	100.000			
0538.00	12/17/1963	0.134	0.134	25-029-024-14	HENNEPIN MN UNITED STATES	PURCHASE PHI BETA PI BUILDING ASSOC.
	\$30,000.00	0.134	0.134			
		100.000	100.000			
0540.00	12/19/1963	0.091	0.091	24-029-024-41	HENNEPIN MN UNITED STATES	PURCHASE MERCEDES BUSWELL
	\$15,250.00	0.091	0.091			
		100.000	100.000			
0541.00	12/26/1963	0.152	0.152	30-029-023-23	HENNEPIN MN UNITED STATES	PURCHASE GEORGE & DOROTHY CHERGOSKY
	\$20,000.00	0.152	0.152			
		100.000	100.000			
0548.00	12/31/1963	0.148	0.148	24-029-024-41	HENNEPIN MN UNITED STATES	PURCHASE DONALD W AND VIOLA E DAHLSTROM
	\$14,469.00	0.148	0.148			
		100.000	100.000			

UNIVERSITY OF MINNESOTA
REAL ESTATE OFFICE

CURRENT LAND HOLDINGS BY CAMPUS
MINNEAPOLIS EAST BANK CAMPUS (MEB)

Tract	Acquisition Date/ Cost	Current Net Acres Gross Acres Ownership Percent		Property ID Nbr	County/ State/ Country	How Acquired/ Previous Owner
		Surface	Mineral			
0556.00	06/17/1964	0.148	0.148	24-029-024-44	HENNEPIN MN UNITED STATES	PURCHASE ARTHUR F. AND ROSA D. LEWIS
	\$16,000.00	0.148	0.148			
		100.000	100.000			
0557.00	05/14/1964	0.069	0.069	24-029-024-41	HENNEPIN MN UNITED STATES	PURCHASE DOUGLAS J. ELLIS
	\$9,250.00	0.069	0.069			
		100.000	100.000			
0560.00	07/09/1964	0.040	0.040	25-029-024-11	HENNEPIN MN UNITED STATES	PURCHASE OLIVE H. KOHNER
	\$10,200.00	0.040	0.040			
		100.000	100.000			
0561.00	07/16/1964	0.048	0.048	24-029-024-41	HENNEPIN MN UNITED STATES	PURCHASE KATHERINE R. LEONARD
	\$8,750.00	0.048	0.048			
		100.000	100.000			
0562.00	07/16/1964	0.081	0.081	24-029-024-41	HENNEPIN MN UNITED STATES	PURCHASE GUILLERMO SCHRADER
	\$11,350.00	0.081	0.081			
		100.000	100.000			
0563.00	07/10/1964	0.052	0.052	24-029-024-41	HENNEPIN MN UNITED STATES	PURCHASE ADELAIDE E. SIMONS
	\$10,750.00	0.052	0.052			
		100.000	100.000			
0565.00	08/07/1964	0.098	0.098	25-029-024-41	HENNEPIN MN UNITED STATES	PURCHASE JERRY E. HARRINGTON
	\$11,750.00	0.098	0.098			
		100.000	100.000			
0567.00	07/27/1964	0.072	0.072	24-029-024-41	HENNEPIN MN UNITED STATES	PURCHASE MARIE SCHULTZ
	\$8,250.00	0.072	0.072			
		100.000	100.000			
0568.00	09/09/1964	0.139	0.139	24-029-024-41	HENNEPIN MN UNITED STATES	PURCHASE HARRY A. AND LEANORE M. SMISEK
	\$15,650.00	0.139	0.139			
		100.000	100.000			
0569.00	09/14/1964	0.114	0.114	24-029-024-41	HENNEPIN MN UNITED STATES	PURCHASE EDWARD H. AND CAROL D RYBNICEK
	\$13,750.00	0.114	0.114			
		100.000	100.000			

UNIVERSITY OF MINNESOTA
REAL ESTATE OFFICE

CURRENT LAND HOLDINGS BY CAMPUS
MINNEAPOLIS EAST BANK CAMPUS (MEB)

Tract	Acquisition Date/ Cost	Current Net Acres Gross Acres Ownership Percent		Property ID Nbr	County/ State/ Country	How Acquired/ Previous Owner
		Surface	Mineral			
0570.00	09/14/1964	0.099	0.099	24-029-024-41	HENNEPIN MN UNITED STATES	PURCHASE GLADYS M. THARALSON
	\$9,650.00	0.099	0.099			
		100.000	100.000			
0572.11	06/13/1964	0.114	0.114	24-029-024-41	HENNEPIN MN UNITED STATES	CONDEMNATION ROBERT LUCAS & HYMAN ITMAN
	\$23,500.00	0.114	0.114			
		100.000	100.000			
0573.00	11/02/1964	0.152	0.152	24-029-024-41	HENNEPIN MN UNITED STATES	PURCHASE DOROTHY I. RANCK ET AL
	\$15,250.00	0.152	0.152			
		100.000	100.000			
0575.00	12/30/1964	0.038	0.038	24-029-024-41	HENNEPIN MN UNITED STATES	PURCHASE MARGARET E. MOSELLE
	\$8,500.00	0.038	0.038			
		100.000	100.000			
0576.01	12/31/1964	1.950	1.950	24-029-024-33	HENNEPIN MN UNITED STATES	PURCHASE NORTHERN STATES POWER COMPANY
	\$38,250.00	1.950	1.950			
		100.000	100.000			
0576.02	04/28/1964	0.083	0.083	24-029-024-34	HENNEPIN MN UNITED STATES	PURCHASE GREAT NORTHERN RAILWAY COMPANY
	\$800.00	0.083	0.083			
		100.000	100.000			
0579.00	03/01/1964	0.125	0.125	25-029-024-14	HENNEPIN MN UNITED STATES	PURCHASE CHARLES AND MARY MC LAUGHLIN
	\$21,000.00	0.125	0.125			
		100.000	100.000			
0580.00	03/30/1965	0.078	0.078	24-029-024-41	HENNEPIN MN UNITED STATES	PURCHASE CATHERINE FRANKLIN
	\$12,250.00	0.078	0.078			
		100.000	100.000			
0591.00	10/29/1965	0.154	0.154	30-029-023-22	HENNEPIN MN UNITED STATES	PURCHASE FRED G. AND RACHEL S. LEONARD
	\$52,500.00	0.154	0.154			
		100.000	100.000			
0594.00	10/29/1965	0.072	0.072	24-029-024-41	HENNEPIN MN UNITED STATES	PURCHASE OTIS R. AND MARLYS SKJEI
	\$9,250.00	0.072	0.072			
		100.000	100.000			

UNIVERSITY OF MINNESOTA
REAL ESTATE OFFICE

CURRENT LAND HOLDINGS BY CAMPUS
MINNEAPOLIS EAST BANK CAMPUS (MEB)

Tract	Acquisition Date/ Cost	Current Net Acres Gross Acres Ownership Percent		Property ID Nbr	County/ State/ Country	How Acquired/ Previous Owner
		Surface	Mineral			
0595.00	12/02/1965	0.083	0.083	24-029-024-41	HENNEPIN MN UNITED STATES	PURCHASE JOE VARHOL
	\$16,000.00	0.083	0.083			
		100.000	100.000			
0597.00	12/30/1965	0.084	0.084	24-029-024-41	HENNEPIN MN UNITED STATES	PURCHASE EARL S. AND VELMA A. SANDERSON
	\$16,750.00	0.084	0.084			
		100.000	100.000			
0600.00	06/16/1966	1.620	1.620	25-029-024-24	HENNEPIN MN UNITED STATES	PURCHASE CITY OF MINNEAPOLIS PARK BOARD
	\$45,700.00	1.620	1.620			
		100.000	100.000			
0601.00	05/20/1966	0.053	0.053	24-029-024-44	HENNEPIN MN UNITED STATES	PURCHASE JEROME AND HENRIETTA LARSON
	\$11,500.00	0.053	0.053			
		100.000	100.000			
0603.00	06/02/1966	0.039	0.039	24-029-024-44	HENNEPIN MN UNITED STATES	PURCHASE GORDON J. KOPACEK
	\$13,400.00	0.039	0.039			
		100.000	100.000			
0604.00	06/03/1966	0.108	0.108	24-029-024-44	HENNEPIN MN UNITED STATES	PURCHASE MAXWELL M. & TILLIE E. YOUNG
	\$20,600.00	0.108	0.108			
		100.000	100.000			
0605.00	06/03/1966	0.081	0.081	24-029-024-44	HENNEPIN MN UNITED STATES	PURCHASE MAXWELL AND TILLIE YOUNG
	\$14,000.00	0.081	0.081			
		100.000	100.000			
0606.00	06/03/1966	0.079	0.079	24-029-024-44	HENNEPIN MN UNITED STATES	PURCHASE EUGENE G. SULLIVAN
	\$26,350.00	0.079	0.079			
		100.000	100.000			
0607.00	06/03/1966	0.045	0.045	24-029-024-44	HENNEPIN MN UNITED STATES	PURCHASE MAYBELLE ANN HENNEN
	\$11,750.00	0.045	0.045			
		100.000	100.000			
0608.00	06/24/1966	0.128	0.128	24-029-024-41	HENNEPIN MN UNITED STATES	PURCHASE WILMER L. AND RUTH M. ADAMS
	\$14,500.00	0.128	0.128			
		100.000	100.000			

UNIVERSITY OF MINNESOTA
REAL ESTATE OFFICE

CURRENT LAND HOLDINGS BY CAMPUS
MINNEAPOLIS EAST BANK CAMPUS (MEB)

Tract	Acquisition Date/ Cost	Current Net Acres Gross Acres Ownership Percent		Property ID Nbr	County/ State/ Country	How Acquired/ Previous Owner
		Surface	Mineral			
0611.00	07/21/1966	0.048	0.048	24-029-024-41	HENNEPIN MN UNITED STATES	PURCHASE JOHN AND OLIVE PIERCEY
	\$11,250.00	0.048	0.048			
		100.000	100.000			
0612.00	07/26/1966	0.132	0.132	24-029-024-41	HENNEPIN MN UNITED STATES	PURCHASE MINA AMUNDSON
	\$15,250.00	0.132	0.132			
		100.000	100.000			
0613.00	07/15/1966	0.121	0.121	24-029-024-44	HENNEPIN MN UNITED STATES	PURCHASE WILLIAM A. MCDONALD
	\$22,000.00	0.121	0.121			
		100.000	100.000			
0614.00	08/05/1966	0.126	0.126	24-029-024-42	HENNEPIN MN UNITED STATES	PURCHASE NANCY KATHERINE TORRENS
	\$16,750.00	0.126	0.126			
		100.000	100.000			
0615.00	08/03/1966	0.119	0.163	24-029-024-44	HENNEPIN MN UNITED STATES	PURCHASE MARGARET I. BRIGGS
	* \$24,400.00	0.163	0.163			
		100.000	100.000			
0617.00	08/11/1966	0.108	0.108	24-029-024-42	HENNEPIN MN UNITED STATES	PURCHASE AXEL J. AND VERA M. KISE
	\$16,250.00	0.108	0.108			
		100.000	100.000			
0618.00	08/22/1966	0.091	0.091	24-029-024-41	HENNEPIN MN UNITED STATES	PURCHASE DONALD E. AND HELEN BRINKMAN
	\$15,000.00	0.091	0.091			
		100.000	100.000			
0619.00	08/25/1966	0.127	0.127	24-029-024-41	HENNEPIN MN UNITED STATES	PURCHASE MYKOLA SHERBANENKO
	\$16,000.00	0.127	0.127			
		100.000	100.000			
0620.00	08/29/1966	0.299	0.299	24-029-024-41	HENNEPIN MN UNITED STATES	PURCHASE CHARLES H. & FLORENCE T. MOORE
	\$185,000.00	0.299	0.299			
		100.000	100.000			
0621.00	09/02/1966	0.140	0.140	24-029-024-41	HENNEPIN MN UNITED STATES	PURCHASE ALMA L. GRABOW
	\$16,650.00	0.140	0.140			
		100.000	100.000			

* Asterisk reflects original acquisition cost before deduction

UNIVERSITY OF MINNESOTA
REAL ESTATE OFFICE

CURRENT LAND HOLDINGS BY CAMPUS
MINNEAPOLIS EAST BANK CAMPUS (MEB)

Tract	Acquisition Date/ Cost	Current Net Acres Gross Acres Ownership Percent		Property ID Nbr	County/ State/ Country	How Acquired/ Previous Owner
		Surface	Mineral			
0623.00	09/06/1966	0.143	0.143	24-029-024-41	HENNEPIN MN UNITED STATES	PURCHASE GEORGE AND MARTHA MARASEK
	\$18,000.00	0.143	0.143			
		100.000	100.000			
0624.00	09/09/1966	0.099	0.099	24-029-024-41	HENNEPIN MN UNITED STATES	PURCHASE CATHERINE AND JAKE B. VALAKER
	\$22,250.00	0.099	0.099			
		100.000	100.000			
0625.00	09/14/1966	0.070	0.070	24-029-024-44	HENNEPIN MN UNITED STATES	PURCHASE MARGARET ECKSTROM
	\$18,750.00	0.070	0.070			
		100.000	100.000			
0629.00	10/27/1966	0.051	0.051	25-029-024-11	HENNEPIN MN UNITED STATES	PURCHASE OLOF A. OLSON
	\$15,500.00	0.051	0.051			
		100.000	100.000			
0630.00	11/01/1966	0.167	0.167	24-029-024-41	HENNEPIN MN UNITED STATES	PURCHASE ESTATE OF ALBERT JOHNSON
	\$20,000.00	0.167	0.167			
		100.000	100.000			
0637.00	12/18/1966	0.263	0.263	24-029-024-44	HENNEPIN MN UNITED STATES	PURCHASE LEONARD L. BLOOMQUIST
	\$36,900.00	0.263	0.263			
		100.000	100.000			
0638.00	12/15/1966	0.341	0.341	25-029-024-14	HENNEPIN MN UNITED STATES	PURCHASE THETA TAU ALUMNI ASSOCIATION
	\$126,000.00	0.341	0.341			
		100.000	100.000			
0643.01	06/02/1967	0.148	0.148	24-029-024-41	HENNEPIN MN UNITED STATES	CONDEMNATION MIHAJLO LABALO ET AL
	\$22,000.00	0.148	0.148			
		100.000	100.000			
0643.02	06/02/1967	0.148	0.148	24-029-024-41	HENNEPIN MN UNITED STATES	CONDEMNATION MIHAJLO LABALO ET AL
	\$25,600.00	0.148	0.148			
		100.000	100.000			
0643.03	06/02/1967	0.086	0.086	24-029-024-41	HENNEPIN MN UNITED STATES	CONDEMNATION RALPH AND HELEN DITTBERNER
	\$20,185.00	0.086	0.086			
		100.000	100.000			

UNIVERSITY OF MINNESOTA
REAL ESTATE OFFICE

CURRENT LAND HOLDINGS BY CAMPUS
MINNEAPOLIS EAST BANK CAMPUS (MEB)

Tract	Acquisition Date/ Cost	Current Net Acres Gross Acres Ownership Percent		Property ID Nbr	County/ State/ Country	How Acquired/ Previous Owner
		Surface	Mineral			
0643.04	06/02/1967	0.148	0.148	24-029-024-41	HENNEPIN MN UNITED STATES	CONDEMNATION JOSEPH J. AND PATRICIA KINNEY
	\$20,900.00	0.148	0.148			
		100.000	100.000			
0643.05	06/02/1967	0.160	0.160	24-029-024-41	HENNEPIN MN UNITED STATES	CONDEMNATION JOHN D. AND VICTORIA WELSH
	\$22,850.00	0.160	0.160			
		100.000	100.000			
0643.06	06/02/1967	0.115	0.115	24-029-024-42	HENNEPIN MN UNITED STATES	CONDEMNATION ETHEL COTTLE & MINNIE C KELLER
	\$21,750.00	0.115	0.115			
		100.000	100.000			
0643.07	06/02/1967	0.126	0.126	24-029-024-42	HENNEPIN MN UNITED STATES	CONDEMNATION WILLARD E. AND GLADYS A. MESNA
	\$27,060.00	0.126	0.126			
		100.000	100.000			
0643.08	06/02/1967	0.108	0.108	24-029-024-42	HENNEPIN MN UNITED STATES	CONDEMNATION WILLARD E. AND GLADYS A. MESNA
	\$26,440.00	0.108	0.108			
		100.000	100.000			
0643.09	06/02/1967	0.133	0.133	24-029-024-42	HENNEPIN MN UNITED STATES	CONDEMNATION WAYNE R. AND VIOLA A. GULSO
	\$22,000.00	0.133	0.133			
		100.000	100.000			
0643.10	09/23/1966	0.071	0.071	24-029-024-41	HENNEPIN MN UNITED STATES	CONDEMNATION AGNES & ERNEST & KATHRN OPSTAD
	\$18,700.00	0.071	0.071			
		100.000	100.000			
0643.11	06/02/1966	0.062	0.062	24-029-024-41	HENNEPIN MN UNITED STATES	CONDEMNATION WILLARD E. AND GLADYS A. MESNA
	\$19,735.00	0.062	0.062			
		100.000	100.000			
0643.12	09/23/1966	1.490	1.490	19-029-023-33	HENNEPIN MN UNITED STATES	CONDEMNATION AMERICAN OIL COMPANY
	\$216,700.00	1.490	1.490			
		100.000	100.000			
0652.00	07/01/1967	0.443	0.634	30-029-023-22	HENNEPIN MN UNITED STATES	PURCHASE SERVICE TERMINALS COMPANY
	* \$117,250.00	0.634	0.634			
		100.000	100.000			

* Asterisk reflects original acquisition cost before deduction

UNIVERSITY OF MINNESOTA
REAL ESTATE OFFICE

CURRENT LAND HOLDINGS BY CAMPUS
MINNEAPOLIS EAST BANK CAMPUS (MEB)

Tract	Acquisition Date/ Cost	Current Net Acres Gross Acres Ownership Percent		Property ID Nbr	County/ State/ Country	How Acquired/ Previous Owner
		Surface	Mineral			
0653.00	11/15/1967	0.156	0.156	24-029-024-44	HENNEPIN MN UNITED STATES	PURCHASE LAVERNE A. WALKER
	\$25,000.00	0.156	0.156			
		100.000	100.000			
0657.00	12/15/1967	0.640	0.640	25-029-024-14	HENNEPIN MN UNITED STATES	PURCHASE EDWARD SPALDING GOULD
	\$397,500.00	0.640	0.640			
		100.000	100.000			
0659.00	12/20/1967	0.312	0.312	25-029-024-14	HENNEPIN MN UNITED STATES	PURCHASE KENSINGTON APARTMENTS, INC.
	\$333,500.00	0.312	0.312			
		100.000	100.000			
0664.00	05/31/1968	0.116	0.116	30-029-023-23	HENNEPIN MN UNITED STATES	PURCHASE ARLETTE SODERBERG, ET. AL.
	\$24,000.00	0.116	0.116			
		100.000	100.000			
0665.01	05/21/1968	0.060	0.060	24-029-024-44	HENNEPIN MN UNITED STATES	CONDEMNATION LLOYD J. QUAID
	\$20,750.00	0.060	0.060			
		100.000	100.000			
0665.02	05/21/1968	0.071	0.071	24-029-024-44	HENNEPIN MN UNITED STATES	CONDEMNATION GEORGE J. MUNCK
	\$16,000.00	0.071	0.071			
		100.000	100.000			
0665.03	05/21/1968	0.168	0.168	24-029-024-44	HENNEPIN MN UNITED STATES	CONDEMNATION MARGARET MARY BRODERICK
	\$27,700.00	0.168	0.168			
		100.000	100.000			
0665.04	05/21/1968	0.057	0.057	24-029-024-44	HENNEPIN MN UNITED STATES	CONDEMNATION ANTONIA DANILOWICZ
	\$16,750.00	0.057	0.057			
		100.000	100.000			
0665.05	05/21/1968	0.152	0.208	24-029-024-44	HENNEPIN MN UNITED STATES	CONDEMNATION THOMAS DWYER
	* \$32,375.00	0.208	0.208			
		100.000	100.000			
0666.00	07/25/1968	0.394	0.394	30-029-023-23	HENNEPIN MN UNITED STATES	PURCHASE SCHEURER REALTY COMPANY
	\$98,670.00	0.394	0.394			
		100.000	100.000			

* Asterisk reflects original acquisition cost before deduction

UNIVERSITY OF MINNESOTA
REAL ESTATE OFFICE

CURRENT LAND HOLDINGS BY CAMPUS
MINNEAPOLIS EAST BANK CAMPUS (MEB)

Tract	Acquisition Date/ Cost	Current Net Acres Gross Acres Ownership Percent		Property ID Nbr	County/ State/ Country	How Acquired/ Previous Owner
		Surface	Mineral			
0678.00	04/30/1969	0.094	0.094	30-029-023-23	HENNEPIN MN UNITED STATES	PURCHASE EVA C. SWANSON
	\$18,400.00	0.094	0.094			
		100.000	100.000			
0679.00	05/23/1969	0.094	0.094	30-029-023-23	HENNEPIN MN UNITED STATES	PURCHASE NELS AND ASTRID SPARRING
	\$34,000.00	0.094	0.094			
		100.000	100.000			
0685.02	10/14/1969	0.100	0.100	30-029-023-23	HENNEPIN MN UNITED STATES	CONDEMNATION ETHEL, STELLA & EDWARD STRIEGL
	\$38,000.00	0.100	0.100			
		100.000	100.000			
0699.12	06/12/1970	0.114	0.114	25-029-024-14	HENNEPIN MN UNITED STATES	CONDEMNATION ARTHUR J. ZIEGLER
	\$39,500.00	0.114	0.114			
		100.000	100.000			
0704.00	06/30/1970	0.111	0.111	30-029-023-23	HENNEPIN MN UNITED STATES	PURCHASE JULIUS E. WITTKE
	\$25,000.00	0.111	0.111			
		100.000	100.000			
0706.00	09/29/1970	0.076	0.076	30-029-023-23	HENNEPIN MN UNITED STATES	PURCHASE JULIUS GOLDMAN
	\$25,000.00	0.076	0.076			
		100.000	100.000			
0707.00	12/09/1970	0.127	0.127	25-029-024-14	HENNEPIN MN UNITED STATES	PURCHASE GLEN G. CERNY ESTATE
	\$37,500.00	0.127	0.127			
		100.000	100.000			
0710.00	12/29/1970	0.163	0.163	25-029-024-11	HENNEPIN MN UNITED STATES	PURCHASE NOBLE INVESTMENT COMPANY
	\$205,000.00	0.163	0.163			
		100.000	100.000			
0711.00	12/30/1970	0.127	0.127	30-029-023-23	HENNEPIN MN UNITED STATES	PURCHASE ARTHUR B. JENNINGS
	\$25,000.00	0.127	0.127			
		100.000	100.000			
0714.00	06/29/1971	0.126	0.126	25-029-024-11	HENNEPIN MN UNITED STATES	PURCHASE PHI EPSILON PI FRATERNITY INC.
	\$82,000.00	0.126	0.126			
		100.000	100.000			

UNIVERSITY OF MINNESOTA
REAL ESTATE OFFICE

CURRENT LAND HOLDINGS BY CAMPUS
MINNEAPOLIS EAST BANK CAMPUS (MEB)

Tract	Acquisition Date/ Cost	Current Net Acres Gross Acres Ownership Percent		Property ID Nbr	County/ State/ Country	How Acquired/ Previous Owner
		Surface	Mineral			
0715.01	05/09/1973 \$305,900.00	0.250	0.250	25-029-024-14	HENNEPIN MN UNITED STATES	CONDEMNATION KENSINGTON APARTMENTS, INC.
		0.250	0.250			
		100.000	100.000			
0715.02	05/09/1973 \$225,925.00	0.167	0.167	25-029-024-14	HENNEPIN MN UNITED STATES	CONDEMNATION KENSINGTON APARTMENTS, INC.
		0.167	0.167			
		100.000	100.000			
0715.03	05/09/1973 \$227,925.00	0.152	0.152	25-029-024-14	HENNEPIN MN UNITED STATES	CONDEMNATION KENSINGTON APARTMENTS, INC.
		0.152	0.152			
		100.000	100.000			
0715.12	08/03/1972 \$60,000.00	0.094	0.094	30-029-023-23	HENNEPIN MN UNITED STATES	PURCHASE EVA AND REUBEN BROWN
		0.094	0.094			
		100.000	100.000			
0715.13	11/14/1972 \$25,300.00	0.121	0.121	30-029-023-23	HENNEPIN MN UNITED STATES	CONDEMNATION ERNEST J. AND HELEN REGULY
		0.121	0.121			
		100.000	100.000			
0715.14	03/15/1972 \$16,675.00	0.106	0.106	30-029-023-23	HENNEPIN MN UNITED STATES	CONDEMNATION GLADYS MILLER
		0.106	0.106			
		100.000	100.000			
0715.15	06/03/1975 \$25,000.00	0.114	0.114	30-029-023-23	HENNEPIN MN UNITED STATES	CONDEMNATION ALBERT E. HOLDAHL
		0.114	0.114			
		100.000	100.000			
0715.16	10/04/1972 \$21,500.00	0.114	0.114	30-029-023-23	HENNEPIN MN UNITED STATES	CONDEMNATION ROBERT & MARGARET BRANTNER
		0.114	0.114			
		100.000	100.000			
0715.17	10/04/1972 \$26,500.00	0.172	0.172	30-029-023-23	HENNEPIN MN UNITED STATES	CONDEMNATION ROBERT & MARGARET BRANTNER
		0.172	0.172			
		100.000	100.000			
0715.18	11/11/1975 \$39,225.00	0.127	0.127	30-029-023-23	HENNEPIN MN UNITED STATES	CONDEMNATION RALPH D. & HELEN DITTBERNER
		0.127	0.127			
		100.000	100.000			

UNIVERSITY OF MINNESOTA
REAL ESTATE OFFICE

CURRENT LAND HOLDINGS BY CAMPUS
MINNEAPOLIS EAST BANK CAMPUS (MEB)

Tract	Acquisition Date/ Cost	Current Net Acres Gross Acres Ownership Percent		Property ID Nbr	County/ State/ Country	How Acquired/ Previous Owner
		Surface	Mineral			
0715.19	08/14/1972 \$27,000.00	0.127	0.127	30-029-023-23	HENNEPIN MN UNITED STATES	CONDEMNATION MRS GEORGE A. (SENA) HANSON
		0.127	0.127			
		100.000	100.000			
0715.20	08/31/1972 \$28,500.00	0.103	0.103	30-029-023-23	HENNEPIN MN UNITED STATES	CONDEMNATION RAYMOND AND RAGNA BURNS
		0.103	0.103			
		100.000	100.000			
0715.21	09/26/1972 \$33,000.00	0.096	0.096	30-029-023-23	HENNEPIN MN UNITED STATES	CONDEMNATION BYRON NYGAARD & EVELYN ARENDS
		0.096	0.096			
		100.000	100.000			
0715.22	03/17/1972 \$31,625.00	0.152	0.152	30-029-023-23	HENNEPIN MN UNITED STATES	CONDEMNATION WISC. EVANGELICAL LUTH. SYNOD
		0.152	0.152			
		100.000	100.000			
0715.23	10/04/1972 \$32,000.00	0.152	0.152	30-029-023-23	HENNEPIN MN UNITED STATES	CONDEMNATION LOUISE A. RENQUIST
		0.152	0.152			
		100.000	100.000			
0716.00	03/02/1972 \$190,000.00	0.218	0.218	24-029-024-43	HENNEPIN MN UNITED STATES	PURCHASE YMCA METROPOLITAN MPLS.
		0.218	0.218			
		100.000	100.000			
0717.01	10/02/1972 \$27,000.00	0.061	0.061	30-029-023-23	HENNEPIN MN UNITED STATES	CONDEMNATION MATTHEW KUPCHO
		0.061	0.061			
		100.000	100.000			
0717.02	09/06/1972 \$25,875.00	0.076	0.076	30-029-023-23	HENNEPIN MN UNITED STATES	CONDEMNATION CLARA THOMPSON
		0.076	0.076			
		100.000	100.000			
0717.03	10/27/1972 \$36,000.00	0.076	0.076	30-029-023-23	HENNEPIN MN UNITED STATES	CONDEMNATION FRED L. AND LUCILLE C. KILDOW
		0.076	0.076			
		100.000	100.000			
0717.04	01/31/1973 \$42,000.00	0.193	0.193	30-029-023-23	HENNEPIN MN UNITED STATES	CONDEMNATION ALFRED V. AND MIRDZA BARISS
		0.193	0.193			
		100.000	100.000			

UNIVERSITY OF MINNESOTA
REAL ESTATE OFFICE

CURRENT LAND HOLDINGS BY CAMPUS
MINNEAPOLIS EAST BANK CAMPUS (MEB)

Tract	Acquisition Date/ Cost	Current Net Acres		Property ID Nbr	County/ State/ Country	How Acquired/ Previous Owner
		Gross Acres Surface	Ownership Percent Mineral			
0717.05	11/14/1972	0.148	0.148	30-029-023-23	HENNEPIN MN UNITED STATES	CONDEMNATION ALFRED M. AND DONNA L. TEIEN
	\$32,300.00	0.148	0.148			
		100.000	100.000			
0717.06	02/18/1985	0.000	0.000	30-029-023-23	HENNEPIN MN UNITED STATES	EASEMENT LEONARD J. CARLIER, SUCCEEDED BY DINNAKEN
	\$1.00	0.000	0.000			
		0.000	0.000			
0720.00	12/16/1971	2.900	2.900	24-029-024-41	HENNEPIN MN UNITED STATES	PURCHASE BURLINGTON NORTHERN INC.
	\$190,000.00	2.900	2.900			
		100.000	100.000			
0720.01	12/16/1971	0.000	0.000	24-029-024-41	HENNEPIN MN UNITED STATES	EASEMENT BURLINGTON NORTHERN INC.
	\$1.00	0.000	0.000			
		0.000	0.000			
0721.00	01/09/1973	0.062	0.062	25-029-024-14	HENNEPIN MN UNITED STATES	PURCHASE LOWALL DAHLBERG & CARL STONE
	\$21,250.00	0.062	0.062			
		100.000	100.000			
0723.02	06/25/1973	0.125	0.125	25-029-024-14	HENNEPIN MN UNITED STATES	CONDEMNATION MARGUERITE WATSON
	* \$39,000.00	0.182	0.182			
		100.000	100.000			
0723.03	05/07/1975	0.121	0.121	25-029-024-14	HENNEPIN MN UNITED STATES	CONDEMNATION CARL AND AGNES GRANRUD ET AL
	\$49,000.00	0.121	0.121			
		100.000	100.000			
0723.04	05/07/1975	0.106	0.106	25-029-024-14	HENNEPIN MN UNITED STATES	CONDEMNATION CARL F. AND AGNES G. GRANRUD
	\$41,450.00	0.106	0.106			
		100.000	100.000			
0727.00	05/11/1976	0.043	0.121	25-029-024-14	HENNEPIN MN UNITED STATES	LAND EXCHANGE GRACE UNIV. LUTHERAN CHURCH
	* \$10.00	0.121	0.121			
		100.000	100.000			
0730.00	10/10/1977	9.009	10.023	24-029-024-33	HENNEPIN MN UNITED STATES	PURCHASE NORTHERN STATES POWER COMPANY
	* \$500,000.00	10.023	10.023			
		100.000	100.000			

* Asterisk reflects original acquisition cost before deduction

UNIVERSITY OF MINNESOTA
REAL ESTATE OFFICE

CURRENT LAND HOLDINGS BY CAMPUS
MINNEAPOLIS EAST BANK CAMPUS (MEB)

Tract	Acquisition Date/ Cost	Current Net Acres		Property ID Nbr	County/ State/ Country	How Acquired/ Previous Owner
		Gross Acres Surface	Ownership Percent Mineral			
0730.01	07/31/1958	0.000	0.000	24-029-024-33	HENNEPIN MN UNITED STATES	EASEMENT NORTHERN STATES POWER COMPANY
	\$1.00	0.000	0.000			
		0.000	0.000			
0734.00	01/07/1980	2.898	2.898	24-029-024-14	HENNEPIN MN UNITED STATES	PURCHASE CARGILL, INCORPORATED
	\$1.00	2.898	2.898			
		100.000	100.000			
0735.00	10/10/1980	0.191	0.191	25-029-024-14	HENNEPIN MN UNITED STATES	PURCHASE GEORGE FRANKFORTER ET AL
	\$233,750.00	0.191	0.191			
		100.000	100.000			
0736.00	08/09/1982	0.164	0.164	25-029-024-14	HENNEPIN MN UNITED STATES	PURCHASE ALLAN R. & GERALDINE A. YANKE
	\$97,000.00	0.164	0.164			
		100.000	100.000			
0739.00	09/25/1984	0.303	0.303	24-029-024-43	HENNEPIN MN UNITED STATES	PURCHASE NORTHERN STATES POWER COMPANY
	\$1.00	0.303	0.303			
		100.000	100.000			
0740.00	01/25/1985	0.248	0.248	25-029-024-11	HENNEPIN MN UNITED STATES	PURCHASE MINN. DEPT. OF TRANSPORTATION
	\$67,000.00	0.248	0.248			
		100.000	100.000			
0742.00	07/05/1985	0.082	0.167	25-029-024-14	HENNEPIN MN UNITED STATES	PURCHASE PEARL V. WINTERS
	* \$150,000.00	0.167	0.167			
		100.000	100.000			
0743.00	07/05/1985	0.167	0.167	25-029-024-14	HENNEPIN MN UNITED STATES	PURCHASE PATRICIA L. BELOIS
	\$152,500.00	0.167	0.167			
		100.000	100.000			
0744.00	07/05/1985	0.121	0.121	25-029-024-14	HENNEPIN MN UNITED STATES	PURCHASE MABEL, ROBERT & BARBARA WAGNER
	\$140,500.00	0.121	0.121			
		100.000	100.000			
0745.01	10/18/1882	0.916	0.916	24-029-024-34	HENNEPIN MN UNITED STATES	STREET VACATION CITY OF MINNEAPOLIS
	\$1.00	0.916	0.916			
		100.000	100.000			

* Asterisk reflects original acquisition cost before deduction

UNIVERSITY OF MINNESOTA
REAL ESTATE OFFICE

CURRENT LAND HOLDINGS BY CAMPUS
MINNEAPOLIS EAST BANK CAMPUS (MEB)

Tract	Acquisition Date/ Cost	Current Net Acres		Property ID Nbr	County/ State/ Country	How Acquired/ Previous Owner
		Gross Acres Surface	Ownership Percent Mineral			
0745.02	10/18/1882	0.606	0.606	25-029-024-21	HENNEPIN MN UNITED STATES	STREET VACATION CITY OF MINNEAPOLIS
	\$1.00	0.606	0.606			
		100.000	100.000			
0745.03	10/18/1882	0.606	0.606	25-029-024-12	HENNEPIN MN UNITED STATES	STREET VACATION CITY OF MINNEAPOLIS
	\$1.00	0.606	0.606			
		100.000	100.000			
0745.06	04/18/1888	0.662	0.662	30-029-023-22	HENNEPIN MN UNITED STATES	STREET VACATION CITY OF MINNEAPOLIS
	\$1.00	0.662	0.662			
		100.000	100.000			
0745.07	09/17/1896	0.303	0.303	25-029-024-12	HENNEPIN MN UNITED STATES	STREET VACATION CITY OF MINNEAPOLIS
	\$1.00	0.303	0.303			
		100.000	100.000			
0745.08	11/27/1896	0.303	0.303	25-029-024-12	HENNEPIN MN UNITED STATES	STREET VACATION CITY OF MINNEAPOLIS
	\$1.00	0.303	0.303			
		100.000	100.000			
0745.10	06/27/1902	0.825	0.825	25-029-024-21	HENNEPIN MN UNITED STATES	STREET VACATION CITY OF MINNEAPOLIS
	\$1.00	0.825	0.825			
		100.000	100.000			
0745.11	06/27/1902	1.359	1.359	25-029-024-21	HENNEPIN MN UNITED STATES	STREET VACATION CITY OF MINNEAPOLIS
	\$1.00	1.359	1.359			
		100.000	100.000			
0745.12	06/27/1902	1.359	1.359	25-029-024-12	HENNEPIN MN UNITED STATES	STREET VACATION CITY OF MINNEAPOLIS
	\$1.00	1.359	1.359			
		100.000	100.000			
0745.14	03/18/1910	0.753	0.753	25-029-024-13	HENNEPIN MN UNITED STATES	STREET VACATION CITY OF MINNEAPOLIS
	\$1.00	0.753	0.753			
		100.000	100.000			
0745.15	03/18/1910	0.606	0.606	25-029-024-13	HENNEPIN MN UNITED STATES	STREET VACATION CITY OF MINNEAPOLIS
	\$1.00	0.606	0.606			
		100.000	100.000			

UNIVERSITY OF MINNESOTA
REAL ESTATE OFFICE

CURRENT LAND HOLDINGS BY CAMPUS
MINNEAPOLIS EAST BANK CAMPUS (MEB)

Tract	Acquisition Date/ Cost	Current Net Acres		Property ID Nbr	County/ State/ Country	How Acquired/ Previous Owner
		Gross Acres Surface	Ownership Percent Mineral			
0745.16	05/13/1910	1.867	1.867	25-029-024-21	HENNEPIN MN UNITED STATES	STREET VACATION CITY OF MINNEAPOLIS
	* \$1.00	1.965	1.965			
		100.000	100.000			
0745.17	05/13/1910	2.182	2.182	25-029-024-12	HENNEPIN MN UNITED STATES	STREET VACATION CITY OF MINNEAPOLIS
	\$1.00	2.182	2.182			
		100.000	100.000			
0745.18	05/13/1910	1.870	1.870	25-029-024-12	HENNEPIN MN UNITED STATES	STREET VACATION CITY OF MINNEAPOLIS
	\$1.00	1.870	1.870			
		100.000	100.000			
0745.19	05/13/1910	1.818	1.818	25-029-024-12	HENNEPIN MN UNITED STATES	STREET VACATION CITY OF MINNEAPOLIS
	\$1.00	1.818	1.818			
		100.000	100.000			
0745.20	05/13/1910	2.279	2.279	25-029-024-13	HENNEPIN MN UNITED STATES	STREET VACATION CITY OF MINNEAPOLIS
	\$1.00	2.279	2.279			
		100.000	100.000			
0745.21	12/28/1923	1.393	1.393	25-029-024-12	HENNEPIN MN UNITED STATES	STREET VACATION CITY OF MINNEAPOLIS
	\$1.00	1.393	1.393			
		100.000	100.000			
0745.22	12/28/1923	1.323	1.323	25-029-024-11	HENNEPIN MN UNITED STATES	STREET VACATION CITY OF MINNEAPOLIS
	\$1.00	1.323	1.323			
		100.000	100.000			
0745.23	12/28/1923	1.200	1.200	25-029-024-11	HENNEPIN MN UNITED STATES	STREET VACATION CITY OF MINNEAPOLIS
	\$1.00	1.200	1.200			
		100.000	100.000			
0745.24	12/28/1923	1.070	1.070	25-029-024-11	HENNEPIN MN UNITED STATES	STREET VACATION CITY OF MINNEAPOLIS
	\$1.00	1.070	1.070			
		100.000	100.000			
0745.25	12/28/1923	1.359	1.359	25-029-024-11	HENNEPIN MN UNITED STATES	STREET VACATION CITY OF MINNEAPOLIS
	\$1.00	1.359	1.359			
		100.000	100.000			

* Asterisk reflects original acquisition cost before deduction

UNIVERSITY OF MINNESOTA
REAL ESTATE OFFICE

CURRENT LAND HOLDINGS BY CAMPUS
MINNEAPOLIS EAST BANK CAMPUS (MEB)

Tract	Acquisition Date/ Cost	Current Net Acres		Property ID Nbr	County/ State/ Country	How Acquired/ Previous Owner
		Gross Acres Surface	Ownership Percent Mineral			
0745.26	12/28/1923	0.106	0.106	25-029-024-11	HENNEPIN MN UNITED STATES	STREET VACATION CITY OF MINNEAPOLIS
	\$1.00	0.106	0.106			
		100.000	100.000			
0745.27	12/28/1923	0.318	0.318	25-029-024-21	HENNEPIN MN UNITED STATES	STREET VACATION CITY OF MINNEAPOLIS
	\$1.00	0.318	0.318			
		100.000	100.000			
0745.32	12/12/1924	0.606	0.606	25-029-024-21	HENNEPIN MN UNITED STATES	STREET VACATION CITY OF MINNEAPOLIS
	\$1.00	0.606	0.606			
		100.000	100.000			
0745.33	08/08/1930	0.265	0.265	24-029-024-43	HENNEPIN MN UNITED STATES	STREET VACATION CITY OF MINNEAPOLIS
	* \$1.00	0.278	0.278			
		100.000	100.000			
0745.34	08/08/1930	0.123	0.123	24-029-024-43	HENNEPIN MN UNITED STATES	STREET VACATION CITY OF MINNEAPOLIS
	* \$1.00	0.150	0.150			
		100.000	100.000			
0745.35	02/13/1931	0.303	0.303	25-029-024-13	HENNEPIN MN UNITED STATES	STREET VACATION CITY OF MINNEAPOLIS
	\$1.00	0.303	0.303			
		100.000	100.000			
0745.36	07/10/1931	0.606	0.606	24-029-024-31	HENNEPIN MN UNITED STATES	STREET VACATION CITY OF MINNEAPOLIS
	\$1.00	0.606	0.606			
		100.000	100.000			
0745.37	06/29/1945	0.606	0.606	25-029-024-11	HENNEPIN MN UNITED STATES	STREET VACATION CITY OF MINNEAPOLIS
	\$1.00	0.606	0.606			
		100.000	100.000			
0745.38	06/28/1957	0.106	0.106	25-029-024-14	HENNEPIN MN UNITED STATES	STREET VACATION CITY OF MINNEAPOLIS
	\$1.00	0.106	0.106			
		100.000	100.000			
0745.39	08/08/1958	0.753	0.753	25-029-024-11	HENNEPIN MN UNITED STATES	STREET VACATION CITY OF MINNEAPOLIS
	\$100.00	0.753	0.753			
		100.000	100.000			

* Asterisk reflects original acquisition cost before deduction

UNIVERSITY OF MINNESOTA
REAL ESTATE OFFICE

CURRENT LAND HOLDINGS BY CAMPUS
MINNEAPOLIS EAST BANK CAMPUS (MEB)

Tract	Acquisition Date/ Cost	Current Net Acres Gross Acres Ownership Percent		Property ID Nbr	County/ State/ Country	How Acquired/ Previous Owner
		Surface	Mineral			
0745.40	08/08/1958	0.239	0.239	25-029-024-11	HENNEPIN MN UNITED STATES	STREET VACATION CITY OF MINNEAPOLIS
	\$100.00	0.239	0.239			
		100.000	100.000			
0745.41	11/14/1963	0.023	0.023	24-029-024-43	HENNEPIN MN UNITED STATES	STREET VACATION CITY OF MINNEAPOLIS
	\$100.00	0.023	0.023			
		100.000	100.000			
0745.42	02/15/1966	1.359	1.359	25-029-024-14	HENNEPIN MN UNITED STATES	STREET VACATION CITY OF MINNEAPOLIS
	\$50.00	1.359	1.359			
		100.000	100.000			
0745.43	02/15/1966	1.212	1.212	25-029-024-14	HENNEPIN MN UNITED STATES	STREET VACATION CITY OF MINNEAPOLIS
	\$50.00	1.212	1.212			
		100.000	100.000			
0745.44	07/25/1969	0.051	0.051	24-029-024-42	HENNEPIN MN UNITED STATES	STREET VACATION CITY OF MINNEAPOLIS
	\$1,600.00	0.051	0.051			
		100.000	100.000			
0745.45	07/25/1969	0.121	0.121	24-029-024-41	HENNEPIN MN UNITED STATES	STREET VACATION CITY OF MINNEAPOLIS
	\$1.00	0.121	0.121			
		100.000	100.000			
0745.46	07/25/1969	0.064	0.064	24-029-024-41	HENNEPIN MN UNITED STATES	STREET VACATION CITY OF MINNEAPOLIS
	\$1.00	0.064	0.064			
		100.000	100.000			
0745.47	07/25/1969	1.359	1.359	24-029-024-41	HENNEPIN MN UNITED STATES	STREET VACATION CITY OF MINNEAPOLIS
	\$1.00	1.359	1.359			
		100.000	100.000			
0745.48	07/25/1969	0.888	0.888	24-029-024-41	HENNEPIN MN UNITED STATES	STREET VACATION CITY OF MINNEAPOLIS
	\$1.00	0.888	0.888			
		100.000	100.000			
0745.49	07/25/1969	1.212	1.212	24-029-024-41	HENNEPIN MN UNITED STATES	STREET VACATION CITY OF MINNEAPOLIS
	\$1.00	1.212	1.212			
		100.000	100.000			

UNIVERSITY OF MINNESOTA
REAL ESTATE OFFICE

CURRENT LAND HOLDINGS BY CAMPUS
MINNEAPOLIS EAST BANK CAMPUS (MEB)

Tract	Acquisition Date/ Cost	Current Net Acres		Property ID Nbr	County/ State/ Country	How Acquired/ Previous Owner
		Gross Acres Surface	Ownership Percent Mineral			
0745.50	07/25/1969	1.250	1.250	24-029-024-42	HENNEPIN MN UNITED STATES	STREET VACATION CITY OF MINNEAPOLIS
	\$1.00	1.250	1.250			
		100.000	100.000			
0745.51	04/24/1970	0.273	0.273	24-029-024-43	HENNEPIN MN UNITED STATES	STREET VACATION CITY OF MINNEAPOLIS
	* \$1.00	0.371	0.371			
		100.000	100.000			
0745.52	04/24/1970	0.603	0.603	24-029-024-43	HENNEPIN MN UNITED STATES	STREET VACATION CITY OF MINNEAPOLIS
	* \$1.00	0.632	0.632			
		100.000	100.000			
0745.53	11/13/1970	1.506	1.506	25-029-024-13	HENNEPIN MN UNITED STATES	STREET VACATION CITY OF MINNEAPOLIS
	\$100.00	1.506	1.506			
		100.000	100.000			
0745.54	11/13/1970	0.367	0.367	25-029-024-13	HENNEPIN MN UNITED STATES	STREET VACATION CITY OF MINNEAPOLIS
	\$100.00	0.367	0.367			
		100.000	100.000			
0745.55	11/13/1970	0.378	0.378	25-029-024-13	HENNEPIN MN UNITED STATES	STREET VACATION CITY OF MINNEAPOLIS
	\$100.00	0.378	0.378			
		100.000	100.000			
0745.56	11/13/1970	0.106	0.106	25-029-024-13	HENNEPIN MN UNITED STATES	STREET VACATION CITY OF MINNEAPOLIS
	\$100.00	0.106	0.106			
		100.000	100.000			
0745.58	05/11/1973	0.551	0.551	30-029-023-23	HENNEPIN MN UNITED STATES	STREET VACATION CITY OF MINNEAPOLIS
	\$100.00	0.551	0.551			
		100.000	100.000			
0745.59	06/25/1976	0.275	0.275	30-029-023-22	HENNEPIN MN UNITED STATES	PURCHASE CITY OF MINNEAPOLIS
	\$1.00	0.275	0.275			
		100.000	100.000			
0745.60	12/30/1977	0.228	0.228	25-029-024-14	HENNEPIN MN UNITED STATES	STREET VACATION CITY OF MINNEAPOLIS
	\$100.00	0.228	0.228			
		100.000	100.000			

* Asterisk reflects original acquisition cost before deduction

UNIVERSITY OF MINNESOTA
REAL ESTATE OFFICE

CURRENT LAND HOLDINGS BY CAMPUS
MINNEAPOLIS EAST BANK CAMPUS (MEB)

Tract	Acquisition Date/ Cost	Current Net Acres Gross Acres Ownership Percent		Property ID Nbr	County/ State/ Country	How Acquired/ Previous Owner
		Surface	Mineral			
0745.61	12/30/1977	0.106	0.106	25-029-024-11	HENNEPIN MN UNITED STATES	STREET VACATION CITY OF MINNEAPOLIS
	\$100.00	0.106	0.106			
		100.000	100.000			
0745.62	10/04/1979	1.100	1.100	25-029-024-11	HENNEPIN MN UNITED STATES	PURCHASE CITY OF MINNEAPOLIS
	\$1.00	1.100	1.100			
		100.000	100.000			
0745.63	05/08/1981	1.056	1.056	25-029-024-14	HENNEPIN MN UNITED STATES	STREET VACATION CITY OF MINNEAPOLIS
	\$1.00	1.056	1.056			
		100.000	100.000			
0745.64	05/08/1981	0.242	0.242	25-029-024-14	HENNEPIN MN UNITED STATES	STREET VACATION CITY OF MINNEAPOLIS
	\$1.00	0.242	0.242			
		100.000	100.000			
0745.65	09/09/1983	0.453	0.453	25-029-024-11	HENNEPIN MN UNITED STATES	STREET VACATION CITY OF MINNEAPOLIS
	\$1.00	0.453	0.453			
		100.000	100.000			
0745.66	09/09/1983	0.151	0.151	25-029-024-11	HENNEPIN MN UNITED STATES	STREET VACATION CITY OF MINNEAPOLIS
	\$1.00	0.151	0.151			
		100.000	100.000			
0745.67	09/09/1983	0.002	0.002	25-029-024-11	HENNEPIN MN UNITED STATES	STREET VACATION CITY OF MINNEAPOLIS
	\$1.00	0.002	0.002			
		100.000	100.000			
0745.68	06/12/1987	0.163	0.163	24-029-024-44	HENNEPIN MN UNITED STATES	STREET VACATION CITY OF MINNEAPOLIS
	\$300.00	0.163	0.163			
		100.000	100.000			
0745.69	09/17/1987	0.482	0.482	25-029-024-11	HENNEPIN MN UNITED STATES	PURCHASE CITY OF MINNEAPOLIS
	\$1.00	0.482	0.482			
		100.000	100.000			
0745.70	09/17/1987	0.436	0.436	25-029-024-21	HENNEPIN MN UNITED STATES	STREET VACATION CITY OF MINNEAPOLIS
	\$1.00	0.436	0.436			
		100.000	100.000			

UNIVERSITY OF MINNESOTA
REAL ESTATE OFFICE

CURRENT LAND HOLDINGS BY CAMPUS
MINNEAPOLIS EAST BANK CAMPUS (MEB)

Tract	Acquisition Date/ Cost	Current Net Acres Gross Acres Ownership Percent		Property ID Nbr	County/ State/ Country	How Acquired/ Previous Owner
		Surface	Mineral			
0745.71	11/23/1988	0.721	0.721	24-029-024-41	HENNEPIN MN UNITED STATES	STREET VACATION CITY OF MINNEAPOLIS
	\$600.00	0.721	0.721			
		100.000	100.000			
0745.72	11/23/1988	0.919	0.919	24-029-024-41	HENNEPIN MN UNITED STATES	STREET VACATION CITY OF MINNEAPOLIS
	\$1.00	0.919	0.919			
		100.000	100.000			
0745.73	11/23/1988	0.667	0.667	24-029-024-41	HENNEPIN MN UNITED STATES	STREET VACATION CITY OF MINNEAPOLIS
	\$1.00	0.667	0.667			
		100.000	100.000			
0745.74	11/23/1988	0.910	0.910	24-029-024-41	HENNEPIN MN UNITED STATES	STREET VACATION CITY OF MINNEAPOLIS
	\$1.00	0.910	0.910			
		100.000	100.000			
0745.75	11/23/1988	0.031	0.031	24-029-024-41	HENNEPIN MN UNITED STATES	STREET VACATION CITY OF MINNEAPOLIS
	\$1.00	0.031	0.031			
		100.000	100.000			
0745.76	11/23/1988	0.121	0.121	24-029-024-41	HENNEPIN MN UNITED STATES	STREET VACATION CITY OF MINNEAPOLIS
	\$1.00	0.121	0.121			
		100.000	100.000			
0745.77	11/23/1988	0.121	0.121	24-029-024-41	HENNEPIN MN UNITED STATES	STREET VACATION CITY OF MINNEAPOLIS
	\$1.00	0.121	0.121			
		100.000	100.000			
0745.78	11/23/1988	0.103	0.103	24-029-024-41	HENNEPIN MN UNITED STATES	STREET VACATION CITY OF MINNEAPOLIS
	\$1.00	0.103	0.103			
		100.000	100.000			
0745.79	03/08/1991	0.665	0.665	25-029-024-11	HENNEPIN MN UNITED STATES	STREET VACATION CITY OF MINNEAPOLIS
	\$300.00	0.665	0.665			
		100.000	100.000			
0745.80	06/28/1991	0.606	0.606	24-029-024-44	HENNEPIN MN UNITED STATES	STREET VACATION CITY OF MINNEAPOLIS
	\$300.00	0.606	0.606			
		100.000	100.000			

UNIVERSITY OF MINNESOTA
REAL ESTATE OFFICE

CURRENT LAND HOLDINGS BY CAMPUS
MINNEAPOLIS EAST BANK CAMPUS (MEB)

Tract	Acquisition Date/ Cost	Current Net Acres		Property ID Nbr	County/ State/ Country	How Acquired/ Previous Owner
		Gross Acres Surface	Ownership Percent Mineral			
0745.81	12/27/1991	0.606	0.606	25-029-024-11	HENNEPIN MN UNITED STATES	STREET VACATION CITY OF MINNEAPOLIS
	\$300.00	0.606	0.606			
		100.000	100.000			
0745.82	11/20/1992	1.082	1.082	30-029-023-22	HENNEPIN MN UNITED STATES	STREET VACATION CITY OF MINNEAPOLIS
	\$300.00	1.082	1.082			
		100.000	100.000			
0745.83	11/20/1992	0.529	0.529	30-029-023-22	HENNEPIN MN UNITED STATES	STREET VACATION CITY OF MINNEAPOLIS
	\$300.00	0.529	0.529			
		100.000	100.000			
0745.84	06/11/1993	0.330	0.330	25-029-024-11	HENNEPIN MN UNITED STATES	STREET VACATION CITY OF MINNEAPOLIS
	\$300.00	0.330	0.330			
		100.000	100.000			
0745.85	09/23/1993	1.163	1.163	24-029-024-34	HENNEPIN MN UNITED STATES	STREET VACATION CITY OF MINNEAPOLIS
	\$900.00	1.163	1.163			
		100.000	100.000			
0745.86	02/17/1994	0.800	0.800	24-029-024-44	HENNEPIN MN UNITED STATES	STREET VACATION CITY OF MINNEAPOLIS
	\$1.00	0.800	0.800			
		100.000	100.000			
0745.87	07/23/1998	0.995	0.000	24-029-024-44	HENNEPIN MN UNITED STATES	STREET VACATION CITY OF MINNEAPOLIS
	\$1.00	0.995	0.000			
		100.000	0.000			
0745.88	06/17/1999	0.113	0.000	25-029-024-22	HENNEPIN MN UNITED STATES	STREET VACATION CITY OF MINNEAPOLIS
	\$1.00	0.113	0.000			
		100.000	0.000			
0745.89	06/17/1999	0.579	0.579	24-029-024-44	HENNEPIN MN UNITED STATES	STREET VACATION CITY OF MINNEAPOLIS
	\$1.00	0.579	0.579			
		100.000	100.000			
0745.90	06/27/1975	0.550	0.550	24-029-024-44	HENNEPIN MN UNITED STATES	PURCHASE CITY OF MINNEAPOLIS
	\$1.00	0.550	0.550			
		100.000	100.000			

UNIVERSITY OF MINNESOTA
REAL ESTATE OFFICE

CURRENT LAND HOLDINGS BY CAMPUS
MINNEAPOLIS EAST BANK CAMPUS (MEB)

Tract	Acquisition Date/ Cost	Current Net Acres Gross Acres Ownership Percent		Property ID Nbr	County/ State/ Country	How Acquired/ Previous Owner
		Surface	Mineral			
0746.00	05/27/1986	0.029	0.029	25-029-024-14	HENNEPIN MN UNITED STATES	LAND EXCHANGE GRACE EVANGELICAL LUTHERAN CHURCH OF MINNEAPOLIS
	\$25,000.00	0.029	0.029			
		100.000	100.000			
0756.01	05/08/1970	0.000	0.000	25-029-024-14	HENNIPIN MN UNITED STATES	ENCROACHMENT PERMIT CITY OF MINNEAPOLIS
	\$1.00	0.000	0.000			
		0.000	0.000			
0756.02	07/30/1971	0.000	0.000	24-029-024-44	HENNIPIN MN UNITED STATES	ENCROACHMENT PERMIT CITY OF MINNEAPOLIS
	\$1.00	0.000	0.000			
		0.000	0.000			
0756.03	07/12/1974	0.000	0.000	24-029-024-44	HENNIPIN MN UNITED STATES	EASEMENT CITY OF MINNEAPOLIS
	\$1.00	0.000	0.000			
		0.000	0.000			
0756.04	01/10/1975	0.000	0.000	24-029-024-43	HENNEPIN MN UNITED STATES	EASEMENT CITY OF MINNEAPOLIS
	\$1.00	0.000	0.000			
		0.000	0.000			
0756.05	09/09/1977	0.000	0.000	25-029-024-14	HENNEPIN MN UNITED STATES	ENCROACHMENT PERMIT CITY OF MINNEAPOLIS
	\$1.00	0.000	0.000			
		0.000	0.000			
0756.06	11/10/1977	0.000	0.000	24-029-024-33	HENNEPIN MN UNITED STATES	EASEMENT NORTHERN STATES POWER COMPANY
	\$1.00	0.000	0.000			
		0.000	0.000			
0756.07	03/17/1978	0.000	0.000	25-029-024-14	HENNEPIN MN UNITED STATES	EASEMENT CITY OF MINNEAPOLIS
	\$1.00	0.000	0.000			
		0.000	0.000			
0756.08	09/29/1978	0.000	0.000	25-029-024-14	HENNEPIN MN UNITED STATES	EASEMENT CITY OF MINNEAPOLIS
	\$1.00	0.000	0.000			
		0.000	0.000			
0756.09	02/09/1979	0.000	0.000	24-029-024-43	HENNEPIN MN UNITED STATES	EASEMENT CITY OF MINNEAPOLIS
	\$1.00	0.000	0.000			
		0.000	0.000			

UNIVERSITY OF MINNESOTA
REAL ESTATE OFFICE

CURRENT LAND HOLDINGS BY CAMPUS
MINNEAPOLIS EAST BANK CAMPUS (MEB)

Tract	Acquisition Date/ Cost	Current Net Acres Gross Acres Ownership Percent		Property ID Nbr	County/ State/ Country	How Acquired/ Previous Owner
		Surface	Mineral			
0756.10	07/27/1979	0.000	0.000	24-029-024-33	HENNEPIN MN UNITED STATES	EASEMENT CITY OF MINNEAPOLIS
	\$1.00	0.000	0.000			
		0.000	0.000			
0756.11	05/19/1978	0.000	0.000	23-029-024-13	HENNEPIN MN UNITED STATES	EASEMENT MTS COMPANY
	\$1.00	0.000	0.000			
		0.000	0.000			
0756.12	03/19/2003	0.000	0.000	25-029-024-11	HENNEPIN MN UNITED STATES	EASEMENT CITY OF MINNEAPOLIS BY AND THROUGH ITS PARK AND RECREATION BOARD
	\$1.00	0.000	0.000			
		0.000	0.000			
0763.00	10/17/1990	24.755	24.755	24-029-024-44	HENNEPIN MN UNITED STATES	PURCHASE CHICAGO AND NORTH WESTERN TRANSPORTATION COMPANY
	\$2,614,955.48	24.755	24.755			
		100.000	100.000			
0764.00	07/30/1991	2.007	2.007	24-029-024-44	HENNEPIN MN UNITED STATES	PURCHASE THE NEW CENTURY DEVELOPMENT CORPORATION
	\$327,544.22	2.007	2.007			
		100.000	100.000			
0765.00	09/20/1991	0.798	0.000	19-029-023-33	HENNEPIN MN UNITED STATES	PURCHASE EDWARD K. & LORRAINE H. LARSON
	\$124,000.00	0.798	0.000			
		100.000	0.000			
0766.00	12/10/1991	0.042	0.042	30-029-023-22	HENNEPIN MN UNITED STATES	LAND EXCHANGE THE CITY OF MINNEAPOLIS
	\$1.00	0.042	0.042			
		100.000	100.000			
0768.00	12/03/1992	1.790	1.790	30-029-023-21	HENNEPIN MN UNITED STATES	PURCHASE BURLINGTON NORTHERN RAILROAD COMPANY
	\$212,769.00	1.790	1.790			
		100.000	100.000			
0769.01	12/28/1992	0.418	0.418	30-029-023-22	HENNEPIN MN UNITED STATES	LAND EXCHANGE STATION 19 PARKING, INC.
	\$1.00	0.418	0.418			
		100.000	100.000			
0769.02	12/28/1992	0.011	0.000	30-029-023-22	HENNEPIN MN UNITED STATES	LAND EXCHANGE STATION 19 PARKING, INC.
	\$50,000.00	0.011	0.000			
		100.000	0.000			

UNIVERSITY OF MINNESOTA
REAL ESTATE OFFICE

CURRENT LAND HOLDINGS BY CAMPUS
MINNEAPOLIS EAST BANK CAMPUS (MEB)

Tract	Acquisition Date/ Cost	Current Net Acres Gross Acres Ownership Percent		Property ID Nbr	County/ State/ Country	How Acquired/ Previous Owner
		Surface	Mineral			
0770.01	07/01/1991	0.000	0.000	30-029-023-23	HENNEPIN MN UNITED STATES	ENCROACHMENT PERMIT CITY OF MINNEAPOLIS
	\$75.00	0.000	0.000			
		0.000	0.000			
0771.00	06/04/1993	0.576	0.576	24-029-024-44	HENNEPIN MN UNITED STATES	PURCHASE LARSON TRANSFER COMPANY
	\$1,500.00	0.576	0.576			
		100.000	100.000			
0777.01	11/12/1996	1.820	1.820	24-029-024-43	HENNEPIN MN UNITED STATES	CONDEMNATION BURLINGTON NORTHERN RAILROAD
	\$139,300.00	1.820	1.820			
		100.000	100.000			
0777.02	11/12/1996	0.000	0.000	24-029-024-43	HENNEPIN MN UNITED STATES	EASEMENT BURLINGTON NORTHERN RAILROAD
	\$1.00	0.000	0.000			
		0.000	0.000			
0777.03	11/12/1996	0.037	0.037	24-029-024-43	HENNEPIN MN UNITED STATES	CONDEMNATION MCLAUGHLIN, GORMLEY AND KING COMPANY
	\$1.00	0.037	0.037			
		100.000	100.000			
0778.00	10/16/1997	0.789	0.789	30-029-023-22	HENNEPIN MN UNITED STATES	PURCHASE TWIN CITY TILE & MARBLE CO.
	\$1,256,000.00	0.789	0.789			
		100.000	100.000			
0782.00	09/29/1998	0.263	0.263	25-029-024-11	HENNEPIN MN UNITED STATES	PURCHASE STATE OF MINNESOTA
	\$40,000.00	0.263	0.263			
		100.000	100.000			
0784.00	11/20/1998	0.082	0.094	25-029-024-11	HENNEPIN MN UNITED STATES	CONDEMNATION MINNESOTA ASSOCIATION OF ZETA PSI
	* \$20,000.00	0.094	0.094			
		100.000	100.000			
0785.00	06/07/1999	0.313	0.313	25-029-024-11	HENNEPIN MN UNITED STATES	PURCHASE STATE OF MINNESOTA
	\$40,565.00	0.313	0.313			
		100.000	100.000			
0787.00	07/07/1999	0.066	0.066	24-029-024-44	HENNEPIN MN UNITED STATES	PURCHASE CHI PHI HOLDING CORPORATION OF MINNESOTA
	\$1.00	0.066	0.066			
		100.000	100.000			

* Asterisk reflects original acquisition cost before deduction

UNIVERSITY OF MINNESOTA
REAL ESTATE OFFICE

CURRENT LAND HOLDINGS BY CAMPUS
MINNEAPOLIS EAST BANK CAMPUS (MEB)

Tract	Acquisition Date/ Cost	Current Net Acres Gross Acres Ownership Percent		Property ID Nbr	County/ State/ Country	How Acquired/ Previous Owner
		Surface	Mineral			
0788.00	12/29/2000	1.803	1.803	30-029-023-21	HENNEPIN MN UNITED STATES	PURCHASE GUST KEMPF, JR.
	\$197,400.00	1.803	1.803			
		100.000	100.000			
0790.00	11/04/2002	0.445	0.445	24-029-024-44	HENNEPIN MN UNITED STATES	PURCHASE FRANK FARR
	\$730,000.00	0.445	0.445			
		100.000	100.000			
0791.00	04/01/2004	2.810	2.810	30-029-023-22	HENNEPIN MN UNITED STATES	PURCHASE GREAT LAKES REIT
	\$7,000,000.00	2.810	2.810			
		100.000	100.000			
1901.00	09/26/1868	8.750	8.750	30-029-033-22	HENNEPIN MN UNITED STATES	PURCHASE CHARLES L. WILLES, ET. AL.
	\$2,575.00	8.750	8.750			
		100.000	100.000			
NET TOTALS FOR CAMPUS:		314.143	313.746			



Real Estate Inventory
University of Minnesota

Minneapolis Campus
East and West Bank

As of
June 30,
2004

This map is intended to be used for illustration purposes only and should not be relied upon where a survey is required.

Base Data: U of M Real Estate Office, MN Land Management Info Center, MNDNR

UNIVERSITY OF MINNESOTA
REAL ESTATE OFFICE

CURRENT LAND HOLDINGS BY CAMPUS
MINNEAPOLIS WEST BANK CAMPUS (MWB)

Tract	Acquisition Date/ Cost	Current Net Acres Gross Acres Ownership Percent		Property ID Nbr	County/ State/ Country	How Acquired/ Previous Owner
		Surface	Mineral			
0351.00	06/23/1958	0.051	0.051	25-029-024-23	HENNEPIN MN UNITED STATES	PURCHASE HARRY & FANNIE S. LEVINE
	\$9,200.00	0.051	0.051			
		100.000	100.000			
0352.00	06/26/1958	0.038	0.038	25-029-024-23	HENNEPIN MN UNITED STATES	CONDEMNATION ARTHUR W. BURK
	\$7,000.00	0.038	0.038			
		100.000	100.000			
0354.00	06/24/1958	0.061	0.061	25-029-024-23	HENNEPIN MN UNITED STATES	CONDEMNATION JOHN J. AND EMMA C. MEDVEC
	\$10,500.00	0.061	0.061			
		100.000	100.000			
0355.00	06/26/1958	0.091	0.091	25-029-024-23	HENNEPIN MN UNITED STATES	CONDEMNATION CELIA STRONG
	\$7,100.00	0.091	0.091			
		100.000	100.000			
0356.00	06/30/1958	0.296	0.296	25-009-024-23	HENNEPIN MN UNITED STATES	CONDEMNATION LORAIN A. & JOHN A. PHELAN
	\$34,500.00	0.296	0.296			
		100.000	100.000			
0358.00	06/12/1958	0.119	0.119	25-029-024-23	HENNEPIN MN UNITED STATES	CONDEMNATION IRVING W. & EDITH G. ANDERSON
	\$8,500.00	0.119	0.119			
		100.000	100.000			
0359.00	07/09/1958	0.038	0.038	25-029-024-23	HENNEPIN MN UNITED STATES	CONDEMNATION EARL AND ANNA ASHTON
	\$5,800.00	0.038	0.038			
		100.000	100.000			
0360.00	07/10/1958	0.121	0.121	25-029-024-23	HENNEPIN MN UNITED STATES	CONDEMNATION VENDEL HERCEG
	* \$8,000.00	0.125	0.125			
		100.000	100.000			
0361.00	07/11/1958	0.022	0.022	25-029-024-23	HENNEPIN MN UNITED STATES	CONDEMNATION CHARLEY & CLARA S. ASHTON
	* \$6,800.00	0.086	0.086			
		100.000	100.000			
0362.00	07/14/1958	0.152	0.152	25-029-024-23	HENNEPIN MN UNITED STATES	CONDEMNATION CARL H. AND EDITH M. JOHNSON
	* \$19,500.00	0.476	0.476			
		100.000	100.000			

* Asterisk reflects original acquisition cost before deduction

UNIVERSITY OF MINNESOTA
REAL ESTATE OFFICE

CURRENT LAND HOLDINGS BY CAMPUS
MINNEAPOLIS WEST BANK CAMPUS (MWB)

Tract	Acquisition Date/ Cost	Current Net Acres Gross Acres Ownership Percent		Property ID Nbr	County/ State/ Country	How Acquired/ Previous Owner
		Surface	Mineral			
0363.01	07/14/1958	0.044	0.044	25-029-024-23	HENNEPIN MN UNITED STATES	CONDEMNATION ALEXANDER & VIVIAN THOMPSON
	\$3,300.00	0.044	0.044			
		100.000	100.000			
0363.02	07/14/1958	0.033	0.033	25-029-024-23	HENNEPIN MN UNITED STATES	CONDEMNATION ALEXANDER & VIVIAN THOMSON
	\$3,500.00	0.033	0.033			
		100.000	100.000			
0365.00	07/16/1958	0.136	0.136	25-029-024-23	HENNEPIN MN UNITED STATES	CONDEMNATION EMMA M. PETERSON
	\$15,500.00	0.136	0.136			
		100.000	100.000			
0366.00	07/16/1958	0.035	0.035	25-029-024-23	HENNEPIN MN UNITED STATES	CONDEMNATION JEAN D. AND DORIS E. FOURNIER
	* \$7,800.00	0.082	0.082			
		100.000	100.000			
0367.00	07/18/1958	0.250	0.250	25-029-024-23	HENNEPIN MN UNITED STATES	CONDEMNATION VICTOR AND HULDA BORGESON
	\$26,650.00	0.250	0.250			
		100.000	100.000			
0368.00	07/18/1958	0.098	0.098	25-029-024-23	HENNEPIN MN UNITED STATES	CONDEMNATION ALBIN CLARIN
	\$3,600.00	0.098	0.098			
		100.000	100.000			
0369.00	07/21/1958	0.114	0.114	25-029-024-23	HENNEPIN MN UNITED STATES	CONDEMNATION CELIA STEVENS
	\$9,000.00	0.114	0.114			
		100.000	100.000			
0370.00	07/21/1958	0.174	0.174	25-029-024-23	HENNEPIN MN UNITED STATES	CONDEMNATION NORTHWESTERN NATIONAL BANK OF MINNEAPOLIS
	\$21,000.00	0.174	0.174			
		100.000	100.000			
0371.00	12/10/1958	0.118	0.118	25-029-024-23	HENNEPIN MN UNITED STATES	CONDEMNATION JOHN & MARIE IHNAT
	* \$8,800.00	0.125	0.125			
		100.000	100.000			
0372.00	07/25/1958	0.048	0.048	25-029-024-24	HENNEPIN MN UNITED STATES	CONDEMNATION JAMES D. AND DELORES MOULTON
	\$6,500.00	0.048	0.048			
		100.000	100.000			

* Asterisk reflects original acquisition cost before deduction

UNIVERSITY OF MINNESOTA
REAL ESTATE OFFICE

CURRENT LAND HOLDINGS BY CAMPUS
MINNEAPOLIS WEST BANK CAMPUS (MWB)

Tract	Acquisition Date/ Cost	Current Net Acres Gross Acres Ownership Percent		Property ID Nbr	County/ State/ Country	How Acquired/ Previous Owner
		Surface	Mineral			
0373.00	07/26/1958	0.095	0.095	25-029-024-23	HENNEPIN MN UNITED STATES	CONDEMNATION CLIFFORD C. & BERNICE PETERSON
	\$9,100.00	0.095	0.095			
		100.000	100.000			
0374.00	07/28/1958	0.087	0.088	25-029-024-24	HENNEPIN MN UNITED STATES	CONDEMNATION IRMA K. & KERMIT C. OLSON
	* \$11,000.00	0.088	0.088			
		100.000	100.000			
0375.00	07/28/1958	0.064	0.064	25-029-024-24	HENNEPIN MN UNITED STATES	CONDEMNATION EDWARD AND ELLA M. BREVIG
	\$14,300.00	0.064	0.064			
		100.000	100.000			
0376.00	07/28/1958	0.072	0.072	25-029-024-23	HENNEPIN MN UNITED STATES	CONDEMNATION FRANK E. & THELMA G. HOLMGREN
	* \$4,500.00	0.088	0.088			
		100.000	100.000			
0377.00	07/28/1958	0.080	0.080	25-029-024-31	HENNEPIN MN UNITED STATES	CONDEMNATION ASEL T. & SALLY CASPER
	\$5,600.00	0.080	0.080			
		100.000	100.000			
0378.00	07/29/1958	0.263	0.263	25-029-024-23	HENNEPIN MN UNITED STATES	CONDEMNATION ROBERT J. TYSK
	* \$95,000.00	0.476	0.476			
		100.000	100.000			
0379.00	07/29/1958	0.125	0.125	25-029-024-24	HENNEPIN MN UNITED STATES	CONDEMNATION AXEL AND AMELIA HALLBERG
	\$10,200.00	0.125	0.125			
		100.000	100.000			
0380.00	07/31/1958	0.063	0.063	25-029-024-24	HENNEPIN MN UNITED STATES	CONDEMNATION ELIZABETH VITA
	\$10,500.00	0.063	0.063			
		100.000	100.000			
0381.00	07/31/1958	0.092	0.101	25-029-024-24	HENNEPIN MN UNITED STATES	CONDEMNATION MICHAEL AND PAULINE BARKOWITZ
	* \$10,200.00	0.101	0.101			
		100.000	100.000			
0382.00	07/31/1958	0.074	0.074	25-029-024-24	HENNEPIN MN UNITED STATES	CONDEMNATION JOHN S. & IDA M. FALK
	\$8,300.00	0.074	0.074			
		100.000	100.000			

* Asterisk reflects original acquisition cost before deduction

UNIVERSITY OF MINNESOTA
REAL ESTATE OFFICE

CURRENT LAND HOLDINGS BY CAMPUS
MINNEAPOLIS WEST BANK CAMPUS (MWB)

Tract	Acquisition Date/ Cost	Current Net Acres Gross Acres Ownership Percent		Property ID Nbr	County/ State/ Country	How Acquired/ Previous Owner
		Surface	Mineral			
0383.00	07/31/1958	0.028	0.028	25-029-024-24	HENNEPIN MN UNITED STATES	CONDEMNATION JAMES H. AND ETHEL W. PRUGH
	\$3,750.00	0.028	0.028			
		100.000	100.000			
0384.00	07/31/1958	0.114	0.114	25-029-024-24	HENNEPIN MN UNITED STATES	CONDEMNATION VIOLET A. LINK
	\$10,600.00	0.114	0.114			
		100.000	100.000			
0385.00	08/01/1958	0.080	0.080	25-029-024-31	HENNEPIN MN UNITED STATES	CONDEMNATION GEORGE & ANNA MITAL
	\$9,400.00	0.080	0.080			
		100.000	100.000			
0386.00	08/01/1958	0.030	0.030	25-029-024-24	HENNEPIN MN UNITED STATES	CONDEMNATION ALFRED H & ELIZABETH M HEINZ
	\$9,800.00	0.030	0.030			
		100.000	100.000			
0387.00	08/01/1958	0.077	0.077	25-029-024-24	HENNEPIN MN UNITED STATES	CONDEMNATION MICHAEL & STELLA YURIK
	\$5,900.00	0.077	0.077			
		100.000	100.000			
0388.00	08/04/1958	0.096	0.096	25-029-024-24	HENNEPIN MN UNITED STATES	CONDEMNATION GEORGE & MARY GAMEC
	\$11,300.00	0.096	0.096			
		100.000	100.000			
0389.00	08/05/1958	0.100	0.100	25-029-024-31	HENNEPIN MN UNITED STATES	CONDEMNATION JOHN & MARY HARVANKO
	\$9,800.00	0.100	0.100			
		100.000	100.000			
0390.00	08/07/1958	0.056	0.056	25-029-024-24	HENNEPIN MN UNITED STATES	CONDEMNATION JULIA K. & GEORGE HLAVACIK
	\$7,900.00	0.056	0.056			
		100.000	100.000			
0391.00	08/11/1958	0.100	0.100	25-029-024-31	HENNEPIN MN UNITED STATES	CONDEMNATION MIKE ROLLINS
	\$9,000.00	0.100	0.100			
		100.000	100.000			
0392.00	08/11/1958	0.051	0.051	25-029-024-24	HENNEPIN MN UNITED STATES	CONDEMNATION JOANN J. & CHAUNCEY V. SCOTT
	\$6,800.00	0.051	0.051			
		100.000	100.000			

UNIVERSITY OF MINNESOTA
REAL ESTATE OFFICE

CURRENT LAND HOLDINGS BY CAMPUS
MINNEAPOLIS WEST BANK CAMPUS (MWB)

Tract	Acquisition Date/ Cost	Current Net Acres Gross Acres Ownership Percent		Property ID Nbr	County/ State/ Country	How Acquired/ Previous Owner
		Surface	Mineral			
0393.00	08/14/1958	0.047	0.047	25-029-024-31	HENNEPIN MN UNITED STATES	CONDEMNATION LOUISE K. AKERMARK
	\$7,300.00	0.047	0.047			
		100.000	100.000			
0394.00	08/05/1958	0.080	0.080	25-029-024-31	HENNEPIN MN UNITED STATES	CONDEMNATION PETER TAYKALO, ET. AL.
	\$17,100.00	0.080	0.080			
		100.000	100.000			
0395.00	08/19/1958	0.056	0.056	25-029-024-24	HENNEPIN MN UNITED STATES	CONDEMNATION STEVE JOHN & ANN C. OCEL
	\$6,900.00	0.056	0.056			
		100.000	100.000			
0396.00	08/22/1958	0.125	0.125	25-029-024-24	HENNEPIN MN UNITED STATES	CONDEMNATION GEORGE & ELIZABETH A. SCHUDA
	\$13,500.00	0.125	0.125			
		100.000	100.000			
0397.00	08/22/1958	0.056	0.056	25-029-024-24	HENNEPIN MN UNITED STATES	CONDEMNATION MIKE P. & EMILY MIKULAY ET.AL.
	\$19,100.00	0.056	0.056			
		100.000	100.000			
0398.00	08/22/1958	0.047	0.047	25-029-024-31	HENNEPIN MN UNITED STATES	CONDEMNATION NILES D. AND MYRTLE CAMPFIELD
	\$11,300.00	0.047	0.047			
		100.000	100.000			
0399.00	08/28/1958	0.128	0.128	25-029-024-23	HENNEPIN MN UNITED STATES	CONDEMNATION JOAN E. BECKER
	* \$7,200.00	0.155	0.155			
		100.000	100.000			
0400.00	08/26/1958	0.094	0.094	25-029-024-24	HENNEPIN MN UNITED STATES	CONDEMNATION MARY STOLAREK
	\$6,300.00	0.094	0.094			
		100.000	100.000			
0401.00	08/26/1958	0.118	0.118	25-029-024-31	HENNEPIN MN UNITED STATES	CONDEMNATION MARY KMETZ
	\$20,950.00	0.118	0.118			
		100.000	100.000			
0402.00	08/26/1958	0.101	0.101	25-029-024-23	HENNEPIN MN UNITED STATES	CONDEMNATION MILTON AND LEONE E. GRANQUIST
	\$4,200.00	0.101	0.101			
		100.000	100.000			

* Asterisk reflects original acquisition cost before deduction

UNIVERSITY OF MINNESOTA
REAL ESTATE OFFICE

CURRENT LAND HOLDINGS BY CAMPUS
MINNEAPOLIS WEST BANK CAMPUS (MWB)

Tract	Acquisition Date/ Cost	Current Net Acres Gross Acres Ownership Percent		Property ID Nbr	County/ State/ Country	How Acquired/ Previous Owner
		Surface	Mineral			
0403.00	08/28/1958	0.189	0.189	25-029-024-23	HENNEPIN MN UNITED STATES	CONDEMNATION ALBERT C. AND BELLE K. PRICE
	\$28,000.00	0.189	0.189			
		100.000	100.000			
0404.00	08/25/1958	0.067	0.067	25-029-024-24	HENNEPIN MN UNITED STATES	CONDEMNATION MAE LANDSBERGER, ET. AL.
	\$7,000.00	0.067	0.067			
		100.000	100.000			
0405.00	08/04/1958	0.050	0.104	25-029-024-24	HENNEPIN MN UNITED STATES	CONDEMNATION CROON, NELSON, HEREIM ET AL
	* \$6,800.00	0.104	0.104			
		100.000	100.000			
0406.00	08/29/1958	0.077	0.208	25-029-024-24	HENNEPIN MN UNITED STATES	CONDEMNATION FRED BROCCO
	* \$6,300.00	0.208	0.208			
		100.000	100.000			
0407.00	08/29/1958	0.200	0.200	25-029-024-31	HENNEPIN MN UNITED STATES	CONDEMNATION RUSH, ERICKSON, MOORE, CAMPION
	\$12,500.00	0.200	0.200			
		100.000	100.000			
0408.00	07/11/1958	0.025	0.025	25-029-024-24	HENNEPIN MN UNITED STATES	CONDEMNATION RUDOLPH L. AND LUELLA JOHNSON
	\$3,500.00	0.025	0.025			
		100.000	100.000			
0409.00	09/05/1958	0.125	0.125	25-029-024-31	HENNEPIN MN UNITED STATES	CONDEMNATION JOHN & MARY YURIK
	\$9,900.00	0.125	0.125			
		100.000	100.000			
0410.00	08/30/1958	0.097	0.097	25-029-024-31	HENNEPIN MN UNITED STATES	CONDEMNATION LEO AND KUNEKUNDA SOCHACKI
	\$10,900.00	0.097	0.097			
		100.000	100.000			
0411.00	09/05/1958	0.051	0.051	25-029-024-24	HENNEPIN MN UNITED STATES	CONDEMNATION MARGARET JOHNSON
	\$6,250.00	0.051	0.051			
		100.000	100.000			
0412.00	09/09/1958	0.064	0.064	25-029-024-24	HENNEPIN MN UNITED STATES	CONDEMNATION CHARLES A. AND JULIA AXELSON
	\$5,700.00	0.064	0.064			
		100.000	100.000			

* Asterisk reflects original acquisition cost before deduction

UNIVERSITY OF MINNESOTA
REAL ESTATE OFFICE

CURRENT LAND HOLDINGS BY CAMPUS
MINNEAPOLIS WEST BANK CAMPUS (MWB)

Tract	Acquisition Date/ Cost	Current Net Acres Gross Acres Ownership Percent		Property ID Nbr	County/ State/ Country	How Acquired/ Previous Owner
		Surface	Mineral			
0413.00	07/31/1958	0.250	0.250	25-029-024-23	HENNEPIN MN UNITED STATES	CONDEMNATION JOHN & GERALDINE L. OKUBO
	\$8,800.00	0.250	0.250			
		100.000	100.000			
0414.00	10/01/1958	0.418	0.418	25-029-024-23	HENNEPIN MN UNITED STATES	CONDEMNATION GENERAL OUTDOOR ADVERTISING INC.
	\$18,000.00	0.418	0.418			
		100.000	100.000			
0415.00	09/15/1958	0.047	0.047	25-029-024-31	HENNEPIN MN UNITED STATES	CONDEMNATION LUCILLE E. AND NICK ZWEBER
	\$9,000.00	0.047	0.047			
		100.000	100.000			
0416.00	09/15/1958	0.065	0.065	25-029-024-31	HENNEPIN MN UNITED STATES	CONDEMNATION ROBERT C. AKERMARK
	\$5,100.00	0.065	0.065			
		100.000	100.000			
0417.00	09/17/1958	0.051	0.051	25-029-024-24	HENNEPIN MN UNITED STATES	CONDEMNATION VERL PHYLLIS UHLER
	\$4,800.00	0.051	0.051			
		100.000	100.000			
0418.00	09/12/1958	0.049	0.049	25-029-024-23	HENNEPIN MN UNITED STATES	CONDEMNATION EARL ANDERSON ET. AL.
	\$2,000.00	0.049	0.049			
		100.000	100.000			
0419.00	09/26/1958	0.046	0.051	25-029-024-24	HENNEPIN MN UNITED STATES	CONDEMNATION ANNA JENCURAK ESTATE
	* \$5,250.00	0.051	0.051			
		100.000	100.000			
0420.00	05/15/1959	0.500	0.500	25-029-024-24	HENNEPIN MN UNITED STATES	CONDEMNATION E. ROBERTS & S. COOPER
	\$25,000.00	0.500	0.500			
		100.000	100.000			
0421.00	10/07/1958	0.498	0.498	25-029-024-23	HENNEPIN MN UNITED STATES	CONDEMNATION WILLIAM LARSON, ET. AL.
	* \$30,025.00	0.500	0.500			
		100.000	100.000			
0422.00	07/02/1959	0.248	0.248	25-029-024-23	HENNEPIN MN UNITED STATES	CONDEMNATION LEWIS A. & FREDA A. JACK
	\$83,200.00	0.248	0.248			
		100.000	100.000			

* Asterisk reflects original acquisition cost before deduction

UNIVERSITY OF MINNESOTA
REAL ESTATE OFFICE

CURRENT LAND HOLDINGS BY CAMPUS
MINNEAPOLIS WEST BANK CAMPUS (MWB)

Tract	Acquisition Date/ Cost	Current Net Acres Gross Acres Ownership Percent		Property ID Nbr	County/ State/ Country	How Acquired/ Previous Owner
		Surface	Mineral			
0423.00	10/10/1958	0.114	0.114	25-029-024-24	HENNEPIN MN UNITED STATES	CONDEMNATION ORRIE & MARGARET GLAUVITZ
	\$5,800.00	0.114	0.114			
		100.000	100.000			
0424.00	10/22/1958	0.050	0.104	25-029-024-24	HENNEPIN MN UNITED STATES	CONDEMNATION CECILIA JOHNSON
	* \$7,750.00	0.104	0.104			
		100.000	100.000			
0425.00	08/06/1959	0.046	0.051	25-029-024-24	HENNEPIN MN UNITED STATES	CONDEMNATION ESTATE OF MATHILDA JOHNSON
	* \$5,750.00	0.051	0.051			
		100.000	100.000			
0426.00	10/31/1958	0.030	0.030	25-029-024-24	HENNEPIN MN UNITED STATES	CONDEMNATION LUCILLE B. PUTNAM
	\$4,000.00	0.030	0.030			
		100.000	100.000			
0427.00	10/28/1959	0.041	0.041	25-029-024-31	HENNEPIN MN UNITED STATES	CONDEMNATION ESTATE OF HARRY RUBENSTEIN
	\$5,500.00	0.041	0.041			
		100.000	100.000			
0429.00	10/17/1958	0.079	0.079	25-029-024-23	HENNEPIN MN UNITED STATES	CONDEMNATION DONALD R. AND VIVIAN E. HANSON
	* \$7,500.00	0.125	0.125			
		100.000	100.000			
0430.00	10/24/1958	0.074	0.074	25-029-024-23	HENNEPIN MN UNITED STATES	CONDEMNATION KENNETH & MYRA CAREY ET. AL.
	\$8,000.00	0.074	0.074			
		100.000	100.000			
0431.00	10/23/1958	0.091	0.091	25-029-024-23	HENNEPIN MN UNITED STATES	CONDEMNATION MARION & ORVILLE JORGENSON
	\$9,500.00	0.091	0.091			
		100.000	100.000			
0432.00	11/01/1958	0.061	0.061	25-029-024-23	HENNEPIN MN UNITED STATES	CONDEMNATION ELIZABETH VITA
	\$8,300.00	0.061	0.061			
		100.000	100.000			
0433.00	10/30/1958	0.071	0.071	25-029-024-23	HENNEPIN MN UNITED STATES	CONDEMNATION PERRY AND GRACE H MOON PILLARS
	* \$7,500.00	0.125	0.125			
		100.000	100.000			

* Asterisk reflects original acquisition cost before deduction

UNIVERSITY OF MINNESOTA
REAL ESTATE OFFICE

CURRENT LAND HOLDINGS BY CAMPUS
MINNEAPOLIS WEST BANK CAMPUS (MWB)

Tract	Acquisition Date/ Cost	Current Net Acres Gross Acres Ownership Percent		Property ID Nbr	County/ State/ Country	How Acquired/ Previous Owner
		Surface	Mineral			
0434.00	10/31/1958	0.125	0.125	25-029-024-23	HENNEPIN MN UNITED STATES	CONDEMNATION GRANT M. & PHYLLIS M. LARSON
	\$6,200.00	0.125	0.125			
		100.000	100.000			
0435.00	10/29/1958	0.038	0.038	25-029-024-23	HENNEPIN MN UNITED STATES	CONDEMNATION BIBIANO P. ANGELO
	\$8,000.00	0.038	0.038			
		100.000	100.000			
0436.00	10/28/1958	0.048	0.048	25-029-024-23	HENNEPIN MN UNITED STATES	CONDEMNATION VERNE A. & NORA E. POPEJOY
	\$10,300.00	0.048	0.048			
		100.000	100.000			
0437.00	10/30/1958	0.125	0.125	25-029-024-23	HENNEPIN MN UNITED STATES	CONDEMNATION HENRY ASCHIM
	\$9,200.00	0.125	0.125			
		100.000	100.000			
0438.00	10/29/1958	0.125	0.125	25-029-024-23	HENNEPIN MN UNITED STATES	CONDEMNATION E.J. PECHAN & R.A. & G. HALLER
	\$8,300.00	0.125	0.125			
		100.000	100.000			
0439.00	11/06/1958	0.182	0.182	25-029-024-23	HENNEPIN MN UNITED STATES	CONDEMNATION HERBERT P. & ELSIE M. SONDRALL
	* \$13,500.00	0.250	0.250			
		100.000	100.000			
0440.00	11/03/1958	0.066	0.066	25-029-024-23	HENNEPIN MN UNITED STATES	PURCHASE MELVIN AND ANNIE FARRELL
	\$10,200.00	0.066	0.066			
		100.000	100.000			
0441.00	11/12/1958	0.129	0.129	25-029-024-23	HENNEPIN MN UNITED STATES	CONDEMNATION JOSEPH P. & ARVILLA E MOSCHINI
	\$8,000.00	0.129	0.129			
		100.000	100.000			
0442.00	11/12/1958	0.064	0.064	25-029-024-23	HENNEPIN MN UNITED STATES	CONDEMNATION JOSEPH P. & ARVILLA E MOSCHINI
	\$9,000.00	0.064	0.064			
		100.000	100.000			
0443.00	11/20/1958	0.125	0.125	25-029-024-23	HENNEPIN MN UNITED STATES	CONDEMNATION KONSTANTIN AND REGINA KALLAS
	\$13,500.00	0.125	0.125			
		100.000	100.000			

* Asterisk reflects original acquisition cost before deduction

UNIVERSITY OF MINNESOTA
REAL ESTATE OFFICE

CURRENT LAND HOLDINGS BY CAMPUS
MINNEAPOLIS WEST BANK CAMPUS (MWB)

Tract	Acquisition Date/ Cost	Current Net Acres Gross Acres Ownership Percent		Property ID Nbr	County/ State/ Country	How Acquired/ Previous Owner
		Surface	Mineral			
0444.00	11/12/1958	0.125	0.125	25-029-024-23	HENNEPIN MN UNITED STATES	CONDEMNATION LAWRENCE F. & VIVIAN A. SARFF
	\$10,000.00	0.125	0.125			
		100.000	100.000			
0445.00	11/12/1958	0.125	0.125	25-029-024-23	HENNEPIN MN UNITED STATES	CONDEMNATION HANS & JENNIE GILBERTSON
	\$7,800.00	0.125	0.125			
		100.000	100.000			
0446.00	11/10/1958	0.091	0.091	25-029-024-23	HENNEPIN MN UNITED STATES	CONDEMNATION HELMER AND ELSIE M. MOHN
	\$9,000.00	0.091	0.091			
		100.000	100.000			
0447.00	11/07/1958	0.055	0.055	25-029-024-23	HENNEPIN MN UNITED STATES	CONDEMNATION BESNER, GULINSON, OLSON ET AL
	\$7,250.00	0.055	0.055			
		100.000	100.000			
0448.00	11/12/1958	0.095	0.095	25-029-024-23	HENNEPIN MN UNITED STATES	CONDEMNATION ARTHUR E. AND MARGARET C. FOSS
	\$11,200.00	0.095	0.095			
		100.000	100.000			
0450.00	11/12/1958	0.042	0.042	25-029-024-23	HENNEPIN MN UNITED STATES	CONDEMNATION REGINA R. AND LEONA N MITCHELL
	\$6,200.00	0.042	0.042			
		100.000	100.000			
0451.00	10/28/1958	0.125	0.125	25-029-024-23	HENNEPIN MN UNITED STATES	CONDEMNATION DOROTHY E. MATSON
	\$11,500.00	0.125	0.125			
		100.000	100.000			
0452.00	11/28/1958	0.093	0.093	25-029-024-23	HENNEPIN MN UNITED STATES	CONDEMNATION WILLARD E. & VERONA G. VETSCH
	* \$10,500.00	0.106	0.106			
		100.000	100.000			
0453.00	10/29/1958	0.054	0.054	25-029-024-23	HENNEPIN MN UNITED STATES	CONDEMNATION LEO G. AND LAVINE PICKERIGN
	* \$13,000.00	0.112	0.112			
		100.000	100.000			
0454.00	06/28/1958	0.250	0.250	25-029-024-23	HENNEPIN MN UNITED STATES	CONDEMNATION LIEF AND NELLIE DALBY
	\$12,500.00	0.250	0.250			
		100.000	100.000			

* Asterisk reflects original acquisition cost before deduction

UNIVERSITY OF MINNESOTA
REAL ESTATE OFFICE

CURRENT LAND HOLDINGS BY CAMPUS
MINNEAPOLIS WEST BANK CAMPUS (MWB)

Tract	Acquisition Date/ Cost	Current Net Acres Gross Acres Ownership Percent		Property ID Nbr	County/ State/ Country	How Acquired/ Previous Owner
		Surface	Mineral			
0455.00	11/05/1958	0.061	0.061	25-029-024-23	HENNEPIN MN UNITED STATES	CONDEMNATION ROBERT B. ROYER
	\$3,000.00	0.061	0.061			
		100.000	100.000			
0456.00	11/17/1958	0.093	0.093	25-029-024-23	HENNEPIN MN UNITED STATES	CONDEMNATION MYKOLA AND NATHALIA POLEC
	* \$8,500.00	0.114	0.114			
		100.000	100.000			
0457.00	12/04/1958	0.091	0.091	25-029-024-23	HENNEPIN MN UNITED STATES	CONDEMNATION MIKAL E. & MARGARET SALTVEIT
	\$5,700.00	0.091	0.091			
		100.000	100.000			
0458.00	01/27/1959	0.125	0.125	25-029-024-23	HENNEPIN MN UNITED STATES	CONDEMNATION CLAYTON AND SHIRLEY HAMIL
	\$7,575.00	0.125	0.125			
		100.000	100.000			
0459.00	01/27/1959	0.125	0.125	25-029-024-23	HENNEPIN MN UNITED STATES	CONDEMNATION L. S. AND ESTHER M. STOCKNESS
	\$11,300.00	0.125	0.125			
		100.000	100.000			
0460.00	01/27/1959	0.125	0.125	25-029-024-23	HENNEPIN MN UNITED STATES	CONDEMNATION LLOOD H. AND VICTORIA PALMER
	\$8,075.00	0.125	0.125			
		100.000	100.000			
0461.00	01/27/1959	0.183	0.183	25-029-024-23	HENNEPIN MN UNITED STATES	CONDEMNATION DANIEL AND AGNES M. BARTKO
	\$8,650.00	0.183	0.183			
		100.000	100.000			
0462.00	01/27/1959	0.125	0.125	25-029-024-23	HENNEPIN MN UNITED STATES	CONDEMNATION IHOR, HALYNA, JOSEF PRODANIUK
	\$13,350.00	0.125	0.125			
		100.000	100.000			
0463.00	12/10/1958	0.061	0.061	25-029-024-23	HENNEPIN MN UNITED STATES	CONDEMNATION GLADYS NELSON, DARREL HARMON
	\$8,300.00	0.061	0.061			
		100.000	100.000			
0464.00	11/29/1958	0.061	0.061	25-029-024-23	HENNEPIN MN UNITED STATES	CONDEMNATION GEORGE PIRICH
	\$9,500.00	0.061	0.061			
		100.000	100.000			

* Asterisk reflects original acquisition cost before deduction

UNIVERSITY OF MINNESOTA
REAL ESTATE OFFICE

CURRENT LAND HOLDINGS BY CAMPUS
MINNEAPOLIS WEST BANK CAMPUS (MWB)

Tract	Acquisition Date/ Cost	Current Net Acres Gross Acres Ownership Percent		Property ID Nbr	County/ State/ Country	How Acquired/ Previous Owner
		Surface	Mineral			
0465.00	12/09/1958	0.096	0.096	25-029-024-23	HENNEPIN MN UNITED STATES	CONDEMNATION MARY MICHALIK
	\$8,600.00	0.096	0.096			
		100.000	100.000			
0466.00	01/27/1959	0.067	0.067	25-029-024-23	HENNEPIN MN UNITED STATES	CONDEMNATION MIKE AND MARY R. KISSELL
	\$8,600.00	0.067	0.067			
		100.000	100.000			
0467.00	12/12/1958	0.043	0.043	25-029-024-23	HENNEPIN MN UNITED STATES	PURCHASE ARTHUR C. AND IDA R. MITCHELL
	\$2,500.00	0.043	0.043			
		100.000	100.000			
0468.00	12/15/1958	0.082	0.082	25-029-024-23	HENNEPIN MN UNITED STATES	CONDEMNATION ALFRED TORKELSON, ET. AL.
	\$10,600.00	0.082	0.082			
		100.000	100.000			
0469.00	01/27/1959	0.061	0.061	25-029-024-23	HENNEPIN MN UNITED STATES	CONDEMNATION FLORENCE E. WATKINS
	\$9,100.00	0.061	0.061			
		100.000	100.000			
0470.00	12/22/1958	0.250	0.250	25-029-024-23	HENNEPIN MN UNITED STATES	CONDEMNATION ARNOLD KOWALKE, MELBA CLEMENTS
	\$16,200.00	0.250	0.250			
		100.000	100.000			
0471.01	12/09/1958	0.325	0.433	25-029-024-24	HENNEPIN MN UNITED STATES	PURCHASE PENN-O-TEX OIL CORPORATION
	* \$10,726.80	0.616	0.616			
		100.000	100.000			
0472.00	06/24/1959	0.250	0.250	25-029-024-23	HENNEPIN MN UNITED STATES	CONDEMNATION JOSEPH & DOROTHY SELTZER
	\$26,500.00	0.250	0.250			
		100.000	100.000			
0473.00	01/31/1959	0.042	0.042	25-029-024-23	HENNEPIN MN UNITED STATES	CONDEMNATION ELIZABETH STOESZ
	\$10,300.00	0.042	0.042			
		100.000	100.000			
0474.00	02/25/1959	0.118	0.118	25-029-024-23	HENNEPIN MN UNITED STATES	CONDEMNATION DAVID SINCLAIR
	* \$8,650.00	0.136	0.136			
		100.000	100.000			

* Asterisk reflects original acquisition cost before deduction

UNIVERSITY OF MINNESOTA
REAL ESTATE OFFICE

CURRENT LAND HOLDINGS BY CAMPUS
MINNEAPOLIS WEST BANK CAMPUS (MWB)

Tract	Acquisition Date/ Cost	Current Net Acres Gross Acres Ownership Percent		Property ID Nbr	County/ State/ Country	How Acquired/ Previous Owner
		Surface	Mineral			
0475.00	01/31/1959	0.129	0.129	25-029-024-23	HENNEPIN MN UNITED STATES	CONDEMNATION SHILOH TEMPLE
	\$19,200.00	0.129	0.129			
		100.000	100.000			
0476.00	01/26/1959	0.125	0.125	25-029-024-23	HENNEPIN MN UNITED STATES	CONDEMNATION WILLIAM S. & LORRAINE NOVIKY
	\$9,500.00	0.125	0.125			
		100.000	100.000			
0477.00	02/05/1959	0.125	0.125	25-029-024-23	HENNEPIN MN UNITED STATES	CONDEMNATION DIDRICK J. ORFIELD ET AL
	\$12,750.00	0.125	0.125			
		100.000	100.000			
0478.00	02/06/1959	0.125	0.125	25-029-024-23	HENNEPIN MN UNITED STATES	CONDEMNATION ELBERT AND HARRIET PENDERGRASS
	\$8,000.00	0.125	0.125			
		100.000	100.000			
0479.00	02/04/1959	0.061	0.061	25-029-024-23	HENNEPIN MN UNITED STATES	CONDEMNATION SIDNEY M. BUCKLAND
	\$8,000.00	0.061	0.061			
		100.000	100.000			
0480.00	02/03/1959	0.125	0.125	25-029-024-23	HENNEPIN MN UNITED STATES	CONDEMNATION OSCAR ANDREW CARLSON
	\$9,000.00	0.125	0.125			
		100.000	100.000			
0481.00	02/18/1959	0.125	0.125	25-029-024-23	HENNEPIN MN UNITED STATES	CONDEMNATION LOUIS & ROSALIE KEMLING
	\$12,250.00	0.125	0.125			
		100.000	100.000			
0482.00	03/06/1959	0.125	0.125	25-029-024-23	HENNEPIN MN UNITED STATES	CONDEMNATION JOHN A., WALTER J & ANNE SABOL
	\$9,250.00	0.125	0.125			
		100.000	100.000			
0483.00	07/31/1959	0.250	0.250	25-029-024-23	HENNEPIN MN UNITED STATES	PURCHASE ESTHER FREIER, MORRIS FREIER
	\$14,250.00	0.250	0.250			
		100.000	100.000			
0493.00	02/16/1961	0.062	0.062	25-029-024-31	HENNEPIN MN UNITED STATES	PURCHASE ESTATE OF MARGARET J PETERSEN
	\$2,900.00	0.062	0.062			
		100.000	100.000			

UNIVERSITY OF MINNESOTA
REAL ESTATE OFFICE

CURRENT LAND HOLDINGS BY CAMPUS
MINNEAPOLIS WEST BANK CAMPUS (MWB)

Tract	Acquisition Date/ Cost	Current Net Acres Gross Acres Ownership Percent		Property ID Nbr	County/ State/ Country	How Acquired/ Previous Owner
		Surface	Mineral			
0494.00	03/25/1961 \$8,000.00	0.107	0.107	25-029-024-22	HENNEPIN MN UNITED STATES	PURCHASE RICHARD A. AND DARLENE PEINE
		0.107	0.107			
		100.000	100.000			
0500.00	11/10/1961 \$9,000.00	0.052	0.052	25-029-024-23	HENNEPIN MN UNITED STATES	PURCHASE CARL O. AND CAROLYN F. WARP
		0.052	0.052			
		100.000	100.000			
0504.00	06/29/1962 \$32,300.00	0.621	0.621	25-029-024-23	HENNEPIN MN UNITED STATES	PURCHASE LOUISE D. HENDRICKS
		0.621	0.621			
		100.000	100.000			
0508.00	12/27/1962 \$11,500.00	0.250	0.250	25-029-024-23	HENNEPIN MN UNITED STATES	PURCHASE SAMUEL A. AND HELEN POPEJOY
		0.250	0.250			
		100.000	100.000			
0509.00	12/28/1962 * \$9,500.00	0.024	0.315	25-029-024-21	HENNEPIN MN UNITED STATES	PURCHASE GENERAL OUTDOOR REALTY CORP.
		0.315	0.315			
		100.000	100.000			
0510.00	04/05/1963 \$10,000.00	0.094	0.094	25-029-024-32	HENNEPIN MN UNITED STATES	PURCHASE JOHN CARL & FLORENCE MARY SOVA
		0.094	0.094			
		100.000	100.000			
0511.00	03/14/1963 \$17,125.00	0.157	0.157	25-029-024-32	HENNEPIN MN UNITED STATES	PURCHASE DAVID O. HANSEN
		0.157	0.157			
		100.000	100.000			
0518.00	06/12/1963 \$16,000.00	0.250	0.250	25-029-024-32	HENNEPIN MN UNITED STATES	PURCHASE ELDON T. & ELEANORE TORGERSON
		0.250	0.250			
		100.000	100.000			
0528.00	08/19/1963 \$4,000.00	0.063	0.063	25-029-024-32	HENNEPIN MN UNITED STATES	PURCHASE FRED N. LEITZMAN
		0.063	0.063			
		100.000	100.000			
0530.00	10/02/1963 \$22,350.00	0.134	0.134	25-029-024-23	HENNEPIN MN UNITED STATES	PURCHASE WILLIAM F. KUETHER
		0.134	0.134			
		100.000	100.000			

* Asterisk reflects original acquisition cost before deduction

UNIVERSITY OF MINNESOTA
REAL ESTATE OFFICE

CURRENT LAND HOLDINGS BY CAMPUS
MINNEAPOLIS WEST BANK CAMPUS (MWB)

Tract	Acquisition Date/ Cost	Current Net Acres Gross Acres Ownership Percent		Property ID Nbr	County/ State/ Country	How Acquired/ Previous Owner
		Surface	Mineral			
0531.00	10/18/1963	0.063	0.063	25-029-024-23	HENNEPIN MN UNITED STATES	PURCHASE RICHARD S. & DONNA M. SISSON
	\$7,000.00	0.063	0.063			
		100.000	100.000			
0534.00	11/04/1963	0.053	0.053	25-029-024-32	HENNEPIN MN UNITED STATES	PURCHASE DOROTHY B. DOBIE
	\$6,500.00	0.053	0.053			
		100.000	100.000			
0539.00	12/18/1963	0.109	0.109	25-029-024-23	HENNEPIN MN UNITED STATES	PURCHASE FRANK AND ELIZABETH LIPOVSKY
	\$15,950.00	0.109	0.109			
		100.000	100.000			
0542.00	12/26/1963	0.142	0.142	25-029-024-23	HENNEPIN MN UNITED STATES	PURCHASE GEORGE & CLARA THOMSON DANKO
	\$8,800.00	0.142	0.142			
		100.000	100.000			
0543.00	12/26/1963	0.063	0.063	25-029-024-32	HENNEPIN MN UNITED STATES	PURCHASE FREDERICK C. & ADELINE O.MARTY
	\$12,500.00	0.063	0.063			
		100.000	100.000			
0544.00	12/26/1963	0.061	0.061	25-029-024-23	HENNEPIN MN UNITED STATES	PURCHASE MANLEY A AND CHARLOTTE G OLSEN
	\$9,375.00	0.061	0.061			
		100.000	100.000			
0545.00	12/26/1963	0.144	0.144	25-029-024-22	HENNEPIN MN UNITED STATES	PURCHASE FRANK PAUL & FRIEDA C. KOPECEK
	\$12,825.00	0.144	0.144			
		100.000	100.000			
0546.00	12/30/1963	0.170	0.170	25-029-024-23	HENNEPIN MN UNITED STATES	PURCHASE OSCAR E. AND MARGARET STENHOLM
	\$12,200.00	0.170	0.170			
		100.000	100.000			
0547.00	12/30/1963	0.250	0.250	25-029-024-23	HENNEPIN MN UNITED STATES	PURCHASE RUSSELL AND AMY TURNER
	\$14,310.00	0.250	0.250			
		100.000	100.000			
0549.00	03/19/1964	0.175	0.175	25-029-024-31	HENNEPIN MN UNITED STATES	PURCHASE MAXINE CARLSON KING
	\$27,250.00	0.175	0.175			
		100.000	100.000			

UNIVERSITY OF MINNESOTA
REAL ESTATE OFFICE

CURRENT LAND HOLDINGS BY CAMPUS
MINNEAPOLIS WEST BANK CAMPUS (MWB)

Tract	Acquisition Date/ Cost	Current Net Acres Gross Acres Ownership Percent		Property ID Nbr	County/ State/ Country	How Acquired/ Previous Owner
		Surface	Mineral			
0551.00	04/01/1964	0.086	0.086	25-029-024-31	HENNEPIN MN UNITED STATES	PURCHASE RALPH M & CORA E WILLIAMSON
	\$12,000.00	0.086	0.086			
		100.000	100.000			
0552.00	03/22/1964	0.144	0.144	25-029-024-31	HENNEPIN MN UNITED STATES	PURCHASE EUGENE & DOROTHY GLUEK ET AL
	\$9,540.00	0.144	0.144			
		100.000	100.000			
0553.00	05/11/1964	0.068	0.068	25-029-024-32	HENNEPIN MN UNITED STATES	PURCHASE JAMES L AND GERALDINE L RERAT
	\$6,250.00	0.068	0.068			
		100.000	100.000			
0554.01	09/01/1964	0.041	0.041	25-029-024-23	HENNEPIN MN UNITED STATES	CONDEMNATION EMIL C. TUSETH
	\$7,700.00	0.041	0.041			
		100.000	100.000			
0554.02	04/07/1966	0.118	0.118	25-029-024-23	HENNEPIN MN UNITED STATES	CONDEMNATION MARY AARON
	\$11,280.00	0.118	0.118			
		100.000	100.000			
0554.03	08/13/1965	0.076	0.076	25-029-024-23	HENNEPIN MN UNITED STATES	CONDEMNATION CHARLES BASTIS
	\$5,852.95	0.076	0.076			
		100.000	100.000			
0554.04	06/22/1964	0.081	0.081	25-029-024-23	HENNEPIN MN UNITED STATES	CONDEMNATION OLIVIA LILJA
	\$6,622.00	0.081	0.081			
		100.000	100.000			
0554.05	06/08/1964	0.186	0.186	25-029-024-23	HENNEPIN MN UNITED STATES	CONDEMNATION LOUISE HENDRICKS
	* \$23,688.00	0.210	0.210			
		100.000	100.000			
0554.06	06/04/1964	0.029	0.029	25-029-024-23	HENNEPIN MN UNITED STATES	CONDEMNATION GUSTAF A. PETERSON
	* \$3,813.00	0.050	0.050			
		100.000	100.000			
0554.07	06/04/1964	0.055	0.055	25-029-024-23	HENNEPIN MN UNITED STATES	CONDEMNATION CORNEL E. HAUGE
	* \$897.00	0.070	0.070			
		100.000	100.000			

* Asterisk reflects original acquisition cost before deduction

UNIVERSITY OF MINNESOTA
REAL ESTATE OFFICE

CURRENT LAND HOLDINGS BY CAMPUS
MINNEAPOLIS WEST BANK CAMPUS (MWB)

Tract	Acquisition Date/ Cost	Current Net Acres Gross Acres Ownership Percent		Property ID Nbr	County/ State/ Country	How Acquired/ Previous Owner
		Surface	Mineral			
0555.00	10/29/1964	0.019	0.019	25-029-024-32	HENNEPIN MN UNITED STATES	PURCHASE GORDON AND HELEN SAMUELSON
	\$5,250.00	0.019	0.019			
		100.000	100.000			
0558.00	07/06/1964	0.063	0.063	25-029-024-32	HENNEPIN MN UNITED STATES	PURCHASE ANNA SADLAK
	\$7,000.00	0.063	0.063			
		100.000	100.000			
0559.00	07/06/1964	0.063	0.063	25-029-024-32	HENNEPIN MN UNITED STATES	PURCHASE LEONARD AND T. MAE SEDLOCK
	\$9,500.00	0.063	0.063			
		100.000	100.000			
0564.00	08/06/1964	0.119	0.119	25-029-024-32	HENNEPIN MN UNITED STATES	PURCHASE JOSEPH PAUL DEASON
	\$11,000.00	0.119	0.119			
		100.000	100.000			
0566.00	07/24/1964	0.866	0.866	25-029-024-22	HENNEPIN MN UNITED STATES	PURCHASE GENERAL OUTDOOR ADVERTISING CO
	\$225,000.00	0.866	0.866			
		100.000	100.000			
0571.00	11/02/1964	0.075	0.075	25-029-024-32	HENNEPIN MN UNITED STATES	PURCHASE LEO A. AND CORA L. HOLSCHER
	\$7,050.00	0.075	0.075			
		100.000	100.000			
0572.01	06/24/1964	0.068	0.068	25-029-024-23	HENNEPIN MN UNITED STATES	CONDEMNATION MILDRED JOHNSON ET AL
	\$10,400.00	0.068	0.068			
		100.000	100.000			
0572.02	06/13/1964	0.148	0.148	25-029-024-23	HENNEPIN MN UNITED STATES	CONDEMNATION LLOYD L. WALKER
	\$10,275.00	0.148	0.148			
		100.000	100.000			
0572.03	06/13/1964	0.102	0.102	25-029-024-23	HENNEPIN MN UNITED STATES	CONDEMNATION DALLAS LUNDQUIST
	\$10,000.00	0.102	0.102			
		100.000	100.000			
0572.04	06/13/1964	0.056	0.056	25-029-024-23	HENNEPIN MN UNITED STATES	CONDEMNATION MILDRED JOHNSON ET AL
	\$4,600.00	0.056	0.056			
		100.000	100.000			

UNIVERSITY OF MINNESOTA
REAL ESTATE OFFICE

CURRENT LAND HOLDINGS BY CAMPUS
MINNEAPOLIS WEST BANK CAMPUS (MWB)

Tract	Acquisition Date/ Cost	Current Net Acres Gross Acres Ownership Percent		Property ID Nbr	County/ State/ Country	How Acquired/ Previous Owner
		Surface	Mineral			
0572.05	06/13/1964	0.069	0.069	25-029-024-23	HENNEPIN MN UNITED STATES	CONDEMNATION ORVIN N. AND VIVIAN BACKVOLD
	\$16,800.00	0.069	0.069			
		100.000	100.000			
0572.06	08/05/1966	0.149	0.149	25-029-024-31	HENNEPIN MN UNITED STATES	CONDEMNATION GERALD O. RYAN
	\$15,500.00	0.149	0.149			
		100.000	100.000			
0572.07	06/13/1964	0.141	0.141	25-029-024-23	HENNEPIN MN UNITED STATES	CONDEMNATION HENRY J. AND DRUELLA L. KADAS
	\$18,000.00	0.141	0.141			
		100.000	100.000			
0574.00	11/10/1964	0.069	0.069	25-029-024-22	HENNEPIN MN UNITED STATES	PURCHASE WILLIAM S. & IRENE V. HURLEY
	\$5,125.00	0.069	0.069			
		100.000	100.000			
0577.00	12/31/1964	0.043	0.043	25-029-024-31	HENNEPIN MN UNITED STATES	PURCHASE JOHN T. HRUBY, ET. AL.
	\$9,000.00	0.043	0.043			
		100.000	100.000			
0578.00	12/23/1964	0.046	0.046	25-029-024-32	HENNEPIN MN UNITED STATES	PURCHASE RALPH M. WILLIAMSON
	\$9,125.00	0.046	0.046			
		100.000	100.000			
0581.00	05/12/1965	0.051	0.051	25-029-024-32	HENNEPIN MN UNITED STATES	PURCHASE ALBIN AND ESTHER ANDERSON
	\$10,425.00	0.051	0.051			
		100.000	100.000			
0583.00	08/04/1965	0.125	0.125	25-029-024-32	HENNEPIN MN UNITED STATES	PURCHASE MICHAEL AND MARGARET KISSEL
	\$11,250.00	0.125	0.125			
		100.000	100.000			
0584.00	08/06/1965	0.125	0.125	25-029-024-31	HENNEPIN MN UNITED STATES	PURCHASE EDMUND J. CARROW
	\$12,625.00	0.125	0.125			
		100.000	100.000			
0585.00	08/20/1965	0.042	0.042	25-029-024-31	HENNEPIN MN UNITED STATES	PURCHASE HELGA D. WILLSON
	\$9,250.00	0.042	0.042			
		100.000	100.000			

UNIVERSITY OF MINNESOTA
REAL ESTATE OFFICE

CURRENT LAND HOLDINGS BY CAMPUS
MINNEAPOLIS WEST BANK CAMPUS (MWB)

Tract	Acquisition Date/ Cost	Current Net Acres Gross Acres Ownership Percent		Property ID Nbr	County/ State/ Country	How Acquired/ Previous Owner
		Surface	Mineral			
0586.00	09/07/1965	0.024	0.024	25-029-024-22	HENNEPIN MN UNITED STATES	PURCHASE FRANCIS B. AND BETTY SCHWARTZ
	\$4,500.00	0.024	0.024			
		100.000	100.000			
0587.00	09/27/1965	0.125	0.125	25-029-024-32	HENNEPIN MN UNITED STATES	PURCHASE ALFRED AND ELNA M. ALBERTSON
	\$12,050.00	0.125	0.125			
		100.000	100.000			
0588.00	10/15/1965	0.045	0.045	25-029-024-31	HENNEPIN MN UNITED STATES	PURCHASE ADELINE M. ILSTRUP
	\$16,750.00	0.045	0.045			
		100.000	100.000			
0590.00	10/26/1965	0.141	0.141	25-029-024-23	HENNEPIN MN UNITED STATES	PURCHASE PETER AND CATHRYN TAYKALO
	\$11,250.00	0.141	0.141			
		100.000	100.000			
0592.00	11/10/1965	0.041	0.041	25-029-024-32	HENNEPIN MN UNITED STATES	PURCHASE MARK AND A. RUTH IRWIN
	\$8,500.00	0.041	0.041			
		100.000	100.000			
0593.00	10/28/1965	0.076	0.076	25-029-024-31	HENNEPIN MN UNITED STATES	PURCHASE GEORGE AND JOSEPHINE KISSELL
	\$8,625.00	0.076	0.076			
		100.000	100.000			
0596.00	11/30/1965	1.250	1.250	25-029-024-23	HENNEPIN MN UNITED STATES	PURCHASE SPECIAL SCHOOL DISTRICT NO. 1
	\$120,000.00	1.250	1.250			
		100.000	100.000			
0598.01	04/15/1966	0.125	0.125	25-029-024-31	HENNEPIN MN UNITED STATES	CONDEMNATION JOHN S. KOBLAS
	\$14,500.00	0.125	0.125			
		100.000	100.000			
0598.02	04/15/1966	0.125	0.125	25-029-024-31	HENNEPIN MN UNITED STATES	CONDEMNATION JOHN S. KOBLAS
	\$10,375.00	0.125	0.125			
		100.000	100.000			
0598.03	04/28/1966	0.034	0.034	25-029-024-31	HENNEPIN MN UNITED STATES	CONDEMNATION EDWARD WATROBA
	\$13,125.00	0.034	0.034			
		100.000	100.000			

UNIVERSITY OF MINNESOTA
REAL ESTATE OFFICE

CURRENT LAND HOLDINGS BY CAMPUS
MINNEAPOLIS WEST BANK CAMPUS (MWB)

Tract	Acquisition Date/ Cost	Current Net Acres Gross Acres Ownership Percent		Property ID Nbr	County/ State/ Country	How Acquired/ Previous Owner
		Surface	Mineral			
0598.04	04/18/1966	0.083	0.083	25-029-024-31	HENNEPIN MN UNITED STATES	CONDEMNATION JOHN A. POLANCE
	\$13,000.00	0.083	0.083			
		100.000	100.000			
0598.05	06/06/1966	0.185	0.185	25-029-024-31	HENNEPIN MN UNITED STATES	CONDEMNATION FAIRVIEW HOSPITAL ASSOCIATION
	\$19,350.00	0.185	0.185			
		100.000	100.000			
0598.06	04/15/1966	0.116	0.116	25-029-024-31	HENNEPIN MN UNITED STATES	CONDEMNATION ELWOOD W. WIDMARK
	\$25,750.00	0.116	0.116			
		100.000	100.000			
0598.07	06/20/1966	0.138	0.138	25-029-024-31	HENNEPIN MN UNITED STATES	CONDEMNATION CAMILLE MAYER
	\$16,500.00	0.138	0.138			
		100.000	100.000			
0598.08	06/22/1966	0.046	0.046	25-029-024-23	HENNEPIN MN UNITED STATES	CONDEMNATION EDGAR S. STEELE
	* \$5,250.00	0.061	0.061			
		100.000	100.000			
0599.01	08/15/1966	0.283	0.283	25-029-024-31	HENNEPIN MN UNITED STATES	PURCHASE CITY OF MINNEAPOLIS
	\$19,400.00	0.283	0.283			
		100.000	100.000			
0602.00	02/25/1966	0.160	0.160	25-029-024-31	HENNEPIN MN UNITED STATES	PURCHASE NAEGLE OUTDOOR ADV. COMPANY
	\$10,750.00	0.160	0.160			
		100.000	100.000			
0609.00	07/06/1966	0.081	0.081	25-029-024-22	HENNEPIN MN UNITED STATES	PURCHASE MELVIN C. & MYRNA GREGERSON
	\$16,250.00	0.081	0.081			
		100.000	100.000			
0610.00	07/12/1966	0.176	0.176	25-029-024-32	HENNEPIN MN UNITED STATES	PURCHASE ELEANOR BERNICE ANDERSEN
	\$29,919.00	0.176	0.176			
		100.000	100.000			
0626.00	09/14/1966	0.125	0.125	25-029-024-32	HENNEPIN MN UNITED STATES	PURCHASE EDWIN AND LILLIAN K. BURSETH
	\$11,000.00	0.125	0.125			
		100.000	100.000			

* Asterisk reflects original acquisition cost before deduction

UNIVERSITY OF MINNESOTA
REAL ESTATE OFFICE

CURRENT LAND HOLDINGS BY CAMPUS
MINNEAPOLIS WEST BANK CAMPUS (MWB)

Tract	Acquisition Date/ Cost	Current Net Acres Gross Acres Ownership Percent		Property ID Nbr	County/ State/ Country	How Acquired/ Previous Owner
		Surface	Mineral			
0627.00	10/19/1966	0.144	0.144	25-029-024-22	HENNEPIN MN UNITED STATES	PURCHASE JOSEPH F. AND THEODORA KEPPEL
	\$12,250.00	0.144	0.144			
		100.000	100.000			
0631.00	10/14/1966	0.063	0.063	25-029-024-32	HENNEPIN MN UNITED STATES	PURCHASE MARY A. ROBLE
	\$10,050.00	0.063	0.063			
		100.000	100.000			
0633.00	11/21/1966	0.136	0.136	25-029-024-31	HENNEPIN MN UNITED STATES	PURCHASE HARRY AND MARIE FUERSTENBERG
	\$48,000.00	0.136	0.136			
		100.000	100.000			
0634.01	10/14/1966	0.289	0.289	25-029-024-22	HENNEPIN MN UNITED STATES	PURCHASE STRITE-ANDERSON MFG. COMPANY
	\$36,850.00	0.289	0.289			
		100.000	100.000			
0634.02	12/14/1966	0.144	0.144	25-029-024-22	HENNEPIN MN UNITED STATES	PURCHASE RUTH M. ANDERSON
	\$16,850.00	0.144	0.144			
		100.000	100.000			
0635.00	12/09/1966	0.038	0.038	25-029-024-32	HENNEPIN MN UNITED STATES	PURCHASE SHELDON LEHMANN & ALVIN TRYGGESETH ET AL
	\$7,375.00	0.038	0.038			
		100.000	100.000			
0636.00	12/30/1966	0.177	0.177	25-029-024-31	HENNEPIN MN UNITED STATES	PURCHASE THOMAS AND KATHRYN FRIEL
	\$43,000.00	0.177	0.177			
		100.000	100.000			
0639.00	07/18/1967	0.216	0.216	25-029-024-22	HENNEPIN MN UNITED STATES	CONDEMNATION FLOYD E. AND MILDRED I. OLSEN
	\$29,000.00	0.216	0.216			
		100.000	100.000			
0640.00	04/13/1967	0.152	0.152	25-029-024-23	HENNEPIN MN UNITED STATES	PURCHASE SOCIAL SETTLEMENT ASSOCIATION
	\$20,500.00	0.152	0.152			
		100.000	100.000			
0642.01	08/11/1967	0.175	0.175	25-029-024-32	HENNEPIN MN UNITED STATES	CONDEMNATION SIDNEY AMES & LEONARD AIZMAN
	\$36,600.00	0.175	0.175			
		100.000	100.000			

UNIVERSITY OF MINNESOTA
REAL ESTATE OFFICE

CURRENT LAND HOLDINGS BY CAMPUS
MINNEAPOLIS WEST BANK CAMPUS (MWB)

Tract	Acquisition Date/ Cost	Current Net Acres Gross Acres Ownership Percent		Property ID Nbr	County/ State/ Country	How Acquired/ Previous Owner
		Surface	Mineral			
0642.02	09/12/1966	0.320	0.320	25-029-024-22	HENNEPIN MN UNITED STATES	PURCHASE KAPLAN-WOLFSON ET AL
	\$34,800.00	0.320	0.320			
		100.000	100.000			
0644.00	06/22/1967	0.038	0.038	25-029-024-32	HENNEPIN MN UNITED STATES	PURCHASE JOHN N. AND ANNA Z. RUSHFORD
	\$6,000.00	0.038	0.038			
		100.000	100.000			
0645.00	08/10/1967	0.158	0.158	25-029-024-31	HENNEPIN MN UNITED STATES	PURCHASE CITY OF MINNEAPOLIS
	\$15,150.00	0.158	0.158			
		100.000	100.000			
0646.00	06/30/1967	0.104	0.104	25-029-024-22	HENNEPIN MN UNITED STATES	PURCHASE RAPHAEL C. SAVAGE
	\$10,250.00	0.104	0.104			
		100.000	100.000			
0647.00	07/06/1967	0.144	0.144	25-029-024-22	HENNEPIN MN UNITED STATES	PURCHASE SUSAN MADURA
	\$18,000.00	0.144	0.144			
		100.000	100.000			
0648.00	08/29/1967	0.289	0.289	25-029-024-22	HENNEPIN MN UNITED STATES	PURCHASE WALLACE W. & LUCRETIA ORFIELD
	\$54,500.00	0.289	0.289			
		100.000	100.000			
0649.00	08/30/1967	0.071	0.071	25-029-024-22	HENNEPIN MN UNITED STATES	PURCHASE MARY GYORFI
	\$9,325.00	0.071	0.071			
		100.000	100.000			
0651.00	09/07/1967	0.097	0.097	25-029-024-31	HENNEPIN MN UNITED STATES	PURCHASE AUGSBURG COLLEGE
	\$51,250.00	0.097	0.097			
		100.000	100.000			
0654.00	09/28/1967	0.038	0.038	25-029-024-22	HENNEPIN MN UNITED STATES	PURCHASE WALLACE AND ANITA LOKENSGARD
	\$6,300.00	0.038	0.038			
		100.000	100.000			
0655.00	10/16/1967	0.115	0.115	25-029-024-23	HENNEPIN MN UNITED STATES	PURCHASE SUZANNE S. MORRILL
	\$14,050.00	0.115	0.115			
		100.000	100.000			

UNIVERSITY OF MINNESOTA
REAL ESTATE OFFICE

CURRENT LAND HOLDINGS BY CAMPUS
MINNEAPOLIS WEST BANK CAMPUS (MWB)

Tract	Acquisition Date/ Cost	Current Net Acres Gross Acres Ownership Percent		Property ID Nbr	County/ State/ Country	How Acquired/ Previous Owner
		Surface	Mineral			
0656.00	12/19/1967	0.042	0.042	25-029-024-32	HENNEPIN MN UNITED STATES	PURCHASE FEEHAM INVESTMENT COMPANY
	\$17,600.00	0.042	0.042			
		100.000	100.000			
0658.00	12/22/1967	0.225	0.225	25-029-024-22	HENNEPIN MN UNITED STATES	PURCHASE NAPOLEON H. AND ALICE E GEROUX
	\$50,500.00	0.225	0.225			
		100.000	100.000			
0660.00	12/28/1967	0.347	0.347	25-029-024-23	HENNEPIN MN UNITED STATES	PURCHASE ELSIE AND HERBERT ANDERSON
	\$77,500.00	0.347	0.347			
		100.000	100.000			
0661.00	12/22/1967	0.062	0.062	25-029-024-31	HENNEPIN MN UNITED STATES	PURCHASE JERRY O. AND NOLA HINDEMITH
	\$9,250.00	0.062	0.062			
		100.000	100.000			
0662.00	12/29/1967	0.035	0.035	25-029-024-22	HENNEPIN MN UNITED STATES	PURCHASE WLADIMAR AND OLGA MALINOWSKY
	\$6,950.00	0.035	0.035			
		100.000	100.000			
0665.06	05/21/1968	0.125	0.125	25-029-024-31	HENNEPIN MN UNITED STATES	CONDEMNATION FAIRVIEW HOSPITAL ASSOCIATION
	\$8,333.00	0.125	0.125			
		100.000	100.000			
0665.07	05/21/1968	0.143	0.143	25-029-024-22	HENNEPIN MN UNITED STATES	CONDEMNATION SUSAN KUSNIER, ET AL
	\$12,500.00	0.143	0.143			
		100.000	100.000			
0667.00	08/15/1968	0.125	0.125	25-029-024-32	HENNEPIN MN UNITED STATES	PURCHASE WILLIAM J. SELTON
	\$12,250.00	0.125	0.125			
		100.000	100.000			
0669.00	09/26/1968	0.085	0.085	25-029-032-32	HENNEPIN MN UNITED STATES	PURCHASE MARTHA SCHULTZ
	\$12,000.00	0.085	0.085			
		100.000	100.000			
0670.00	09/11/1968	0.072	0.072	25-029-024-22	HENNEPIN MN UNITED STATES	PURCHASE SUSAN JOHNSTON
	\$8,650.00	0.072	0.072			
		100.000	100.000			

UNIVERSITY OF MINNESOTA
REAL ESTATE OFFICE

CURRENT LAND HOLDINGS BY CAMPUS
MINNEAPOLIS WEST BANK CAMPUS (MWB)

Tract	Acquisition Date/ Cost	Current Net Acres Gross Acres Ownership Percent		Property ID Nbr	County/ State/ Country	How Acquired/ Previous Owner
		Surface	Mineral			
0671.00	10/15/1968	0.048	0.048	25-029-024-22	HENNEPIN MN UNITED STATES	PURCHASE ROGER E. BUNKER & ALICE GEROUX
	\$6,250.00	0.048	0.048			
		100.000	100.000			
0673.00	12/30/1968	0.215	0.215	25-029-024-22	HENNEPIN MN UNITED STATES	PURCHASE LEROY AND MARIA WOZIAK DULSKI
	\$16,133.00	0.215	0.215			
		100.000	100.000			
0675.00	12/19/1968	0.051	0.051	25-029-024-22	HENNEPIN MN UNITED STATES	PURCHASE KENNETH E. AND MILDRED AAMODT
	\$15,150.00	0.051	0.051			
		100.000	100.000			
0683.00	07/24/1969	0.041	0.041	25-029-024-32	HENNEPIN MN UNITED STATES	PURCHASE JOHN HIBBING
	\$9,500.00	0.041	0.041			
		100.000	100.000			
0684.00	08/11/1969	0.126	0.126	25-029-024-32	HENNEPIN MN UNITED STATES	PURCHASE THOMAS & ESTHER WILLIAMS
	\$15,050.00	0.126	0.126			
		100.000	100.000			
0686.00	10/22/1969	0.041	0.041	25-029-024-32	HENNEPIN MN UNITED STATES	PURCHASE OSCAR E. NELSON
	\$13,900.00	0.041	0.041			
		100.000	100.000			
0690.00	11/04/1969	0.064	0.064	25-029-024-23	HENNEPIN MN UNITED STATES	PURCHASE ANN SZABLA
	\$18,500.00	0.064	0.064			
		100.000	100.000			
0691.00	12/08/1969	0.125	0.125	25-029-024-32	HENNEPIN MN UNITED STATES	PURCHASE JOHN FOLTA
	\$19,750.00	0.125	0.125			
		100.000	100.000			
0692.00	12/04/1969	0.125	0.125	25-029-024-23	HENNEPIN MN UNITED STATES	PURCHASE KISSEL-KONECNY ET AL
	\$22,250.00	0.125	0.125			
		100.000	100.000			
0693.00	12/09/1969	0.062	0.062	25-029-024-32	HENNEPIN MN UNITED STATES	PURCHASE MANFRED CARLSON
	\$5,800.00	0.062	0.062			
		100.000	100.000			

UNIVERSITY OF MINNESOTA
REAL ESTATE OFFICE

CURRENT LAND HOLDINGS BY CAMPUS
MINNEAPOLIS WEST BANK CAMPUS (MWB)

Tract	Acquisition Date/ Cost	Current Net Acres Gross Acres Ownership Percent		Property ID Nbr	County/ State/ Country	How Acquired/ Previous Owner
		Surface	Mineral			
0694.00	12/16/1969	0.078	0.078	25-029-024-32	HENNEPIN MN UNITED STATES	PURCHASE LILLIAN NELSON
	\$10,250.00	0.078	0.078			
		100.000	100.000			
0695.00	12/22/1969	0.250	0.250	25-029-024-23	HENNEPIN MN UNITED STATES	PURCHASE W. W. GRAINGER INC.
	\$60,000.00	0.250	0.250			
		100.000	100.000			
0696.00	12/23/1969	0.117	0.117	25-029-024-32	HENNEPIN MN UNITED STATES	PURCHASE LILLIAN NELSON
	\$12,000.00	0.117	0.117			
		100.000	100.000			
0697.00	12/29/1969	0.125	0.125	25-029-024-23	HENNEPIN MN UNITED STATES	PURCHASE JOSEPH HUMENANSKI
	\$22,950.00	0.125	0.125			
		100.000	100.000			
0698.00	12/30/1969	0.059	0.059	25-029-024-31	HENNEPIN MN UNITED STATES	PURCHASE ANNA MARIE SANDERS
	\$9,700.00	0.059	0.059			
		100.000	100.000			
0699.01	02/01/1971	0.250	0.250	25-029-024-32	HENNEPIN MN UNITED STATES	CONDEMNATION ANDREW RIVERSIDE CHURCH
	\$149,000.00	0.250	0.250			
		100.000	100.000			
0699.02	10/30/1970	0.052	0.052	25-029-024-32	HENNEPIN MN UNITED STATES	CONDEMNATION JOHN HIBBING
	\$14,000.00	0.052	0.052			
		100.000	100.000			
0699.03	02/17/1971	0.188	0.188	25-029-024-32	HENNEPIN MN UNITED STATES	CONDEMNATION LILLIAN CHLEBECEK
	\$34,700.00	0.188	0.188			
		100.000	100.000			
0699.04	02/21/1971	0.125	0.125	25-029-024-32	HENNEPIN MN UNITED STATES	CONDEMNATION EDWIN AND HILDA OLSON
	\$27,225.00	0.125	0.125			
		100.000	100.000			
0699.05	02/16/1971	0.125	0.125	25-029-024-32	HENNEPIN MN UNITED STATES	CONDEMNATION STEVE LAZAR
	\$23,150.00	0.125	0.125			
		100.000	100.000			

UNIVERSITY OF MINNESOTA
REAL ESTATE OFFICE

CURRENT LAND HOLDINGS BY CAMPUS
MINNEAPOLIS WEST BANK CAMPUS (MWB)

Tract	Acquisition Date/ Cost	Current Net Acres Gross Acres Ownership Percent		Property ID Nbr	County/ State/ Country	How Acquired/ Previous Owner
		Surface	Mineral			
0699.06	02/16/1971	0.250	0.250	25-029-024-32	HENNEPIN MN UNITED STATES	CONDEMNATION HELEN FERENCIK
	\$46,300.00	0.250	0.250			
		100.000	100.000			
0699.07	05/29/1970	0.098	0.098	25-029-024-32	HENNEPIN MN UNITED STATES	CONDEMNATION CLARA DANKO
	\$16,000.00	0.098	0.098			
		100.000	100.000			
0699.08	11/05/1970	0.061	0.061	25-029-024-32	HENNEPIN MN UNITED STATES	CONDEMNATION RICHARD MEDVEK
	\$19,000.00	0.061	0.061			
		100.000	100.000			
0699.09	12/22/1970	0.440	0.440	25-029-024-31	HENNEPIN MN UNITED STATES	CONDEMNATION OUR LADY OF PERPETUAL HELP CHURCH
	\$200,000.00	0.440	0.440			
		100.000	100.000			
0699.10	05/07/1970	0.075	0.075	25-029-024-32	HENNEPIN MN UNITED STATES	CONDEMNATION RODNEY O. OLSON
	\$60,500.00	0.075	0.075			
		100.000	100.000			
0699.11	05/25/1972	0.383	0.383	25-029-024-32	HENNEPIN MN UNITED STATES	CONDEMNATION LYKEN PROPERTIES INCORPORATED
	\$99,200.00	0.383	0.383			
		100.000	100.000			
0701.00	05/13/1970	0.072	0.072	25-029-024-22	HENNEPIN MN UNITED STATES	PURCHASE ELDA REVAK, ET AL
	\$12,000.00	0.072	0.072			
		100.000	100.000			
0702.00	05/14/1970	0.089	0.089	25-029-024-31	HENNEPIN MN UNITED STATES	PURCHASE DONALD P. BINTNER, ET AL
	\$13,000.00	0.089	0.089			
		100.000	100.000			
0703.00	06/01/1970	0.050	0.050	25-029-024-32	HENNEPIN MN UNITED STATES	PURCHASE ALFRED H. HEINZ, ET AL
	\$14,500.00	0.050	0.050			
		100.000	100.000			
0705.00	07/07/1970	0.100	0.100	25-029-024-31	HENNEPIN MN UNITED STATES	PURCHASE FAIRVIEW HOSPITAL
	\$10,900.00	0.100	0.100			
		100.000	100.000			

UNIVERSITY OF MINNESOTA
REAL ESTATE OFFICE

CURRENT LAND HOLDINGS BY CAMPUS
MINNEAPOLIS WEST BANK CAMPUS (MWB)

Tract	Acquisition Date/ Cost	Current Net Acres Gross Acres Ownership Percent		Property ID Nbr	County/ State/ Country	How Acquired/ Previous Owner
		Surface	Mineral			
0709.00	12/16/1970	0.065	0.065	25-029-024-32	HENNEPIN MN UNITED STATES	PURCHASE LEO T. DONAHUE
	\$28,333.00	0.065	0.065			
		100.000	100.000			
0712.01	05/17/1973	0.076	0.076	25-029-024-31	HENNEPIN MN UNITED STATES	CONDEMNATION ALBIN W. CARLSON
	\$14,800.00	0.076	0.076			
		100.000	100.000			
0712.02	03/24/1975	0.125	0.125	25-029-024-31	HENNEPIN MN UNITED STATES	CONDEMNATION SUSIE (KISSELL) PEKAR
	\$31,300.00	0.125	0.125			
		100.000	100.000			
0712.03	06/01/1973	0.050	0.050	25-029-024-31	HENNEPIN MN UNITED STATES	CONDEMNATION JOHN G. HIBBING
	\$18,500.00	0.050	0.050			
		100.000	100.000			
0712.04	10/14/1971	0.100	0.100	25-029-024-31	HENNEPIN MN UNITED STATES	CONDEMNATION CLARENCE P. YOUNG
	\$27,200.00	0.100	0.100			
		100.000	100.000			
0712.05	04/02/1975	0.096	0.096	25-029-024-32	HENNEPIN MN UNITED STATES	CONDEMNATION MIKE SEDJO
	\$62,000.00	0.096	0.096			
		100.000	100.000			
0712.06	06/10/1975	0.029	0.029	25-029-024-31	HENNEPIN MN UNITED STATES	CONDEMNATION NILS E. ORFIELD, WILLIAM RYAN
	\$6,660.00	0.029	0.029			
		100.000	100.000			
0712.07	05/30/1975	0.144	0.144	25-029-024-22	HENNEPIN MN UNITED STATES	CONDEMNATION ARTHUR L. PETERSON
	\$38,200.00	0.144	0.144			
		100.000	100.000			
0712.08	05/10/1971	0.206	0.206	25-029-024-22	HENNEPIN MN UNITED STATES	CONDEMNATION LIONEL F. JOHNSON
	\$44,000.00	0.206	0.206			
		100.000	100.000			
0712.09	06/21/1971	0.165	0.165	25-029-024-22	HENNEPIN MN UNITED STATES	CONDEMNATION WOODBURY H. & CYNTHIA ANDREWS
	\$29,000.00	0.165	0.165			
		100.000	100.000			

UNIVERSITY OF MINNESOTA
REAL ESTATE OFFICE

CURRENT LAND HOLDINGS BY CAMPUS
MINNEAPOLIS WEST BANK CAMPUS (MWB)

Tract	Acquisition Date/ Cost	Current Net Acres Gross Acres Ownership Percent		Property ID Nbr	County/ State/ Country	How Acquired/ Previous Owner
		Surface	Mineral			
0712.10	09/21/1975	0.105	0.105	25-029-024-22	HENNEPIN MN UNITED STATES	CONDEMNATION JOHN KOVAL
	\$26,600.00	0.105	0.105			
		100.000	100.000			
0712.11	07/18/1975	0.110	0.110	25-029-024-22	HENNEPIN MN UNITED STATES	CONDEMNATION EDWARD WATROBA
	\$29,000.00	0.110	0.110			
		100.000	100.000			
0712.12	06/21/1971	0.430	0.430	25-029-024-22	HENNEPIN MN UNITED STATES	CONDEMNATION SCHAEFER PAPER BOX COMPANY
	\$85,000.00	0.430	0.430			
		100.000	100.000			
0712.13	04/30/1975	0.107	0.107	25-029-024-22	HENNEPIN MN UNITED STATES	CONDEMNATION EDGAR S. STELLE
	\$27,000.00	0.107	0.107			
		100.000	100.000			
0712.14	04/03/1975	0.107	0.107	25-029-024-22	HENNEPIN MN UNITED STATES	CONDEMNATION RALPH M. WILLIAMSON
	\$27,000.00	0.107	0.107			
		100.000	100.000			
0712.15	03/31/1975	0.215	0.215	25-029-024-22	HENNEPIN MN UNITED STATES	CONDEMNATION EDWARD PAFKO, ET. AL.
	\$47,500.00	0.215	0.215			
		100.000	100.000			
0712.16	05/06/1975	0.074	0.074	25-029-024-22	HENNEPIN MN UNITED STATES	CONDEMNATION MIKE AND ANNA SIROTIK
	\$21,000.00	0.074	0.074			
		100.000	100.000			
0712.17	09/18/1973	0.043	0.043	25-029-024-22	HENNEPIN MN UNITED STATES	CONDEMNATION MATRUNA OSMAN
	\$10,000.00	0.043	0.043			
		100.000	100.000			
0712.18	05/30/1975	0.096	0.096	25-029-024-22	HENNEPIN MN UNITED STATES	CONDEMNATION TECIANNA KOVAL
	\$29,500.00	0.096	0.096			
		100.000	100.000			
0712.19	10/14/1971	0.263	0.263	25-029-024-22	HENNEPIN MN UNITED STATES	CONDEMNATION READY MIXED CONCRETE COMPANY
	\$115,000.00	0.263	0.263			
		100.000	100.000			

UNIVERSITY OF MINNESOTA
REAL ESTATE OFFICE

CURRENT LAND HOLDINGS BY CAMPUS
MINNEAPOLIS WEST BANK CAMPUS (MWB)

Tract	Acquisition Date/ Cost	Current Net Acres Gross Acres Ownership Percent		Property ID Nbr	County/ State/ Country	How Acquired/ Previous Owner
		Surface	Mineral			
0712.20	06/26/1973	0.322	0.322	25-029-024-22	HENNEPIN MN UNITED STATES	PURCHASE MINNESOTA HILLEL ADVISORY
	\$72,000.00	0.322	0.322			
		100.000	100.000			
0712.21	11/10/1971	0.215	0.215	25-029-024-22	HENNEPIN MN UNITED STATES	CONDEMNATION ANN REVAK
	\$24,385.00	0.215	0.215			
		100.000	100.000			
0712.22	10/04/1972	0.215	0.215	25-029-024-22	HENNEPIN MN UNITED STATES	CONDEMNATION GEORGE AND LILLIAN SCHOBERG
	\$24,150.00	0.215	0.215			
		100.000	100.000			
0712.23	09/13/1973	0.174	0.174	25-029-024-22	HENNEPIN MN UNITED STATES	CONDEMNATION JOHN AND STELLA GABRIK
	\$33,000.00	0.174	0.174			
		100.000	100.000			
0712.24	03/28/1971	0.111	0.111	25-029-024-22	HENNEPIN MN UNITED STATES	CONDEMNATION HELEN T. ANDERSON
	\$12,535.00	0.111	0.111			
		100.000	100.000			
0712.25	07/19/1971	0.215	0.215	25-029-024-22	HENNEPIN MN UNITED STATES	CONDEMNATION CLAREL CORPORATION
	\$24,150.00	0.215	0.215			
		100.000	100.000			
0712.26	04/24/1975	0.107	0.107	25-029-024-22	HENNEPIN MN UNITED STATES	CONDEMNATION JOHN SCHILLER, ET. AL.
	\$27,000.00	0.107	0.107			
		100.000	100.000			
0712.27	06/01/1971	0.107	0.107	25-029-024-22	HENNEPIN MN UNITED STATES	CONDEMNATION GEORGE R. & ETHEL R. PASCO
	\$12,900.00	0.107	0.107			
		100.000	100.000			
0712.28	12/30/1971	0.144	0.144	25-029-024-22	HENNEPIN MN UNITED STATES	CONDEMNATION ANN REVAK
	\$20,750.00	0.144	0.144			
		100.000	100.000			
0712.29	12/03/1976	0.096	0.096	25-029-024-22	HENNEPIN MN UNITED STATES	CONDEMNATION HAROLD J. & MARLYS SODERBERG
	\$32,500.00	0.096	0.096			
		100.000	100.000			

UNIVERSITY OF MINNESOTA
REAL ESTATE OFFICE

CURRENT LAND HOLDINGS BY CAMPUS
MINNEAPOLIS WEST BANK CAMPUS (MWB)

Tract	Acquisition Date/ Cost	Current Net Acres		Property ID Nbr	County/ State/ Country	How Acquired/ Previous Owner
		Gross Acres Surface	Ownership Percent Mineral			
0738.00	01/26/1984	0.350	0.350	25-029-024-23	HENNEPIN MN UNITED STATES	LAND EXCHANGE CITY OF MINNEAPOLIS
	* \$1.00	0.565	0.565			
		100.000	100.000			
0741.00	03/20/1983	0.316	0.316	25-029-024-24	HENNEPIN MN UNITED STATES	PURCHASE MINNEAPOLIS PARK BOARD
	\$85,756.00	0.316	0.316			
		100.000	100.000			
0752.01	05/15/1961	0.121	0.121	25-029-024-24	HENNEPIN MN UNITED STATES	STREET VACATION CITY OF MINNEAPOLIS
	\$1.00	0.121	0.121			
		100.000	100.000			
0752.02	05/15/1961	1.164	1.164	25-029-024-23	HENNEPIN MN UNITED STATES	STREET VACATION CITY OF MINNEAPOLIS
	* \$1.00	1.359	1.359			
		100.000	100.000			
0752.03	05/15/1961	0.462	0.462	25-029-024-23	HENNEPIN MN UNITED STATES	STREET VACATION CITY OF MINNEAPOLIS
	* \$1.00	1.212	1.212			
		100.000	100.000			
0752.04	07/25/1963	1.130	1.172	25-029-024-24	HENNEPIN MN UNITED STATES	STREET VACATION CITY OF MINNEAPOLIS
	* \$100.00	1.359	1.359			
		100.000	100.000			
0752.05	07/25/1963	0.156	0.233	25-029-024-24	HENNEPIN MN UNITED STATES	STREET VACATION CITY OF MINNEAPOLIS
	* \$1.00	0.233	0.233			
		100.000	100.000			
0752.06	12/31/1964	1.748	1.748	25-029-024-23	HENNEPIN MN UNITED STATES	STREET VACATION CITY OF MINNEAPOLIS
	\$1.00	1.748	1.748			
		100.000	100.000			
0752.07	12/31/1964	0.680	0.680	25-029-024-24	HENNEPIN MN UNITED STATES	STREET VACATION CITY OF MINNEAPOLIS
	\$1.00	0.680	0.680			
		100.000	100.000			
0752.08	04/14/1965	0.303	0.303	25-029-024-23	HENNEPIN MN UNITED STATES	STREET VACATION CITY OF MINNEAPOLIS
	\$1.00	0.303	0.303			
		100.000	100.000			

* Asterisk reflects original acquisition cost before deduction

UNIVERSITY OF MINNESOTA
REAL ESTATE OFFICE

CURRENT LAND HOLDINGS BY CAMPUS
MINNEAPOLIS WEST BANK CAMPUS (MWB)

Tract	Acquisition Date/ Cost	Current Net Acres		Property ID Nbr	County/ State/ Country	How Acquired/ Previous Owner
		Gross Acres Surface	Ownership Percent Mineral			
0752.09	06/30/1967	0.303	0.303	25-029-024-23	HENNEPIN MN UNITED STATES	STREET VACATION CITY OF MINNEAPOLIS
	\$1.00	0.303	0.303			
		100.000	100.000			
0752.10	06/30/1967	0.377	0.377	25-029-024-24	HENNEPIN MN UNITED STATES	STREET VACATION CITY OF MINNEAPOLIS
	\$1.00	0.377	0.377			
		100.000	100.000			
0752.11	06/30/1967	0.044	0.044	25-029-024-24	HENNEPIN MN UNITED STATES	STREET VACATION CITY OF MINNEAPOLIS
	\$1.00	0.044	0.044			
		100.000	100.000			
0752.13	02/15/1968	0.732	0.750	25-029-024-24	HENNEPIN MN UNITED STATES	STREET VACATION CITY OF MINNEAPOLIS
	* \$1.00	0.750	0.750			
		100.000	100.000			
0752.14	02/15/1968	0.263	0.420	25-029-024-24	HENNEPIN MN UNITED STATES	STREET VACATION CITY OF MINNEAPOLIS
	* \$1.00	0.420	0.420			
		100.000	100.000			
0752.16	07/30/1971	0.606	0.606	25-029-024-23	HENNEPIN MN UNITED STATES	STREET VACATION CITY OF MINNEAPOLIS
	\$1.00	0.606	0.606			
		100.000	100.000			
0752.17	12/14/1973	0.702	0.702	25-029-024-24	HENNEPIN MN UNITED STATES	STREET VACATION CITY OF MINNEAPOLIS
	\$1.00	0.702	0.702			
		100.000	100.000			
0752.18	12/14/1973	1.158	1.158	25-029-024-24	HENNEPIN MN UNITED STATES	STREET VACATION CITY OF MINNEAPOLIS
	\$1.00	1.158	1.158			
		100.000	100.000			
0752.19	12/14/1973	1.162	1.162	25-029-024-24	HENNEPIN MN UNITED STATES	STREET VACATION CITY OF MINNEAPOLIS
	\$1.00	1.162	1.162			
		100.000	100.000			
0752.20	05/30/1975	0.024	0.024	25-029-024-24	HENNEPIN MN UNITED STATES	STREET VACATION CITY OF MINNEAPOLIS
	\$1.00	0.024	0.024			
		100.000	100.000			

* Asterisk reflects original acquisition cost before deduction

UNIVERSITY OF MINNESOTA
REAL ESTATE OFFICE

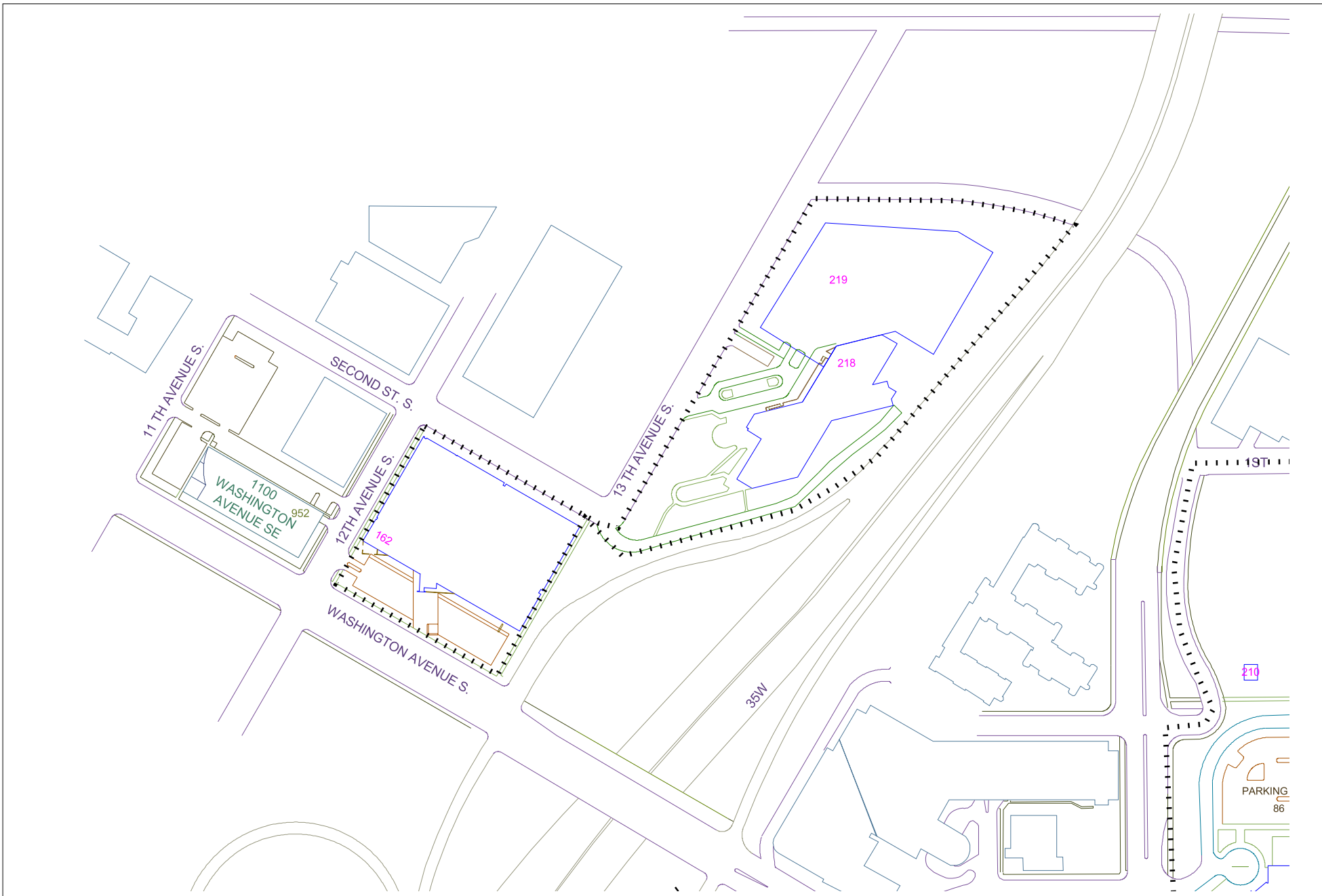
CURRENT LAND HOLDINGS BY CAMPUS
MINNEAPOLIS WEST BANK CAMPUS (MWB)

Tract	Acquisition Date/ Cost	Current Net Acres		Property ID Nbr	County/ State/ Country	How Acquired/ Previous Owner
		Gross Acres Surface	Ownership Percent Mineral			
0752.21	10/29/1982	0.052	0.052	25-029-024-32	HENNEPIN MN UNITED STATES	STREET VACATION CITY OF MINNEAPOLIS
	\$1.00	0.052	0.052			
		100.000	100.000			
0752.22	12/30/1983	0.565	0.565	25-029-024-22	HENNEPIN MN UNITED STATES	STREET VACATION CITY OF MINNEAPOLIS
	\$1.00	0.565	0.565			
		100.000	100.000			
0752.24	09/23/1993	0.091	0.091	25-029-024-32	HENNEPIN MN UNITED STATES	STREET VACATION CITY OF MINNEAPOLIS
	\$1.00	0.091	0.091			
		100.000	100.000			
0752.25	04/16/1998	0.533	0.533	25-029-024-24	HENNEPIN MN UNITED STATES	STREET VACATION CITY OF MINNEAPOLIS
	\$1.00	0.533	0.533			
		100.000	100.000			
0752.26	05/04/2001	0.910	0.910	25-029-024-32	HENNEPIN MN UNITED STATES	STREET VACATION CITY OF MINNEAPOLIS
	\$1.00	0.910	0.910			
		100.000	100.000			
0752.27	05/04/2001	0.700	0.700	25-029-024-32	HENNEPIN MN UNITED STATES	STREET VACATION CITY OF MINNEAPOLIS
	\$1.00	0.700	0.700			
		100.000	100.000			
0754.01	05/31/1961	0.000	0.000	25-029-024-22	HENNEPIN MN UNITED STATES	EASEMENT READY MIX CONCRETE CO.
	\$0.00	0.000	0.000			
		0.000	0.000			
0754.02	04/16/1973	0.000	0.000	25-029-024-22	HENNEPIN MN UNITED STATES	EASEMENT BATZLI ELECTRIC COMPANY
	\$1.00	0.000	0.000			
		0.000	0.000			
0754.03	05/31/1974	0.000	0.000	25-029-024-22	HENNEPIN MN UNITED STATES	ENCROACHMENT PERMIT CITY OF MINNEAPOLIS
	\$1.00	0.000	0.000			
		0.000	0.000			
0754.04	05/14/1996	0.000	0.000	25-029-024-32	HENNEPIN MN UNITED STATES	EASEMENT TRIANGLE BUILDING PARTNERS, A MINNESOTA GENERAL PARTNERSHIP
	\$0.00	0.000	0.000			
		0.000	0.000			

UNIVERSITY OF MINNESOTA
REAL ESTATE OFFICE

CURRENT LAND HOLDINGS BY CAMPUS
MINNEAPOLIS WEST BANK CAMPUS (MWB)

Tract	Acquisition Date/ Cost	Current Net Acres Gross Acres Ownership Percent		Property ID Nbr	County/ State/ Country	How Acquired/ Previous Owner
		Surface	Mineral			
0754.05	12/05/2001	0.000	0.000	25-029-024-11	HENNEPIN MN UNITED STATES	EASEMENT CITY OF MINNEAPOLIS, BY AND THROUGH ITS PARK AND RECREATION BOARD
	\$1.00	0.000	0.000			
		0.000	0.000			
0761.00	11/21/1989	0.994	0.994	25-029-024-24	HENNEPIN MN UNITED STATES	LAND EXCHANGE CITY OF MINNEAPOLIS
	\$269,480.00	0.994	0.994			
		100.000	100.000			
0761.01	11/21/1989	0.000	0.000	25-029-024-24	HENNEPIN MN UNITED STATES	EASEMENT CITY OF MINNEAPOLIS
	\$18,280.00	0.000	0.000			
		0.000	0.000			
0772.00	05/03/1993	0.098	0.098	25-029-024-23	HENNEPIN MN UNITED STATES	PURCHASE MINNEAPOLIS COMMUNITY DEVELOPMENT AGENCY
	\$1.00	0.098	0.098			
		100.000	100.000			
0776.00	10/02/1996	0.030	0.030	25-029-024-23	HENNEPIN MN UNITED STATES	CONDEMNATION CITY OF MINNEAPOLIS
	\$12,000.00	0.030	0.030			
		100.000	100.000			
0789.00	12/04/2001	0.097	0.097	25-029-024-31	HENNEPIN MN UNITED STATES	PURCHASE CITY OF MINNEAPOLIS BY AND THROUGH ITS PARK AND RECREATION BOARD
	\$34,750.00	0.097	0.097			
		100.000	100.000			
NET TOTALS FOR CAMPUS:		52.051	53.003			



Real Estate Inventory
University of Minnesota

Minneapolis Campus
Technology Corridor

As of
June 30,
2004

This map is intended to be used for illustration purposes only and should not be relied upon where a survey is required.

Base Data: U of M Real Estate Office, MN Land Management Info Center, MNDNR

Real Estate Inventory

UNIVERSITY OF MINNESOTA

As of June 30, 2004

Property

Area

Technology Corridor

Supercomputer Center

West Bank Office Building

7.353 net acres

Supercomputer Center
1200 Washington Ave. S.
Minneapolis, MN 55415

West Bank Office Building
1300 Second Avenue South
Minneapolis, MN 55414

Description

Units numbered 1, 2, 11, 12, 13, 14, 15, 21, 31, 32, 33, and 41; all in 1200 Washington Avenue Condominium, together with an undivided 100% interest in and to the following described property appertaining to said condominium units: Block 111, Town of Minneapolis Addition, except the Westerly 20 feet of Lots 1 and 2, and Parts of Blocks 131 and 132, Hancock and Rice's Addition to Minneapolis, Hennepin County

Use

Business Office, Office of the Controller, and Other University Research and Support Units

Rights/Restrictions

All rights acquired.

Encumbrances include an lease until June 30, 2010 to Network Computing (aka NetAspX).

Administrator

Office of the Senior Vice President and Provost
Vice President of Budget and Finance and CFO
Office Of Budget and Finance
336 Morrill Hall
100 Church St SE
Minneapolis, MN 55455

Comments

University Lease number U-218 (Network Computing).

UNIVERSITY OF MINNESOTA
REAL ESTATE OFFICE

CURRENT LAND HOLDINGS BY CAMPUS
TECHNOLOGY CORRIDOR (SC)

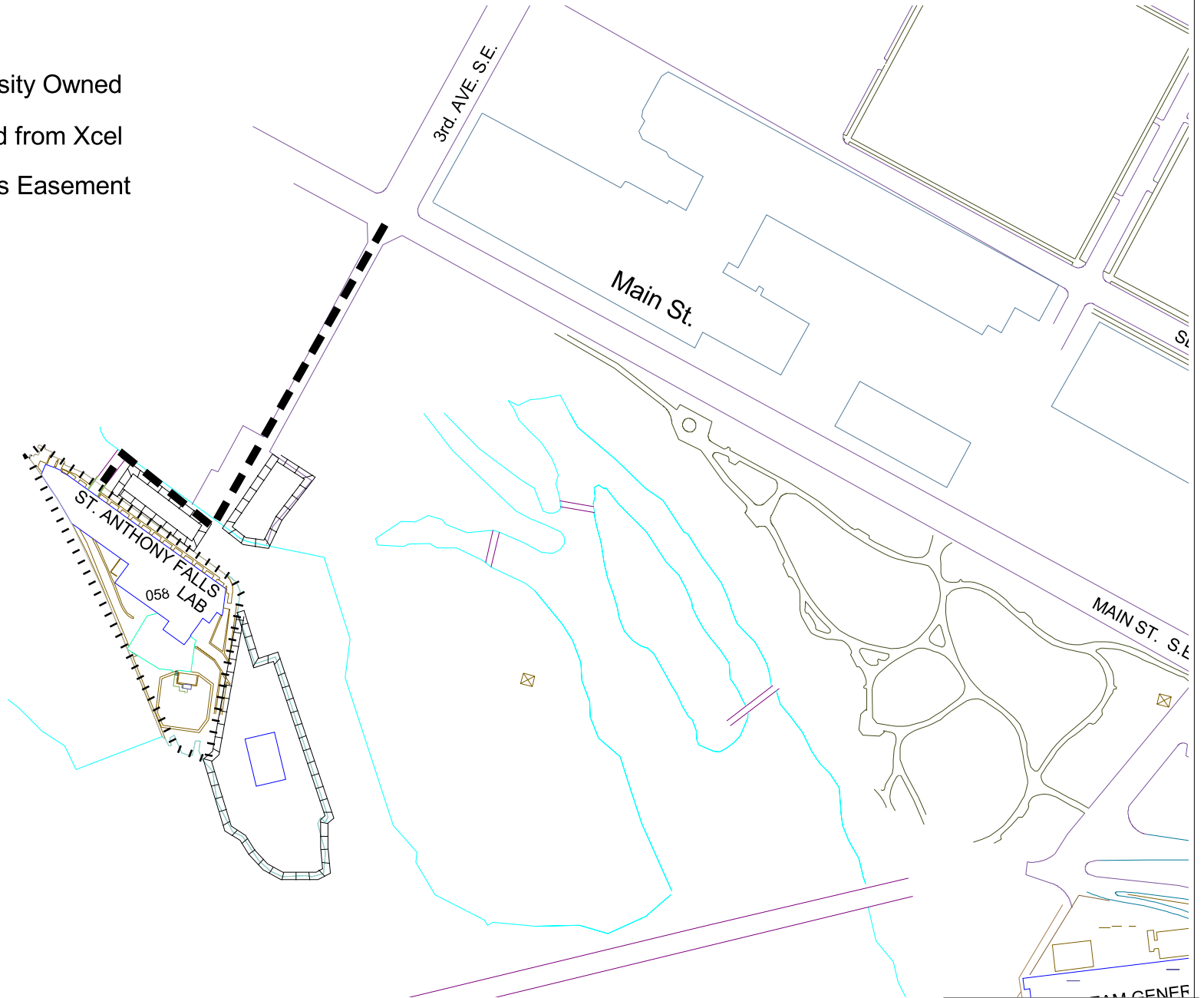
Tract	Acquisition Date/ Cost	Current Net Acres Gross Acres Ownership Percent		Property ID Nbr	County/ State/ Country	How Acquired/ Previous Owner
		Surface	Mineral			
0749.03	04/19/1988	0.196	0.196	26-029-024-11	HENNEPIN MN UNITED STATES	PLAT 1200 WASHINGTON AV. CONDOMINIUM
	\$1.00	2.348	2.348			
		8.333	8.333			
0749.05	04/19/1988	0.196	0.196	26-029-024-11	HENNEPIN MN UNITED STATES	PLAT 1200 WASHINGTON AV. CONDOMINIUM
	\$1.00	2.348	2.348			
		8.333	8.333			
0749.06	04/19/1988	0.196	0.196	26-029-024-11	HENNEPIN MN UNITED STATES	PLAT 1200 WASHINGTON AV. CONDOMINIUM
	\$1.00	2.348	2.348			
		8.333	8.333			
0749.07	04/19/1988	0.196	0.196	26-029-024-11	HENNEPIN MN UNITED STATES	PLAT 1200 WASHINGTON AV. CONDOMINIUM
	\$1.00	2.348	2.348			
		8.333	8.333			
0749.09	04/19/1988	0.196	0.196	26-029-024-11	HENNEPIN MN UNITED STATES	PLAT 1200 WASHINGTON AV. CONDOMINIUM
	\$1.00	2.348	2.348			
		8.333	8.333			
0749.12	04/19/1988	0.196	0.196	26-029-024-11	HENNEPIN MN UNITED STATES	PLAT 1200 WASHINGTON AV. CONDOMINIUM
	\$1.00	2.348	2.348			
		8.333	8.333			
0749.14	09/14/1990	0.196	0.196	26-029-024-11	HENNEPIN MN UNITED STATES	PURCHASE MINNEAPOLIS COMMUNITY DEVELOPMENT AGENCY
	\$5,500,000.00	2.348	2.348			
		8.333	8.333			
0749.15	09/14/1990	0.196	0.196	26-029-024-11	HENNEPIN MN UNITED STATES	PURCHASE MINNEAPOLIS COMMUNITY DEVELOPMENT AGENCY
	\$1.00	2.348	2.348			
		8.333	8.333			
0749.16	09/14/1990	0.196	0.196	26-029-024-11	HENNEPIN MN UNITED STATES	PURCHASE MINNEAPOLIS COMMUNITY DEVELOPMENT AGENCY
	\$1.00	2.348	2.348			
		8.333	8.333			
0749.17	09/14/1990	0.196	0.196	26-029-024-11	HENNEPIN MN UNITED STATES	PURCHASE MINNEAPOLIS COMMUNITY DEVELOPMENT AGENCY
	\$1.00	2.348	2.348			
		8.333	8.333			

UNIVERSITY OF MINNESOTA
REAL ESTATE OFFICE

CURRENT LAND HOLDINGS BY CAMPUS
TECHNOLOGY CORRIDOR (SC)

Tract	Acquisition Date/ Cost	Current Net Acres Gross Acres Ownership Percent		Property ID Nbr	County/ State/ Country	How Acquired/ Previous Owner
		Surface	Mineral			
0749.18	09/14/1990	0.196	0.196	26-029-024-11	HENNEPIN MN UNITED STATES	PURCHASE MINNEAPOLIS COMMUNITY DEVELOPMENT AGENCY
	\$1.00	2.348	2.348			
		8.333	8.333			
0749.19	09/14/1990	0.196	0.196	26-029-024-11	HENNEPIN MN UNITED STATES	PURCHASE MINNEAPOLIS COMMUNITY DEVELOPMENT AGENCY
	\$1.00	2.348	2.348			
		8.333	8.333			
0749.20	06/29/1990	0.000	0.000	26-029-024-11	HENNEPIN MN UNITED STATES	ENCROACHMENT PERMIT CITY OF MINNEAPOLIS
	\$1.00	0.000	0.000			
		0.000	0.000			
0775.01	02/15/1996	0.000	0.000	26-029-024-11	HENNEPIN MN UNITED STATES	BUILDING PURCHASE FMC CORPORATION
	\$14,000,000.00	0.000	0.000			
		0.000	0.000			
0775.02	06/06/1996	5.001	5.001	26-029-024-11	HENNEPIN MN UNITED STATES	PURCHASE CITY OF MINNEAPOLIS
	\$1.00	5.001	5.001			
		100.000	100.000			
NET TOTALS FOR CAMPUS:		7.353	7.353			

- University Owned
- ===== Leased from Xcel
- Access Easement



Real Estate Inventory
University of Minnesota

Minneapolis Campus
St Anthony Falls Laboratory

As of
June 30,
2004

This map is intended to be used for illustration purposes only and should not be relied upon where a survey is required.

Base Data: U of M Real Estate Office, MN Land Management Info Center, MNDNR

Real Estate Inventory

UNIVERSITY OF MINNESOTA

As of June 30, 2004

Property

St. Anthony Falls Laboratory

2 Third Ave. SE
Minneapolis, MN 55414

Area

0.919 acres

Description

Lot 23, Auditor's Subdivision No. 44; and Part of Government Lot 5, Section 23, Township 29 North, Range 24 West.
Hennepin County.

Use

Research (water resources and fluid mechanics studies)

Rights/Restrictions

All rights acquired. University leases (L-151) property directly south of the Lab parcel from Xcel Energy which contains a Quonset hut and storage; access to the Lab is via an access easement from 3rd Avenue SE.

Administrator

Director
St. Anthony Falls Lab
2 Third Avenue SE
Minneapolis, MN 55414
612-627-4595

Comments

UNIVERSITY OF MINNESOTA
REAL ESTATE OFFICE

CURRENT LAND HOLDINGS BY CAMPUS
ST. ANTHONY FALLS HYDRAULIC LABORATORY (STA)

Tract	Acquisition Date/ Cost	Current Net Acres Gross Acres Ownership Percent		Property ID Nbr	County/ State/ Country	How Acquired/ Previous Owner
		Surface	Mineral			
1906.00	05/08/1936	0.154	0.154	23-029-024-42	HENNEPIN MN UNITED STATES	PURCHASE CITY OF MINNEAPOLIS
	\$1.00	0.154	0.154			
		100.000	100.000			
1906.01	05/08/1936	0.000	0.000	23-029-024-42	HENNEPIN MN UNITED STATES	EASEMENT CITY OF MINNEAPOLIS
	\$1.00	0.000	0.000			
		0.000	0.000			
1924.00	12/29/1954	0.765	0.765	23-029-024-42	HENNEPIN MN UNITED STATES	PURCHASE ST. ANTHONY FALLS WATER POWER
	\$16,254.00	0.765	0.765			
		100.000	100.000			
NET TOTALS FOR CAMPUS:		0.919	0.919			

City of Minneapolis



Real Estate Inventory
University of Minnesota

Minneapolis
Community University Health Care Center



As of
June 30,
2004

This map is intended to be used for planning purposes only and should not be relied upon where a survey is required.
Base Data: Real Estate Office, MN Land Management Info Center, MNDNR, MNDOT

Real Estate Inventory

UNIVERSITY OF MINNESOTA

As of June 30, 2004

Property

Community-University Health Care Center

2001 Bloomington Avenue South
Minneapolis, MN 55404

Area

1.920 acres

Description

Lots 5, 6, 7, 8, the N ½ of Lot 17, and Lots 18 and 19, all in Block 4, Foster's Addition to Minneapolis, Hennepin County

Use

Community-University Health Care Center/Variety Children's Clinic

Rights/Restrictions

All rights acquired.

Administrator

Director
Community – University Health Care Center
2001 Bloomington Avenue South
Minneapolis, MN 55404
612-627-4774

Comments

UNIVERSITY OF MINNESOTA
REAL ESTATE OFFICE

CURRENT LAND HOLDINGS BY CAMPUS
COMMUNITY/UNIVERSITY HEALTH CARE CENTER (CUHC)

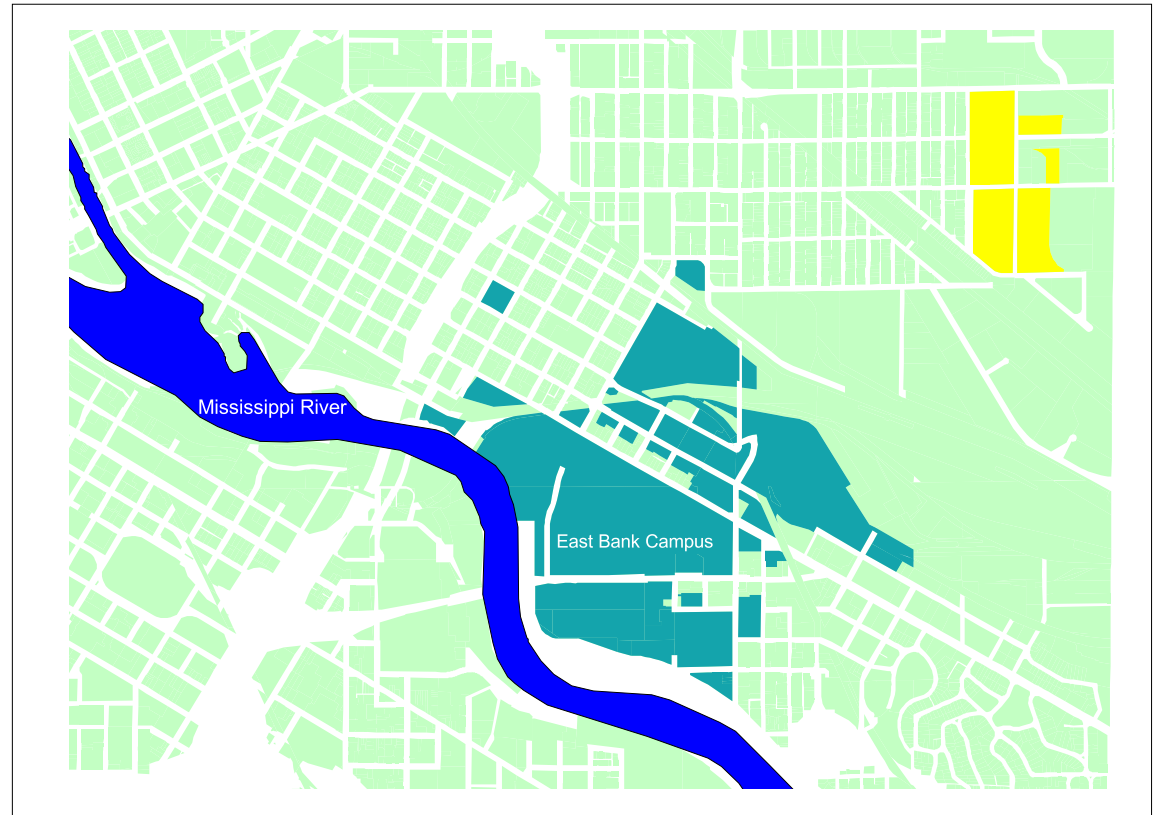
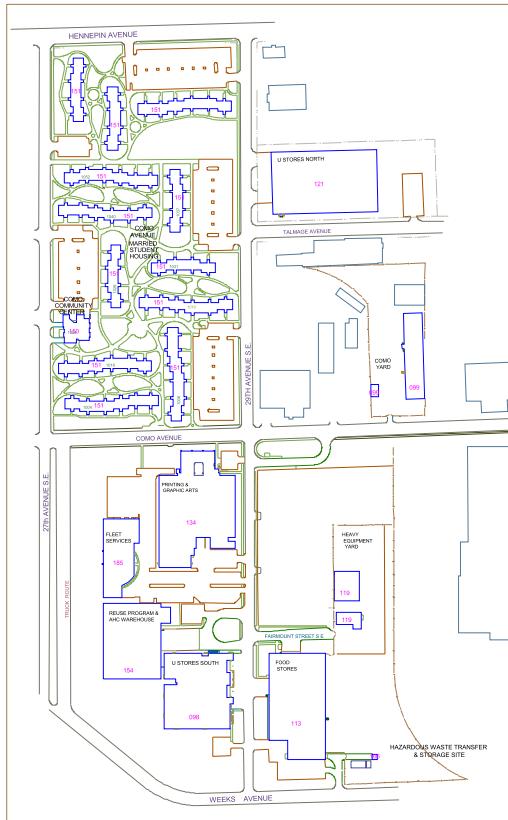
Tract	Acquisition Date/ Cost	Current Net Acres Gross Acres Ownership Percent		Property ID Nbr	County/ State/ Country	How Acquired/ Previous Owner
		Surface	Mineral			
0719.01	11/15/1972	0.168	0.168	35-029-024-11	HENNEPIN MN UNITED STATES	PURCHASE MAIER INVESTMENT COMPANY
	\$128,000.00	0.168	0.168			
		100.000	100.000			
0719.02	11/15/1972	0.168	0.168	35-029-024-11	HENNEPIN MN UNITED STATES	PURCHASE MAIER INVESTMENT COMPANY
	\$1.00	0.168	0.168			
		100.000	100.000			
0731.00	12/14/1977	0.084	0.084	35-029-024-11	HENNEPIN MN UNITED STATES	PURCHASE MINNEAPOLIS HRA
	\$550.00	0.084	0.084			
		100.000	100.000			
0757.01	09/19/1988	0.502	0.502	35-029-024-11	HENNEPIN MN UNITED STATES	PURCHASE HELLER'S MARKET, INC.
	\$300,000.00	0.502	0.502			
		100.000	100.000			
0757.02	09/19/1988	0.242	0.242	35-029-024-11	HENNEPIN MN UNITED STATES	PURCHASE HELLER'S MARKET, INC.
	\$1.00	0.242	0.242			
		100.000	100.000			
0757.03	05/11/1990	0.049	0.049	35-029-024-11	HENNEPIN MN UNITED STATES	PURCHASE CITY OF MINNEAPOLIS
	\$1.00	0.049	0.049			
		100.000	100.000			
0774.00	08/22/1995	0.305	0.305	35-029-024-11	HENNEPIN MN UNITED STATES	PURCHASE MINNESOTA MEDICAL FOUNDATION (JOSEPH H. LABOVSKY TRUST)
	\$1.00	0.305	0.305			
		100.000	100.000			
0774.01	08/22/1995	0.201	0.201	35-029-024-11	HENNEPIN MN UNITED STATES	PURCHASE MINNESOTA MEDICAL FOUNDATION (JOSEPH H. LABOVSKY TRUST)
	\$1.00	0.402	0.402			
		50.000	50.000			
0774.02	08/22/1995	0.201	0.201	35-029-024-11	HENNEPIN MN UNITED STATES	PURCHASE MINNESOTA MEDICAL FOUNDATION (BEN LABOVSKY TRUST)
	\$1.00	0.402	0.402			
		50.000	50.000			

NET TOTALS FOR CAMPUS:

1.920

1.920

Como Area Detail



Real Estate Inventory
University of Minnesota

Minneapolis Campus
Como Housing and Service Area

As of
June 30,
2004

This map is intended to be used for illustration purposes only and should not be relied upon where a survey is required.

Base Data: U of M Real Estate Office, MN Land Management Info Center, MNDNR

Real Estate Inventory

UNIVERSITY OF MINNESOTA

As of June 30, 2004

Property

Area

Como Housing and Service Area

45.488 acres

29th and Como Avenues SE
Minneapolis, MN 55414

Description

Blocks 2 and 4, Hallowell's Addition;
Blocks 1, 2 and 10 Cole and Week's Addition; and
Part of the N ½ of the NE ¼ of the NE ¼, Section 19, Township 29 North, Range 23 West

Use

Married student housing, parking and other support facilities

Rights/Restrictions

All rights acquired.

Administrator

Office of the Senior Vice President and Provost
Vice President of Budget and Finance and CFO Office Of Budget and Finance
336 Morrill Hall
100 Church St SE
Minneapolis, MN 55455

Comments

UNIVERSITY OF MINNESOTA
REAL ESTATE OFFICE

CURRENT LAND HOLDINGS BY CAMPUS
COMO HOUSING AND SERVICE AREA (COMO)

Tract	Acquisition Date/ Cost	Current Net Acres		Property ID Nbr	County/ State/ Country	How Acquired/ Previous Owner
		Gross Acres Surface	Ownership Percent Mineral			
0184.00	10/05/1945	13.533	13.533	19-029-023-12	HENNEPIN MN UNITED STATES	PURCHASE CLEMENT D. & OLGA T. SENG
	\$34,500.00	13.533	13.533			
		100.000	100.000			
0185.00	01/01/1945	1.525	1.525	19-029-023-13	HENNEPIN MN UNITED STATES	PURCHASE STATE OF MINNESOTA
	\$1,480.00	1.525	1.525			
		100.000	100.000			
0186.00	12/28/1945	2.324	2.603	19-029-023-13	HENNEPIN MN UNITED STATES	PURCHASE COMO BUSINESS INVESTMENT CO.
	* \$7,800.00	3.904	3.904			
		66.666	66.666			
0186.01	12/28/1945	1.162	1.301	19-029-023-13	HENNEPIN MN UNITED STATES	PURCHASE SIMON MEYERS
	* \$6,375.07	3.904	3.904			
		33.333	33.333			
0202.00	07/18/1946	12.400	12.400	19-029-023-14	HENNEPIN MN UNITED STATES	PURCHASE THE CORNELIUS CO.
	\$20,000.00	12.400	12.400			
		100.000	100.000			
0204.00	10/17/1946	2.124	2.124	19-029-023-11	HENNEPIN MN UNITED STATES	PURCHASE EIDSMO FUEL & LUMBER CO.
	\$15,000.00	2.124	2.124			
		100.000	100.000			
0211.00	12/18/1947	2.475	2.475	19-029-023-13	HENNEPIN MN UNITED STATES	PURCHASE SIMON MEYERS
	\$13,865.00	2.475	2.475			
		100.000	100.000			
0589.00	09/30/1965	3.410	3.410	19-029-023-11	HENNEPIN MN UNITED STATES	PURCHASE MUTUAL BENEFIT LIFE INS. CO.
	\$325,000.00	3.410	3.410			
		100.000	100.000			
0755.01	03/13/1970	0.000	0.000	19-029-023-13	HENNEPIN MN UNITED STATES	EASEMENT CITY OF MINNEAPOLIS
	\$1.00	0.000	0.000			
		0.000	0.000			
0762.03	05/08/1970	1.475	1.475	19-029-023-12	HENNEPIN MN UNITED STATES	STREET VACATION CITY OF MINNEAPOLIS
	\$1.00	1.475	1.475			
		100.000	100.000			

* Asterisk reflects original acquisition cost before deduction

UNIVERSITY OF MINNESOTA
REAL ESTATE OFFICE

CURRENT LAND HOLDINGS BY CAMPUS
COMO HOUSING AND SERVICE AREA (COMO)

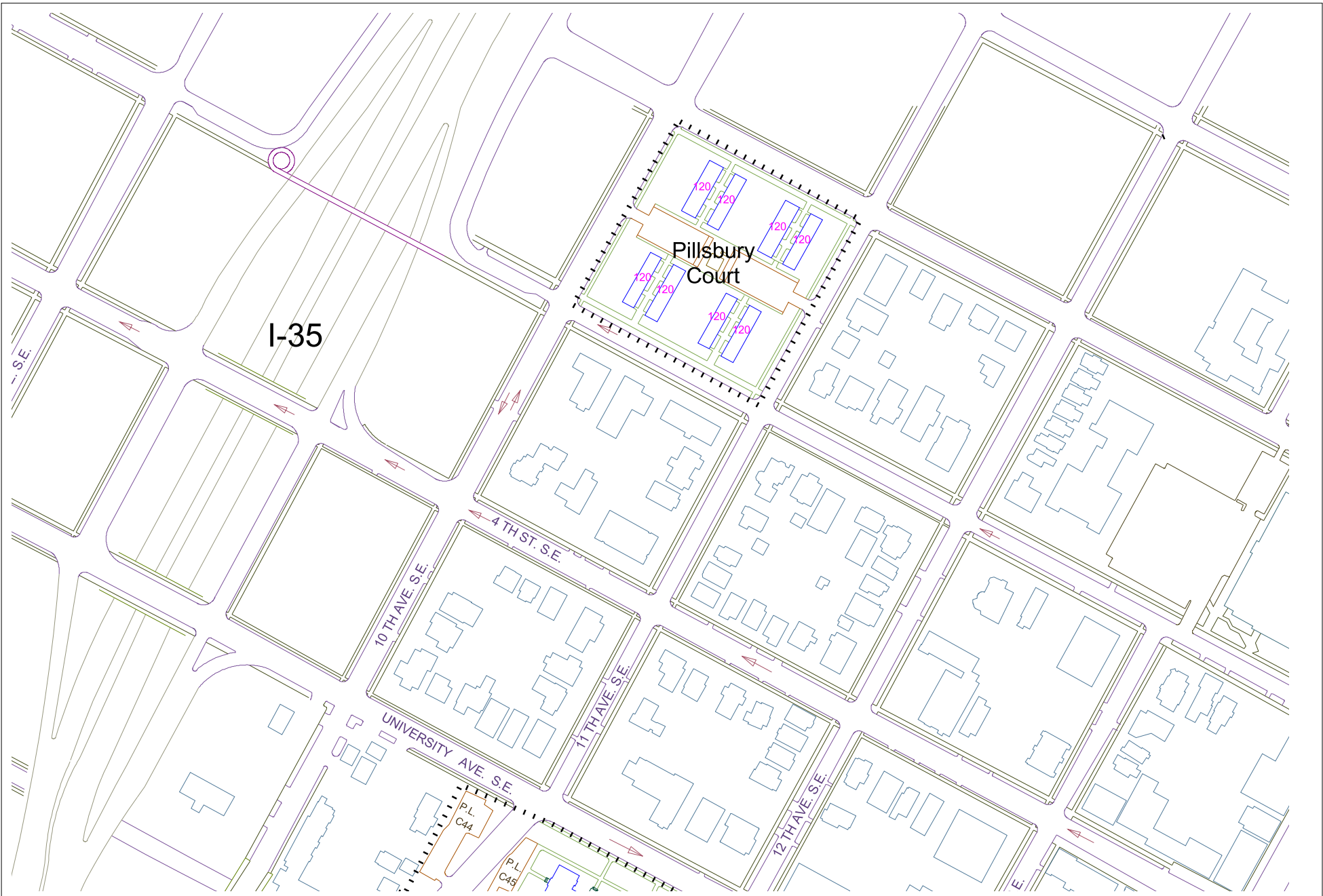
Tract	Acquisition Date/ Cost	Current Net Acres Gross Acres Ownership Percent		Property ID Nbr	County/ State/ Country	How Acquired/ Previous Owner
		Surface	Mineral			
0762.04	05/08/1970	0.741	0.741	19-029-023-13	HENNEPIN MN UNITED STATES	STREET VACATION CITY OF MINNEAPOLIS
	\$1.00	0.741	0.741			
		100.000	100.000			
0762.05	05/08/1970	0.233	0.233	19-029-023-13	HENNEPIN MN UNITED STATES	STREET VACATION CITY OF MINNEAPOLIS
	\$1.00	0.233	0.233			
		100.000	100.000			
0762.06	05/08/1970	0.233	0.233	19-029-023-13	HENNEPIN MN UNITED STATES	STREET VACATION CITY OF MINNEAPOLIS
	\$1.00	0.233	0.233			
		100.000	100.000			
0762.07	05/08/1970	0.084	0.084	19-029-023-13	HENNEPIN MN UNITED STATES	STREET VACATION CITY OF MINNEAPOLIS
	\$1.00	0.084	0.084			
		100.000	100.000			
0762.08	05/08/1970	0.209	0.209	19-029-023-13	HENNEPIN MN UNITED STATES	STREET VACATION CITY OF MINNEAPOLIS
	\$1.00	0.209	0.209			
		100.000	100.000			
0762.09	10/09/1970	1.722	1.722	19-029-023-12	HENNEPIN MN UNITED STATES	STREET VACATION CITY OF MINNEAPOLIS
	\$1.00	1.722	1.722			
		100.000	100.000			
0762.10	10/09/1970	0.902	0.902	19-029-023-12	HENNEPIN MN UNITED STATES	STREET VACATION CITY OF MINNEAPOLIS
	\$1.00	0.902	0.902			
		100.000	100.000			
0762.11	10/09/1970	0.224	0.224	19-029-023-12	HENNEPIN MN UNITED STATES	STREET VACATION CITY OF MINNEAPOLIS
	\$1.00	0.224	0.224			
		100.000	100.000			
0762.12	10/09/1970	0.224	0.224	19-029-023-12	HENNEPIN MN UNITED STATES	STREET VACATION CITY OF MINNEAPOLIS
	\$1.00	0.224	0.224			
		100.000	100.000			
0762.13	10/09/1970	0.244	0.244	19-029-023-12	HENNEPIN MN UNITED STATES	STREET VACATION CITY OF MINNEAPOLIS
	\$1.00	0.244	0.244			
		100.000	100.000			

UNIVERSITY OF MINNESOTA
REAL ESTATE OFFICE

CURRENT LAND HOLDINGS BY CAMPUS
COMO HOUSING AND SERVICE AREA (COMO)

Tract	Acquisition Date/ Cost	Current Net Acres		Property ID Nbr	County/ State/ Country	How Acquired/ Previous Owner		
		Gross Acres Surface	Ownership Percent Mineral					
0762.14	10/09/1970	0.244	0.244	19-029-023-12	HENNEPIN	STREET VACATION		
	\$1.00	0.244	0.244				MN	CITY OF MINNEAPOLIS
		100.000	100.000				UNITED STATES	

NET TOTALS FOR CAMPUS: 45.488 45.906



Real Estate Inventory
University of Minnesota

Minneapolis Campus
Pillsbury Court

As of
June 30,
2004

This map is intended to be used for illustration purposes only and should not be relied upon where a survey is required.

Base Data: U of M Real Estate Office, MN Land Management Info Center, MNDNR

Real Estate Inventory

UNIVERSITY OF MINNESOTA

As of June 30, 2004

Property

Pillsbury Court

1043 5th Street SE
Minneapolis, MN 55414

Area

2.500 acres

Description

Block 8, Mill Company's Addition to Minneapolis,
Hennepin County.

Use

Short term housing for faculty (48 units)

Rights/Restrictions

All rights acquired.

Administrator

Director
Housing and Residential Life
Comstock Hall East
210 Delaware Street SE
Minneapolis, MN 55455
612-624-2994

Comments

UNIVERSITY OF MINNESOTA
REAL ESTATE OFFICE

CURRENT LAND HOLDINGS BY CAMPUS
PILLSBURY COURT (PILL)

Tract	Acquisition Date/ Cost	Current Net Acres Gross Acres Ownership Percent		Property ID Nbr	County/ State/ Country	How Acquired/ Previous Owner
		Surface	Mineral			
0183.00	01/24/1945	2.000	2.000	24-029-024-31	HENNEPIN MN UNITED STATES	PURCHASE ALFRED F. PILLSBURY ET AL
	\$1.00	2.000	2.000			
		100.000	100.000			
0491.00	08/29/1960	0.250	0.250	24-029-024-31	HENNEPIN MN UNITED STATES	PURCHASE ESTATE OF ELMER E. STOLL
	\$1.00	0.250	0.250			
		100.000	100.000			
0572.08	06/13/1964	0.097	0.097	24-029-024-31	HENNEPIN MN UNITED STATES	CONDEMNATION RAYMOND S. BURNS
	\$25,500.00	0.097	0.097			
		100.000	100.000			
0572.09	12/04/1964	0.061	0.061	24-029-024-31	HENNEPIN MN UNITED STATES	CONDEMNATION FRANK DOSSE
	\$18,500.00	0.061	0.061			
		100.000	100.000			
0572.10	06/13/1964	0.092	0.092	24-029-024-31	HENNEPIN MN UNITED STATES	CONDEMNATION MAGNUS O. BJERGEN
	\$25,000.00	0.092	0.092			
		100.000	100.000			
NET TOTALS FOR CAMPUS:		2.500	2.500			

UNIVERSITY OF MINNESOTA

Real Estate Inventory – St. Paul Area

As of June 30, 2004

Property

University of Minnesota – Twin Cities - St. Paul Campus

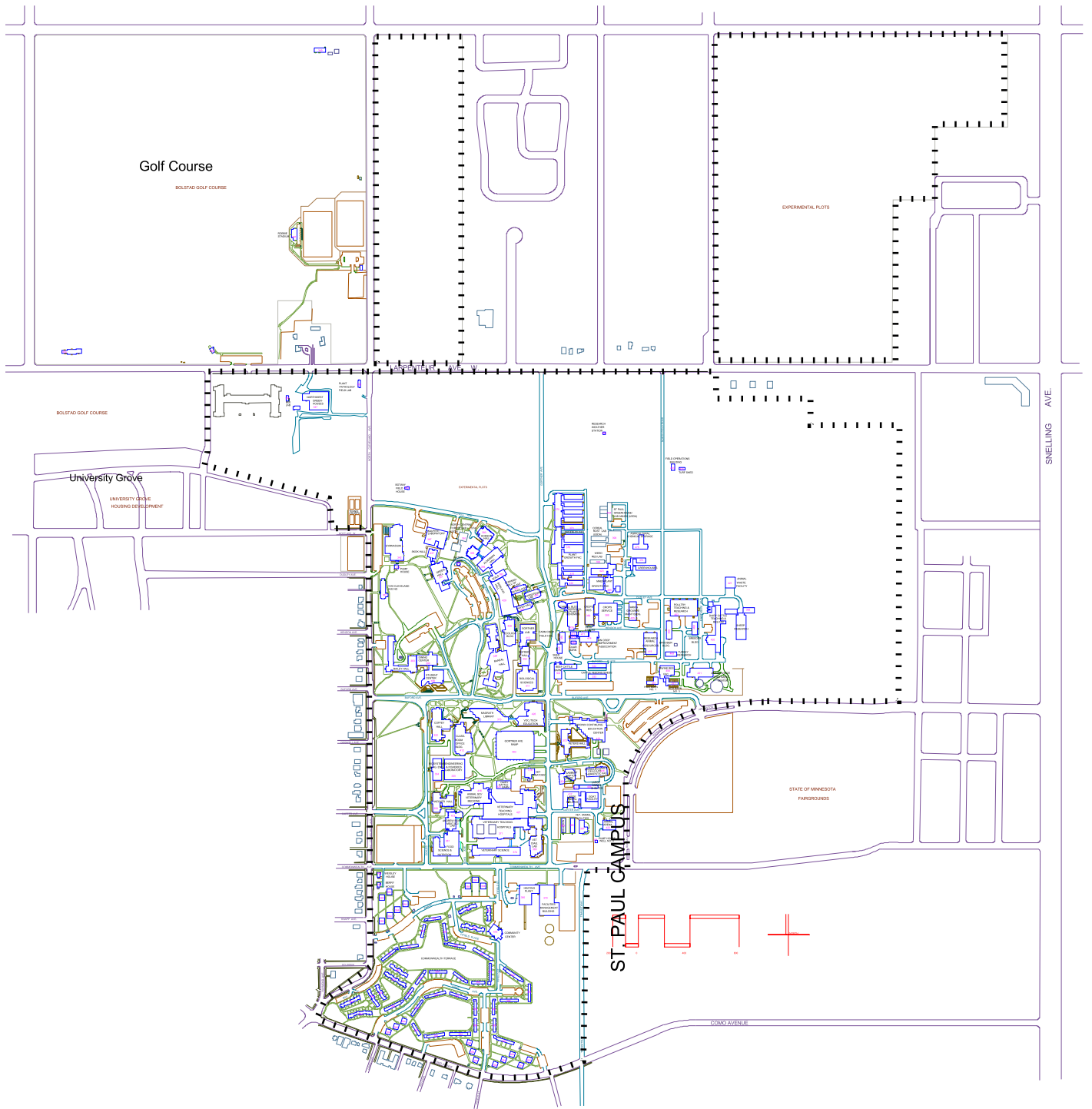
Agricultural Experiment Station

University Golf Course

University Grove and Grove East

Eastcliff

Midway Properties



Real Estate Inventory
University of Minnesota

St Paul Campus and
Agricultural Experiment Station

As of
June 30,
2004

This map is intended to be used for
planning purposes only and should
not be relied upon where a survey is
required.

Base Data: U of M Real Estate
Office, U of M Planning

Real Estate Inventory

UNIVERSITY OF MINNESOTA

June 30, 2004

Property

Area

University of Minnesota – Twin Cities Campus
St. Paul
Agricultural Experiment Station

537.125 acres

1444 Cleveland Avenue North
Falcon Heights, MN 55108

Description

Parts of Sections 16, 20, 21, 25, 28 and 29, Township 29 North, Range 23 West
Ramsey County

Use

Education and Research

Rights/Restrictions

All rights acquired.

Noteworthy encumbrances include an 18-year lease to the Minnesota Crop Improvement Association, a 35-year land lease to the City of Falcon Heights, a 50-year land lease for the North Central Forest Experiment Station, and 100-year land leases for the USDA/Agricultural Research Service and 1666 Coffman.

Administrator

Office of the Senior Vice President and Provost
Vice President of Budget and Finance and CFO
Office Of Budget and Finance
336 Morrill Hall
100 Church St SE
Minneapolis, MN 55455

Comments

University lease numbers U-117, U-119, U-141, U-158 and U-201.

UNIVERSITY OF MINNESOTA
REAL ESTATE OFFICE

CURRENT LAND HOLDINGS BY CAMPUS
ST. PAUL CAMPUS AND AGRICULTURAL EXPERIMENT STATION (STP)

Tract	Acquisition Date/ Cost	Current Net Acres Gross Acres Ownership Percent		Property ID Nbr	County/ State/ Country	How Acquired/ Previous Owner
		Surface	Mineral			
1001.00	04/01/1882	153.860	153.860	21-029-023-22	RAMSEY MN UNITED STATES	PURCHASE EDGAR W. & ADELE S. BASS
	\$31,000.00	153.860	153.860			
		100.000	100.000			
1002.01	05/15/1883	82.045	82.045	21-029-023-31	RAMSEY MN UNITED STATES	PURCHASE NATHANIEL P. LANGFORD
	* \$28,363.50	94.545	94.545			
		100.000	100.000			
1003.01	06/01/1905	1.629	1.629	25-029-023-32	RAMSEY MN UNITED STATES	PURCHASE MAXIMILIAN WURST
	\$1,666.67	19.550	19.550			
		8.333	8.333			
1003.02	06/01/1905	6.517	6.517	25-029-023-32	RAMSEY MN UNITED STATES	PURCHASE HENRY AND ELIZABETH POEHLER
	\$6,666.66	19.550	19.550			
		33.333	33.333			
1003.03	06/01/1905	1.086	1.086	25-029-023-32	RAMSEY MN UNITED STATES	PURCHASE N. C. AND NELLIE H. BRAY
	\$1,111.12	19.550	19.550			
		5.555	5.555			
1003.04	06/01/1905	6.517	6.517	25-029-023-32	RAMSEY MN UNITED STATES	PURCHASE SYLVESTER AND BELINDA A. KIPP
	\$6,666.66	19.550	19.550			
		33.333	33.333			
1003.05	06/01/1905	1.629	1.629	25-029-023-32	RAMSEY MN UNITED STATES	PURCHASE VALENTINE SHEBAT
	\$1,666.67	19.550	19.550			
		8.333	8.333			
1003.06	06/01/1905	2.172	2.172	25-029-023-32	RAMSEY MN UNITED STATES	PURCHASE MARTIN SHAUGHNESSY
	\$2,222.22	19.550	19.550			
		11.111	11.111			
1004.00	10/31/1907	118.260	118.260	16-029-023-42	RAMSEY MN UNITED STATES	PURCHASE ANNIE L. HENDRICKSON
	* \$72,761.33	145.310	145.310			
		100.000	100.000			
1005.00	01/10/1915	10.000	10.000	16-029-023-41	RAMSEY MN UNITED STATES	PURCHASE MATILDA LESEM
	\$6,300.00	10.000	10.000			
		100.000	100.000			

* Asterisk reflects original acquisition cost before deduction

UNIVERSITY OF MINNESOTA
REAL ESTATE OFFICE

CURRENT LAND HOLDINGS BY CAMPUS
ST. PAUL CAMPUS AND AGRICULTURAL EXPERIMENT STATION (STP)

Tract	Acquisition Date/ Cost	Current Net Acres		Property ID Nbr	County/ State/ Country	How Acquired/ Previous Owner
		Gross Acres Surface	Ownership Percent Mineral			
1006.00	10/07/1924 \$30,333.00	43.330	43.330	16-029-023-32	RAMSEY MN UNITED STATES	PURCHASE LOUISE DUENSING PORTER ET AL
		43.330	43.330			
		100.000	100.000			
1007.00	06/07/1926 \$16,000.00	21.730	21.730	16-029-023-42	RAMSEY MN UNITED STATES	PURCHASE JULIA AND MINNIE ESTELLE HOLT
		21.730	21.730			
		100.000	100.000			
1010.00	01/21/1936 \$1.00	19.820	19.820	21-029-023-33	RAMSEY MN UNITED STATES	LAND EXCHANGE MINN. STATE AGRICULTURAL SOC.
		19.820	19.820			
		100.000	100.000			
1012.02	11/30/1943 \$1.00	8.720	8.720	20-029-023-11	RAMSEY MN UNITED STATES	PURCHASE RUDOLPH FISCHER
		8.720	8.720			
		100.000	100.000			
1013.01	07/28/1944 \$2,500.00	1.233	1.233	20-029-023-11	RAMSEY MN UNITED STATES	PURCHASE ROSE COOP. INVESTMENT COMPANY
		1.233	1.233			
		100.000	100.000			
1016.00	10/28/1946 \$5,500.00	0.739	0.739	20-029-023-14	RAMSEY MN UNITED STATES	PURCHASE EALY G. BRIGGS, ET. AL.
		0.739	0.739			
		100.000	100.000			
1017.02	07/16/1947 * \$1.00	0.059	0.059	20-029-023-14	RAMSEY MN UNITED STATES	LAND EXCHANGE ALFRED AND RUTH MURFIN
		0.148	0.148			
		100.000	100.000			
1021.01	12/19/1947 \$5,935.33	2.509	2.509	20-029-023-11	RAMSEY MN UNITED STATES	CONDEMNATION EMIL H. TRUMP, ET. AL.
		2.509	2.509			
		100.000	100.000			
1022.01	12/19/1947 \$1.00	2.665	2.665	20-029-023-11	RAMSEY MN UNITED STATES	PURCHASE HARRY O. BUSSE, ET. AL.
		2.665	2.665			
		100.000	100.000			
1024.00	07/01/1953 \$17,280.00	10.800	10.800	21-029-023-12	RAMSEY MN UNITED STATES	PURCHASE THEODORE AND KATHERINE KELLER
		10.800	10.800			
		100.000	100.000			

* Asterisk reflects original acquisition cost before deduction

UNIVERSITY OF MINNESOTA
REAL ESTATE OFFICE

CURRENT LAND HOLDINGS BY CAMPUS
ST. PAUL CAMPUS AND AGRICULTURAL EXPERIMENT STATION (STP)

Tract	Acquisition Date/ Cost	Current Net Acres Gross Acres Ownership Percent		Property ID Nbr	County/ State/ Country	How Acquired/ Previous Owner
		Surface	Mineral			
1025.01	11/16/1956	6.666	6.666	21-029-023-12	RAMSEY MN UNITED STATES	CONDEMNATION JOHN J. AND ANNA M. KELLER
	\$27,250.00	6.666	6.666			
		100.000	100.000			
1025.02	11/16/1956	6.666	6.666	21-029-023-12	RAMSEY MN UNITED STATES	CONDEMNATION CHRISTINA R. KELLER ETAL
	\$27,250.00	6.666	6.666			
		100.000	100.000			
1027.00	06/30/1959	9.530	9.530	20-029-023-11	RAMSEY MN UNITED STATES	PURCHASE GEORGE H. AND ALICE C. NELSON
	\$150,000.00	9.530	9.530			
		100.000	100.000			
1028.00	02/24/1960	1.000	1.000	20-029-023-11	RAMSEY MN UNITED STATES	PURCHASE INDEPENDENT SCHOOL DIST NO 623
	\$24,800.00	1.000	1.000			
		100.000	100.000			
1029.00	07/14/1960	0.463	0.463	20-029-023-11	RAMSEY MN UNITED STATES	PURCHASE GORDON AND ELSIE NELSON
	\$13,000.00	0.463	0.463			
		100.000	100.000			
1032.01	12/24/1960	4.772	4.772	21-029-023-12	RAMSEY MN UNITED STATES	PURCHASE EARL C. AND HAZEL M. KILLMER
	\$72,000.00	4.772	4.772			
		100.000	100.000			
1032.02	01/20/1966	2.730	2.730	21-029-023-12	RAMSEY MN UNITED STATES	PURCHASE JANSEN BROS. INCORPORATED
	\$40,000.00	2.730	2.730			
		100.000	100.000			
1033.01	03/09/1967	0.601	0.601	20-029-023-44	RAMSEY MN UNITED STATES	LAND EXCHANGE MINNESOTA STATE AGRICULTURAL SOCIETY
	* \$25,650.00	0.842	0.842			
		100.000	100.000			
1033.02	12/30/1966	0.998	0.998	20-029-023-44	RAMSEY MN UNITED STATES	LAND EXCHANGE MINNESOTA STATE AGRICULTURAL SOCIETY
	* \$1.00	1.202	1.202			
		100.000	100.000			
1033.03	11/01/1973	0.456	0.456	20-029-023-44	RAMSEY MN UNITED STATES	LAND EXCHANGE CITY OF ST. PAUL
	\$1.00	0.456	0.456			
		100.000	100.000			

* Asterisk reflects original acquisition cost before deduction

UNIVERSITY OF MINNESOTA
REAL ESTATE OFFICE

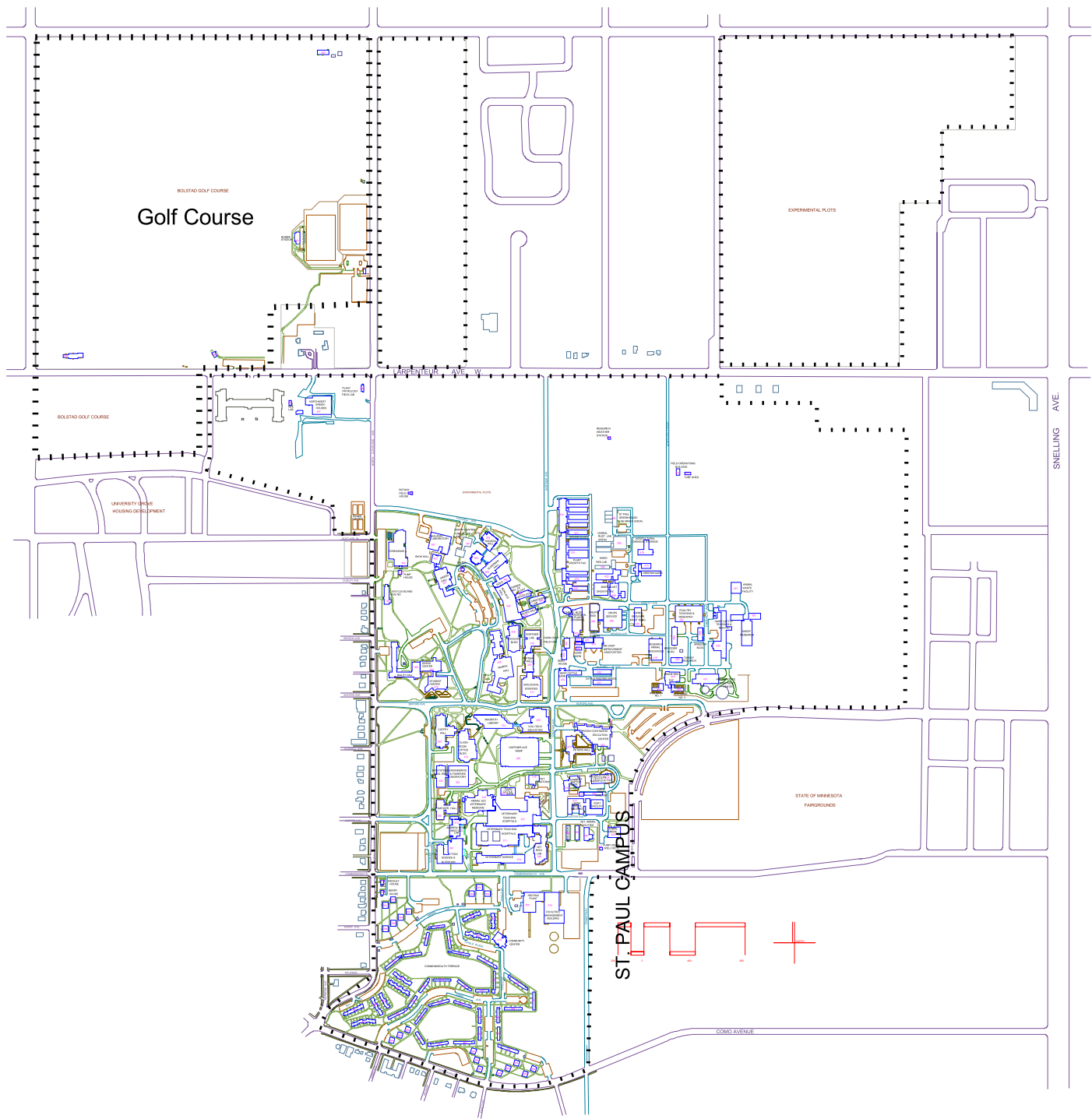
CURRENT LAND HOLDINGS BY CAMPUS
ST. PAUL CAMPUS AND AGRICULTURAL EXPERIMENT STATION (STP)

Tract	Acquisition Date/ Cost	Current Net Acres Gross Acres Ownership Percent		Property ID Nbr	County/ State/ Country	How Acquired/ Previous Owner
		Surface	Mineral			
1039.00	09/28/1973	0.955	0.955	21-029-023-12	RAMSEY MN UNITED STATES	PURCHASE FLORENCE LEE & JULIAN V. LEE
	\$47,825.00	0.955	0.955			
		100.000	100.000			
1044.00	10/10/1978	5.180	5.180	21-029-023-31	RAMSEY MN UNITED STATES	LAND EXCHANGE MINNESOTA STATE AGRICULTURAL SOCIETY
	\$1.00	5.180	5.180			
		100.000	100.000			
1046.00	06/30/1980	0.689	0.689	20-029-023-11	RAMSEY MN UNITED STATES	PURCHASE COUNTRY VILLAGE, REALTORS
	\$57,500.00	0.689	0.689			
		100.000	100.000			
1051.13	04/08/1998	0.000	0.000	29-029-023-23	RAMSEY MN UNITED STATES	EASEMENT INDEPENDENT SCHOOL DISTRICT #625
	\$1.00	0.000	0.000			
		0.000	0.000			
1903.06	12/28/1914	0.137	0.137	20-029-023-11	RAMSEY MN UNITED STATES	CONDEMNATION ANTON TRUMP
	\$386.00	0.137	0.137			
		100.000	100.000			
1903.07	07/10/1914	0.137	0.137	20-029-023-11	RAMSEY MN UNITED STATES	CONDEMNATION HENRY F. & WILHELMINA BUSSE
	\$417.00	0.137	0.137			
		100.000	100.000			
1903.08	06/22/1914	0.313	0.313	20-029-023-11	RAMSEY MN UNITED STATES	PURCHASE ROSE COOP. INVEST. SOCIETY
	\$850.40	0.313	0.313			
		100.000	100.000			
1903.09	06/23/1914	0.232	0.232	20-029-023-11	RAMSEY MN UNITED STATES	PURCHASE LILLIE B. & JOHN LE VESCONTE
	\$766.00	0.232	0.232			
		100.000	100.000			
1903.10	12/28/1914	0.280	0.280	20-029-023-11	RAMSEY MN UNITED STATES	PURCHASE ABBIE J. & RUDOLPH FISCHER
	\$968.00	0.280	0.280			
		100.000	100.000			

NET TOTALS FOR CAMPUS:

537.125

537.125



Real Estate Inventory
University of Minnesota

St Paul Campus
Les Bolstad Golf Course

As of
June 30,
2004

This map is intended to be used for planning purposes only and should not be relied upon where a survey is required.

Base Data: U of M Real Estate Office, U of M Planning

Real Estate Inventory

UNIVERSITY OF MINNESOTA

June 30, 2004

Property

Area

University Golf Course

164.042 acres

2275 Larpenteur Avenue West
Falcon Heights, MN 55108

Description

Parts of the SE $\frac{1}{4}$, Section 17; and
The N $\frac{1}{2}$ of the NW $\frac{1}{4}$ of the NE $\frac{1}{4}$, Section 20, all in Township 29 North, Range 23 West,
Ramsey County

Use

18-hole regulation course and a driving range available to faculty, staff, students, alumni and the public;
Women's soccer stadium located on site.

Rights/Restrictions

All rights acquired.

Administrator

Office of the Senior Vice President and Provost
Vice President of Budget and Finance and CFO
Office of Budget and Finance
336 Morrill Hall
100 Church St. SE
Minneapolis, MN 55455

Comments

UNIVERSITY OF MINNESOTA
REAL ESTATE OFFICE

CURRENT LAND HOLDINGS BY CAMPUS
UNIVERSITY GOLF COURSE (UGC)

Tract	Acquisition Date/ Cost	Current Net Acres Gross Acres Ownership Percent		Property ID Nbr	County/ State/ Country	How Acquired/ Previous Owner
		Surface	Mineral			
1008.00	06/30/1926 \$76,130.00	76.130	76.130	17-029-023-41	RAMSEY MN UNITED STATES	PURCHASE JOHN D. BARRETT
		76.130	76.130			
		100.000	100.000			
1009.00	06/08/1926 \$32,000.00	40.000	40.000	17-029-023-43	RAMSEY MN UNITED STATES	PURCHASE ROSENIA A. & ANDREW M. HUNTER
		40.000	40.000			
		100.000	100.000			
1011.01	07/28/1942 \$8,750.00	8.750	8.750	17-029-023-44	RAMSEY MN UNITED STATES	PURCHASE WALTER E. BUSSE ET AL
		10.000	10.000			
		87.500	87.500			
1011.02	08/17/1942 \$1,250.00	1.250	1.250	17-029-023-44	RAMSEY MN UNITED STATES	PURCHASE ESTATE OF ROSE THURBER
		10.000	10.000			
		12.500	12.500			
1014.00	06/01/1945 \$8,000.00	8.000	8.000	17-029-023-44	RAMSEY MN UNITED STATES	PURCHASE FRANK H. GIBBS
		8.000	8.000			
		100.000	100.000			
1023.00	05/16/1951 \$1.00	2.360	2.360	17-029-023-44	RAMSEY MN UNITED STATES	LAND EXCHANGE BURTON L. & FAITH LEVESCONTE
		2.360	2.360			
		100.000	100.000			
1026.01	06/06/1957 \$6,000.00	2.340	2.340	17-029-023-44	RAMSEY MN UNITED STATES	PURCHASE LILLIAN RUTH LEVESCONTE ETAL
		2.340	2.340			
		100.000	100.000			
1026.02	05/23/1957 \$538.00	0.210	0.210	17-029-023-44	RAMSEY MN UNITED STATES	PURCHASE LESTER BURTON LEVESCONTE ETAL
		0.210	0.210			
		100.000	100.000			
1030.01	03/07/1973 \$0.00	0.000	0.000	17-029-023-24	RAMSEY MN UNITED STATES	EASEMENT MIDLAND HILLS COUNTRY CLUB
		0.000	0.000			
		0.000	0.000			
1030.02	09/20/1960 \$0.00	0.000	0.000	17-029-023-24	RAMSEY MN UNITED STATES	EASEMENT MIDLAND HILLS COUNTRY CLUB
		0.000	0.000			
		0.000	0.000			

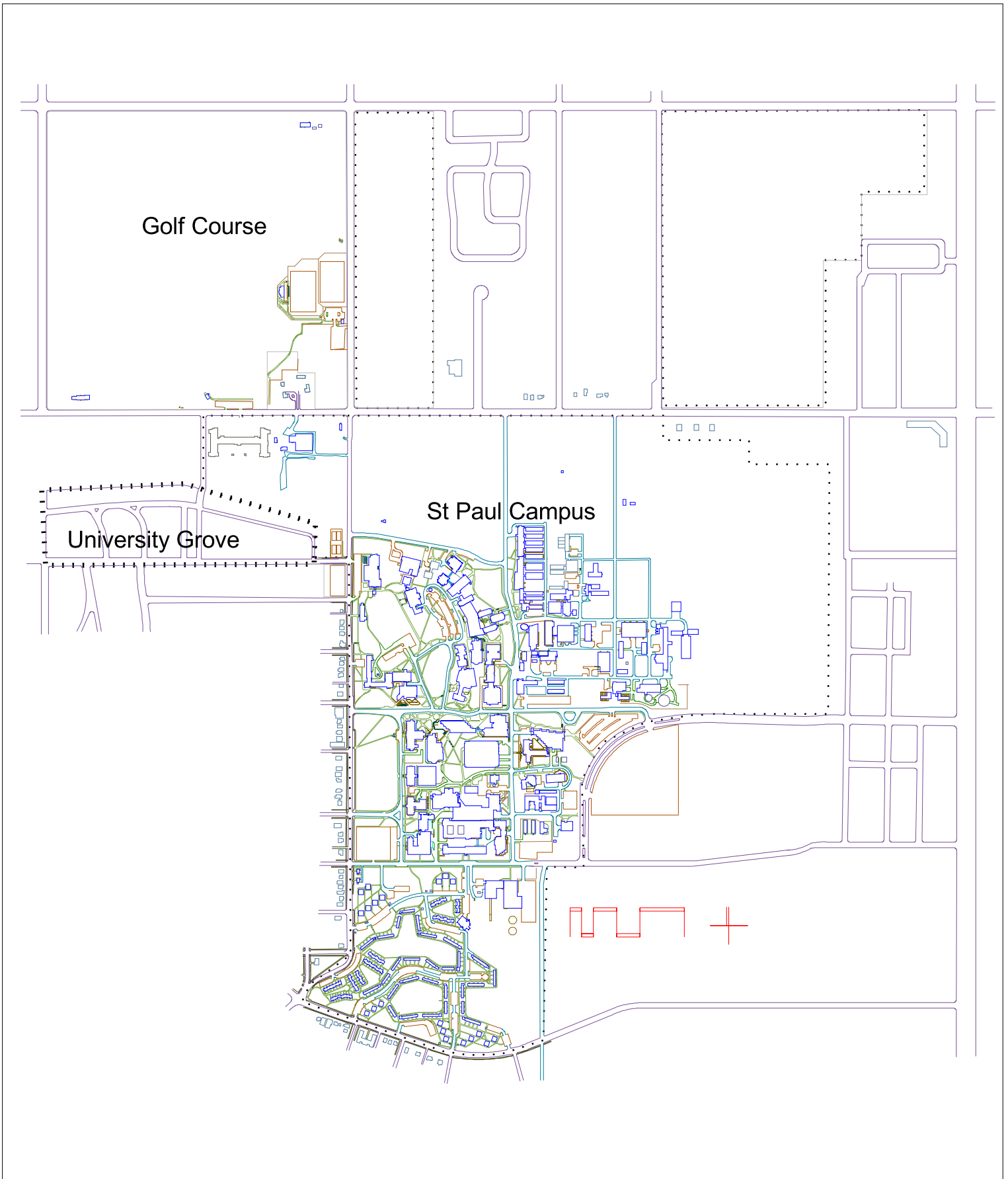
UNIVERSITY OF MINNESOTA
REAL ESTATE OFFICE

CURRENT LAND HOLDINGS BY CAMPUS
UNIVERSITY GOLF COURSE (UGC)

Tract	Acquisition Date/ Cost	Current Net Acres		Property ID Nbr	County/ State/ Country	How Acquired/ Previous Owner
		Gross Acres Surface	Ownership Percent Mineral			
1030.03	09/21/1960	0.000	0.000	17-029-023-24	RAMSEY MN UNITED STATES	PURCHASE GENEVIEVE A HALEY
	\$0.00	0.000	0.000			
		0.000	0.000			
1031.00	11/08/1960	1.223	1.223	17-029-023-44	RAMSEY MN UNITED STATES	PURCHASE EDWARD A. AND MARIAN B. BLISS
	* \$14,000.00	1.764	1.764			
		100.000	100.000			
1051.00	12/17/2003	0.000	0.000	17-029-023-24	RAMSEY MN UNITED STATES	EASEMENT UNITED PROPERTIES LLC
	\$0.00	0.000	0.000			
		0.000	0.000			
1903.05	06/17/1914	1.900	1.900	20-029-023-12	RAMSEY MN UNITED STATES	PURCHASE ROSENIA A. & ANDREW M. HUNTER
	\$4,098.00	1.900	1.900			
		100.000	100.000			
1904.01	06/28/1919	16.290	16.290	20-029-023-12	RAMSEY MN UNITED STATES	PURCHASE ROSENIA A. & ANDREW M. HUNTER
	\$41,000.00	16.290	16.290			
		100.000	100.000			
1971.00	08/08/1966	0.929	0.929	17-029-023-44	RAMSEY MN UNITED STATES	PURCHASE IDA S. & BERTHOLD V. MARSCHKE
	\$27,500.00	0.929	0.929			
		100.000	100.000			
1972.01	03/14/1967	0.470	0.470	17-029-023-44	RAMSEY MN UNITED STATES	PURCHASE GEORGE H. & ALICE GIBBS NELSON
	\$8,500.00	0.470	0.470			
		100.000	100.000			
1972.02	09/14/1971	0.470	0.470	17-029-023-44	RAMSEY MN UNITED STATES	PURCHASE GEORGE H. & ALICE GIBBS NELSON
	\$20,000.00	0.470	0.470			
		100.000	100.000			
1981.00	09/01/1967	3.720	3.720	17-029-023-44	RAMSEY MN UNITED STATES	PURCHASE ALBERT A. & GENEVIEVE BILSKI
	\$175,000.00	3.720	3.720			
		100.000	100.000			

NET TOTALS FOR CAMPUS: 164.042 164.042

* Asterisk reflects original acquisition cost before deduction



Real Estate Inventory
University of Minnesota

St Paul Campus
University Grove

As of
June 30,
2004

This map is intended to be used for planning purposes only and should not be relied upon where a survey is required.
Base Data: U of M Real Estate Office, U of M Planning

Real Estate Inventory

UNIVERSITY OF MINNESOTA

June 30, 2004

Property

University Grove and Grove East

Falcon Heights, MN 55108

Area

32.627 acres

Description

Auditor's Subdivision No. 71 and 90,
Ramsey County

Use

Private homes owned by eligible faculty and staff.

Rights/Restrictions

All rights acquired.

Administrator

Director of Real Estate
424 Donhowe Building
319 15th Ave. SE
Minneapolis, MN 55455
612-625-5345

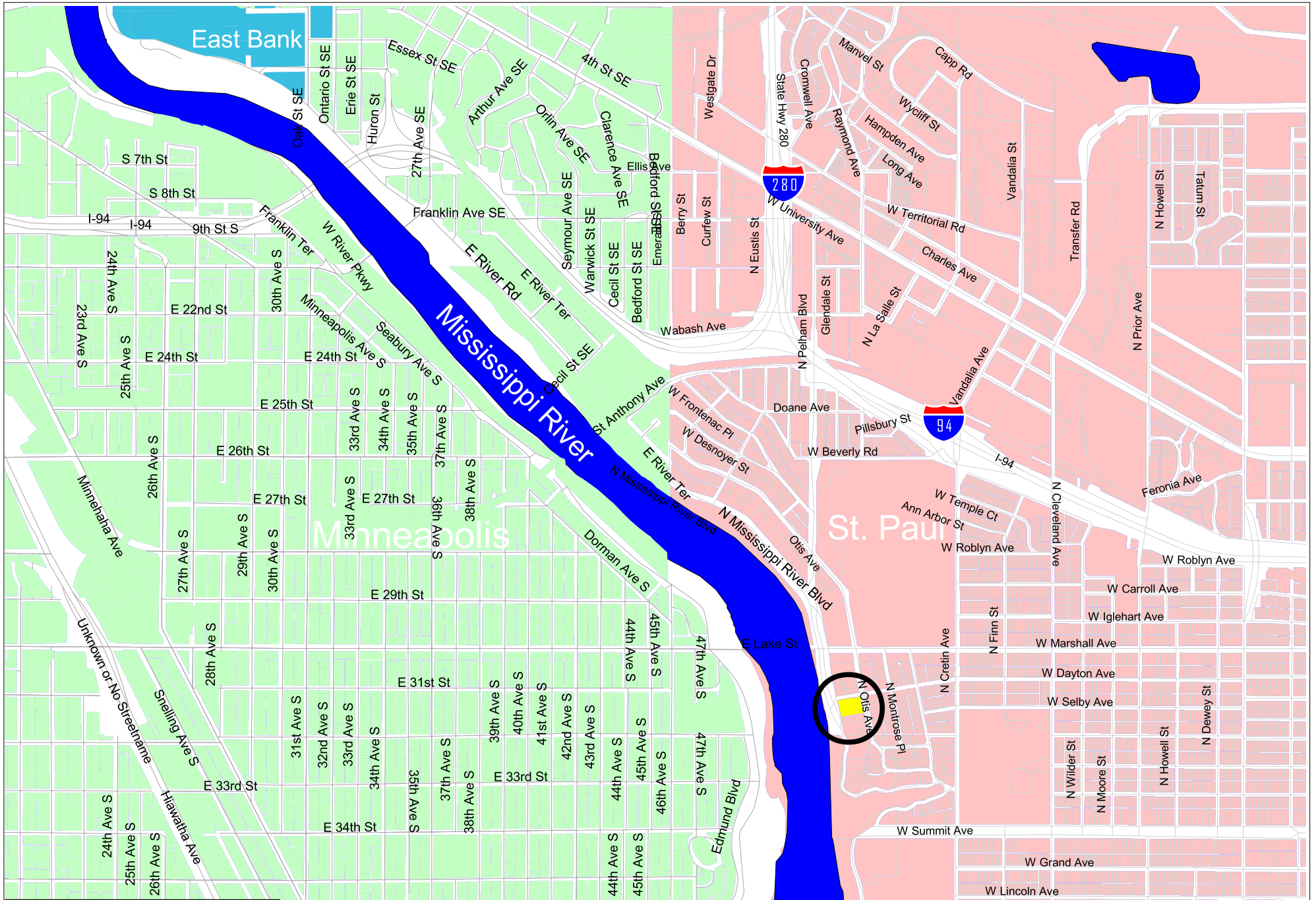
Comments

103 single-family lots leased to tenured and tenure-track faculty, administrative staff of corresponding permanency, "full-time" civil service and union represented employees, retired employees eligible for continuing health and dental benefits and surviving spouses.

UNIVERSITY OF MINNESOTA
REAL ESTATE OFFICE

CURRENT LAND HOLDINGS BY CAMPUS
UNIVERSITY GROVE AND GROVE EAST (GROV)

Tract	Acquisition Date/ Cost	Current Net Acres Gross Acres Ownership Percent		Property ID Nbr	County/ State/ Country	How Acquired/ Previous Owner
		Surface	Mineral			
1013.02	07/28/1944	4.465	4.465	20-029-023-11	RAMSEY MN UNITED STATES	PURCHASE ROSE COOP. INVESTMENT COMPANY
	\$1.00	4.465	4.465			
		100.000	100.000			
1015.00	10/03/1946	2.800	2.800	20-029-023-11	RAMSEY MN UNITED STATES	PURCHASE HAROLD J. AND ETHEL LE VESCONT
	\$3,000.00	2.800	2.800			
		100.000	100.000			
1021.02	12/19/1947	2.354	2.354	20-029-023-11	RAMSEY MN UNITED STATES	PURCHASE EMIL H. TRUMP, ET. AL.
	\$1.00	2.354	2.354			
		100.000	100.000			
1022.02	12/19/1947	2.198	2.198	20-029-023-11	RAMSEY MN UNITED STATES	PURCHASE HARRY O. BUSSE, ET. AL.
	\$8,073.00	2.198	2.198			
		100.000	100.000			
1904.02	06/28/1919	20.810	20.810	20-029-023-12	RAMSEY MN UNITED STATES	PURCHASE ROSENIA A. & ANDREW M. HUNTER
	\$1.00	20.810	20.810			
		100.000	100.000			
NET TOTALS FOR CAMPUS:		32.627	32.627			



Real Estate Inventory
University of Minnesota

St Paul -- Eastcliff President's Residence



As of
June 30,
2004

This map is intended to be used for planning purposes only and should not be relied upon where a survey is required.

Base data: U of M Real Estate Office, State of MN, Metro GIS

Real Estate Inventory

UNIVERSITY OF MINNESOTA

June 30, 2004

Property

Eastcliff

176 North Mississippi River Boulevard
St. Paul, MN 55104

Area

1.620 acres

Description

Lots 1-4, inclusive,
The north 40 feet of Lots 5 and 16, and
Lots 17-20 inclusive, all in Block 60, Desnoyer Park,
Ramsey County

Use

Residence of the President of the University of Minnesota; also used for receptions and meetings.

Rights/Restrictions

All rights acquired.
Individual lots cannot be subdivided or sold separately.
Use restriction (as residence of the President of the University of Minnesota) expired January 1, 1979.
Right of first refusal to Donors if property is sold.

Administrator

Office of the Senior Vice President and Provost
Vice President of Budget and Finance and CFO Office Of Budget and Finance
336 Morrill Hall
100 Church St SE
Minneapolis, MN 55455

Comments

Eastcliff appears on the National Registry of Historical Places.

UNIVERSITY OF MINNESOTA
REAL ESTATE OFFICE

CURRENT LAND HOLDINGS BY CAMPUS
EASTCLIFF (EC)

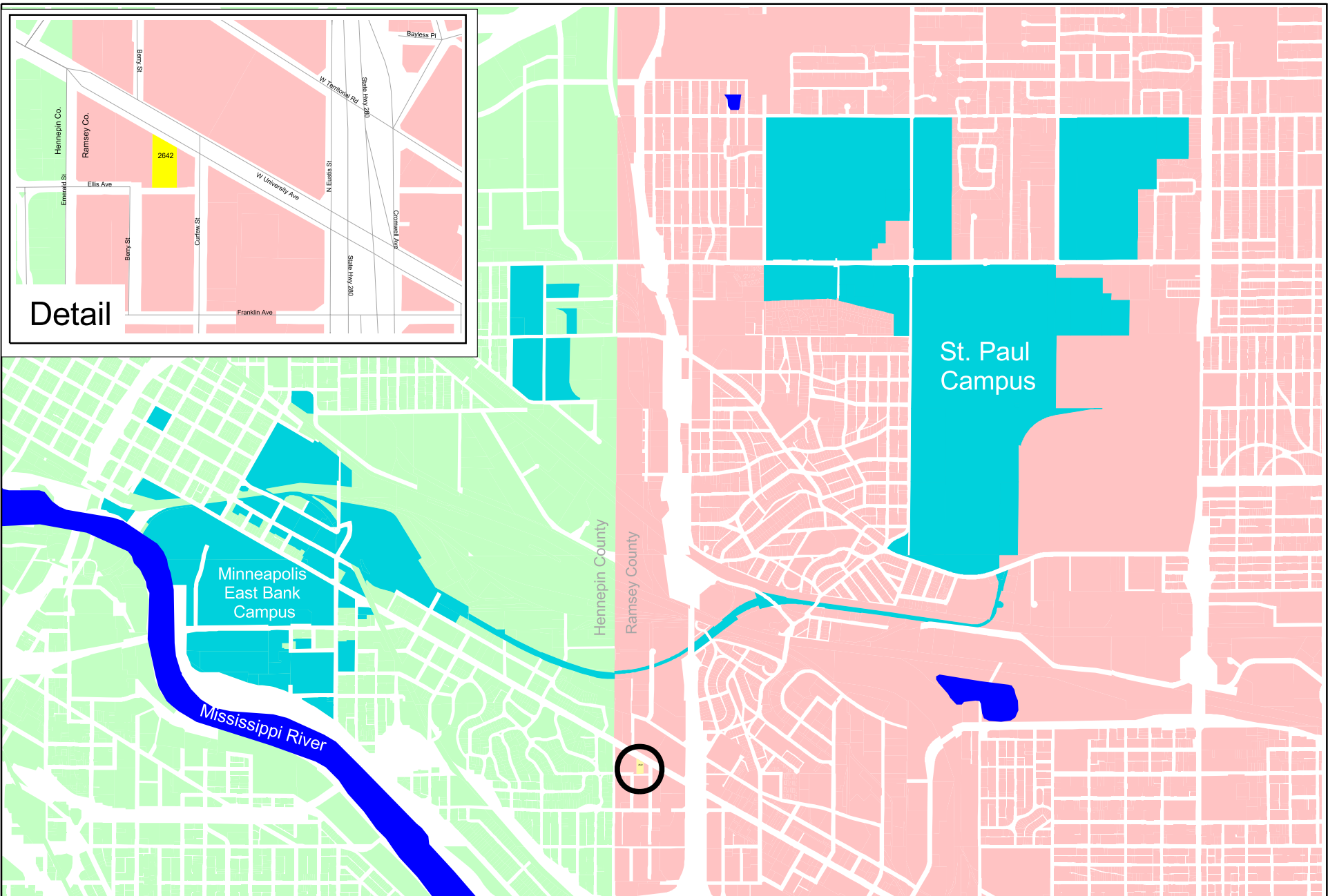
Tract	Acquisition Date/ Cost	Current Net Acres Gross Acres Ownership Percent		Property ID Nbr	County/ State/ Country	How Acquired/ Previous Owner
		Surface	Mineral			
1958.01	12/29/1958	0.162	0.162	05-028-023-21	RAMSEY MN UNITED STATES	GIFT EDWARD & VIRGINIA D. BROOKS
	\$1.00	1.620	1.620			
		10.000	10.000			
1958.02	12/29/1958	0.162	0.162	05-028-023-21	RAMSEY MN UNITED STATES	GIFT CONLEY & MARNEY B. BROOKS
	\$1.00	1.620	1.620			
		10.000	10.000			
1958.03	12/29/1958	0.162	0.162	05-028-023-21	RAMSEY MN UNITED STATES	GIFT MARKELL B. & JOHN D. KRAFCHUK
	\$1.00	1.620	1.620			
		10.000	10.000			
1958.04	12/29/1958	0.162	0.162	05-028-023-21	RAMSEY MN UNITED STATES	GIFT DWIGHT F. & CAROL S. BROOKS
	\$1.00	1.620	1.620			
		10.000	10.000			
1958.05	12/29/1958	0.162	0.162	05-028-023-21	RAMSEY MN UNITED STATES	GIFT MARKELL BROOKS
	\$1.00	1.620	1.620			
		10.000	10.000			
1958.06	01/05/1959	0.162	0.162	05-028-023-21	RAMSEY MN UNITED STATES	GIFT EDWARD & VIRGINIA D. BROOKS
	\$1.00	1.620	1.620			
		10.000	10.000			
1958.07	01/05/1959	0.162	0.162	05-028-023-21	RAMSEY MN UNITED STATES	GIFT CONLEY & MARNEY B. BROOKS
	\$1.00	1.620	1.620			
		10.000	10.000			
1958.08	01/05/1959	0.162	0.162	05-028-023-21	RAMSEY MN UNITED STATES	GIFT MARKELL B. & JOHN D. KRAFCHUK
	\$1.00	1.620	1.620			
		10.000	10.000			
1958.09	01/05/1959	0.162	0.162	05-028-023-21	RAMSEY MN UNITED STATES	GIFT DWIGHT F. & CAROL S. BROOKS
	\$1.00	1.620	1.620			
		10.000	10.000			

UNIVERSITY OF MINNESOTA
REAL ESTATE OFFICE

CURRENT LAND HOLDINGS BY CAMPUS
EASTCLIFF (EC)

Tract	Acquisition Date/ Cost	Current Net Acres		Property ID Nbr	County/ State/ Country	How Acquired/ Previous Owner
		Gross Acres Surface	Ownership Percent Mineral			
1958.10	01/05/1959	0.162	0.162	05-028-023-21	RAMSEY	GIFT
	\$1.00	1.620	1.620		MN	MARKELL BROOKS
		10.000	10.000		UNITED STATES	

NET TOTALS FOR CAMPUS: 1.620 1.620



Real Estate Inventory
University of Minnesota

St. Paul
Midway Property
2642 University Ave.



As of
June 30,
2004

This map is intended to be used for
planning purposes only and should
not be relied upon where a survey is
required.

Base Data: U of M Real Estate Office,
MN Land Management Info Center,
MNDOT, MNDNR

Real Estate Inventory

UNIVERSITY OF MINNESOTA

June 30, 2004

Property

Midway Properties

2642 University Avenue
St. Paul, MN 55114

Area

0.688 acres

Description

The E ½ of Lot 25, except the East 55 feet, Auditor's Subdivision No. 9;

Ramsey County

Use

2642 University houses the Minnesota Geological Survey. Parking is provided at 2650 University Avenue via 30-year ground lease for 37 parking spaces.

Rights/Restrictions

All rights acquired.

Administrator

Office of the Senior Vice President and Provost
Vice President of Budget and Finance and CFO
336 Morrill Hall
100 Church St SE
Minneapolis, MN 55455

Comments

L-685 provides 37-parking stalls for 2642 University Avenue on a 30-year ground lease ending July 31, 2032.

UNIVERSITY OF MINNESOTA
REAL ESTATE OFFICE

CURRENT LAND HOLDINGS BY CAMPUS
MIDWAY PROPERTIES (MID)

Tract	Acquisition Date/ Cost	Current Net Acres Gross Acres Ownership Percent		Property ID Nbr	County/ State/ Country	How Acquired/ Previous Owner
		Surface	Mineral			
1038.00	11/15/1972	0.688	0.688	29-029-023-32	RAMSEY	PURCHASE
	\$170,000.00	0.688	0.688		MN	BRUCE PUBLISHING COMPANY
		100.000	100.000		UNITED STATES	

NET TOTALS FOR CAMPUS: 0.688 0.688

UNIVERSITY OF MINNESOTA

Real Estate Inventory – Other Metro Area

As of June 30, 2004

Property

Cedar Creek Natural History Area

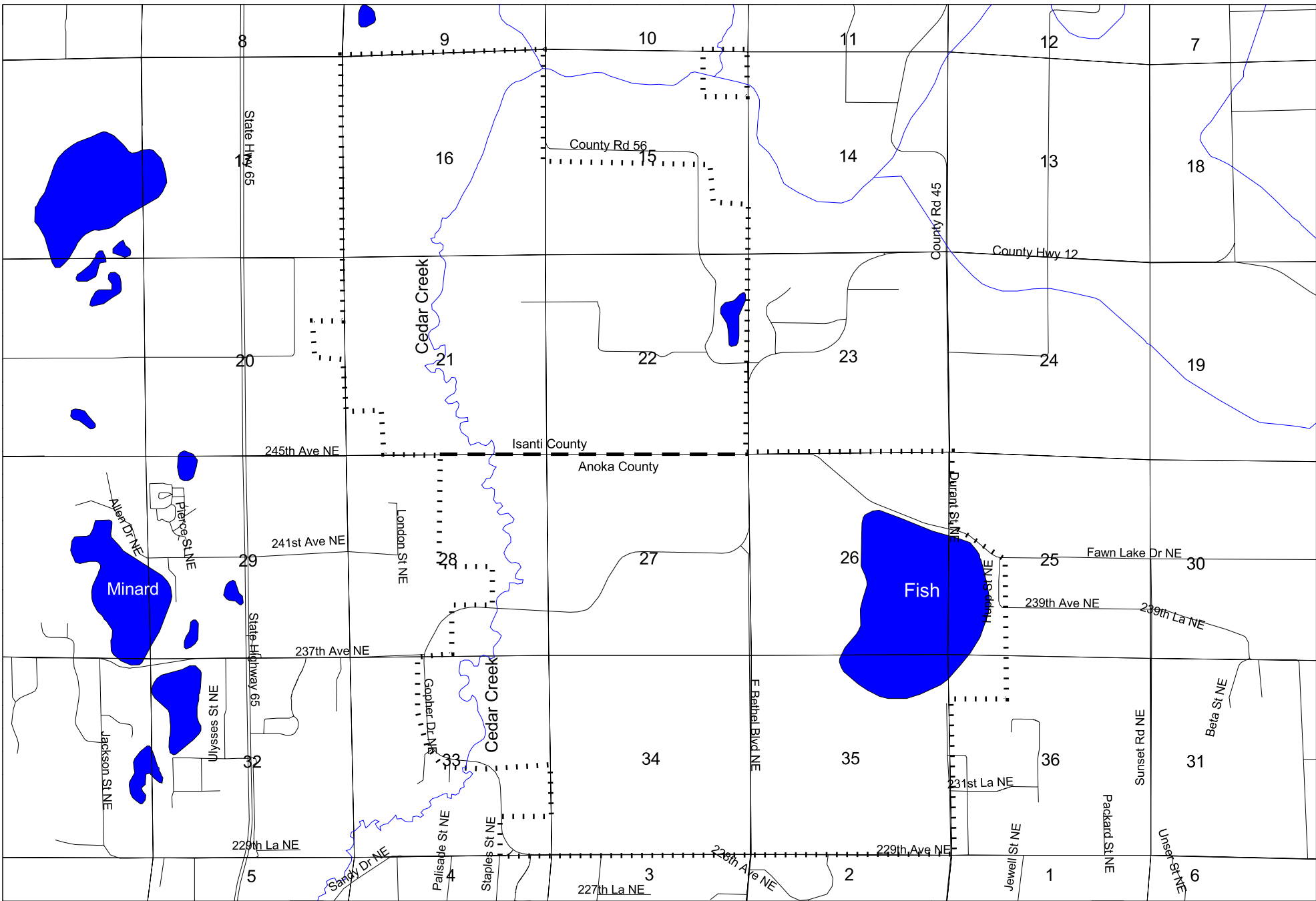
Horticultural Research Center

Intercampus Transitway

Landscape Arboretum

O'Brien Observatory (and Magnetic Test Facility)

UMore Park (Rosemount Research Center and Rosemount Research and Outreach Center)



Real Estate Inventory
University of Minnesota

Cedar Creek Natural History Area
Anoka, Isanti Counties



As of
June 30,
2004

This map is intended to be used for planning purposes only and should not be used when a survey is required.

Base Data: UM Real Estate Office,
MN Land Management Info Center,
MN DNR, DOT

Real Estate Inventory

UNIVERSITY OF MINNESOTA

As of June 30, 2004

Property

Cedar Creek National History Area

2660 Fawn Lake Drive NE
East Bethel, MN 55005

Area

4911.150 acres

Description

Parts of Section 25, 26, 27, 28, 33, 34, 35, and 36, Township 34 North, Range 23 West
Anoka County

Parts of Section 15, 16, 20, 21 and 22, Township 34 North, Range 23 West
Isanti County

Use

Ecological research, demonstration and education.

Rights/Restrictions

All rights acquired, except minerals in a few tracts.

A use restriction (for the Cedar Natural History Area) affects some tracts. A life estate affecting 40 acres was extinguished in 1963.

Administrator

Director
Cedar Creek Natural History Area
2660 Fawn Lake Drive NE
East Bethel, MN 55005
963-434-5131

Comments

Property is designated Natural Landmark.

UNIVERSITY OF MINNESOTA
REAL ESTATE OFFICE

CURRENT LAND HOLDINGS BY CAMPUS
CEDAR CREEK NATURAL HISTORY AREA (CCNH)

Tract	Acquisition Date/ Cost	Current Net Acres Gross Acres Ownership Percent		Property ID Nbr	County/ State/ Country	How Acquired/ Previous Owner
		Surface	Mineral			
1912.00	12/23/1942	200.000	200.000	21-034-023-41	ISANTI MN UNITED STATES	PURCHASE MINNESOTA ACADEMY OF SCIENCE
	\$1.00	200.000	200.000			
		100.000	100.000			
1913.00	12/23/1942	40.000	40.000	22-034-023-33	ISANTI MN UNITED STATES	PURCHASE CORA ALTA & ALBERT D. CORNIEA
	\$1.00	40.000	40.000			
		100.000	100.000			
1914.00	12/23/1942	40.000	40.000	27-034-023-22	ANOKA MN UNITED STATES	PURCHASE CORA ALTA & ALBERT D. CORNIEA
	\$1.00	40.000	40.000			
		100.000	100.000			
1915.00	12/23/1942	40.000	40.000	27-034-023-24	ANOKA MN UNITED STATES	PURCHASE MINNESOTA ACADEMY OF SCIENCE
	\$1.00	40.000	40.000			
		100.000	100.000			
1916.00	04/29/1943	40.000	40.000	22-034-023-34	ISANTI MN UNITED STATES	PURCHASE MINNESOTA ACADEMY OF SCIENCE
	\$1.00	40.000	40.000			
		100.000	100.000			
1917.00	04/28/1943	50.000	50.000	22-034-023-10	ISANTI MN UNITED STATES	PURCHASE GLENN A. & LENA L. CARPENTER
	\$1.00	50.000	50.000			
		100.000	100.000			
1918.00	12/16/1946	40.000	40.000	21-034-023-43	ISANTI MN UNITED STATES	PURCHASE CORA ALTA & ALBERT D. CORNIEA
	\$1.00	40.000	40.000			
		100.000	100.000			
1920.00	04/25/1950	130.000	130.000	28-034-023-11	ANOKA MN UNITED STATES	GIFT MINNESOTA ACADEMY OF SCIENCE
	\$1.00	130.000	130.000			
		100.000	100.000			
1921.00	04/14/1951	40.000	40.000	21-034-023-24	ISANTI MN UNITED STATES	PURCHASE THE NATURAL HISTORY SOCIETY
	\$1.00	40.000	40.000			
		100.000	100.000			
1922.01	12/22/1952	40.000	40.000	27-034-023-21	ANOKA MN UNITED STATES	PURCHASE CORA ALTA & ALBERT D. CORNIEA
	\$2,000.00	40.000	40.000			
		100.000	100.000			

UNIVERSITY OF MINNESOTA
REAL ESTATE OFFICE

CURRENT LAND HOLDINGS BY CAMPUS
CEDAR CREEK NATURAL HISTORY AREA (CCNH)

Tract	Acquisition Date/ Cost	Current Net Acres		Property ID Nbr	County/ State/ Country	How Acquired/ Previous Owner
		Gross Acres Surface	Ownership Percent Mineral			
1922.02	12/22/1952 \$1.00	40.000	0.000	22-034-023-23	ISANTI MN UNITED STATES	PURCHASE CORA ALTA & ALBERT D. CORNIEA
		40.000	0.000			
		100.000	0.000			
1922.03	07/09/1952 \$1.00	50.000	10.000	22-034-023-11	ISANTI MN UNITED STATES	PURCHASE GLENN A. CARPENTER, ET. AL.
		50.000	50.000			
		100.000	20.000			
1923.00	10/07/1954 \$400.00	160.000	160.000	34-034-023-22	ANOKA MN UNITED STATES	PURCHASE STATE OF MINNESOTA
		160.000	160.000			
		100.000	100.000			
1925.00	06/21/1955 \$1,000.00	80.000	80.000	35-034-023-40	ANOKA MN UNITED STATES	PURCHASE WARREN A. & SYLVIA A. VARNUM
		80.000	80.000			
		100.000	100.000			
1926.00	06/27/1955 \$1,200.00	80.000	80.000	35-034-023-20	ANOKA MN UNITED STATES	PURCHASE A. P. & DOROTHEA M. RICKMIRE
		80.000	80.000			
		100.000	100.000			
1927.00	06/22/1955 \$243.91	40.000	40.000	21-034-023-31	ISANTI MN UNITED STATES	PURCHASE MELVIN L. & OLGA K. JOHNSON
		40.000	40.000			
		100.000	100.000			
1928.00	07/12/1955 \$816.00	40.000	40.000	21-034-023-33	ISANTI MN UNITED STATES	PURCHASE FRANK D. & MARY H. BLAIR
		40.000	40.000			
		100.000	100.000			
1929.00	07/20/1955 \$1,725.00	80.000	80.000	34-034-023-31	ANOKA MN UNITED STATES	PURCHASE MELVIN H. BEMIS
		80.000	80.000			
		100.000	100.000			
1930.00	07/26/1955 \$2,362.00	110.000	110.000	21-034-023-23	ISANTI MN UNITED STATES	PURCHASE A. W. & HILDA NORMAN
		110.000	110.000			
		100.000	100.000			
1931.00	08/25/1955 \$4,570.00	80.000	80.000	27-034-023-12	ANOKA MN UNITED STATES	PURCHASE ANDREW H. & DORIS E. PEARSON
		80.000	80.000			
		100.000	100.000			

UNIVERSITY OF MINNESOTA
REAL ESTATE OFFICE

CURRENT LAND HOLDINGS BY CAMPUS
CEDAR CREEK NATURAL HISTORY AREA (CCNH)

Tract	Acquisition Date/ Cost	Current Net Acres Gross Acres Ownership Percent		Property ID Nbr	County/ State/ Country	How Acquired/ Previous Owner
		Surface	Mineral			
1932.00	09/21/1955	160.000	160.000	22-034-023-40	ISANTI MN UNITED STATES	PURCHASE FAY GERALD & GLADYS NICKERSON
	\$3,920.00	160.000	160.000			
		100.000	100.000			
1933.00	09/08/1955	80.000	80.000	27-034-023-33	ANOKA MN UNITED STATES	PURCHASE EUGENE F. & PATRICIA L. HOODIE
	\$3,970.00	80.000	80.000			
		100.000	100.000			
1934.00	10/12/1955	80.000	80.000	16-034-023-00	ISANTI MN UNITED STATES	PURCHASE PAUL N. & DOROTHY PINKSTON
	\$4,575.00	80.000	80.000			
		100.000	100.000			
1935.00	10/21/1955	70.000	70.000	33-034-023-11	ANOKA MN UNITED STATES	PURCHASE EDMUND & HELEN HECKENLAIBLE
	* \$2,070.85	74.000	74.000			
		100.000	100.000			
1936.00	10/28/1955	40.000	40.000	33-034-023-14	ANOKA MN UNITED STATES	PURCHASE JOHN P. & ROSE M. HOWLETT
	\$750.00	40.000	40.000			
		100.000	100.000			
1937.00	11/05/1955	40.000	40.000	22-034-023-22	ISANTI MN UNITED STATES	PURCHASE WALTER & INEZ ISRAEL
	\$980.50	40.000	40.000			
		100.000	100.000			
1938.00	11/07/1955	16.000	16.000	21-034-023-21	ISANTI MN UNITED STATES	PURCHASE WESLEY J. HENDERSON
	\$3,900.00	16.000	16.000			
		100.000	100.000			
1939.00	11/09/1955	160.000	160.000	16-034-023-00	ISANTI MN UNITED STATES	PURCHASE JOSEPH W. LILLION, ET. AL.
	\$4,125.00	160.000	160.000			
		100.000	100.000			
1940.00	11/17/1955	80.000	80.000	16-034-023-10	ISANTI MN UNITED STATES	PURCHASE F. A. JOHNSON, ET. AL.
	\$5,275.00	80.000	80.000			
		100.000	100.000			
1941.00	12/10/1955	240.000	240.000	15-034-023-33	ISANTI MN UNITED STATES	PURCHASE MAHLON T. & ALICE F. OSBURN
	\$7,000.00	240.000	240.000			
		100.000	100.000			

* Asterisk reflects original acquisition cost before deduction

UNIVERSITY OF MINNESOTA
REAL ESTATE OFFICE

CURRENT LAND HOLDINGS BY CAMPUS
CEDAR CREEK NATURAL HISTORY AREA (CCNH)

Tract	Acquisition Date/ Cost	Current Net Acres		Property ID Nbr	County/ State/ Country	How Acquired/ Previous Owner
		Gross Acres Surface	Ownership Percent Mineral			
1942.00	12/20/1955 \$4,500.00	200.000	200.000	34-034-023-11	ANOKA MN UNITED STATES	PURCHASE JOHN M. & MARY E. MICKELSON
		200.000	200.000			
		100.000	100.000			
1943.00	12/21/1955 \$625.00	60.000	60.000	16-034-023-40	ISANTI MN UNITED STATES	PURCHASE FRED M. DUTCHER
		60.000	60.000			
		100.000	100.000			
1944.00	12/21/1955 \$735.00	40.000	40.000	34-034-023-21	ANOKA MN UNITED STATES	PURCHASE DONALD T. ECKERT
		40.000	40.000			
		100.000	100.000			
1945.00	12/07/1955 \$1,200.00	40.000	40.000	35-034-023-33	ANOKA MN UNITED STATES	PURCHASE ALFRED & MARGARET LARSON
		40.000	40.000			
		100.000	100.000			
1946.00	12/15/1955 \$1,557.50	40.000	40.000	33-034-023-44	ANOKA MN UNITED STATES	PURCHASE CHARLES WILLIAM HUGHES ESTATE
		40.000	40.000			
		100.000	100.000			
1947.00	12/22/1955 \$2,010.00	80.000	80.000	34-034-023-31	ANOKA MN UNITED STATES	PURCHASE JOSEPH & ELAINE M. SWAGGER
		80.000	80.000			
		100.000	100.000			
1948.00	12/21/1955 * \$10,118.75	160.000	160.000	15-034-023-43	ISANTI MN UNITED STATES	PURCHASE WILFRED & GLADYS BOSTROM
		198.900	198.900			
		100.000	100.000			
1949.00	12/20/1955 \$9,362.50	80.000	80.000	28-034-023-12	ANOKA MN UNITED STATES	PURCHASE JOHN D. DEWITT
		80.000	80.000			
		100.000	100.000			
1950.00	01/19/1956 \$1,000.00	40.000	40.000	35-034-023-32	ANOKA MN UNITED STATES	PURCHASE STATE OF MINNESOTA
		40.000	40.000			
		100.000	100.000			
1951.00	12/23/1955 \$2,198.20	80.000	80.000	16-034-023-30	ISANTI MN UNITED STATES	PURCHASE OSCAR ENGSTROM, ET AL
		80.000	80.000			
		100.000	100.000			

* Asterisk reflects original acquisition cost before deduction

UNIVERSITY OF MINNESOTA
REAL ESTATE OFFICE

CURRENT LAND HOLDINGS BY CAMPUS
CEDAR CREEK NATURAL HISTORY AREA (CCNH)

Tract	Acquisition Date/ Cost	Current Net Acres Gross Acres Ownership Percent		Property ID Nbr	County/ State/ Country	How Acquired/ Previous Owner
		Surface	Mineral			
1952.00	08/06/1956 \$8,400.00	138.950	138.950	26-034-023-00	ANOKA MN UNITED STATES	PURCHASE EDWIN ERICK & LILLIE E. OS Lund
		138.950	138.950			
		100.000	100.000			
1953.00	12/28/1956 \$3,654.00	118.000	118.000	26-034-023-33	ANOKA MN UNITED STATES	PURCHASE ALVAR H. & RACHEL A. PETERSON
		118.000	118.000			
		100.000	100.000			
1954.00	10/04/1957 \$635.50	20.000	20.000	16-034-023-43	ISANTI MN UNITED STATES	PURCHASE CARRIE & HENRY LARSON
		20.000	20.000			
		100.000	100.000			
1955.00	11/06/1957 \$17,325.00	254.950	254.950	35-034-023-00	ANOKA MN UNITED STATES	PURCHASE PRIME J. & HELEN F. FLEURY
		254.950	254.950			
		100.000	100.000			
1956.00	01/09/1958 \$1,100.00	80.000	80.000	34-034-023-41	ANOKA MN UNITED STATES	PURCHASE STATE OF MINNESOTA
		80.000	80.000			
		100.000	100.000			
1957.00	10/20/1958 \$6,750.00	160.000	160.000	21-034-023-10	ISANTI MN UNITED STATES	PURCHASE MELVIN LUNDGREN
		160.000	160.000			
		100.000	100.000			
1961.00	11/07/1961 \$4,000.00	40.000	40.000	27-034-023-23	ANOKA MN UNITED STATES	PURCHASE MARTHA E. CRONE
		40.000	40.000			
		100.000	100.000			
1964.00	12/18/1963 \$9,500.00	75.000	75.000	27-034-023-11	ANOKA MN UNITED STATES	PURCHASE JOHN M. MICKELSON
		75.000	75.000			
		100.000	100.000			
1965.00	02/17/1960 \$1.00	40.000	40.000	27-034-023-32	ANOKA MN UNITED STATES	PURCHASE DR. J. ANNA NORRIS
		40.000	40.000			
		100.000	100.000			
1966.00	03/03/1964 \$915.00	34.000	34.000	22-034-023-44	ISANTI MN UNITED STATES	PURCHASE GLENN A. & LENA A. CARPENTER
		34.000	34.000			
		100.000	100.000			

UNIVERSITY OF MINNESOTA
REAL ESTATE OFFICE

CURRENT LAND HOLDINGS BY CAMPUS
CEDAR CREEK NATURAL HISTORY AREA (CCNH)

Tract	Acquisition Date/ Cost	Current Net Acres		Property ID Nbr	County/ State/ Country	How Acquired/ Previous Owner
		Gross Acres Surface	Ownership Percent Mineral			
1967.01	05/06/1964 \$8,000.00	60.000	60.000	34-034-023-43	ANOKA MN UNITED STATES	PURCHASE RAPHAEL H. & BETTY HAMERNICK KERMIT A. & JULIA RUTH DAHLEEN
		60.000	60.000			
		100.000	100.000			
1967.02	01/06/1976 \$40.37	0.500	0.500	34-034-023-43	ANOKA MN UNITED STATES	PURCHASE RAPHAEL H. & BETTY HAMERNICK KERMIT A. & JULIA RUTH DAHLEEN
		0.500	0.500			
		100.000	100.000			
1968.00	11/12/1964 \$300.00	3.500	3.500	33-034-023-13	ANOKA MN UNITED STATES	LAND EXCHANGE EDMUND W. & HELEN HECKENLAIBLE
		3.500	3.500			
		100.000	100.000			
1969.00	02/28/1966 \$15,300.00	157.000	157.000	26-034-023-22	ANOKA MN UNITED STATES	PURCHASE THEODORE J & ELSIE L ALMQUIST
		157.000	157.000			
		100.000	100.000			
1970.00	05/11/1966 \$300.00	40.000	40.000	22-034-023-11	ISANTI MN UNITED STATES	LAND EXCHANGE WILFRED L. & GLADYS BOSTRUM
		40.000	40.000			
		100.000	100.000			
1973.00	11/10/1966 \$26,000.00	37.000	37.000	36-034-023-22	ANOKA MN UNITED STATES	PURCHASE GEORGE F. & LORRAINE D. DHEIN
		37.000	37.000			
		100.000	100.000			
1975.01	07/10/1967 \$29,000.00	17.344	17.344	34-034-023-43	ANOKA MN UNITED STATES	PURCHASE RAPHAEL H. & BETTY HAMERNICK
		17.344	17.344			
		100.000	100.000			
1975.02	07/10/1967 \$1.00	2.156	2.156	34-034-023-43	ANOKA MN UNITED STATES	PURCHASE TRENA E. BARRETT
		2.156	2.156			
		100.000	100.000			
1976.01	09/18/1967 \$14,700.00	5.500	5.500	25-034-023-32	ANOKA MN UNITED STATES	PURCHASE FISH LAKE DEVELOPMENT COMPANY
		5.500	5.500			
		100.000	100.000			
1976.02	09/18/1967 \$12,900.00	4.300	4.300	25-034-023-33	ANOKA MN UNITED STATES	PURCHASE FISH LAKE DEVELOPMENT COMPANY
		4.300	4.300			
		100.000	100.000			

UNIVERSITY OF MINNESOTA
REAL ESTATE OFFICE

CURRENT LAND HOLDINGS BY CAMPUS
CEDAR CREEK NATURAL HISTORY AREA (CCNH)

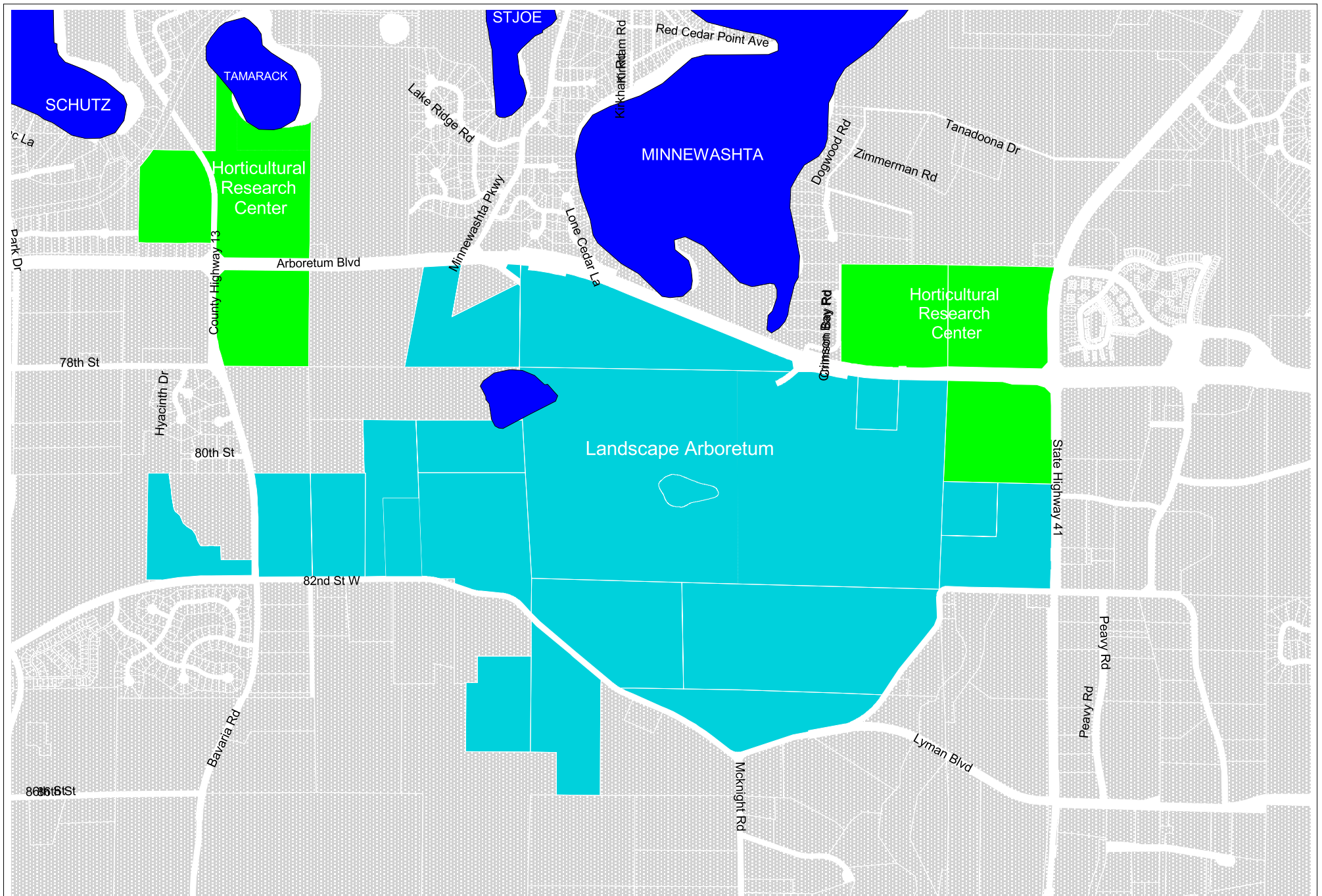
Tract	Acquisition Date/ Cost	Current Net Acres		Property ID Nbr	County/ State/ Country	How Acquired/ Previous Owner
		Gross Acres Surface	Ownership Percent Mineral			
1976.03	09/18/1967 \$29,000.00	25.000	25.000	25-034-023-33	ANOKA MN UNITED STATES	PURCHASE FISH LAKE DEVELOPMENT COMPANY
		25.000	25.000			
		100.000	100.000			
1977.00	11/08/1967 \$2,400.00	0.418	0.418	25-034-023-32	ANOKA MN UNITED STATES	PURCHASE A. T. & ELSIE M. PENNIG
		0.418	0.418			
		100.000	100.000			
1979.00	05/06/1968 \$13,875.00	0.332	0.332	25-034-023-32	ANOKA NM UNITED STATES	PURCHASE FREDERICK C. & MYRTLE M. KESLIK
		0.332	0.332			
		100.000	100.000			
1980.00	07/23/1968 \$950.00	4.000	4.000	25-034-023-22	ANOKA MN UNITED STATES	PURCHASE ADOLPH W. & ANGELIN V. ADAMEK
		4.000	4.000			
		100.000	100.000			
1984.00	10/20/1969 \$40,200.00	159.200	159.200	27-034-023-32	ANOKA MN UNITED STATES	PURCHASE ALVAR H. & RACHEL A. PETERSON
		159.200	159.200			
		100.000	100.000			
1985.00	12/23/1969 \$15,700.00	80.000	80.000	35-034-023-30	ANOKA MN UNITED STATES	PURCHASE HAROLD J. & FLORENCE M. REYNOLDS
		80.000	80.000			
		100.000	100.000			
1986.00	07/29/1970 \$9,200.00	60.000	60.000	28-034-023-44	ANOKA MN UNITED STATES	PURCHASE THE NATURE CONSERVANCY, INC.
		60.000	60.000			
		100.000	100.000			
1987.00	10/30/1970 \$28,000.00	3.000	3.000	33-034-023-24	ANOKA MN UNITED STATES	PURCHASE CLARA M. MONTZKA
		3.000	3.000			
		100.000	100.000			
1988.00	11/16/1970 \$941.80	40.000	40.000	16-034-023-41	ISANTI MN UNITED STATES	PURCHASE STATE OF MINNESOTA
		40.000	40.000			
		100.000	100.000			

UNIVERSITY OF MINNESOTA
REAL ESTATE OFFICE

CURRENT LAND HOLDINGS BY CAMPUS
CEDAR CREEK NATURAL HISTORY AREA (CCNH)

Tract	Acquisition Date/ Cost	Current Net Acres		Property ID Nbr	County/ State/ Country	How Acquired/ Previous Owner	
		Gross Acres Surface	Ownership Percent Mineral				
1989.00	07/14/1971	45.000	45.000	33-034-023-24	ANOKA	PURCHASE	
	\$36,100.00	45.000	45.000				MN
		100.000	100.000				UNITED STATES

NET TOTALS FOR CAMPUS: 4,911.150 4,831.150



Real Estate Inventory
University of Minnesota

Horticultural Research Center
Carver County



As of
June 30,
2004

This map is intended to be used for planning purposes only and should not be relied upon when a survey is required.

Base data: MetroGIS, U of M Real Estate Office

Real Estate Inventory

UNIVERSITY OF MINNESOTA

As of June 30, 2004

Property

Horticultural Research Center

600 Arboretum Boulevard
Excelsior, MN 55331

Area

255.421 acres

Description

Parts of Sections 7, 8, 9, and 16, Township 116 North, Range 23 West
Carver County

Use

Fruit Breeding and Experimentation.

Rights/Restrictions

All rights acquired.

Administrator

Director
Landscape Arboretum
P.O. Box 39
Chanhassen, MN 55317
952-443-2460

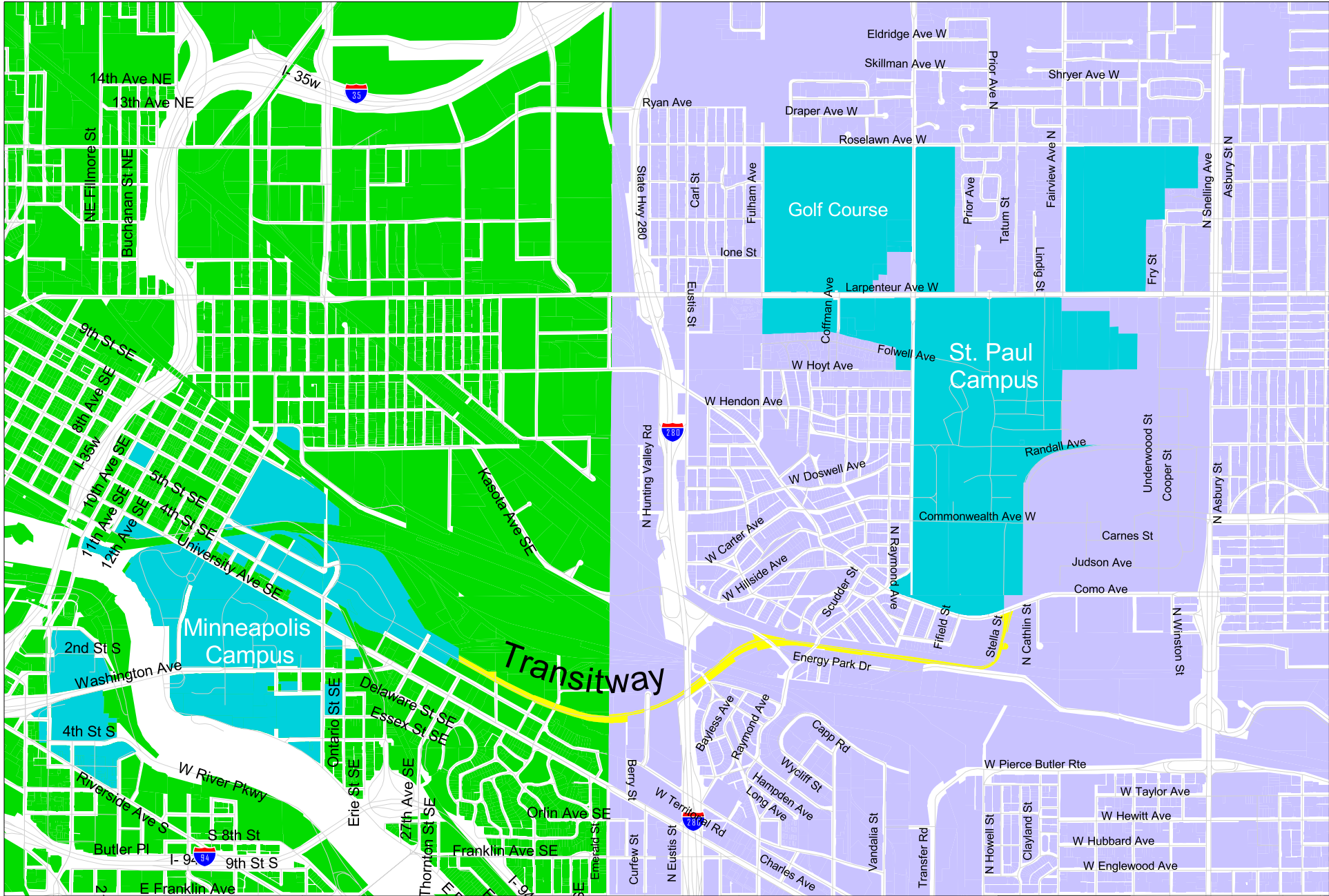
Comments

UNIVERSITY OF MINNESOTA
REAL ESTATE OFFICE

CURRENT LAND HOLDINGS BY CAMPUS
HORTICULTURAL RESEARCH CENTER (HRC)

Tract	Acquisition Date/ Cost	Current Net Acres Gross Acres Ownership Percent		Property ID Nbr	County/ State/ Country	How Acquired/ Previous Owner
		Surface	Mineral			
1301.00	07/19/1907	77.890	77.890	07-116-023-31	CARVER MN UNITED STATES	PURCHASE DANIEL AND BERTHA FINK
	\$8,178.45	77.890	77.890			
		100.000	100.000			
1302.00	10/18/1920	23.681	23.681	07-116-023-32	CARVER MN UNITED STATES	PURCHASE FREDERICK AND EMMA FINK
	* \$12,000.00	24.000	24.000			
		100.000	100.000			
1303.00	09/13/1920	35.000	35.000	07-116-023-24	CARVER MN UNITED STATES	PURCHASE EDWARD AND CARRIE FINK
	\$2,000.00	35.000	35.000			
		100.000	100.000			
1304.01	11/28/1931	118.850	118.850	09-116-023-33	CARVER MN UNITED STATES	PURCHASE AUGUSTA BUSCHKOWSKY, ET. AL.
	\$14,000.00	118.850	118.850			
		100.000	100.000			
NET TOTALS FOR CAMPUS:		255.421	255.421			

* Asterisk reflects original acquisition cost before deduction



Real Estate Inventory
University of Minnesota

Inter-campus Transitway
Hennepin & Ramsey Counties



As of
June 30,
2004

This map is intended to be used for planning purposes only and should not be relied upon where a survey is required.

Base Data: U of M Real Estate Office, MNDOT, MN Land Management Information Center, MNDNR

Real Estate Inventory

UNIVERSITY OF MINNESOTA

As of June 30, 2004

Property

Area

Intercampus Transitway

44.279 acres

Description

Parts of Sections 19, 24, 28, 29, and 30, Township 29 North, Range 23 West, and part of Section 24, Township 29 North, Range 24 West, Hennepin and Ramsey Counties

Use

Exclusive University busway between the Twin Cities-Minneapolis and St. Paul Campuses

Rights/Restrictions

All rights acquired, except minerals in some tracts.
Easement only interest held in Tracts 1051.10 and 1051.11.

Administrator

Office of the Senior Vice President and Provost
Vice President of Budget and Finance and CFO
Office Of Budget and Finance
336 Morrill Hall
100 Church St SE
Minneapolis, MN 55455

Comments

UNIVERSITY OF MINNESOTA
REAL ESTATE OFFICE

CURRENT LAND HOLDINGS BY CAMPUS
INTERCAMPUS TRANSITWAY (IT)

Tract	Acquisition Date/ Cost	Current Net Acres Gross Acres Ownership Percent		Property ID Nbr	County/ State/ Country	How Acquired/ Previous Owner
		Surface	Mineral			
0759.01	09/29/1989 \$438,000.00	3.353	3.353	19-029-023-33	HENNEPIN MN UNITED STATES	PURCHASE CHICAGO & NORTHWESTERN TRANS. CO.
		3.353	3.353			
		100.000	100.000			
0759.02	12/26/1989 \$1,950,000.00	14.950	0.000	30-029-023-14	HENNEPIN MN UNITED STATES	PURCHASE GLACIER PARK COMPANY
		14.950	0.000			
		100.000	0.000			
0759.03	03/21/1990 \$25,000.00	0.180	0.180	24-029-024-44	HENNEPIN MN UNITED STATES	PURCHASE SOO LINE RAILROAD COMPANY
		0.180	0.180			
		100.000	100.000			
0759.04	05/17/1990 \$3,000.00	0.016	0.016	24-029-024-44	HENNEPIN MN UNITED STATES	CONDEMNATION FRANK FARR, ET. AL.
		0.016	0.016			
		100.000	100.000			
0759.05	05/17/1990 \$36,500.00	0.162	0.162	19-029-023-33	HENNEPIN MN UNITED STATES	CONDEMNATION EDWARD K. LARSON, ET. AL.
		0.162	0.162			
		100.000	100.000			
0759.06	05/17/1990 \$300,225.00	1.412	1.412	19-029-023-33	HENNEPIN MN UNITED STATES	CONDEMNATION JOSEPH D. QUINN, ET. AL.
		1.412	1.412			
		100.000	100.000			
0759.07	05/17/1990 \$300,800.00	1.065	1.065	19-029-023-33	HENNEPIN MN UNITED STATES	CONDEMNATION DONALD E. KEEFE, ET. AL.
		1.065	1.065			
		100.000	100.000			
0759.08	05/17/1990 \$125,500.00	0.962	0.962	30-029-023-14	HENNEPIN MN UNITED STATES	CONDEMNATION BURLINGTON NORTHERN RAILROAD COMPANY
		0.962	0.962			
		100.000	100.000			
1051.01	05/07/1990 \$260,000.00	1.807	1.807	29-029-023-23	RAMSEY MN UNITED STATES	CONDEMNATION PORT AUTHORITY OF THE CITY OF ST. PAUL
		1.807	1.807			
		100.000	100.000			
1051.02	05/07/1990 \$12,750.00	0.064	0.064	28-029-023-21	RAMSEY MN UNITED STATES	CONDEMNATION LYDON-BRICHER MANUFACTURING COMPANY
		0.064	0.064			
		100.000	100.000			

UNIVERSITY OF MINNESOTA
REAL ESTATE OFFICE

CURRENT LAND HOLDINGS BY CAMPUS
INTERCAMPUS TRANSITWAY (IT)

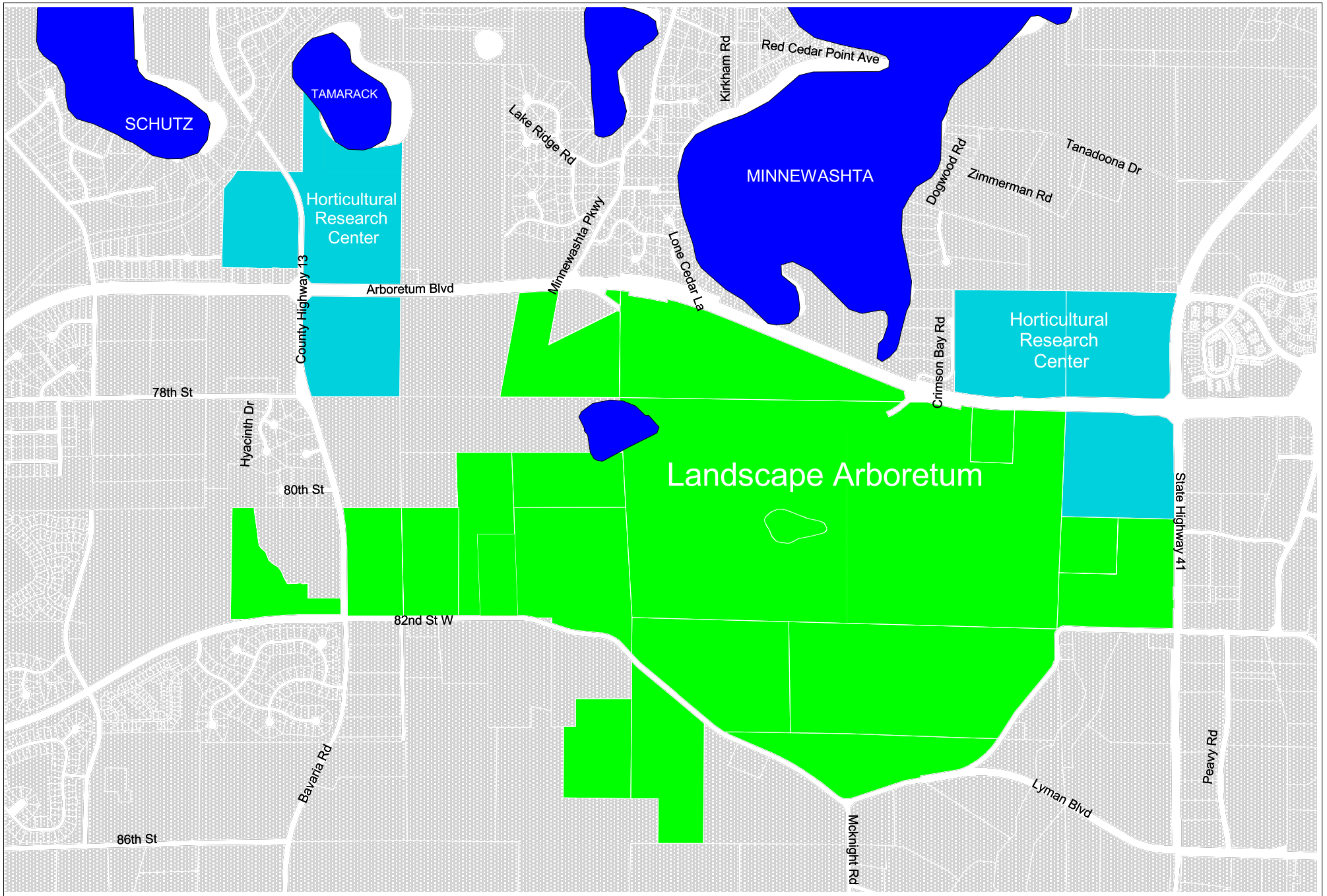
Tract	Acquisition Date/ Cost	Current Net Acres Gross Acres Ownership Percent		Property ID Nbr	County/ State/ Country	How Acquired/ Previous Owner
		Surface	Mineral			
1051.03	11/20/1990	3.117	3.117	29-029-023-21	RAMSEY MN UNITED STATES	CONDEMNATION GLACIER PARK COMPANY
	\$435,000.00	3.117	3.117			
		100.000	100.000			
1051.04	11/26/1990	2.290	2.290	29-029-023-21	RAMSEY MN UNITED STATES	CONDEMNATION BURLINGTON NORTHERN RAILROAD COMPANY
	\$240,000.00	2.290	2.290			
		100.000	100.000			
1051.05	12/14/1990	0.468	0.468	28-029-023-21	RAMSEY MN UNITED STATES	CONDEMNATION GLACIER PARK COMPANY
	\$67,289.00	0.468	0.468			
		100.000	100.000			
1051.06	07/27/1990	0.320	0.320	28-029-023-21	RAMSEY MN UNITED STATES	CONDEMNATION SUSSEL CORPORATION
	\$298,901.32	0.320	0.320			
		100.000	100.000			
1051.07	08/21/1991	0.757	0.757	29-029-023-23	RAMSEY MN UNITED STATES	PURCHASE PORT AUTHORITY OF THE CITY OF ST. PAUL
	\$90,700.00	0.757	0.757			
		100.000	100.000			
1051.08	09/08/1992	7.070	7.070	28-029-023-21	RAMSEY MN UNITED STATES	PURCHASE MINNESOTA STATE AGRICULTURAL SOCIETY
	\$17,675.00	7.070	7.070			
		100.000	100.000			
1051.09	09/01/1992	5.985	5.985	29-029-023-11	RAMSEY MN UNITED STATES	PURCHASE BURLINGTON NORTHERN RAILROAD COMPANY
	\$678,494.00	5.985	5.985			
		100.000	100.000			
1051.10	09/01/1992	0.000	0.000	29-029-023-11	RAMSEY MN UNITED STATES	EASEMENT BURLINGTON NORTHERN RAILROAD COMPANY
	\$134,506.00	0.000	0.000			
		0.000	0.000			
1051.11	11/26/1990	0.000	0.000	29-029-023-21	RAMSEY MN UNITED STATES	EASEMENT BURLINGTON NORTHERN RAILROAD COMPANY
	\$1.00	0.000	0.000			
		0.000	0.000			

UNIVERSITY OF MINNESOTA
REAL ESTATE OFFICE

CURRENT LAND HOLDINGS BY CAMPUS
INTERCAMPUS TRANSITWAY (IT)

Tract	Acquisition Date/ Cost	Current Net Acres		Property ID Nbr	County/ State/ Country	How Acquired/ Previous Owner
		Gross Acres Ownership Percent	Surface			
1051.12	12/08/1992	0.301	0.301	29-029-023-23	RAMSEY MN UNITED STATES	PURCHASE
	\$129,500.00	0.301	0.301			IND. SCHOOL DISTRICT 625
		100.000	100.000			

NET TOTALS FOR CAMPUS: **44.279** **29.329**



Real Estate Inventory
University of Minnesota

Landscape Arboretum
Carver County



As of
June 30,
2004

This map is intended to be used for planning purposes only and should not be relied upon when a survey is required.

Base data: MetroGIS, U of M Real Estate Office

Real Estate Inventory

UNIVERSITY OF MINNESOTA

As of June 30, 2004

Property

Landscape Arboretum

3675 Arboretum Drive
Chanhassen, MN 55317

Area

836.717 acres

Description

Parts of Section 7, 8, 16, 17 and 18, Township 116 North, Range 23 West
Carver County

Use

Horticultural field laboratory and public display garden.

Rights/Restrictions

All rights acquired.
A use restriction (for a Landscape Arboretum) affects some tracts
Encumbrances include a life estate on seven acres for the Donors' lifetimes.

Administrator

Director
Landscape Arboretum
P.O. Box 39
Chanhassen, MN 55317
952-443-2460

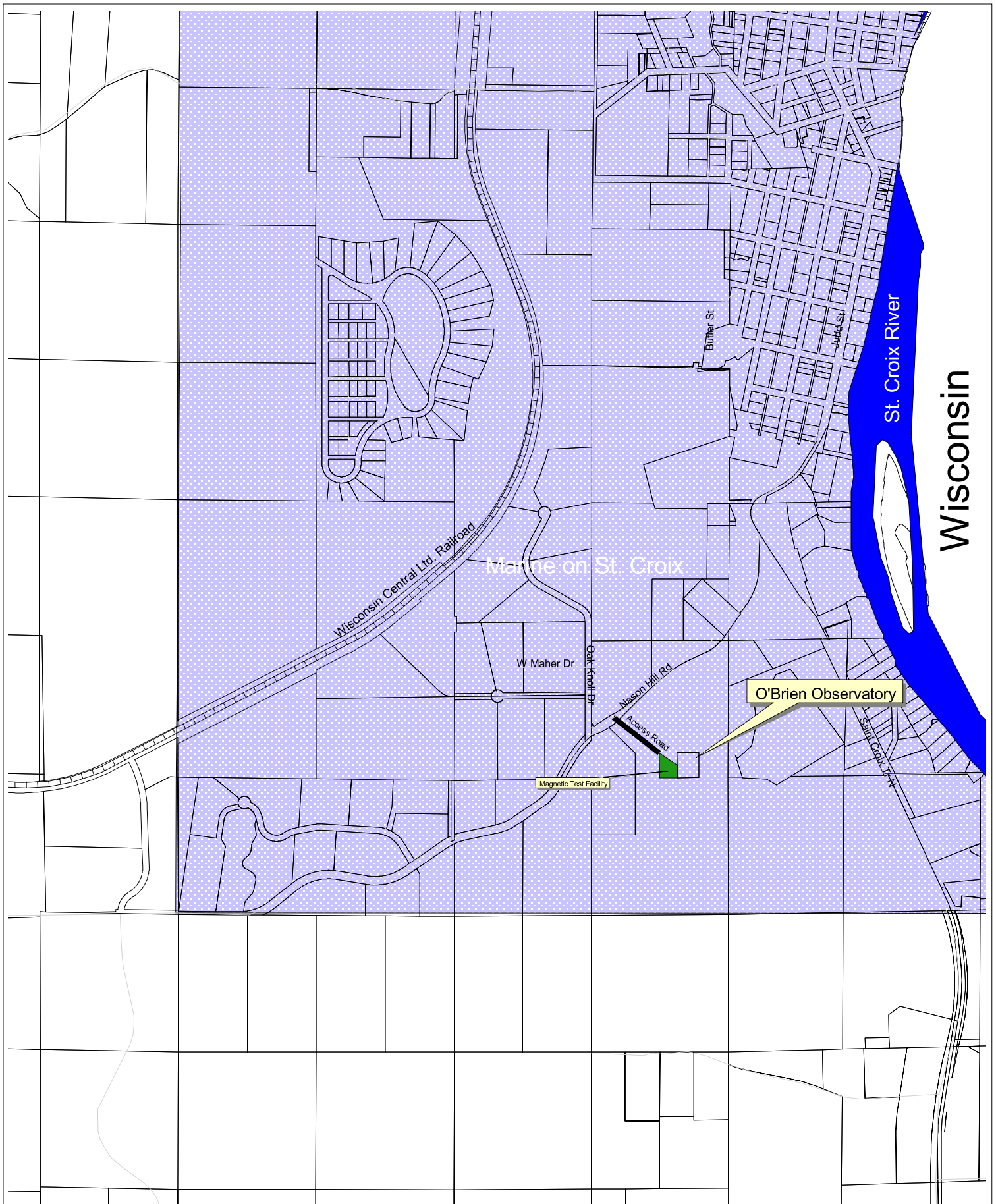
Comments

UNIVERSITY OF MINNESOTA
REAL ESTATE OFFICE

CURRENT LAND HOLDINGS BY CAMPUS
MINNESOTA LANDSCAPE ARBORETUM (ARB)

Tract	Acquisition Date/ Cost	Current Net Acres		Property ID Nbr	County/ State/ Country	How Acquired/ Previous Owner
		Gross Acres Surface	Ownership Percent Mineral			
1305.00	02/03/1958	160.000	160.000	17-116-023-11	CARVER MN UNITED STATES	PURCHASE MINNESOTA STATE HORTICULTURAL SOCIETY
	\$1.00	160.000	160.000			
		100.000	100.000			
1306.00	05/09/1966	45.000	45.000	18-116-023-14	CARVER MN UNITED STATES	GIFT MINNESOTA STATE HORTICULTURAL SOCIETY
	\$1.00	45.000	45.000			
		100.000	100.000			
1307.00	09/15/1988	108.475	109.850	17-116-023-23	CARVER MN UNITED STATES	PURCHASE MINNESOTA STATE HORTICULTURAL SOCIETY
	* \$1.00	109.850	109.850			
		100.000	100.000			
1308.00	07/17/1964	20.000	20.000	18-116-023-11	CARVER MN UNITED STATES	GIFT OMER M. & MARIAN B. GAY
	\$17,850.00	20.000	20.000			
		100.000	100.000			
1309.01	06/27/1974	18.480	18.480	17-116-023-13	CARVER MN UNITED STATES	PURCHASE MINNESOTA STATE HORTICULTURAL SOCIETY
	\$1.00	18.480	18.480			
		100.000	100.000			
1309.02	06/27/1974	80.000	80.000	17-116-023-12	CARVER MN UNITED STATES	PURCHASE MINNESOTA STATE HORTICULTURAL SOCIETY
	\$1.00	80.000	80.000			
		100.000	100.000			
1309.03	07/02/1973	61.820	61.820	17-116-023-11	CARVER MN UNITED STATES	PURCHASE HERBERT J. & ISABEL B. BERENS
	\$106,000.00	61.820	61.820			
		100.000	100.000			
1310.00	06/27/1974	53.810	53.810	08-116-023-33	CARVER MN UNITED STATES	PURCHASE MINNESOTA STATE HORTICULTURAL SOCIETY
	\$44,000.00	53.810	53.810			
		100.000	100.000			
1311.00	10/12/1972	35.000	35.000	07-116-023-44	CARVER MN UNITED STATES	PURCHASE MINNESOTA STATE HORTICULTURAL SOCIETY
	\$1.00	35.000	35.000			
		100.000	100.000			
1313.00	02/20/1981	122.800	122.800	17-116-023-41	CARVER MN UNITED STATES	PURCHASE FIRST NATIONAL BANK OF ST. PAUL
	\$155,838.00	122.800	122.800			
		100.000	100.000			

* Asterisk reflects original acquisition cost before deduction



Real Estate Inventory
University of Minnesota

O'Brien Observatory (owned)
Magnetic Test Facility (leased)



As of
June 30,
2004

This map is intended to be used
for planning purposes only and
should not be relied upon where
a survey is required.

Base Data: Metro GIS, U of M
Real Estate Office

Real Estate Inventory

UNIVERSITY OF MINNESOTA

As of June 30, 2004

Property

O'Brien Observatory

County Road No. 7
Marine on St. Croix, MN 55407

Area

1.140 acres

Description

Part of the SE $\frac{1}{4}$ of the SE $\frac{1}{4}$ Section 12, Township 31 North, Range 20 West
Washington County

Use

Astronomical observations and research.

Rights/Restrictions

All rights reserved.

Administrator

Director, O'Brien Observatory
Department of Astronomy
356 Tate Lab of Physics
116 Church St. SE
Minneapolis, MN 55455
612-624-0211

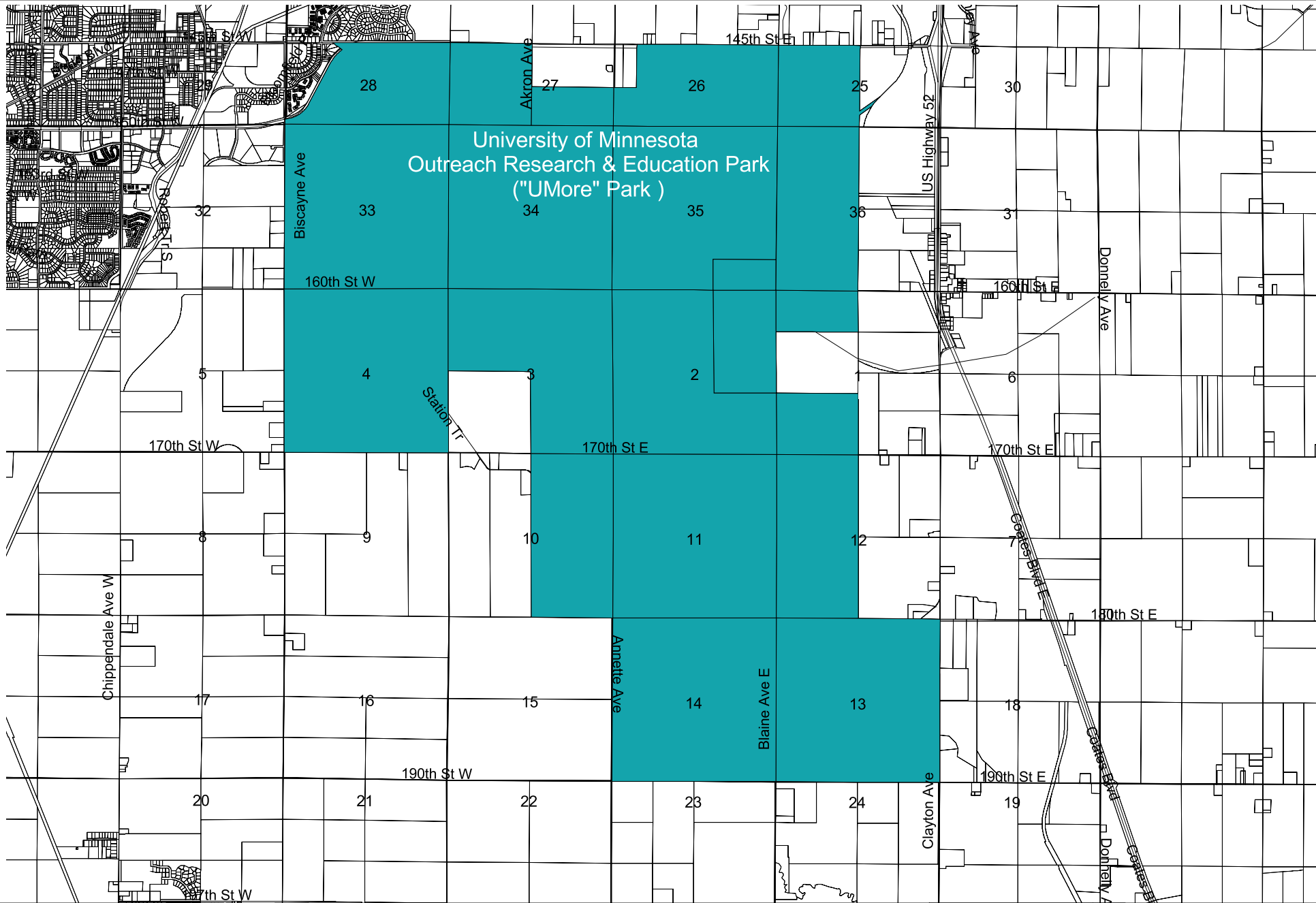
Comments

The Magnetic Test Facility is located on leased land located adjacent to this property.

UNIVERSITY OF MINNESOTA
REAL ESTATE OFFICE

CURRENT LAND HOLDINGS BY CAMPUS
O'BRIEN OBSERVATORY (OO)

Tract	Acquisition Date/ Cost	Current Net Acres Gross Acres Ownership Percent		Property ID Nbr	County/ State/ Country	How Acquired/ Previous Owner
		Surface	Mineral			
1974.00	12/29/1966	1.140	1.140	12-031-020-44	WASHINGTON	GIFT
	\$1.00	1.140	1.140		MN	WILLIAM O'BRIEN LAND COMPANY
		100.000	100.000		UNITED STATES	
1974.01	12/29/1966	0.000	0.000	12-031-020-44	WASHINGTON	EASEMENT
	\$1.00	0.000	0.000		MN	WILLIAM O'BRIEN LAND COMPANY
		0.000	0.000		UNITED STATES	
NET TOTALS FOR CAMPUS:		1.140	1.140			



**Real Estate Inventory
University of Minnesota**

**University of Minnesota
Outreach Research & Education Park
(UMore Park)
Dakota County**



**As of
June 30,
2004**

This map is intended to be used for planning purposes only and should not be used when a survey is required.

Base Data: U of M Real Estate Office,
MN Land Management Info Center,
MN DNR, DOT

Real Estate Inventory

UNIVERSITY OF MINNESOTA

As of June 30, 2004

Property

Area

University of Minnesota Outreach, Research and Education Park (UMore Park)

Rosemount Research Center and
Rosemount Research and Outreach Center

4,540.456 acres

3,146.020 acres

7,686.476 acres

Rosemount Research Center
15325 Babcock Avenue
Rosemount, MN 55068

Rosemount Research and Outreach Center
1605 160th Street West
Rosemount, MN 55068

Description

Parts of Section 1, 3, 10 and 12 and all of Sections 2, 4, 11, 13 and 14, Township 114 North, Range 19 West

Parts of Sections 25, 26, 27, 28 and 36, and all of Sections 33, 34, and 35, Township 115 North, Range 19 West,
Dakota County

Use

70+ leases. College of Veterinary Medicine Research Farm, and Police Department Firing Range (Rosemount Research Center)

Agricultural research and support (Rosemount Research and Outreach Center)

Rights/Restrictions

All rights acquired. A use restriction affecting all tracts has expired.

Noteworthy encumbrances at the Rosemount Research Center include a 25-year land lease for a U.S. Navy tracking station, and an exclusive option to purchase approximately 105 acres held by Dakota County Technical College, Intermediate School District No. 917.

Administrator

Property Manger
Rosemount Research Center
15325 Babcock Avenue
Rosemount, MN 55068
651-423-1118

Director of Operations
Rosemount Research & Outreach Center
1605 160th Street West
Rosemount, MN 55068
651-423-2455

Comments

UNIVERSITY OF MINNESOTA
REAL ESTATE OFFICE

CURRENT LAND HOLDINGS BY CAMPUS
ROSEMOUNT RESEARCH CENTER & AGRICULTURAL EXPERIMENT STATION (RREX)

Tract	Acquisition Date/ Cost	Current Net Acres		Property ID Nbr	County/ State/ Country	How Acquired/ Previous Owner
		Gross Acres Surface	Ownership Percent Mineral			
2001.00	08/01/1947	4,616.230	4,670.618	33-115-019-44	DAKOTA MN UNITED STATES	GIFT UNITED STATES OF AMERICA
	* \$1.00	4,680.000	4,680.000			
		100.000	100.000			
2002.00	03/17/1948	2,841.346	2,841.346	35-115-019-24	DAKOTA MN UNITED STATES	GIFT UNITED STATES OF AMERICA
	* \$1.00	3,293.000	3,293.000			
		100.000	100.000			
2002.01	03/03/1961	26.700	26.700	36-115-019-23	DAKOTA MN UNITED STATES	PURCHASE UNITED STATES OF AMERICA
	\$20,000.00	26.700	26.700			
		100.000	100.000			
2002.02	12/21/1999	202.200	202.200	02-114-019-11	DAKOTA MN UNITED STATES	PURCHASE COUNTY OF DAKOTA
	\$1.00	202.200	202.200			
		100.000	100.000			
2003.01	02/08/1950	0.000	0.000	18-114-018-32	DAKOTA MN UNITED STATES	EASEMENT UNITED STATES OF AMERICA, BY FEDERAL FARM MORTGAGE CORPORATION
	\$1.00	0.000	0.000			
		0.000	0.000			
2003.02	02/08/1950	0.000	0.000	34-115-017-12	DAKOTA MN UNITED STATES	EASEMENT UNITED STATES OF AMERICA, BY FEDERAL FARM MORTGAGE CORPORATION
	\$1.00	0.000	0.000			
		0.000	0.000			
2003.03	10/24/1989	0.000	0.000	27-115-019-14	DAKOTA MN UNITED STATES	EASEMENT DAKOTA COUNTY TECHNICAL COLLEGE
	\$1.00	0.000	0.000			
		0.000	0.000			

NET TOTALS FOR CAMPUS: 7,686.476 7,740.864

* Asterisk reflects original acquisition cost before deduction

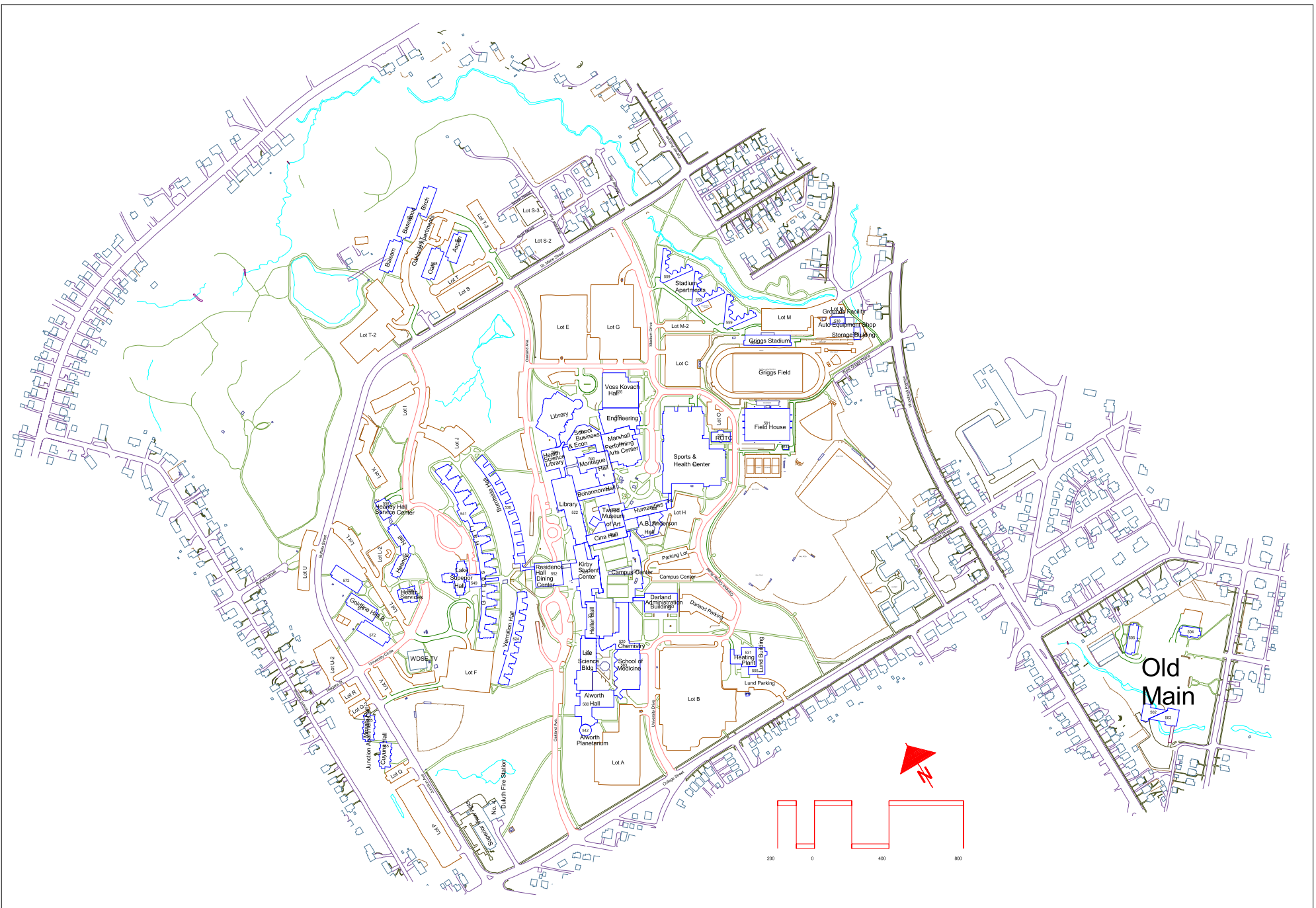
UNIVERSITY OF MINNESOTA

Real Estate Inventory – Duluth Area

As of June 30, 2004

Property

University of Minnesota – Duluth
Natural Resources Research Institute
Limnological Research Center
Research and Field Studies Center
Glensheen
Talmadge River Biological Research Area
Coleraine Minerals Research Laboratory



Real Estate Inventory
University of Minnesota

Duluth Campus

As of
June 30,
2004

Base data: University of Minnesota

This map is for illustration purposes only
and should not be relied upon when
a survey is required

Real Estate Inventory

UNIVERSITY OF MINNESOTA

As of June 30, 2004

Property

Area

University of Minnesota – Duluth Campus

307.662 acres

2400 Oakland Avenue
Duluth, MN 55812

Description

Parts of the SE $\frac{1}{4}$ of Section 10;
The SW $\frac{1}{4}$ of Section 11;
The E $\frac{1}{4}$ and the NW $\frac{1}{4}$ of Section 14; and
The NE $\frac{1}{4}$ of Section 15, all in Township 50 North, Range 14 West,
St. Louis County

Use

Education and research

Rights/Restrictions

All rights acquired, except minerals in a few tracts.
Encumbrances include a 99-year land lease to WDSE-TV and a 15-year land lease to Independent School District No. 709.

Administrator

Chancellor
515 Darland Administration Building
10 University Drive
Duluth, MN 55812
218-726-7106

Vice Chancellor
Finance and Operations
500 Darland Administration Building
10 University Drive
Duluth, MN 55812
218-726-7101

Comments

University Lease Numbers U-120 and U-123. The Duluth Normal School District and the Duluth Teachers College Model (Old Main Campus) appear on the National Register of Historic Places.

**UNIVERSITY OF MINNESOTA
REAL ESTATE OFFICE
CURRENT LAND HOLDINGS BY CAMPUS
DULUTH CAMPUS (DUL)**

Tract	Acquisition Date/ Cost	Current Net Acres		Property ID Nbr	County/ State/ Country	How Acquired/ Previous Owner
		Gross Acres Surface	Ownership Percent Mineral			
1625.01	07/01/1947	0.256	7.301	14-050-014-42	ST. LOUIS MN UNITED STATES	GIFT STATE OF MINNESOTA
	* \$1.00	7.301	7.301			
		100.000	100.000			
1628.00	11/21/1947	148.190	148.190	14-050-014-21	ST. LOUIS MN UNITED STATES	PURCHASE STATE OF MINNESOTA
	\$5,000.00	148.190	148.190			
		100.000	100.000			
1629.00	12/17/1947	8.115	8.115	14-050-014-24	ST. LOUIS MN UNITED STATES	PURCHASE FRANK A. DAY ESTATE
	\$5,790.00	8.115	8.115			
		100.000	100.000			
1630.01	02/05/1948	1.049	1.049	14-050-014-13	ST. LOUIS MN UNITED STATES	PURCHASE STATE OF MINNESOTA
	\$27.00	1.049	1.049			
		100.000	100.000			
1630.02	02/05/1948	2.563	0.000	14-050-014-12	ST. LOUIS MN UNITED STATES	PURCHASE STATE OF MINNESOTA
	\$1.00	2.563	0.000			
		100.000	0.000			
1630.03	02/05/1948	3.322	3.322	14-050-014-13	ST. LOUIS MN UNITED STATES	PURCHASE STATE OF MINNESOTA
	\$1.00	3.322	3.322			
		100.000	100.000			
1630.04	02/05/1948	0.143	0.000	14-050-014-13	ST. LOUIS MN UNITED STATES	PURCHASE STATE OF MINNESOTA
	\$1.00	0.430	0.000			
		33.333	0.000			
1631.00	01/31/1948	0.103	0.103	14-050-014-23	ST. LOUIS MN UNITED STATES	PURCHASE HENRY W. CHEADLE ESTATE
	\$500.00	0.103	0.103			
		100.000	100.000			
1632.00	05/20/1948	0.103	0.103	14-050-014-22	ST. LOUIS MN UNITED STATES	PURCHASE FRANK A. DAY ESTATE
	\$300.00	0.103	0.103			
		100.000	100.000			
1633.00	06/17/1948	0.287	0.287	14-050-014-13	ST. LOUIS MN UNITED STATES	PURCHASE FRANK A. DAY ESTATE
	\$50.00	0.430	0.430			
		66.666	66.666			

* Asterisk reflects original acquisition cost before deduction

UNIVERSITY OF MINNESOTA
REAL ESTATE OFFICE

CURRENT LAND HOLDINGS BY CAMPUS
DULUTH CAMPUS (DUL)

Tract	Acquisition Date/ Cost	Current Net Acres Gross Acres Ownership Percent		Property ID Nbr	County/ State/ Country	How Acquired/ Previous Owner
		Surface	Mineral			
1636.00	10/15/1948	0.455	0.455	14-050-014-21	ST. LOUIS MN UNITED STATES	PURCHASE J.E., J.W. AND GRACE SINGLETON
	\$200.00	0.455	0.455			
		100.000	100.000			
1637.00	11/27/1948	0.965	0.965	14-050-014-21	ST. LOUIS MN UNITED STATES	PURCHASE NELLIE STURMINSKI
	\$1,375.00	0.965	0.965			
		100.000	100.000			
1638.00	01/08/1949	0.097	0.097	14-050-014-32	ST. LOUIS MN UNITED STATES	PURCHASE MARTIN WOLD COMPANY
	\$1.00	0.097	0.097			
		100.000	100.000			
1640.00	01/27/1949	0.103	0.103	14-050-014-23	ST. LOUIS MN UNITED STATES	PURCHASE AGNES M. HAGLUND
	\$350.00	0.103	0.103			
		100.000	100.000			
1642.00	02/11/1949	0.143	0.143	14-050-014-13	ST. LOUIS MN UNITED STATES	PURCHASE CENTRAL ACRES LAND COMPANY
	\$100.90	0.430	0.430			
		33.333	33.333			
1643.00	04/07/1949	0.161	0.161	14-050-014-13	ST. LOUIS MN UNITED STATES	CONDEMNATION LEONARD STYCKET, ET AL
	\$1,210.80	0.161	0.161			
		100.000	100.000			
1644.00	04/07/1949	0.103	0.103	14-050-014-23	ST. LOUIS MN UNITED STATES	CONDEMNATION RUBERG, PETFR ET AL
	\$201.80	0.103	0.103			
		100.000	100.000			
1645.00	04/07/1949	0.103	0.103	14-050-014-23	ST. LOUIS MN UNITED STATES	CONDEMNATION LOUISA AURA ET AL
	\$201.80	0.103	0.103			
		100.000	100.000			
1646.00	04/07/1949	0.161	0.161	14-050-014-23	ST. LOUIS MN UNITED STATES	CONDEMNATION CARRIE B. BVELLIS, ET. AL.
	\$200.00	0.161	0.161			
		100.000	100.000			
1647.00	04/07/1949	0.103	0.103	14-050-014-23	ST. LOUIS MN UNITED STATES	CONDEMNATION A. FRANK HEGER, ET AL
	\$201.80	0.103	0.103			
		100.000	100.000			

**UNIVERSITY OF MINNESOTA
REAL ESTATE OFFICE
CURRENT LAND HOLDINGS BY CAMPUS
DULUTH CAMPUS (DUL)**

Tract	Acquisition Date/ Cost	Current Net Acres Gross Acres Ownership Percent		Property ID Nbr	County/ State/ Country	How Acquired/ Previous Owner
		Surface	Mineral			
1648.00	04/07/1949	0.103	0.103	14-050-014-23	ST. LOUIS MN UNITED STATES	CONDEMNATION CHARLES & CATHERINE PAAVOLA
	\$201.80	0.103	0.103			
		100.000	100.000			
1649.00	04/07/1949	0.103	0.103	14-050-014-23	ST. LOUIS MN UNITED STATES	CONDEMNATION WILLIAM H. & SOPHIA W. QUINN
	\$201.80	0.103	0.103			
		100.000	100.000			
1650.00	04/07/1949	0.470	0.470	14-050-014-21	ST. LOUIS MN UNITED STATES	CONDEMNATION RICHARD E. KOTHZ
	\$1,210.80	0.470	0.470			
		100.000	100.000			
1651.01	04/12/1949	0.126	0.000	14-050-014-23	ST. LOUIS MN UNITED STATES	PURCHASE STATE OF MINNESOTA
	\$5.00	0.126	0.000			
		100.000	0.000			
1651.02	04/12/1949	0.103	0.103	14-050-014-23	ST. LOUIS MN UNITED STATES	PURCHASE STATE OF MINNESOTA
	\$1.00	0.103	0.103			
		100.000	100.000			
1651.03	04/12/1949	0.103	0.103	14-050-014-23	ST. LOUIS MN UNITED STATES	PURCHASE STATE OF MINNESOTA
	\$1.00	0.103	0.103			
		100.000	100.000			
1652.00	06/21/1949	0.103	0.103	14-050-014-23	ST. LOUIS MN UNITED STATES	CONDEMNATION SAIMI SALMI AND NESTOR FREEMAN
	\$366.84	0.103	0.103			
		100.000	100.000			
1653.00	10/28/1949	0.001	0.001	14-050-014-42	ST. LOUIS MN UNITED STATES	PURCHASE ROBERT W. & ETHEL P. MARSHALL
	\$200.00	0.001	0.001			
		100.000	100.000			
1654.00	07/08/1949	0.103	0.103	14-050-014-23	ST. LOUIS MN UNITED STATES	CONDEMNATION EARNEST E. & HARRIET C. POLING
	\$519.13	0.103	0.103			
		100.000	100.000			
1655.00	08/02/1949	0.103	0.103	14-050-014-23	ST. LOUIS MN UNITED STATES	CONDEMNATION HENRY EDWIN DARR, ET. AL.
	\$787.50	0.103	0.103			
		100.000	100.000			

**UNIVERSITY OF MINNESOTA
REAL ESTATE OFFICE
CURRENT LAND HOLDINGS BY CAMPUS
DULUTH CAMPUS (DUL)**

Tract	Acquisition Date/ Cost	Current Net Acres Gross Acres Ownership Percent		Property ID Nbr	County/ State/ Country	How Acquired/ Previous Owner
		Surface	Mineral			
1656.00	10/20/1949	0.126	0.126	14-050-014-23	ST. LOUIS MN UNITED STATES	CONDEMNATION MICHAEL & CORA E. MCALPINE
	\$563.29	0.126	0.126			
		100.000	100.000			
1657.00	12/28/1949	0.103	0.103	14-050-014-23	ST. LOUIS MN UNITED STATES	CONDEMNATION HENRY M. & MARION CASWELL
	\$463.34	0.103	0.103			
		100.000	100.000			
1658.00	12/28/1949	0.829	0.829	14-050-014-23	ST. LOUIS MN UNITED STATES	CONDEMNATION VIENNA M. ROEBUCK
	\$463.33	0.829	0.829			
		100.000	100.000			
1659.00	12/28/1949	0.400	0.400	14-050-014-12	ST. LOUIS MN UNITED STATES	CONDEMNATION J.B. COMPANY & LOUISA C. LUHM
	\$1,854.00	0.400	0.400			
		100.000	100.000			
1660.00	12/28/1949	0.103	0.103	14-050-014-23	ST. LOUIS MN UNITED STATES	CONDEMNATION W.T. ROBISON
	\$463.33	0.103	0.103			
		100.000	100.000			
1661.00	12/28/1949	0.103	0.103	14-050-014-23	ST. LOUIS MN UNITED STATES	CONDEMNATION OSCAR M. & LILLIE A. HOLMES
	\$463.00	0.103	0.103			
		100.000	100.000			
1662.00	12/28/1949	0.143	0.143	14-050-014-13	ST. LOUIS MN UNITED STATES	CONDEMNATION J.B. COMPANY & LEO SHAPIRO
	\$783.75	0.143	0.143			
		100.000	100.000			
1663.00	12/28/1949	0.103	0.103	14-050-014-24	ST. LOUIS MN UNITED STATES	CONDEMNATION JOSEPH & IDA R. WILDE
	\$1,257.00	0.103	0.103			
		100.000	100.000			
1664.00	12/28/1949	0.128	0.128	14-050-014-24	ST. LOUIS MN UNITED STATES	CONDEMNATION JOHN E. & AGNES M. MCCULLOUGH
	\$836.00	0.128	0.128			
		100.000	100.000			
1665.00	12/28/1949	0.103	0.103	14-050-014-23	ST. LOUIS MN UNITED STATES	CONDEMNATION AUGUSTA M. PAPBERG
	\$418.00	0.103	0.103			
		100.000	100.000			

UNIVERSITY OF MINNESOTA
REAL ESTATE OFFICE

CURRENT LAND HOLDINGS BY CAMPUS
DULUTH CAMPUS (DUL)

Tract	Acquisition Date/ Cost	Current Net Acres Gross Acres Ownership Percent		Property ID Nbr	County/ State/ Country	How Acquired/ Previous Owner
		Surface	Mineral			
1666.00	12/28/1949	0.103	0.103	14-050-014-23	ST. LOUIS MN UNITED STATES	CONDEMNATION ANNA & ERVIE J. BRIERE
	\$418.00	0.103	0.103			
		100.000	100.000			
1667.00	12/28/1949	0.103	0.103	14-050-014-23	ST. LOUIS MN UNITED STATES	CONDEMNATION HENRY E. WAECHTER
	\$418.00	0.103	0.103			
		100.000	100.000			
1668.00	12/28/1949	0.103	0.103	14-050-014-23	ST. LOUIS MN UNITED STATES	CONDEMNATION RUBY LEOLA VERRAN
	\$418.00	0.103	0.103			
		100.000	100.000			
1669.00	12/28/1949	0.103	0.103	14-050-014-23	ST. LOUIS MN UNITED STATES	CONDEMNATION GEORGE E. & JAMES A. WEAVER
	\$418.00	0.103	0.103			
		100.000	100.000			
1670.00	12/28/1949	0.103	0.103	14-050-014-23	ST. LOUIS MN UNITED STATES	CONDEMNATION HJALMER C. RYKKEN
	\$418.00	0.103	0.103			
		100.000	100.000			
1671.00	12/30/1949	0.103	0.103	14-050-014-21	ST. LOUIS MN UNITED STATES	CONDEMNATION GEORGE & MARGARET STANDFEST
	\$470.25	0.103	0.103			
		100.000	100.000			
1672.00	12/30/1949	0.103	0.103	14-050-014-23	ST. LOUIS MN UNITED STATES	CONDEMNATION J.D. HOUSTON
	\$470.25	0.103	0.103			
		100.000	100.000			
1673.00	12/30/1949	0.103	0.103	14-050-014-23	ST. LOUIS MN UNITED STATES	CONDEMNATION ALMA T. IBACH
	\$470.25	0.103	0.103			
		100.000	100.000			
1674.00	12/30/1949	0.103	0.103	14-050-014-23	ST. LOUIS MN UNITED STATES	CONDEMNATION H.M. IBACH
	\$470.25	0.103	0.103			
		100.000	100.000			
1675.00	12/30/1949	0.103	0.103	14-050-014-21	ST. LOUIS MN UNITED STATES	CONDEMNATION RAYMOND J. SCHULTE ET AL
	\$470.25	0.103	0.103			
		100.000	100.000			

**UNIVERSITY OF MINNESOTA
REAL ESTATE OFFICE
CURRENT LAND HOLDINGS BY CAMPUS
DULUTH CAMPUS (DUL)**

Tract	Acquisition Date/ Cost	Current Net Acres Gross Acres Ownership Percent		Property ID Nbr	County/ State/ Country	How Acquired/ Previous Owner
		Surface	Mineral			
1676.00	01/19/1950	0.255	0.255	14-050-014-23	ST. LOUIS MN UNITED STATES	PURCHASE NEIL HAMALAINEN
	\$421.93	0.255	0.255			
		100.000	100.000			
1677.00	02/06/1950	0.989	0.989	14-050-014-21	ST. LOUIS MN UNITED STATES	CONDEMNATION CHARLES BROTON
	\$2,750.00	0.989	0.989			
		100.000	100.000			
1679.01	07/23/1951	0.767	0.767	11-050-014-33	ST. LOUIS MN UNITED STATES	PURCHASE STATE OF MINNESOTA
	\$1.00	0.767	0.767			
		100.000	100.000			
1679.02	07/23/1951	0.280	0.280	11-050-014-11	ST. LOUIS MN UNITED STATES	PURCHASE STATE OF MINNESOTA
	\$1.00	0.280	0.280			
		100.000	100.000			
1679.03	07/23/1951	10.000	10.000	11-050-014-33	ST. LOUIS MN UNITED STATES	PURCHASE STATE OF MINNESOTA
	\$1.00	10.000	10.000			
		100.000	100.000			
1680.00	07/30/1951	0.996	0.996	10-050-014-44	ST. LOUIS MN UNITED STATES	GIFT THE WINNEPAGO COMPANY
	\$1.00	0.996	0.996			
		100.000	100.000			
1681.00	08/02/1951	2.260	0.000	14-050-014-22	ST. LOUIS MN UNITED STATES	PURCHASE STATE OF MINNESOTA
	\$1.00	2.260	0.000			
		100.000	0.000			
1683.00	10/09/1951	0.103	0.103	14-050-014-23	ST. LOUIS MN UNITED STATES	PURCHASE HAROLD & MARGARET KENDALL
	\$247.50	0.103	0.103			
		100.000	100.000			
1684.00	10/15/1951	0.242	0.242	14-050-014-23	ST. LOUIS MN UNITED STATES	PURCHASE ARTHUR W. & TECLA M. AHLQUIST
	\$317.62	0.242	0.242			
		100.000	100.000			
1685.00	10/16/1951	0.119	0.119	14-050-014-23	ST. LOUIS MN UNITED STATES	CONDEMNATION JAMES M. & ELIZABETH K. BURKE
	\$286.00	0.119	0.119			
		100.000	100.000			

UNIVERSITY OF MINNESOTA
REAL ESTATE OFFICE
CURRENT LAND HOLDINGS BY CAMPUS
DULUTH CAMPUS (DUL)

Tract	Acquisition Date/ Cost	Current Net Acres Gross Acres Ownership Percent		Property ID Nbr	County/ State/ Country	How Acquired/ Previous Owner
		Surface	Mineral			
1686.00	10/18/1951	0.103	0.103	14-050-014-23	ST. LOUIS MN UNITED STATES	PURCHASE FRANCES PRESS
	\$286.00	0.103	0.103			
		100.000	100.000			
1687.00	11/13/1951	0.228	0.228	14-050-014-23	ST. LOUIS MN UNITED STATES	PURCHASE JOSEPH O. & HELENE S. PEDERSON
	\$453.75	0.228	0.228			
		100.000	100.000			
1688.00	11/16/1951	0.103	0.103	14-050-014-23	ST. LOUIS MN UNITED STATES	PURCHASE CHARLES S. & LINA W. CARLSON
	\$247.50	0.103	0.103			
		100.000	100.000			
1689.00	01/31/1952	0.103	0.103	14-050-014-23	ST. LOUIS MN UNITED STATES	PURCHASE NORA M. & FRANK CRUSE
	\$775.00	0.103	0.103			
		100.000	100.000			
1690.00	02/29/1952	0.103	0.103	14-050-014-23	ST. LOUIS MN UNITED STATES	PURCHASE FRANK M. & ROSE K. CASHIN
	\$825.00	0.103	0.103			
		100.000	100.000			
1692.00	08/15/1952	0.103	0.103	14-050-014-23	ST. LOUIS MN UNITED STATES	PURCHASE TOINI LAMPI & WAINO PELTOLA
	\$475.00	0.103	0.103			
		100.000	100.000			
1693.01	04/21/1953	1.088	0.000	14-050-014-22	ST. LOUIS MN UNITED STATES	PURCHASE WILLIAM R. & MARION M. BAGLEY
	\$1.00	1.088	0.000			
		100.000	0.000			
1693.02	04/21/1953	13.165	0.000	11-050-014-33	ST. LOUIS MN UNITED STATES	PURCHASE WILLIAM R. & MARION M. BAGLEY
	* \$1.00	14.204	0.000			
		100.000	0.000			
1693.03	09/06/1960	0.503	0.000	11-050-014-33	ST. LOUIS MN UNITED STATES	LAND EXCHANGE CHRIS J. & EDNA I. TUOMINEN
	* \$1.00	0.511	0.000			
		100.000	0.000			
1694.00	04/17/1962	0.257	0.257	14-050-014-22	ST. LOUIS MN UNITED STATES	PURCHASE FRANK & ADELINE ERICSON
	\$7,500.00	0.257	0.257			
		100.000	100.000			

* Asterisk reflects original acquisition cost before deduction

UNIVERSITY OF MINNESOTA
REAL ESTATE OFFICE

CURRENT LAND HOLDINGS BY CAMPUS
DULUTH CAMPUS (DUL)

Tract	Acquisition Date/ Cost	Current Net Acres Gross Acres Ownership Percent		Property ID Nbr	County/ State/ Country	How Acquired/ Previous Owner
		Surface	Mineral			
1695.01	04/17/1962	0.237	0.237	14-050-014-22	ST. LOUIS MN UNITED STATES	PURCHASE FRANK O. & RUTH K. FRIEBE
	\$11,500.00	0.237	0.237			
		100.000	100.000			
1695.02	04/17/1962	0.053	0.053	14-050-014-22	ST. LOUIS MN UNITED STATES	PURCHASE FRANK O. & RUTH K. FRIEBE
	\$1.00	0.053	0.053			
		100.000	100.000			
1696.00	04/17/1962	0.358	0.358	14-050-014-24	ST. LOUIS MN UNITED STATES	PURCHASE CARL A. & VICTORIA V. WESTIN
	\$25,000.00	0.358	0.358			
		100.000	100.000			
1697.00	03/08/1963	0.603	0.603	14-050-014-12	ST. LOUIS MN UNITED STATES	PURCHASE STATE OF MINNESOTA
	\$976.00	0.603	0.603			
		100.000	100.000			
1698.00	03/08/1963	0.004	0.004	14-050-014-23	ST. LOUIS MN UNITED STATES	PURCHASE STATE OF MINNESOTA
	\$1.00	0.004	0.004			
		100.000	100.000			
1699.00	07/31/1964	1.439	1.439	11-050-014-33	ST. LOUIS MN UNITED STATES	PURCHASE STATE OF MINNESOTA
	\$2,501.00	1.439	1.439			
		100.000	100.000			
2300.00	12/31/1964	0.215	0.215	14-050-014-12	ST. LOUIS MN UNITED STATES	PURCHASE WARD D. MCGILL
	\$2,000.00	0.215	0.215			
		100.000	100.000			
2301.00	12/02/1966	0.359	0.359	11-050-014-33	ST. LOUIS MN UNITED STATES	PURCHASE MARY E. SWANSON
	\$7,450.00	0.359	0.359			
		100.000	100.000			
2302.00	04/14/1966	0.180	0.180	11-050-014-34	ST. LOUIS MN UNITED STATES	PURCHASE FRANCIS & REINOLD GRESSMAN
	\$11,000.00	0.180	0.180			
		100.000	100.000			
2303.01	11/24/1967	0.404	0.404	11-050-014-33	ST. LOUIS MN UNITED STATES	PURCHASE STATE OF MINNESOTA
	\$2,301.00	0.404	0.404			
		100.000	100.000			

UNIVERSITY OF MINNESOTA
REAL ESTATE OFFICE

CURRENT LAND HOLDINGS BY CAMPUS
DULUTH CAMPUS (DUL)

Tract	Acquisition Date/ Cost	Current Net Acres Gross Acres Ownership Percent		Property ID Nbr	County/ State/ Country	How Acquired/ Previous Owner
		Surface	Mineral			
2303.02	11/24/1967	1.640	1.640	11-050-014-34	ST. LOUIS MN UNITED STATES	PURCHASE STATE OF MINNESOTA
	\$1.00	1.640	1.640			
		100.000	100.000			
2303.03	11/24/1967	0.457	0.457	15-050-014-14	ST. LOUIS MN UNITED STATES	PURCHASE STATE OF MINNESOTA
	\$1.00	0.457	0.457			
		100.000	100.000			
2303.04	11/24/1967	0.286	0.286	15-050-014-11	ST. LOUIS MN UNITED STATES	PURCHASE STATE OF MINNESOTA
	\$1.00	0.286	0.286			
		100.000	100.000			
2304.00	05/29/1968	1.363	0.000	11-050-014-34	ST. LOUIS MN UNITED STATES	PURCHASE ERNEST A. & CLARA ANDERSON
	\$7,837.50	1.363	0.000			
		100.000	0.000			
2305.00	07/26/1968	0.344	0.344	11-050-014-33	ST. LOUIS MN UNITED STATES	PURCHASE M. LUCILE HAMPL
	\$2,500.00	0.344	0.344			
		100.000	100.000			
2306.00	08/27/1968	0.072	0.072	11-050-014-33	ST. LOUIS MN UNITED STATES	PURCHASE ROBERT KUTH
	\$450.00	0.072	0.072			
		100.000	100.000			
2307.00	05/15/1968	0.285	0.285	15-040-014-11	ST. LOUIS MN UNITED STATES	PURCHASE STATE OF MINNESOTA
	\$357.53	0.285	0.285			
		100.000	100.000			
2308.00	09/25/1968	0.143	0.143	11-040-014-34	ST. LOUIS MN UNITED STATES	PURCHASE EUNICE B. SMITH
	\$1,375.00	0.143	0.143			
		100.000	100.000			
2309.00	11/25/1968	0.143	0.143	15-050-014-11	ST. LOUIS MN UNITED STATES	PURCHASE DONALD A. JOHNSEN
	\$2,424.00	0.143	0.143			
		100.000	100.000			
2310.01	11/29/1968	1.951	1.951	15-050-014-14	ST. LOUIS MN UNITED STATES	PURCHASE ESTY HOUSING, INC.
	\$13,050.00	1.951	1.951			
		100.000	100.000			

**UNIVERSITY OF MINNESOTA
REAL ESTATE OFFICE
CURRENT LAND HOLDINGS BY CAMPUS
DULUTH CAMPUS (DUL)**

Tract	Acquisition Date/ Cost	Current Net Acres Gross Acres Ownership Percent		Property ID Nbr	County/ State/ Country	How Acquired/ Previous Owner
		Surface	Mineral			
2310.02	11/29/1968	0.286	0.286	15-050-014-11	ST. LOUIS MN UNITED STATES	PURCHASE ESTY HOUSING, INC.
	\$1.00	0.286	0.286			
		100.000	100.000			
2311.00	12/06/1968	0.114	0.114	15-050-014-13	ST. LOUIS MN UNITED STATES	PURCHASE ETHEL M. DUMAS
	\$675.00	0.114	0.114			
		100.000	100.000			
2312.00	02/13/1969	0.286	0.286	15-050-014-11	ST. LOUIS MN UNITED STATES	PURCHASE EARL B. GUSTAFSON
	\$3,000.00	0.286	0.286			
		100.000	100.000			
2313.01	03/14/1969	1.981	1.981	14-050-014-12	ST. LOUIS MN UNITED STATES	PURCHASE STATE OF MINNESOTA
	\$1,987.00	1.981	1.981			
		100.000	100.000			
2313.02	03/14/1969	0.095	0.095	14-050-014-12	ST. LOUIS MN UNITED STATES	PURCHASE STATE OF MINNESOTA
	\$1.00	0.143	0.143			
		66.667	66.667			
2313.03	07/16/1968	0.048	0.048	14-050-014-12	ST. LOUIS MN UNITED STATES	PURCHASE STATE OF MINNESOTA
	\$112.87	0.143	0.143			
		33.333	33.333			
2314.00	04/02/1969	0.009	0.009	15-050-014-13	ST. LOUIS MN UNITED STATES	PURCHASE J.C. PETERSON
	\$65.00	0.009	0.009			
		100.000	100.000			
2315.00	06/01/1969	0.374	0.374	15-050-014-11	ST. LOUIS MN UNITED STATES	PURCHASE HATTIE ATCHINSON
	\$5,000.00	0.374	0.374			
		100.000	100.000			
2316.00	06/17/1970	0.285	0.285	15-050-014-11	ST. LOUIS MN UNITED STATES	PURCHASE WENDELL J. & MARIE K. PETERSON
	\$2,500.00	0.285	0.285			
		100.000	100.000			
2317.00	06/20/1970	0.286	0.286	15-050-014-11	ST. LOUIS MN UNITED STATES	PURCHASE FRANK R. SEXTON, ET AL.
	\$2,750.00	0.286	0.286			
		100.000	100.000			

UNIVERSITY OF MINNESOTA
REAL ESTATE OFFICE

CURRENT LAND HOLDINGS BY CAMPUS
DULUTH CAMPUS (DUL)

Tract	Acquisition Date/ Cost	Current Net Acres Gross Acres Ownership Percent		Property ID Nbr	County/ State/ Country	How Acquired/ Previous Owner
		Surface	Mineral			
2318.00	10/08/1970	0.357	0.357	15-050-014-11	ST. LOUIS MN UNITED STATES	PURCHASE STAN S. & MARIAN L. SEVRUK
	\$3,750.00	0.357	0.357			
		100.000	100.000			
2319.01	07/27/1976	0.574	0.574	11-050-014-33	ST. LOUIS MN UNITED STATES	CONDEMNATION J.B. COMPANY
	\$9,777.25	0.574	0.574			
		100.000	100.000			
2319.02	07/27/1976	0.574	0.574	11-050-014-33	ST. LOUIS MN UNITED STATES	CONDEMNATION J.B. COMPANY
	\$9,777.25	0.574	0.574			
		100.000	100.000			
2319.03	07/27/1976	0.177	0.177	11-050-014-33	ST. LOUIS MN UNITED STATES	CONDEMNATION J.B. COMPANY
	\$4,609.28	0.177	0.177			
		100.000	100.000			
2319.04	07/27/1976	0.227	0.227	11-050-014-33	ST. LOUIS MN UNITED STATES	CONDEMNATION J.B. COMPANY
	\$5,587.00	0.227	0.227			
		100.000	100.000			
2319.05	07/27/1976	0.215	0.215	11-050-014-33	ST. LOUIS MN UNITED STATES	CONDEMNATION J.B. COMPANY
	\$3,142.69	0.215	0.215			
		100.000	100.000			
2319.06	07/27/1976	0.574	0.574	11-050-014-33	ST. LOUIS MN UNITED STATES	CONDEMNATION J.B. COMPANY
	\$9,777.25	0.574	0.574			
		100.000	100.000			
2319.07	07/27/1976	0.359	0.359	11-050-014-34	ST. LOUIS MN UNITED STATES	CONDEMNATION J.B. COMPANY
	\$6,110.78	0.359	0.359			
		100.000	100.000			
2319.08	07/27/1976	0.143	0.143	11-050-014-34	ST. LOUIS MN UNITED STATES	CONDEMNATION J.B. COMPANY
	\$2,444.31	0.143	0.143			
		100.000	100.000			
2319.09	07/27/1976	0.502	0.502	11-050-014-34	ST. LOUIS MN UNITED STATES	CONDEMNATION J.B. COMPANY
	\$3,910.90	0.502	0.502			
		100.000	100.000			

UNIVERSITY OF MINNESOTA
REAL ESTATE OFFICE

CURRENT LAND HOLDINGS BY CAMPUS
DULUTH CAMPUS (DUL)

Tract	Acquisition Date/ Cost	Current Net Acres Gross Acres Ownership Percent		Property ID Nbr	County/ State/ Country	How Acquired/ Previous Owner
		Surface	Mineral			
2319.10	07/27/1976	0.359	0.359	11-050-014-34	ST. LOUIS MN UNITED STATES	CONDEMNATION J.B. COMPANY
	\$2,793.50	0.359	0.359			
		100.000	100.000			
2319.11	07/27/1976	0.143	0.143	11-050-014-34	ST. LOUIS MN UNITED STATES	CONDEMNATION J.B. COMPANY
	\$2,234.80	0.143	0.143			
		100.000	100.000			
2319.12	07/27/1976	0.215	0.215	11-050-014-34	ST. LOUIS MN UNITED STATES	CONDEMNATION J.B. COMPANY
	\$3,352.20	0.215	0.215			
		100.000	100.000			
2319.13	07/27/1976	0.421	0.421	11-050-014-34	ST. LOUIS MN UNITED STATES	CONDEMNATION J.B. COMPANY
	\$10,754.98	0.421	0.421			
		100.000	100.000			
2319.14	07/27/1976	0.072	0.072	11-050-014-34	ST. LOUIS MN UNITED STATES	CONDEMNATION J.B. COMPANY
	\$279.35	0.072	0.072			
		100.000	100.000			
2319.15	07/27/1976	0.502	0.502	11-050-014-34	ST. LOUIS MN UNITED STATES	CONDEMNATION J.B. COMPANY
	\$8,555.09	0.502	0.502			
		100.000	100.000			
2319.16	07/27/1976	0.287	0.287	11-050-014-34	ST. LOUIS MN UNITED STATES	CONDEMNATION J.B. COMPANY
	\$4,888.63	0.287	0.287			
		100.000	100.000			
2319.17	07/27/1976	0.502	0.502	11-050-014-34	ST. LOUIS MN UNITED STATES	CONDEMNATION J.B. COMPANY
	\$3,910.90	0.502	0.502			
		100.000	100.000			
2319.18	07/27/1976	0.143	0.143	11-050-014-34	ST. LOUIS MN UNITED STATES	CONDEMNATION J.B. COMPANY
	\$1,117.40	0.143	0.143			
		100.000	100.000			
2319.19	07/27/1976	0.072	0.072	11-050-014-34	ST. LOUIS MN UNITED STATES	CONDEMNATION J.B. COMPANY
	\$558.70	0.072	0.072			
		100.000	100.000			

UNIVERSITY OF MINNESOTA
REAL ESTATE OFFICE

CURRENT LAND HOLDINGS BY CAMPUS
DULUTH CAMPUS (DUL)

Tract	Acquisition Date/ Cost	Current Net Acres Gross Acres Ownership Percent		Property ID Nbr	County/ State/ Country	How Acquired/ Previous Owner
		Surface	Mineral			
2319.20	07/27/1976	0.502	0.502	11-050-014-34	ST. LOUIS MN UNITED STATES	CONDEMNATION J.B. COMPANY
	\$8,555.09	0.502	0.502			
		100.000	100.000			
2319.21	07/27/1976	0.143	0.143	11-050-014-34	ST. LOUIS MN UNITED STATES	CONDEMNATION J.B. COMPANY
	\$1,117.40	0.143	0.143			
		100.000	100.000			
2319.22	07/27/1976	0.359	0.359	11-050-014-34	ST. LOUIS MN UNITED STATES	CONDEMNATION J.B. COMPANY
	\$2,795.50	0.359	0.359			
		100.000	100.000			
2319.23	07/27/1976	0.430	0.430	11-050-014-34	ST. LOUIS MN UNITED STATES	CONDEMNATION J.B. COMPANY
	\$5,098.30	0.430	0.430			
		100.000	100.000			
2319.24	07/27/1976	0.287	0.287	11-050-014-34	ST. LOUIS MN UNITED STATES	CONDEMNATION J.B. COMPANY
	\$2,234.80	0.287	0.287			
		100.000	100.000			
2319.25	07/27/1976	0.143	0.143	11-050-014-34	ST. LOUIS MN UNITED STATES	CONDEMNATION J.B. COMPANY
	\$2,444.31	0.143	0.143			
		100.000	100.000			
2319.26	07/27/1976	0.072	0.072	11-050-014-34	ST. LOUIS MN UNITED STATES	CONDEMNATION J.B. COMPANY
	\$1,222.16	0.072	0.072			
		100.000	100.000			
2319.27	07/27/1976	0.215	0.215	11-050-014-33	ST. LOUIS MN UNITED STATES	CONDEMNATION J. & JOANNE OVERSTREET
	\$2,375.00	0.215	0.215			
		100.000	100.000			
2319.28	07/27/1976	0.143	0.143	11-050-014-34	ST. LOUIS MN UNITED STATES	CONDEMNATION J. & JOANNE OVERSTREET
	\$1,875.00	0.143	0.143			
		100.000	100.000			
2319.29	07/27/1976	0.143	0.143	11-050-014-34	ST. LOUIS MN UNITED STATES	PURCHASE J. & JOANNE OVERSTREET
	\$1,875.00	0.143	0.143			
		100.000	100.000			

**UNIVERSITY OF MINNESOTA
REAL ESTATE OFFICE
CURRENT LAND HOLDINGS BY CAMPUS
DULUTH CAMPUS (DUL)**

Tract	Acquisition Date/ Cost	Current Net Acres Gross Acres Ownership Percent		Property ID Nbr	County/ State/ Country	How Acquired/ Previous Owner
		Surface	Mineral			
2319.30	07/27/1976	0.143	0.143	11-050-014-34	ST. LOUIS MN UNITED STATES	PURCHASE J. & JOANNE OVERSTREET
	\$1,875.00	0.143	0.143			
		100.000	100.000			
2319.31	02/08/1972	0.229	0.229	15-050-014-14	ST. LOUIS MN UNITED STATES	CONDEMNATION CHRISTIAN P. JOHNSEN
	\$1,600.00	0.229	0.229			
		100.000	100.000			
2319.32	02/08/1972	0.236	0.236	15-050-014-11	ST. LOUIS MN UNITED STATES	PURCHASE CHRISTIAN P. JOHNSEN
	\$1,600.00	0.236	0.236			
		100.000	100.000			
2319.33	12/28/1971	0.357	0.357	15-050-014-11	ST. LOUIS MN UNITED STATES	CONDEMNATION BEN OVERMAN
	\$3,500.00	0.357	0.357			
		100.000	100.000			
2319.35	12/07/1971	0.143	0.143	15-050-014-11	ST. LOUIS MN UNITED STATES	CONDEMNATION DONALD JOHNSEN
	\$1,150.00	0.143	0.143			
		100.000	100.000			
2319.36	07/27/1976	0.343	0.343	15-050-014-14	ST. LOUIS MN UNITED STATES	CONDEMNATION DONALD JOHNSEN
	\$2,400.00	0.343	0.343			
		100.000	100.000			
2319.37	12/28/1971	0.334	0.334	15-050-014-14	ST. LOUIS MN UNITED STATES	CONDEMNATION WALTER B. & ELEANOR G. JOHNSON
	\$2,327.80	0.334	0.334			
		100.000	100.000			
2319.38	07/27/1976	0.114	0.114	15-050-014-14	ST. LOUIS MN UNITED STATES	CONDEMNATION WALTER B. & ELEANOR G. JOHNSON
	\$800.00	0.114	0.114			
		100.000	100.000			
2319.39	12/28/1971	0.472	0.472	15-050-014-14	ST. LOUIS MN UNITED STATES	CONDEMNATION BEN & JEANNE OVERMAN
	\$1,600.00	0.472	0.472			
		100.000	100.000			
2319.40	11/21/1970	0.285	0.285	15-050-014-11	ST. LOUIS MN UNITED STATES	PURCHASE NICHOLAS L. BERNHARDT
	\$9,750.00	0.285	0.285			
		100.000	100.000			

UNIVERSITY OF MINNESOTA
REAL ESTATE OFFICE

CURRENT LAND HOLDINGS BY CAMPUS
DULUTH CAMPUS (DUL)

Tract	Acquisition Date/ Cost	Current Net Acres Gross Acres Ownership Percent		Property ID Nbr	County/ State/ Country	How Acquired/ Previous Owner
		Surface	Mineral			
2319.42	07/27/1976	0.271	0.271	15-050-014-11	ST. LOUIS MN UNITED STATES	PURCHASE HOMES BY HOVLAND, INC.
	\$4,850.00	0.271	0.271			
		100.000	100.000			
2319.43	07/27/1976	0.114	0.114	15-050-014-14	ST. LOUIS MN UNITED STATES	PURCHASE J.C. PETERSON, MATHILDA BROMAN
	\$600.00	0.114	0.114			
		100.000	100.000			
2319.44	07/27/1976	0.114	0.114	15-050-014-14	ST. LOUIS MN UNITED STATES	PURCHASE STATE OF MN, JOHN PETERSON
	\$600.00	0.114	0.114			
		100.000	100.000			
2319.45	07/27/1976	1.142	1.142	15-050-014-11	ST. LOUIS MN UNITED STATES	PURCHASE GEORGE HOVLAND, JR.
	\$11,700.00	1.142	1.142			
		100.000	100.000			
2319.46	07/27/1976	1.368	0.000	11-050-014-33	ST. LOUIS MN UNITED STATES	PURCHASE CHRIS J. & EDNA I. TUOMINEN
	\$12,340.40	1.368	0.000			
		100.000	0.000			
2320.02	03/20/1972	0.072	0.072	11-040-014-34	ST. LOUIS MN UNITED STATES	CONDEMNATION CITY OF DULUTH
	\$500.00	0.072	0.072			
		100.000	100.000			
2320.03	05/01/1972	0.358	0.358	11-050-014-34	ST. LOUIS MN UNITED STATES	CONDEMNATION ALYCE CHESKA
	\$2,800.00	0.358	0.358			
		100.000	100.000			
2320.04	07/30/1976	0.072	0.072	11-050-014-34	ST. LOUIS MN UNITED STATES	CONDEMNATION O. P. STEARNS
	\$725.00	0.072	0.072			
		100.000	100.000			
2320.05	03/09/1971	0.072	0.072	11-050-014-34	ST. LOUIS MN UNITED STATES	CONDEMNATION MARGUERITE BERG
	\$700.00	0.072	0.072			
		100.000	100.000			
2320.06	03/09/1971	0.072	0.072	11-050-014-34	ST. LOUIS MN UNITED STATES	CONDEMNATION MARGUERITE BERG
	\$700.00	0.072	0.072			
		100.000	100.000			

UNIVERSITY OF MINNESOTA
REAL ESTATE OFFICE

CURRENT LAND HOLDINGS BY CAMPUS
DULUTH CAMPUS (DUL)

Tract	Acquisition Date/ Cost	Current Net Acres Gross Acres Ownership Percent		Property ID Nbr	County/ State/ Country	How Acquired/ Previous Owner
		Surface	Mineral			
2320.07	07/30/1976	0.211	0.211	11-050-014-34	ST. LOUIS MN UNITED STATES	CONDEMNATION FRANK J. GROHMAN
	\$1,875.00	0.211	0.211			
		100.000	100.000			
2320.08	03/06/1972	0.215	0.215	11-050-014-34	ST. LOUIS MN UNITED STATES	CONDEMNATION JAMES M. & MARGARET T. ROSS
	\$1,875.00	0.215	0.215			
		100.000	100.000			
2320.09	07/30/1976	0.143	0.143	11-050-014-34	ST. LOUIS MN UNITED STATES	CONDEMNATION JOSEPHINE EACOBACCI
	\$1,450.00	0.143	0.143			
		100.000	100.000			
2320.10	11/02/1970	0.143	0.143	11-050-014-34	ST. LOUIS MN UNITED STATES	CONDEMNATION HELEN M. JOHNSTON
	\$1,100.00	0.143	0.143			
		100.000	100.000			
2320.11	10/21/1971	0.143	0.143	11-050-014-34	ST. LOUIS MN UNITED STATES	CONDEMNATION DWIGHT & JEANNE THOMPSON
	\$2,000.00	0.143	0.143			
		100.000	100.000			
2320.12	07/27/1976	0.120	0.120	11-050-014-34	ST. LOUIS MN UNITED STATES	CONDEMNATION ROGER V. & MARILYN P. HAGLUND
	\$2,030.00	0.120	0.120			
		100.000	100.000			
2321.00	10/29/1971	0.286	0.286	15-050-014-11	ST. LOUIS MN UNITED STATES	PURCHASE WILLARD & ETHEL HORNGREN
	\$3,000.00	0.286	0.286			
		100.000	100.000			
2322.00	12/03/1971	0.143	0.143	15-050-014-11	ST. LOUIS MN UNITED STATES	PURCHASE WILLARD & ETHEL HORNGREN
	\$7,800.00	0.143	0.143			
		100.000	100.000			
2323.01	03/01/1972	0.357	0.357	15-050-014-11	ST. LOUIS MN UNITED STATES	PURCHASE LEONARD J. & JANE SLADE
	\$16,500.00	0.357	0.357			
		100.000	100.000			
2323.02	03/01/1972	0.071	0.000	15-050-014-11	ST. LOUIS MN UNITED STATES	PURCHASE LEONARD J. & JANE SLADE
	\$1.00	0.071	0.000			
		100.000	0.000			

**UNIVERSITY OF MINNESOTA
REAL ESTATE OFFICE
CURRENT LAND HOLDINGS BY CAMPUS
DULUTH CAMPUS (DUL)**

Tract	Acquisition Date/ Cost	Current Net Acres Gross Acres Ownership Percent		Property ID Nbr	County/ State/ Country	How Acquired/ Previous Owner
		Surface	Mineral			
2324.00	10/10/1972	0.177	0.177	11-050-014-33	ST. LOUIS MN UNITED STATES	PURCHASE MATT A. & LILLIAN KYROLA
	\$15,700.00	0.177	0.177			
		100.000	100.000			
2325.01	10/11/1973	0.143	0.143	15-050-014-11	ST. LOUIS MN UNITED STATES	CONDEMNATION GEORGE HOVLAND, JR.
	\$1,500.00	0.143	0.143			
		100.000	100.000			
2325.02	07/31/1973	0.143	0.143	15-050-014-11	ST. LOUIS MN UNITED STATES	CONDEMNATION GEORGE HOVLAND, JR.
	\$1,750.00	0.143	0.143			
		100.000	100.000			
2325.03	07/31/1973	0.143	0.143	15-050-014-11	ST. LOUIS MN UNITED STATES	CONDEMNATION HOMES BY HOVLAND, INC.
	\$1,750.00	0.143	0.143			
		100.000	100.000			
2325.04	01/30/1975	0.286	0.286	15-050-014-11	ST. LOUIS MN UNITED STATES	CONDEMNATION IRA W. DAVIS
	\$8,500.00	0.286	0.286			
		100.000	100.000			
2325.05	08/01/1973	0.343	0.343	15-050-014-14	ST. LOUIS MN UNITED STATES	CONDEMNATION SKAFTE & KATHERINE RUTHFORD
	\$3,900.00	0.343	0.343			
		100.000	100.000			
2325.06	07/03/1974	6.680	6.680	10-050-014-44	ST. LOUIS MN UNITED STATES	CONDEMNATION GEORGE HOVLAND, JR.
	\$62,000.00	6.680	6.680			
		100.000	100.000			
2327.00	08/02/1976	0.225	0.225	11-050-014-33	ST. LOUIS MN UNITED STATES	PURCHASE HELGA V. THORBISON
	\$19,197.00	0.225	0.225			
		100.000	100.000			
2328.00	09/30/1976	0.575	0.575	11-050-014-33	ST. LOUIS MN UNITED STATES	PURCHASE ESTHER J. HOLMES
	\$18,700.00	0.575	0.575			
		100.000	100.000			
2329.00	10/14/1976	0.152	0.152	14-050-014-12	ST. LOUIS MN UNITED STATES	PURCHASE JOHN C. & SHARYN K. ECKHOLM
	\$10,625.00	0.152	0.152			
		100.000	100.000			

**UNIVERSITY OF MINNESOTA
REAL ESTATE OFFICE
CURRENT LAND HOLDINGS BY CAMPUS
DULUTH CAMPUS (DUL)**

Tract	Acquisition Date/ Cost	Current Net Acres Gross Acres Ownership Percent		Property ID Nbr	County/ State/ Country	How Acquired/ Previous Owner
		Surface	Mineral			
2330.00	11/15/1976	0.215	0.000	11-050-014-33	ST. LOUIS MN UNITED STATES	PURCHASE RICHARD H. & ELAINE D. CARLSON
	\$30,700.00	0.215	0.000			
		100.000	0.000			
2331.00	11/23/1976	0.286	0.286	15-050-014-11	ST. LOUIS MN UNITED STATES	PURCHASE STATE OF MINNESOTA
	\$827.00	0.286	0.286			
		100.000	100.000			
2332.00	12/23/1976	0.287	0.287	11-050-014-34	ST. LOUIS MN UNITED STATES	PURCHASE OLAV GEORE RENNAN
	\$42,500.00	0.287	0.287			
		100.000	100.000			
2334.00	06/15/1984	1.597	0.000	15-050-014-14	ST. LOUIS MN UNITED STATES	PURCHASE PILGRIM CONGREGATIONAL CHURCH
	\$25,500.00	1.597	0.000			
		100.000	0.000			
2335.01	12/06/1948	1.594	1.594	14-050-014-23	ST. LOUIS MN UNITED STATES	STREET VACATION CITY OF DULUTH
	\$1.00	1.594	1.594			
		100.000	100.000			
2335.02	10/03/1949	0.636	0.636	14-050-014-24	ST. LOUIS MN UNITED STATES	STREET VACATION CITY OF DULUTH
	\$1.00	0.636	0.636			
		100.000	100.000			
2335.03	11/13/1950	1.581	1.581	14-050-014-24	ST. LOUIS MN UNITED STATES	STREET VACATION CITY OF DULUTH
	\$65.00	1.581	1.581			
		100.000	100.000			
2335.04	12/28/1953	7.040	7.040	14-050-014-22	ST. LOUIS MN UNITED STATES	STREET VACATION CITY OF DULUTH
	\$1.00	7.040	7.040			
		100.000	100.000			
2335.05	09/03/1954	37.312	37.312	14-050-014-21	ST. LOUIS MN UNITED STATES	CONDEMNATION CITY OF DULUTH
	\$1.00	37.312	37.312			
		100.000	100.000			
2335.06	12/23/1963	0.384	0.384	14-050-014-24	ST. LOUIS MN UNITED STATES	STREET VACATION CITY OF DULUTH
	\$125.00	0.384	0.384			
		100.000	100.000			

**UNIVERSITY OF MINNESOTA
REAL ESTATE OFFICE
CURRENT LAND HOLDINGS BY CAMPUS
DULUTH CAMPUS (DUL)**

Tract	Acquisition Date/ Cost	Current Net Acres Gross Acres Ownership Percent		Property ID Nbr	County/ State/ Country	How Acquired/ Previous Owner
		Surface	Mineral			
2335.07	12/23/1963	0.223	0.223	14-050-014-22	ST. LOUIS MN UNITED STATES	STREET VACATION CITY OF DULUTH
	\$1.00	0.223	0.223			
		100.000	100.000			
2335.08	12/23/1963	0.201	0.201	15-050-014-11	ST. LOUIS MN UNITED STATES	STREET VACATION CITY OF DULUTH
	\$1.00	0.201	0.201			
		100.000	100.000			
2335.09	12/23/1963	0.108	0.108	14-050-014-22	ST. LOUIS MN UNITED STATES	STREET VACATION CITY OF DULUTH
	\$1.00	0.108	0.108			
		100.000	100.000			
2335.11	12/23/1963	0.278	0.278	14-050-014-13	ST. LOUIS MN UNITED STATES	STREET VACATION CITY OF DULUTH
	\$1.00	0.278	0.278			
		100.000	100.000			
2335.12	12/23/1963	0.071	0.071	14-050-014-13	ST. LOUIS MN UNITED STATES	STREET VACATION CITY OF DULUTH
	\$1.00	0.071	0.071			
		100.000	100.000			
2335.13	12/23/1963	0.136	0.136	14-050-014-12	ST. LOUIS MN UNITED STATES	STREET VACATION CITY OF DULUTH
	\$1.00	0.136	0.136			
		100.000	100.000			
2335.14	12/23/1963	0.441	0.441	14-050-014-12	ST. LOUIS MN UNITED STATES	STREET VACATION CITY OF DULUTH
	\$1.00	0.441	0.441			
		100.000	100.000			
2335.15	12/23/1963	0.145	0.145	14-050-014-12	ST. LOUIS MN UNITED STATES	STREET VACATION CITY OF DULUTH
	\$1.00	0.145	0.145			
		100.000	100.000			
2335.16	12/23/1963	0.084	0.084	14-050-014-12	ST. LOUIS MN UNITED STATES	STREET VACATION CITY OF DULUTH
	\$1.00	0.084	0.084			
		100.000	100.000			
2335.17	02/08/1971	0.137	0.137	14-050-014-22	ST. LOUIS MN UNITED STATES	STREET VACATION CITY OF DULUTH
	\$1.00	0.137	0.137			
		100.000	100.000			

**UNIVERSITY OF MINNESOTA
REAL ESTATE OFFICE
CURRENT LAND HOLDINGS BY CAMPUS
DULUTH CAMPUS (DUL)**

Tract	Acquisition Date/ Cost	Current Net Acres Gross Acres Ownership Percent		Property ID Nbr	County/ State/ Country	How Acquired/ Previous Owner
		Surface	Mineral			
2335.18	08/14/1972	1.640	1.640	11-050-014-33	ST. LOUIS MN UNITED STATES	STREET VACATION CITY OF DULUTH
	\$1.00	1.640	1.640			
		100.000	100.000			
2335.19	10/04/1976	0.688	0.688	15-050-014-14	ST. LOUIS MN UNITED STATES	STREET VACATION CITY OF DULUTH
	\$1.00	0.688	0.688			
		100.000	100.000			
2335.20	10/01/1979	0.106	0.106	11-050-014-34	ST. LOUIS MN UNITED STATES	STREET VACATION CITY OF DULUTH
	\$1.00	0.106	0.106			
		100.000	100.000			
2335.21	10/06/1980	0.020	0.020	11-050-014-33	ST. LOUIS MN UNITED STATES	STREET VACATION CITY OF DULUTH
	\$1.00	0.020	0.020			
		100.000	100.000			
2335.22	10/06/1980	0.024	0.024	11-050-014-33	ST. LOUIS MN UNITED STATES	STREET VACATION CITY OF DULUTH
	\$1.00	0.024	0.024			
		100.000	100.000			
2335.23	10/06/1980	0.217	0.217	11-050-014-33	ST. LOUIS MN UNITED STATES	STREET VACATION CITY OF DULUTH
	\$1.00	0.217	0.217			
		100.000	100.000			
2335.24	10/06/1980	0.217	0.217	11-050-014-33	ST. LOUIS MN UNITED STATES	STREET VACATION CITY OF DULUTH
	\$1.00	0.217	0.217			
		100.000	100.000			
2335.25	10/06/1980	0.067	0.067	11-050-014-34	ST. LOUIS MN UNITED STATES	STREET VACATION CITY OF DULUTH
	\$1.00	0.067	0.067			
		100.000	100.000			
2335.26	10/06/1980	0.067	0.067	11-050-014-34	ST. LOUIS MN UNITED STATES	STREET VACATION CITY OF DULUTH
	\$1.00	0.067	0.067			
		100.000	100.000			
2335.27	05/26/1981	0.099	0.099	14-050-014-13	ST. LOUIS MN UNITED STATES	STREET VACATION CITY OF DULUTH
	\$1.00	0.099	0.099			
		100.000	100.000			

UNIVERSITY OF MINNESOTA
REAL ESTATE OFFICE

CURRENT LAND HOLDINGS BY CAMPUS
DULUTH CAMPUS (DUL)

Tract	Acquisition Date/ Cost	Current Net Acres		Property ID Nbr	County/ State/ Country	How Acquired/ Previous Owner
		Gross Acres Surface	Ownership Percent Mineral			
2335.28	01/24/1983	0.593	0.593	11-050-014-33	ST. LOUIS MN UNITED STATES	STREET VACATION CITY OF DULUTH
	\$1.00	0.593	0.593			
		100.000	100.000			
2335.29	01/24/1983	0.303	0.303	11-050-014-33	ST. LOUIS MN UNITED STATES	STREET VACATION CITY OF DULUTH
	\$1.00	0.303	0.303			
		100.000	100.000			
2335.30	01/24/1983	0.280	0.280	11-050-014-34	ST. LOUIS MN UNITED STATES	STREET VACATION CITY OF DULUTH
	\$1.00	0.280	0.280			
		100.000	100.000			
2335.31	01/24/1983	0.214	0.214	11-050-014-33	ST. LOUIS MN UNITED STATES	STREET VACATION CITY OF DULUTH
	\$1.00	0.214	0.214			
		100.000	100.000			
2335.32	01/24/1983	0.277	0.277	11-050-014-34	ST. LOUIS MN UNITED STATES	STREET VACATION CITY OF DULUTH
	\$1.00	0.277	0.277			
		100.000	100.000			
2335.33	01/24/1983	0.067	0.067	11-050-014-34	ST. LOUIS MN UNITED STATES	STREET VACATION CITY OF DULUTH
	\$1.00	0.067	0.067			
		100.000	100.000			
2335.34	01/24/1983	0.278	0.278	11-050-014-34	ST. LOUIS MN UNITED STATES	STREET VACATION CITY OF DULUTH
	\$1.00	0.278	0.278			
		100.000	100.000			
2335.35	01/24/1983	0.068	0.068	11-050-014-34	ST. LOUIS MN UNITED STATES	STREET VACATION CITY OF DULUTH
	\$1.00	0.068	0.068			
		100.000	100.000			
2335.36	01/24/1983	0.189	0.189	11-050-014-34	ST. LOUIS MN UNITED STATES	STREET VACATION CITY OF DULUTH
	\$1.00	0.189	0.189			
		100.000	100.000			
2335.37	01/24/1983	0.322	0.322	11-050-014-34	ST. LOUIS MN UNITED STATES	STREET VACATION CITY OF DULUTH
	\$1.00	0.322	0.322			
		100.000	100.000			

UNIVERSITY OF MINNESOTA
REAL ESTATE OFFICE
CURRENT LAND HOLDINGS BY CAMPUS
DULUTH CAMPUS (DUL)

Tract	Acquisition Date/ Cost	Current Net Acres Gross Acres Ownership Percent		Property ID Nbr	County/ State/ Country	How Acquired/ Previous Owner
		Surface	Mineral			
2335.38	01/24/1983	0.110	0.110	11-050-014-34	ST. LOUIS MN UNITED STATES	STREET VACATION CITY OF DULUTH
	\$1.00	0.110	0.110			
		100.000	100.000			
2335.39	01/24/1983	0.586	0.586	11-050-014-34	ST. LOUIS MN UNITED STATES	STREET VACATION CITY OF DULUTH
	\$1.00	0.586	0.586			
		100.000	100.000			
2335.40	01/24/1983	0.188	0.188	15-050-014-11	ST. LOUIS MN UNITED STATES	STREET VACATION CITY OF DULUTH
	\$1.00	0.188	0.188			
		100.000	100.000			
2335.41	01/24/1983	1.276	1.276	15-050-014-11	ST. LOUIS MN UNITED STATES	STREET VACATION CITY OF DULUTH
	\$1.00	1.276	1.276			
		100.000	100.000			
2335.42	07/28/1986	0.720	0.720	11-050-014-34	ST. LOUIS MN UNITED STATES	STREET VACATION CITY OF DULUTH
	\$1.00	0.720	0.720			
		100.000	100.000			
2335.43	10/10/2000	0.209	0.209	14-050-014-21	ST. LOUIS MN UNITED STATES	STREET VACATION CITY OF DULUTH
	\$1.00	0.209	0.209			
		100.000	100.000			
2335.44	05/13/2002	0.303	0.303	11-050-040-34	ST LOUIS MN UNITED STATES	PURCHASE CITY OF DULUTH
	\$1.00	0.303	0.303			
		100.000	100.000			
2335.45	05/13/2002	0.086	0.086	11-050-040-34	ST LOUIS MN UNITED STATES	PURCHASE CITY OF DULUTH
	\$0.00	0.086	0.086			
		100.000	100.000			
2335.46	05/13/2002	0.189	0.189	15-050-014-14	ST LOUIS MN UNITED STATES	PURCHASE CITY OF DULUTH
	\$1.00	0.189	0.189			
		100.000	100.000			
2335.47	05/13/2002	0.440	0.440	15-050-014-11	ST. LOUIS MN UNITED STATES	PURCHASE CITY OF DULUTH
	\$1.00	0.440	0.440			
		100.000	100.000			

UNIVERSITY OF MINNESOTA
REAL ESTATE OFFICE

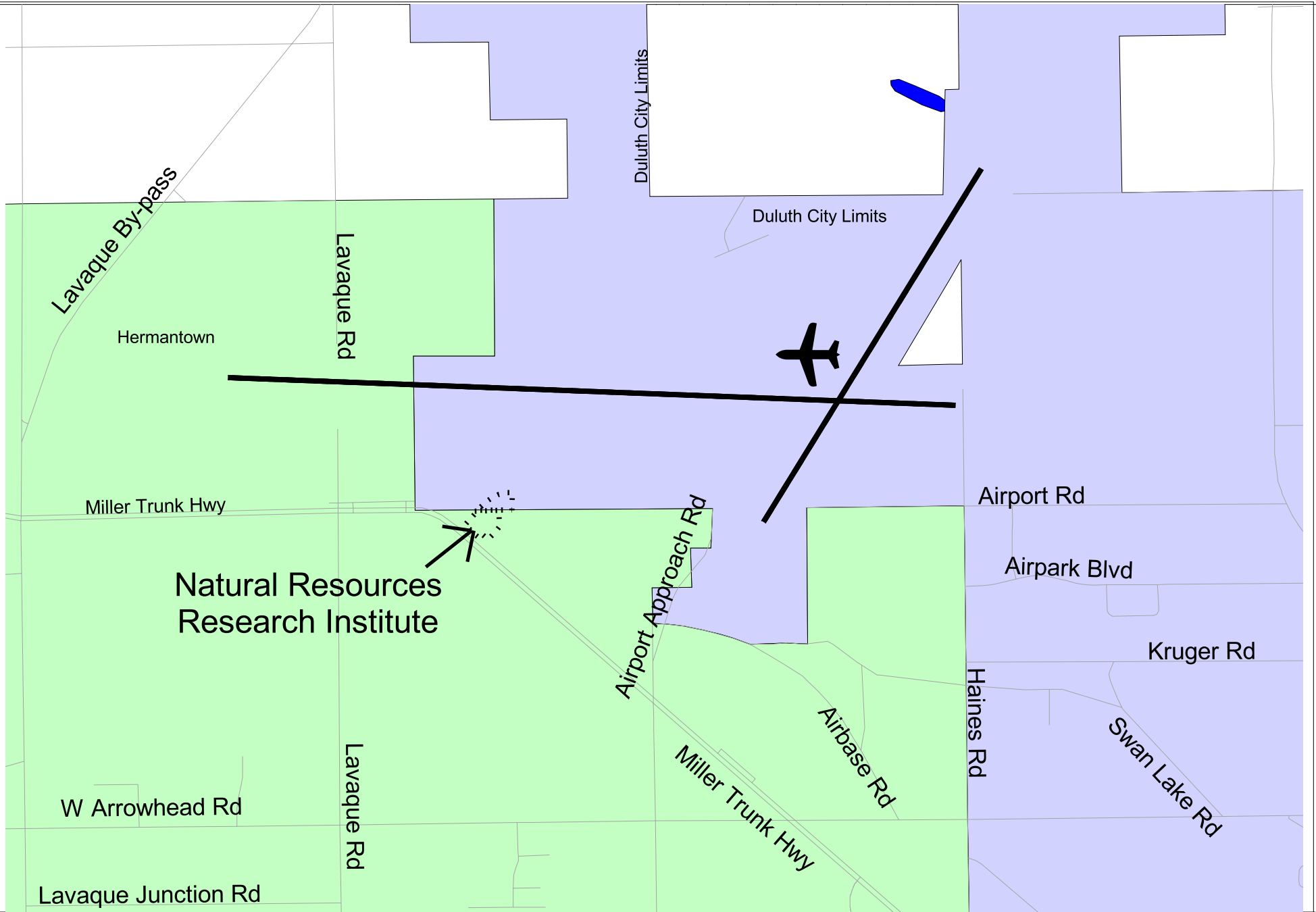
CURRENT LAND HOLDINGS BY CAMPUS
DULUTH CAMPUS (DUL)

Tract	Acquisition Date/ Cost	Current Net Acres Gross Acres Ownership Percent		Property ID Nbr	County/ State/ Country	How Acquired/ Previous Owner
		Surface	Mineral			
2335.48	05/13/2002	0.390	0.390	14-050-014-13	ST LOUIS MN UNITED STATES	STREET VACATION CITY OF DULUTH
	\$1.00	0.390	0.390			
		100.000	100.000			
2335.49	05/13/2002	0.004	0.004	14-050-014-12	ST LOUIS MN UNITED STATES	STREET VACATION CITY OF DULUTH
	\$1.00	0.004	0.004			
		100.000	100.000			
2335.50	05/13/2002	0.252	0.252	11-111-111-11	ST LOUIS MN UNITED STATES	PURCHASE CITY OF DULUTH
	\$1.00	0.252	0.252			
		100.000	100.000			
2335.51	05/13/2002	0.023	0.023	15-050-014-14	ST LOUIS MN UNITED STATES	PURCHASE CITY OF DULUTH
	\$1.00	0.023	0.023			
		100.000	100.000			
2335.52	05/13/2002	0.161	0.161	15-050-014-14	ST LOUIS MN UNITED STATES	STREET VACATION CITY OF DULUTH
	\$1.00	0.161	0.161			
		100.000	100.000			
2336.00	07/23/1986	0.039	0.039	11-050-014-34	ST. LOUIS MN UNITED STATES	CONDEMNATION IRMA ROSE JACOBSEN
	\$7,000.00	0.039	0.039			
		100.000	100.000			
2339.00	06/30/1989	0.130	0.130	11-050-014-34	ST. LOUIS MN UNITED STATES	PURCHASE ALLAN J. YOUNGBERG, ET. AL.
	\$23,500.00	0.130	0.130			
		100.000	100.000			
2340.00	03/28/1991	0.143	0.143	11-050-014-34	ST. LOUIS MN UNITED STATES	PURCHASE CLIFFORD G. MARTIN, ET. AL.
	\$25,000.00	0.143	0.143			
		100.000	100.000			
2341.00	10/09/1991	0.215	0.215	11-050-014-34	ST. LOUIS MN UNITED STATES	PURCHASE WILLIAM J. & SANDRA D. ROTHMAN
	\$14,500.00	0.215	0.215			
		100.000	100.000			
2343.00	02/18/1994	0.143	0.143	11-050-014-33	ST. LOUIS MN UNITED STATES	PURCHASE GARY AND KELLI KNEIP
	\$40,000.00	0.143	0.143			
		100.000	100.000			

UNIVERSITY OF MINNESOTA
REAL ESTATE OFFICE


CURRENT LAND HOLDINGS BY CAMPUS
DULUTH CAMPUS (DUL)

Tract	Acquisition Date/ Cost	Current Net Acres Gross Acres Ownership Percent		Property ID Nbr	County/ State/ Country	How Acquired/ Previous Owner
		Surface	Mineral			
2345.00	06/30/2000	0.215	0.215	14-050-014-31	ST. LOUIS MN UNITED STATES	PURCHASE ALBERT AND ELIZABETH DIMARCO
	\$95,000.00	0.215	0.215			
		100.000	100.000			
2346.00	12/29/2000	0.116	0.116	11-050-014-43	ST. LOUIS MN UNITED STATES	PURCHASE RAYMOND J. ENRIGHT, JR. AND SUSAN E. ENRIGHT
	\$63,000.00	0.116	0.116			
		100.000	100.000			
2347.00	05/03/2001	0.143	0.143	14-050-014-11	ST LOUIS MN UNITED STATES	PURCHASE PHILLIP AND CHERIE FORNIER
	\$75,000.00	0.143	0.143			
		100.000	100.000			
2348.00	04/15/2004	0.143	0.143	11-050-014-13	ST LOUIS MN UNITED STATES	PURCHASE DAVID PADDOCK
	\$120,000.00	0.143	0.143			
		100.000	100.000			
NET TOTALS FOR CAMPUS:		307.662	290.245			



Real Estate Inventory
University of Minnesota

Natural Resources Research Institute
 St. Louis County



As of
June 30,
2004

This map is intended to be used for planning purposes only and should not be used when a survey is required.

Base Data: UM Real Estate Office, MN Land Management Info Center, MN DNR, DOT

Real Estate Inventory

UNIVERSITY OF MINNESOTA

As of June 30, 2004

Property

Natural Resources Research Institute

5013 Miller Trunk Highway
Duluth, MN 55811

Area

7.644 acres

Description

Part of N ½, Section 11, Township 50 North, Range 15 West.
St. Louis County

Use

Research (minerals, biomass and water)

Rights/Restrictions

All rights acquired.
Use restricted to educational activities and non-sale provision in effect through August 30, 2013.

Administrator

Director
Natural Resources Research Institute
3rd Floor NRRI Building
5013 Miller Trunk Highway
Duluth, MN 55811
218-720-4294

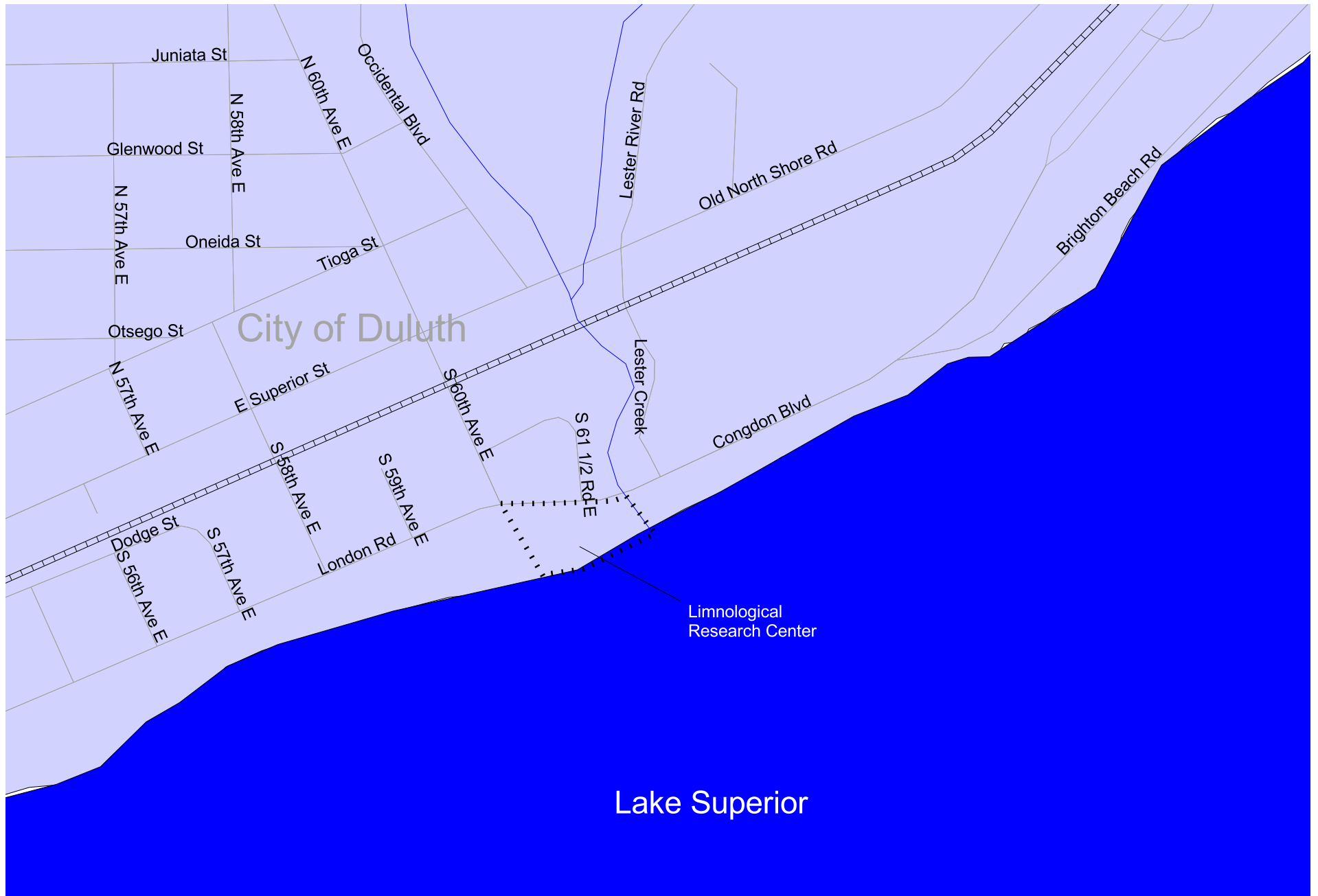
Comments

This property, formerly known as the SAGE Building, was acquired from the United States of America for \$1.00.

UNIVERSITY OF MINNESOTA
REAL ESTATE OFFICE

CURRENT LAND HOLDINGS BY CAMPUS
NATURAL RESOURCES RESEARCH INSTITUTE (NRRI)

Tract	Acquisition Date/ Cost	Current Net Acres Gross Acres Ownership Percent		Property ID Nbr	County/ State/ Country	How Acquired/ Previous Owner
		Surface	Mineral			
2333.00	08/30/1983	4.755	4.755	11-050-015-12	ST. LOUIS MN UNITED STATES	PURCHASE UNITED STATES OF AMERICA
	\$1.00	4.755	4.755			
		100.000	100.000			
2342.00	03/31/1993	2.889	0.000	02-050-015-34	ST. LOUIS MN UNITED STATES	LAND EXCHANGE CITY OF DULUTH, MINNESOTA
	\$1.00	2.889	0.000			
		100.000	0.000			
NET TOTALS FOR CAMPUS:		7.644	4.755			



Real Estate Inventory
University of Minnesota

Limnological Research Center
St. Louis County



As of
June 30,
2004

This map is intended to be used for planning purposes only and should not be used when a survey is required.
Base Data: UM Real Estate Office, MN Land Management Info Center, MN DNR, DOT

Real Estate Inventory

UNIVERSITY OF MINNESOTA

As of June 30, 2004

Property

Limnological Research Center

6008 London Road
Duluth, MN 55804

Area

2.781 acres

Description

Parts of Sections 5 and 8, Township 50 North, Range 13 West
St. Louis County

Use

Research (related to Lake Superior and its environs)

Rights/Restrictions

All rights acquired.

Administrator

Director
Limnological Research Center
C/O UMD Department of Geology
227 Heller Hall
Duluth, MN 55812
218-726-7238

Comments

Bounded by Lake Superior and the Lester River, this property is a former United States Fish Hatchery. The Fisheries Station Mouse House, Pump House and Cottage A appear on the National Register of Historic Places.

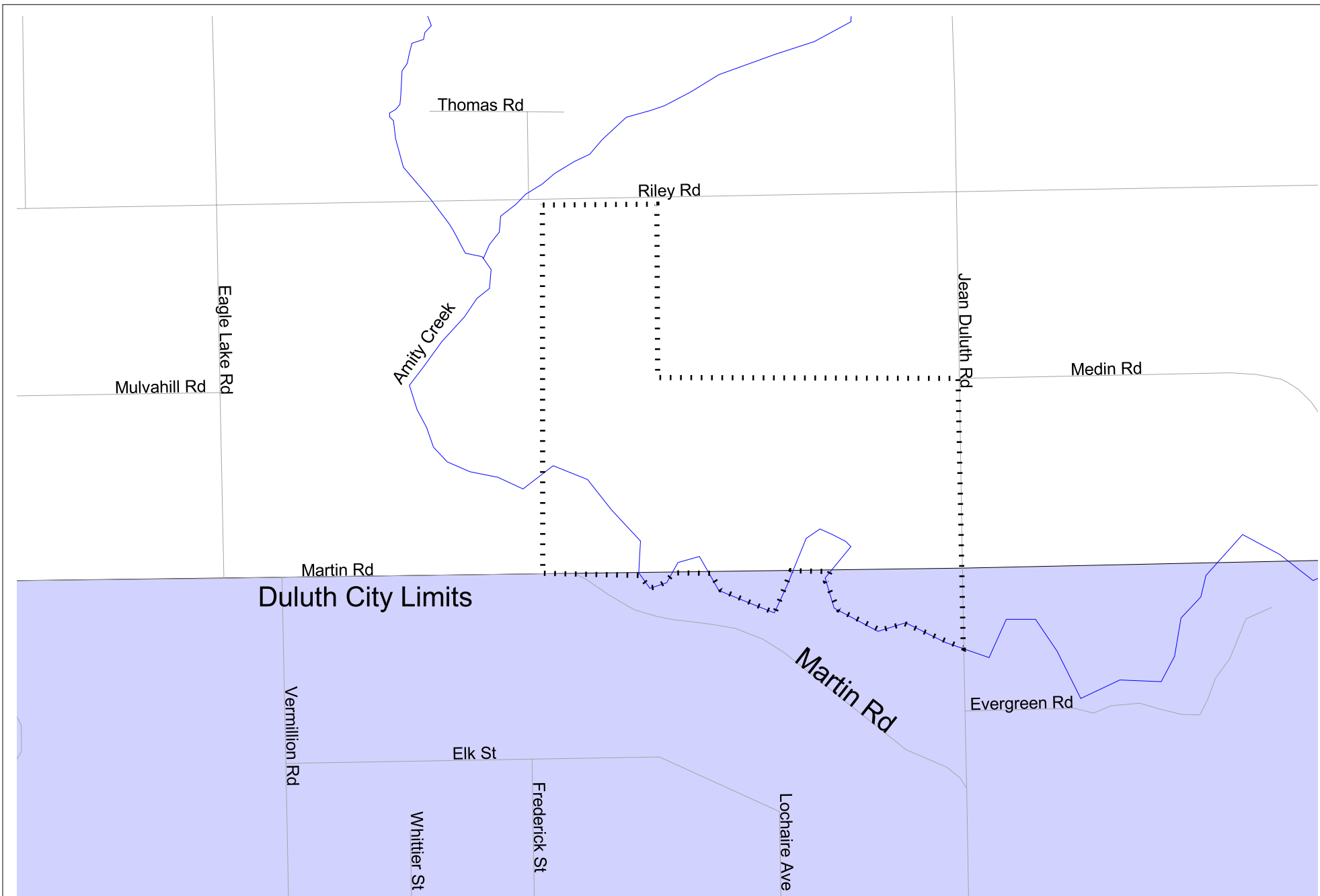
UNIVERSITY OF MINNESOTA
REAL ESTATE OFFICE

CURRENT LAND HOLDINGS BY CAMPUS
LIMNOLOGICAL RESEARCH CENTER (LIM)

Tract	Acquisition Date/ Cost	Current Net Acres		Property ID Nbr	County/ State/ Country	How Acquired/ Previous Owner
		Gross Acres Surface	Ownership Percent Mineral			
1626.01	11/12/1948	2.781	5.381	08-050-013-11	ST. LOUIS MN UNITED STATES	PURCHASE UNITED STATES OF AMERICA
	* \$1.00	5.381	5.381			
		100.000	100.000			

NET TOTALS FOR CAMPUS: 2.781 5.381

* Asterisk reflects original acquisition cost before deduction



Real Estate Inventory
University of Minnesota

Research and Field Studies Center
St. Louis County



As of
June 30,
2004

This map is intended to be used for planning purposes only and should not be used when a survey is required.

Base Data: UM Real Estate Office,
MN Land Management Info Center,
MN DNR, DOT

Real Estate Inventory

UNIVERSITY OF MINNESOTA

As of June 30, 2004

Property

Natural Resources Research Institute

5013 Miller Trunk Highway
Duluth, MN 55811

Area

7.644 acres

Description

Part of N ½, Section 11, Township 50 North, Range 15 West.
St. Louis County

Use

Research (minerals, biomass and water)

Rights/Restrictions

All rights acquired.
Use restricted to educational activities and non-sale provision in effect through August 30, 2013.

Administrator

Director
Natural Resources Research Institute
3rd Floor NRRI Building
5013 Miller Trunk Highway
Duluth, MN 55811
218-720-4294

Comments

This property, formerly known as the SAGE Building, was acquired from the United States of America for \$1.00.

UNIVERSITY OF MINNESOTA
REAL ESTATE OFFICE

CURRENT LAND HOLDINGS BY CAMPUS
RESEARCH AND FIELD STUDIES CENTER (FSC)

Tract	Acquisition Date/ Cost	Current Net Acres		Property ID Nbr	County/ State/ Country	How Acquired/ Previous Owner
		Gross Acres Surface	Ownership Percent Mineral			
1601.00	07/30/1912	99.630	240.000	25-051-014-11	ST. LOUIS MN UNITED STATES	PURCHASE GREYSOLON FARMS COMPANY
	* \$16,825.00	240.000	240.000			
		100.000	100.000			
1602.00	11/18/1913	12.740	12.740	36-051-014-11	ST. LOUIS MN UNITED STATES	PURCHASE GREYSOLON FARMS CO.
	\$3,000.00	12.740	12.740			
		100.000	100.000			
NET TOTALS FOR CAMPUS:		112.370	252.740			

* Asterisk reflects original acquisition cost before deduction



Real Estate Inventory
University of Minnesota

Duluth
Glensheen Mansion

As of
June 30,
2004

This map is intended to be used for
planning purposes only and should
not be used when a survey is required.

Base Data: UM Real Estate Office,
MN Land Management Info Center,
MN DNR, DOT

Real Estate Inventory

UNIVERSITY OF MINNESOTA

As of June 30, 2004

Property

Area

Glensheen

10.648 acres

3300 London Road
Duluth, MN 55804

Description

Lots 1, 9, Block 39
Lots 1, 2, 3, 4, and 5, Block 49; and
Lots 7, 8, and 9, Block 50; all in
Rearrangement of Part of East Duluth and First Addition to East Duluth, St. Louis County

Use

Museum (operated by the School of Fine Arts, Duluth Campus)

Rights/Restrictions

At the time the property was given to the University, the donors expressed their hope that Glensheen “could be integrated into the University’s program” and that it be preserved as a “unique and noble facility dedicated to public pursuits at [the] conclusion of the life estate.”

All rights owned. Life estate ended in 1977.

Administrator

Director
Glensheen
3300 London Road
Duluth, MN 55804
218-724-8864

Comments

Gift from the Congdon Family. The Chester & Clara Congdon Estate, Carriage House, Storage Building, and Boat House appear on the National Register of Historic Places.

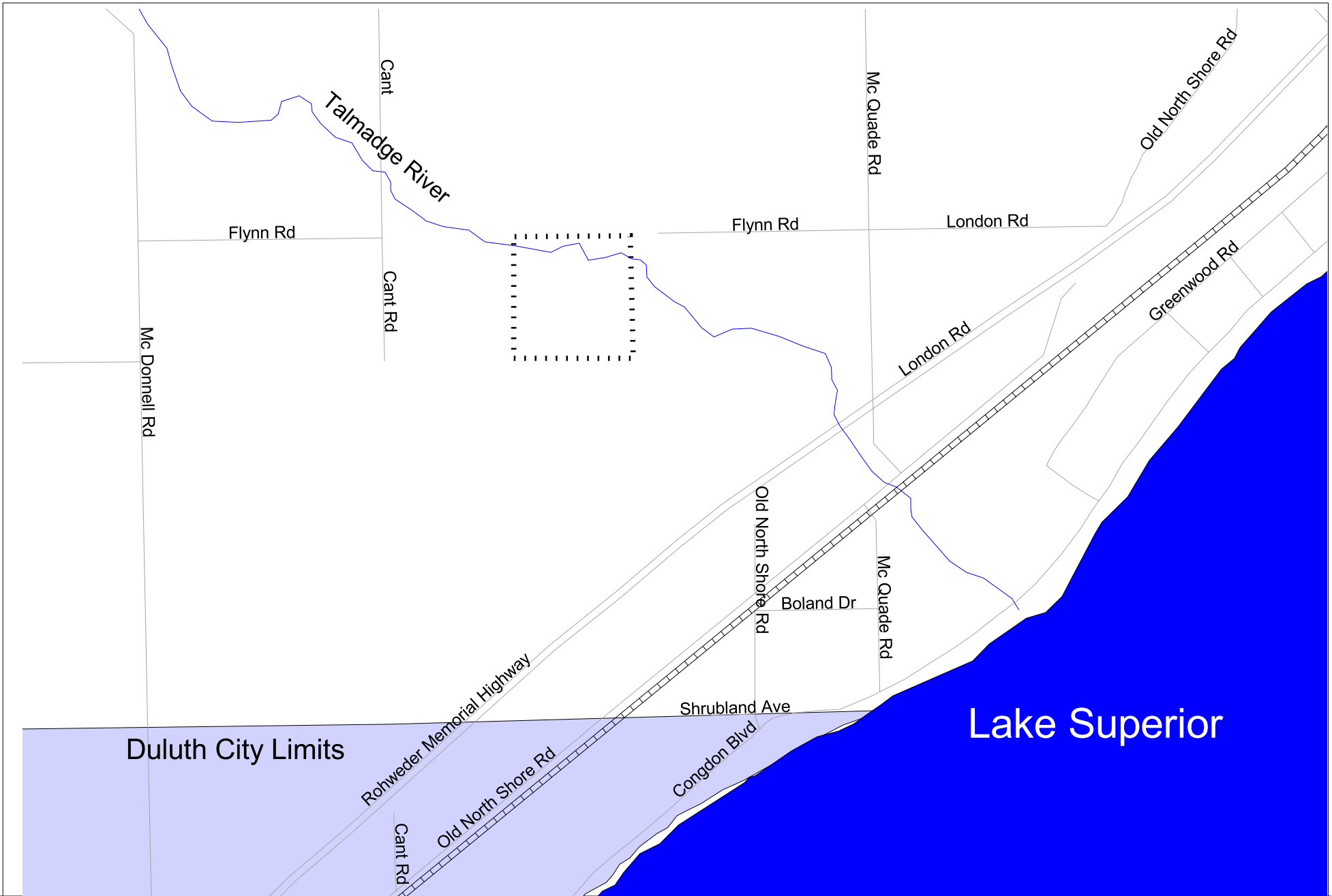
UNIVERSITY OF MINNESOTA
REAL ESTATE OFFICE

CURRENT LAND HOLDINGS BY CAMPUS
GLENSHEEN (GLEN)

Tract	Acquisition Date/ Cost	Current Net Acres Gross Acres Ownership Percent		Property ID Nbr	County/ State/ Country	How Acquired/ Previous Owner
		Surface	Mineral			
1982.00	12/31/1968	10.648	21.187	13-050-014-14	ST. LOUIS	GIFT
	* \$1.00	21.187	21.187		MN	CONGDON FAMILY
		100.000	100.000		UNITED STATES	

NET TOTALS FOR CAMPUS: 10.648 21.187

* Asterisk reflects original acquisition cost before deduction



Real Estate Inventory
University of Minnesota

Talmadge River Biological Research Area
St. Louis County



As of
June 30,
2004

This map is intended to be used for
planning purposes only and should
not be used when a survey is required.

Base Data: U of M Real Estate Office,
MN Land Management Info Center,
MN DNR, DOT

Real Estate Inventory

UNIVERSITY OF MINNESOTA

As of June 30, 2004

Property

Talmadge River Biological Research Area

County Road 282
Duluth, MN 55804

Area

40.000 acres

Description

The NE $\frac{1}{4}$ of the NW $\frac{1}{4}$, Section 24, Township 51 North, Range 13 West,
St. Louis County

Use

Research (Biology Department, Duluth Campus)

Rights/Restrictions

All rights acquired.

Administrator

Head, Department of Biology
University of Minnesota – Duluth
221 Life Science Building
10 University Drive
Duluth, MN 55812
218-726-7264

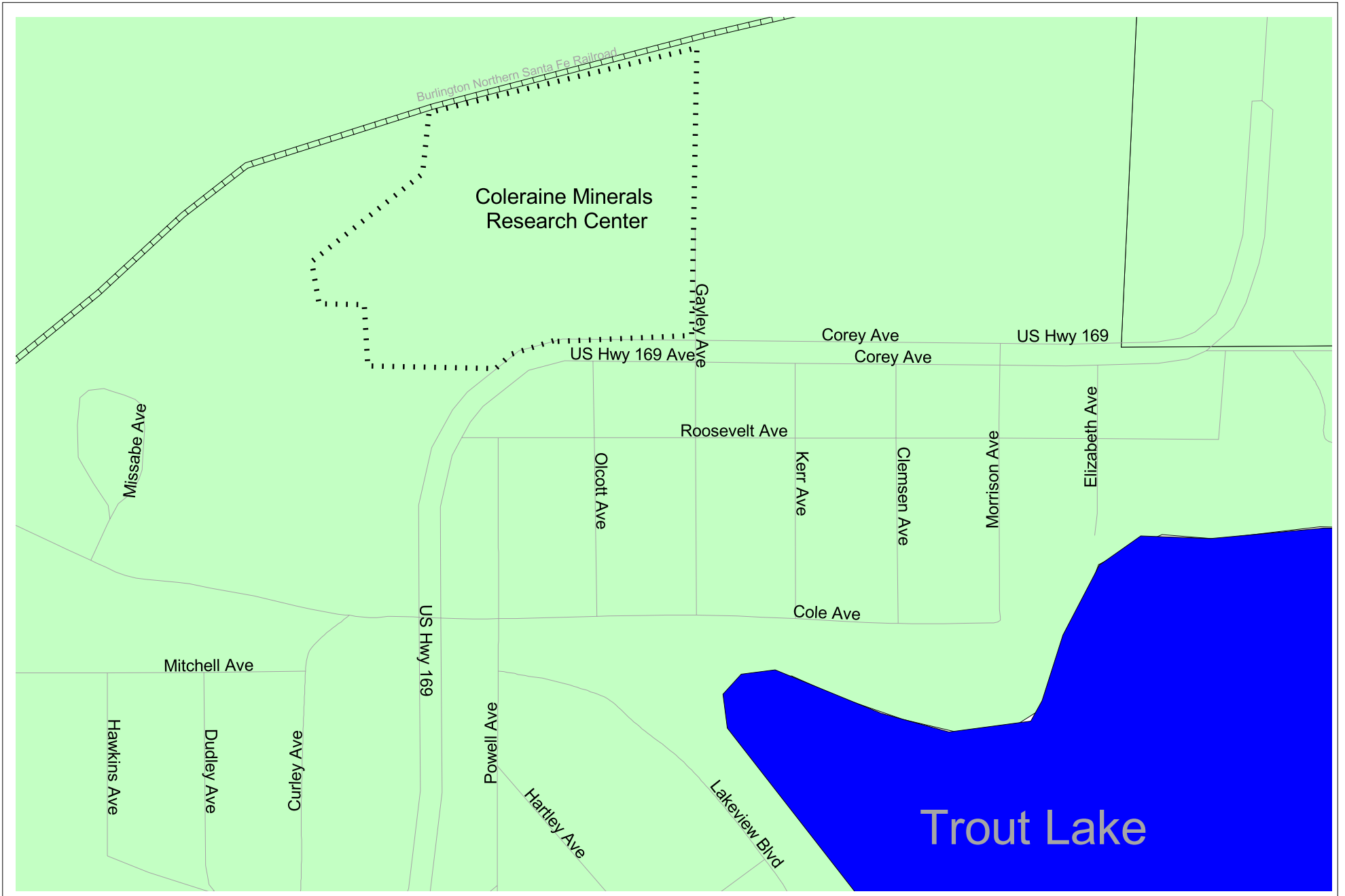
Comments

UNIVERSITY OF MINNESOTA
REAL ESTATE OFFICE

CURRENT LAND HOLDINGS BY CAMPUS
TALMADGE RIVER BIOLOGICAL RESEARCH AREA (TALR)

Tract	Acquisition Date/ Cost	Current Net Acres		Property ID Nbr	County/ State/ Country	How Acquired/ Previous Owner
		Gross Acres Surface	Ownership Percent Mineral			
2338.00	04/11/1969	40.000	40.000	24-051-013-21	ST. LOUIS	PURCHASE
	\$253.00	40.000	40.000		MN	STATE OF MINNESOTA
		100.000	100.000		UNITED STATES	

NET TOTALS FOR CAMPUS: 40.000 40.000



Real Estate Inventory
University of Minnesota

Coleraine Minerals Research Laboratory
Itasca County



As of
June 30,
2004

This map is intended to be used for
planning purposes only and should
not be used when a survey is required.

Base Data: UM Real Estate Office,
MN Land Management Info Center,
MN DNR, DOT

Real Estate Inventory

UNIVERSITY OF MINNESOTA

As of June 30, 2004

Property

Area

Coleraine Minerals Research Laboratory

25.091 acres

One Gayley Avenue
Coleraine, MN 55722

Description

Part of Section 31, Township 56 North, Range 24 West, Itasca County

Use

Development and implementation of improved mineral processing technology for the iron ore industry, industrial and non-ferrous minerals and environmental remediation

Rights/Restrictions

All rights acquired. Covenant of Purpose and Use granted to Economic Development Administration encumbers the property through May 20, 2013.

Administrator

Chancellor
515 Darland Administration Building
10 University Drive
Duluth, MN 55812
218-726-7106

Vice-Chancellor
Finance and Operations
10 University Drive
Duluth, MN 55812
218-726-7101

Comments

UNIVERSITY OF MINNESOTA
REAL ESTATE OFFICE

CURRENT LAND HOLDINGS BY CAMPUS
COLERAINE MINERALS RESEARCH LABORATORY (CMRL)

Tract	Acquisition Date/ Cost	Current Net Acres		Property ID Nbr	County/ State/ Country	How Acquired/ Previous Owner	
		Gross Acres Surface	Ownership Percent Mineral				
2344.00	10/16/1996	25.091	2.321	31-056-024-14	ITASCA	PURCHASE	
	\$1.00	25.091	25.091				MN
		100.000	9.250				UNITED STATES

NET TOTALS FOR CAMPUS: 25.091 2.321

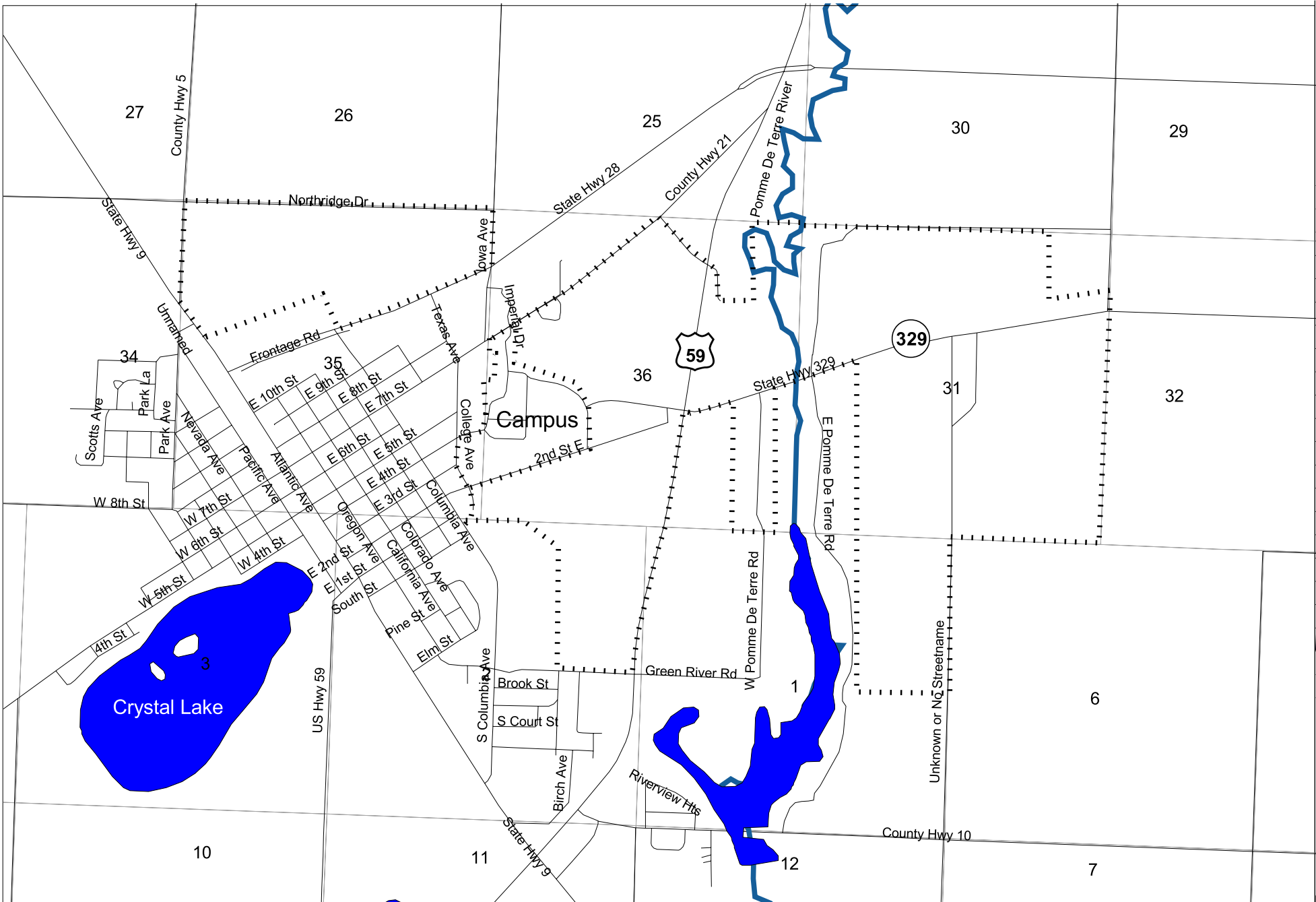
UNIVERSITY OF MINNESOTA

Real Estate Inventory – Morris Area

As of June 30, 2004

Property

University of Minnesota – Morris Campus
West Central Research and Outreach Center



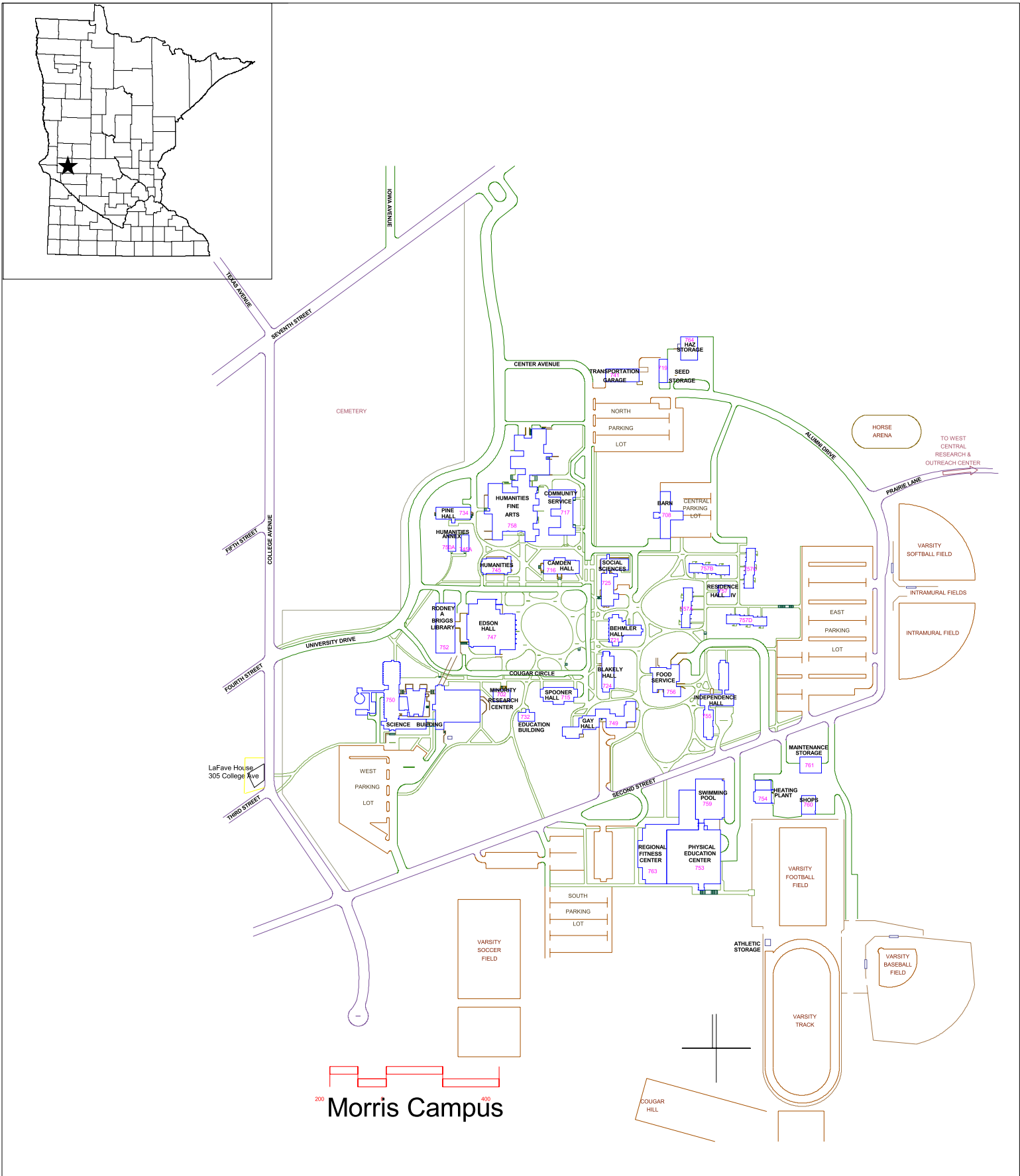
Real Estate Inventory
University of Minnesota

University of Minnesota - Morris
West Central Research & Outreach Center
Stevens County

As of
June 30,
2004

This map is intended to be used for planning purposes only and should not be used when a survey is required.

Base Data: UM Real Estate Office, MN Land Management Info Center, MN DNR, DOT



200 400
Morris Campus

Real Estate Inventory
University of Minnesota

University of Minnesota - Morris
Stevens County



As of
June 30,
2004

This map is intended to be used for planning purposes only and should not be used when a survey is required.

Base data: U of M Real Estate Office, Planning & Programming, USGS

Real Estate Inventory

UNIVERSITY OF MINNESOTA

As of June 30, 2004

Property

Area

University of Minnesota – Morris Campus
West Central Research and Outreach Center

80.000 acres
1,168.947 acres
1,248.947 acres

Morris, MN 56267

Description

Part of Section 31, Township 125 North, Range 41 West; part of Section 2, Township 124 North, Range 42 West; and parts of Section 35 and 36, Township 125 North, Range 42 West, Stevens County

Use

Education (Morris campus)
Agricultural research (Research and Outreach Center)

Rights/Restrictions

All rights acquired, except minerals in two tracts.
A few tracts donated to the State of Minnesota by the United States of America for educational purposes.
Encumbrances include a 99-year land lease to City of Morris.

Administrator

Chancellor
University of Minnesota – Morris
309 Behmler Hall
East 4th and College Avenue
Morris, MN 56267
320-589-2211

Head
West Central Research and Outreach Center
Headquarters Building
State Highway No. 329
Morris, MN 56267
320-589-1711

Comments

University lease number U-316. The Industrial School for Indians Dormitory appears on the National Register of Historic Places.

UNIVERSITY OF MINNESOTA
REAL ESTATE OFFICE

CURRENT LAND HOLDINGS BY CAMPUS
MORRIS CAMPUS AND WEST CENTRAL RESEARCH AND OUTREACH CENTER (MCEX)

Tract	Acquisition Date/ Cost	Current Net Acres Gross Acres Ownership Percent		Property ID Nbr	County/ State/ Country	How Acquired/ Previous Owner
		Surface	Mineral			
1401.02	04/14/1909	2.216	2.500	36-125-042-32	STEVENS MN UNITED STATES	PURCHASE UNITED STATES OF AMERICA
	* \$1.00	2.500	2.500			
		100.000	100.000			
1401.03	04/14/1909	21.500	21.500	36-125-042-42	STEVENS MN UNITED STATES	PURCHASE UNITED STATES OF AMERICA
	\$1.00	21.500	21.500			
		100.000	100.000			
1401.06	04/14/1909	15.000	15.000	36-125-042-34	STEVENS MN UNITED STATES	PURCHASE UNITED STATES OF AMERICA
	\$1.00	15.000	15.000			
		100.000	100.000			
1401.07	04/14/1909	8.388	8.750	35-125-042-41	STEVENS MN UNITED STATES	PURCHASE UNITED STATES OF AMERICA
	* \$1.00	8.750	8.750			
		100.000	100.000			
1401.08	04/14/1909	160.000	160.000	31-125-041-21	STEVENS MN UNITED STATES	PURCHASE UNITED STATES OF AMERICA
	\$1.00	160.000	160.000			
		100.000	100.000			
1402.00	07/27/1915	10.000	10.000	36-125-042-23	STEVENS MN UNITED STATES	PURCHASE GEORGE F. DARLING
	\$1,000.00	10.000	10.000			
		100.000	100.000			
1403.02	08/14/1915	7.513	7.513	36-125-042-13	STEVENS MN UNITED STATES	PURCHASE LEWIS C. & ELLA F. SPOONER
	* \$1,000.00	10.000	10.000			
		100.000	100.000			
1403.03	05/14/1928	5.000	5.000	36-125-042-32	STEVENS MN UNITED STATES	PURCHASE SUMMIT CEMETARY ASSOCIATION OF MORRIS, MINNESOTA
	\$1.00	5.000	5.000			
		100.000	100.000			
1404.00	06/29/1925	61.132	61.750	36-125-042-24	STEVENS MN UNITED STATES	PURCHASE PAUL L. & MAY H. SPOONER
	* \$9,262.50	61.750	61.750			
		100.000	100.000			
1405.00	07/12/1935	34.502	61.778	02-124-042-11	STEVENS MN UNITED STATES	PURCHASE EQUITABLE LIFE ASSURANCE SOCIETY OF SIOUX FALLS, SOUTH DAKOTA
	* \$4,000.00	68.550	68.550			
		100.000	100.000			

* Asterisk reflects original acquisition cost before deduction

UNIVERSITY OF MINNESOTA
REAL ESTATE OFFICE

CURRENT LAND HOLDINGS BY CAMPUS
MORRIS CAMPUS AND WEST CENTRAL RESEARCH AND OUTREACH CENTER (MCEX)

Tract	Acquisition Date/ Cost	Current Net Acres Gross Acres Ownership Percent		Property ID Nbr	County/ State/ Country	How Acquired/ Previous Owner
		Surface	Mineral			
1406.01	06/26/1935	3.041	4.834	02-124-042-21	STEVENS MN UNITED STATES	PURCHASE ANTON & NETTIE WATZKE
	* \$1,000.00	9.520	9.520			
		100.000	100.000			
1407.00	06/26/1935	46.843	48.409	02-124-042-13	STEVENS MN UNITED STATES	PURCHASE EMIL & EMILIE TRANTOW
	* \$4,000.00	80.000	80.000			
		100.000	100.000			
1409.00	04/12/1937	201.874	236.434	35-125-042-11	STEVENS MN UNITED STATES	PURCHASE PAUL L. & MAY H. SPOONER
	* \$11,052.98	286.570	286.570			
		100.000	100.000			
1410.00	03/20/1958	4.800	0.000	36-125-042-33	STEVENS MN UNITED STATES	PURCHASE UNITED STATES OF AMERICA
	\$1.00	4.800	0.000			
		100.000	0.000			
1411.00	12/23/1960	33.010	33.010	36-125-042-34	STEVENS MN UNITED STATES	PURCHASE LEROY & JULIA L. WOOLRIDGE
	\$12,000.00	33.010	33.010			
		100.000	100.000			
1412.00	03/13/1975	398.910	398.910	31-125-041-42	STEVENS MN UNITED STATES	PURCHASE ERNEST L. & GRAYCE JOHNSON
	\$100,000.00	398.910	398.910			
		100.000	100.000			
1413.00	01/17/1967	36.000	36.000	36-125-042-14	STEVENS MN UNITED STATES	PURCHASE GUARDIAN OF THE ESTATE OF LEO F. KANE
	\$5,850.00	36.000	36.000			
		100.000	100.000			
1415.00	09/21/1984	29.798	29.798	36-125-042-43	STEVENS MN UNITED STATES	PURCHASE CROCUS VALLEY DEVELOPMENT COMPANY
	\$1.00	29.798	29.798			
		100.000	100.000			
1416.00	10/29/1985	19.830	129.830	36-125-042-31	STEVENS MN UNITED STATES	PURCHASE CROCUS VALLEY DEVELOPMENT COMPANY
	* \$1.00	129.830	129.830			
		100.000	100.000			
1418.00	07/21/1987	48.460	0.000	31-125-041-11	STEVENS MN UNITED STATES	PURCHASE BURLINGTON NORTHERN RAILROAD COMPANY
	* \$4,000.00	52.950	0.000			
		100.000	0.000			

* Asterisk reflects original acquisition cost before deduction

UNIVERSITY OF MINNESOTA
REAL ESTATE OFFICE

CURRENT LAND HOLDINGS BY CAMPUS
MORRIS CAMPUS AND WEST CENTRAL RESEARCH AND OUTREACH CENTER (MCEX)

Tract	Acquisition Date/ Cost	Current Net Acres Gross Acres Ownership Percent		Property ID Nbr	County/ State/ Country	How Acquired/ Previous Owner
		Surface	Mineral			
1418.01	02/20/1998	0.033	0.033	36-125-042-23	STEVENS	SALE MARK MCCOLLAR
	\$1.00	0.033	0.033		MN	
		100.000	100.000		UNITED STATES	
1419.00	06/10/1954	1.600	1.600	31-125-041-23	STEVENS	LAND EXCHANGE LEO AND MATHILDA WEBER
	\$1.00	1.600	1.600		MN	
		100.000	100.000		UNITED STATES	
1421.00	10/20/1992	13.500	13.500	31-125-041-11	STEVENS	GIFT HILFRED C. & ESTELLE L. LEE
	\$1.00	13.500	13.500		MN	
		100.000	100.000		UNITED STATES	
1422.00	11/24/1993	0.705	0.705	36-125-042-42	STEVENS	PURCHASE CITY OF MORRIS
	\$1.00	0.705	0.705		MN	
		100.000	100.000		UNITED STATES	
1423.00	12/14/1995	19.000	19.000	36-125-042-11	STEVENS	PURCHASE RILEY BROS. PARTNERSHIP
	\$1.00	19.000	19.000		MN	
		100.000	100.000		UNITED STATES	
1424.00	12/15/1999	53.400	53.400	01-124-042-11	STEVENS	PURCHASE RILEY BROTHER PARTNERSHIP (PREVIOUSLY OWNED BY ROBERT VALNESS)
	\$1.00	53.400	53.400		MN	
		100.000	100.000		UNITED STATES	
1424.01	06/30/1999	0.790	0.790	35-125-042-00	STEVENS	PURCHASE UNIVERSITY OF MINNESOTA FOUNDATION
	\$1.00	0.790	0.790		MN	
		100.000	100.000		UNITED STATES	
1425.00	02/05/2002	11.640	11.640	12-124-042-11	STEVENS	PURCHASE UNIVERSITY OF MINNESOTA FOUNDATION (BONNIE STAHLER)
	\$1.00	11.640	11.640		MN	
		100.000	100.000		UNITED STATES	
1870.00	06/30/1999	0.462	0.462	36-125-042-00	STEVENS	GIFT UNIVERSITY OF MINNESOTA FOUNDATION
	\$1.00	0.462	0.462		MN	
		100.000	100.000		UNITED STATES	

NET TOTALS FOR CAMPUS: 1,248.947 1,372.146

UNIVERSITY OF MINNESOTA

Real Estate Inventory – Crookston Area

As of June 30, 2004

Property

University of Minnesota – Crookston Campus
Northwest Research and Outreach Center

Real Estate Inventory

UNIVERSITY OF MINNESOTA

As of June 30, 2004

Property

Area

University of Minnesota – Crookston Campus
Northwest Research and Outreach Center

108.370 acres

1,479.480

1,587.850 acres

Highways 2 and 75 North
Crookston, MN 56716

Description

Part of Section 18, Township 150 North, Range 46 West; and
Part of Section 19, Township 150 North, Range 46 West; and
Parts of Sections 12, 13, and 24, Township 150 North, Range 47 West
Polk County

Use

Education (Crookston Campus)
Agricultural Research (Research and Outreach Center)

Rights/Restrictions

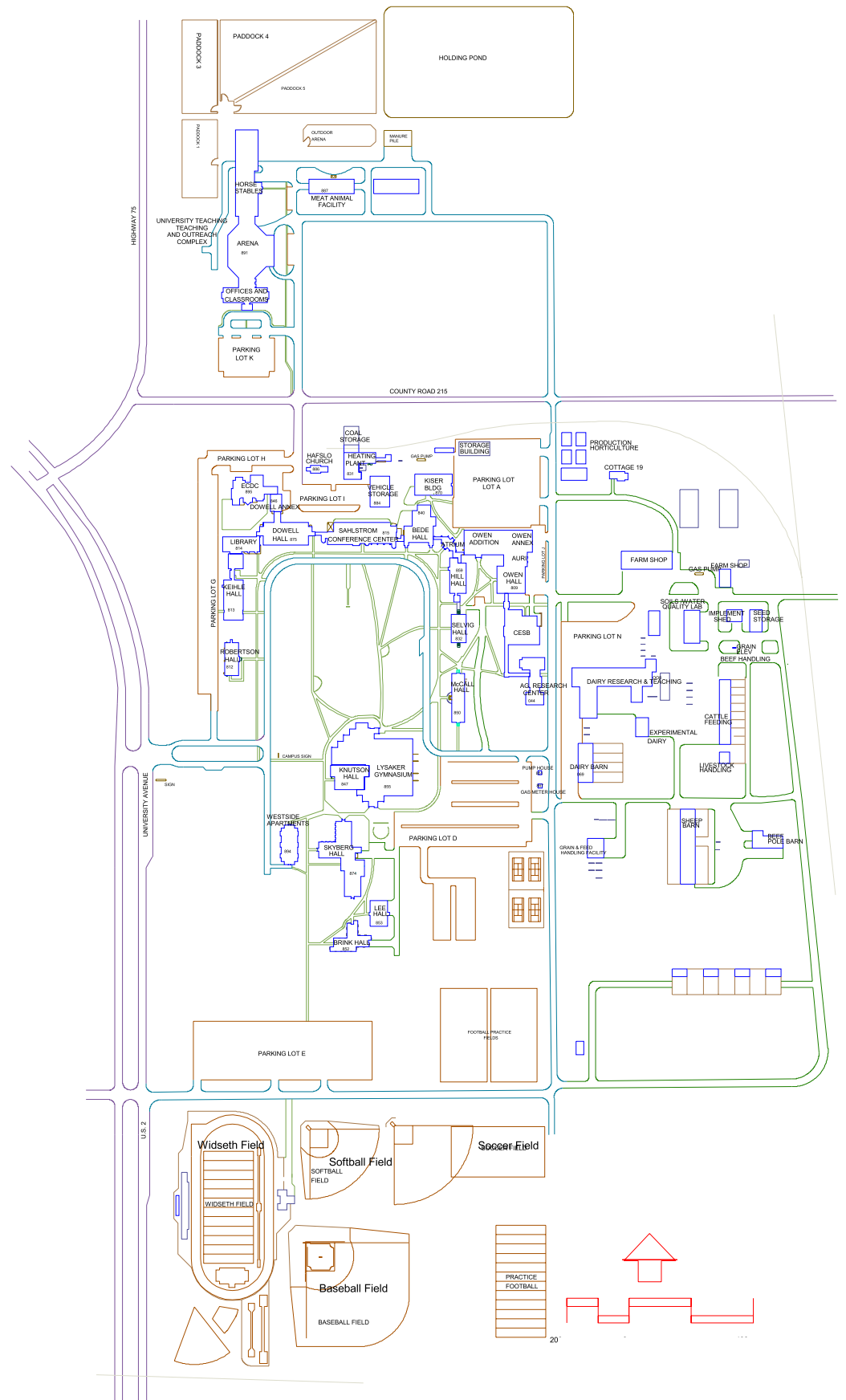
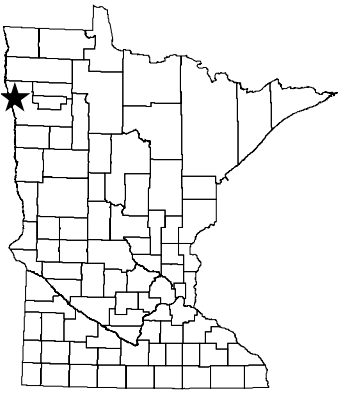
All rights acquired

Administrator

Chancellor
University of Minnesota – Crookston
105 Selvig Hall
Highways 2 and 75 North
Crookston, MN 56716
218-281-8343

Head
Northwest Research and Outreach Center
Highways 2 and 75 North
Crookston, MN 56716
218-281-8602

Comments



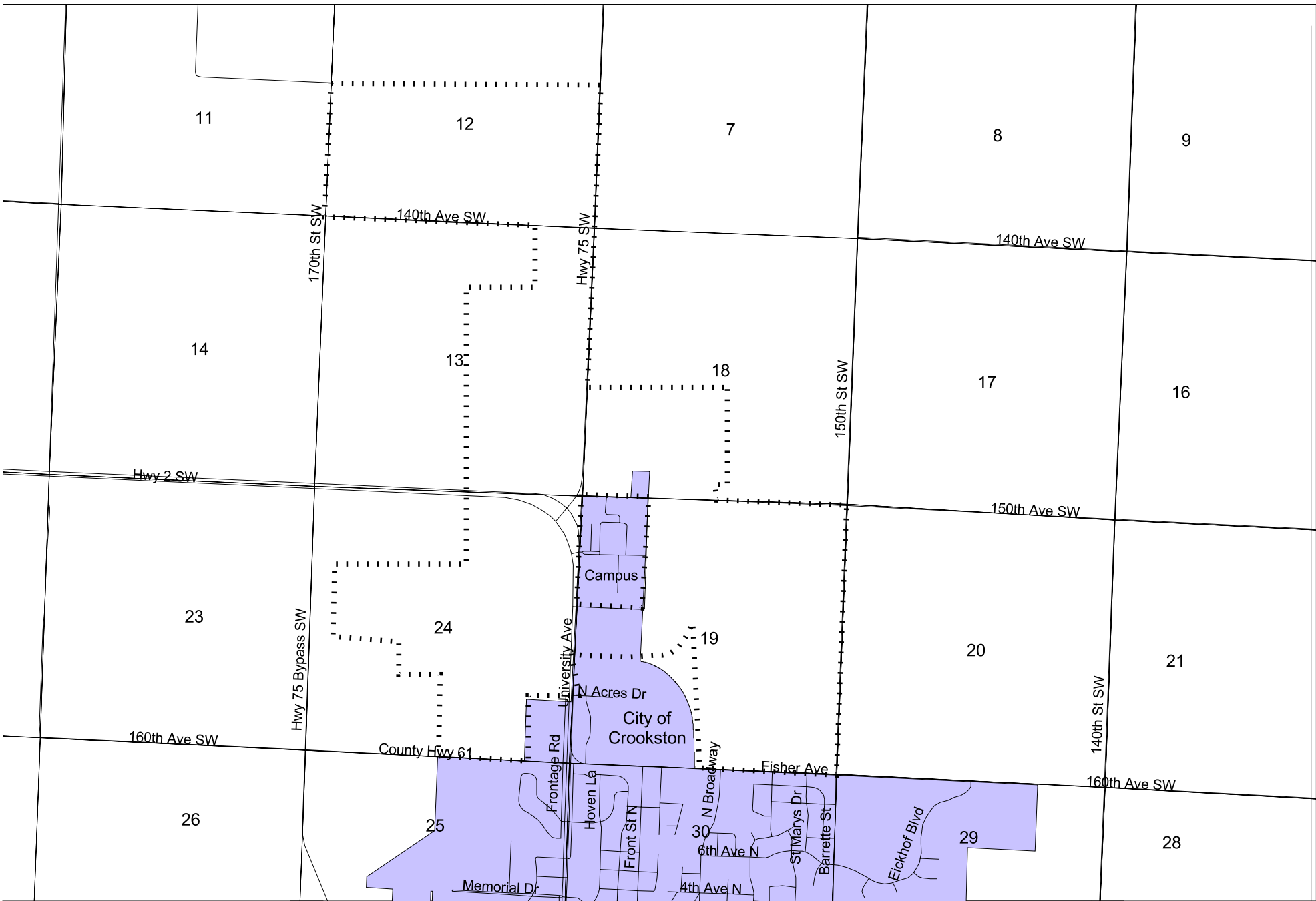
Real Estate Inventory
University of Minnesota

University of Minnesota - Crookston
Northwest Research & Outreach Center
Polk County

As of
June 30,
2004

This map is intended to be used for
planning purposes only and should
not be used when a survey is required.

Base Data: U of M Real Estate Office,
Planning and Programming



Real Estate Inventory
University of Minnesota

University of Minnesota Crookston
Northwest Research & Outreach Center
Polk County



As of
June 30,
2004

This map is intended to be used for
planning purposes only and should
not be used when a survey is required.

Base Data: UM Real Estate Office,
MN Land Management Info Center,
MN DNR, DOT

UNIVERSITY OF MINNESOTA
REAL ESTATE OFFICE

CURRENT LAND HOLDINGS BY CAMPUS
CROOKSTON CAMPUS AND NORTHWEST RESEARCH AND OUTREACH CENTER (CCEX)

Tract	Acquisition Date/ Cost	Current Net Acres		Property ID Nbr	County/ State/ Country	How Acquired/ Previous Owner
		Gross Acres Surface	Ownership Percent Mineral			
1100.00	08/08/1895	461.570	461.570	19-150-046-13	POLK MN UNITED STATES	PURCHASE ST. PAUL, MPLS & MANITOBA RLWY
	* \$1.00	462.000	462.000			
		100.000	100.000			
1102.00	03/26/1924	45.869	45.869	19-150-046-32	POLK MN UNITED STATES	PURCHASE GREAT NORTHERN RAILWAY COMPANY
	* \$1.00	88.890	88.890			
		100.000	100.000			
1103.00	12/08/1937	48.830	48.830	24-150-047-11	POLK MN UNITED STATES	PURCHASE MAURICE & NELLA ROSENTHAL
	* \$3,000.00	62.170	62.170			
		100.000	100.000			
1103.01	10/21/1963	4.500	4.500	24-150-047-42	POLK MN UNITED STATES	PURCHASE CITY OF CROOKSTON
	\$1.00	4.500	4.500			
		100.000	100.000			
1103.02	07/13/1964	2.583	2.583	24-150-047-13	POLK MN UNITED STATES	PURCHASE COUNTY OF POLK
	\$1.00	2.583	2.583			
		100.000	100.000			
1104.00	12/14/1937	186.670	211.800	24-150-047-41	POLK MN UNITED STATES	PURCHASE STATE OF MINN. DEPT. RURAL CRE
	* \$5,000.00	221.900	221.900			
		100.000	100.000			
1106.00	12/18/1962	80.040	80.040	24-150-046-24	POLK MN UNITED STATES	PURCHASE WILLIS & MARILYN WAGNER, ET AL
	\$6,500.00	80.040	80.040			
		100.000	100.000			
1107.00	02/15/1964	308.058	308.058	12-150-047-30	POLK MN UNITED STATES	PURCHASE HENRY AND RENA BORGMAN
	\$85,000.00	308.058	308.058			
		100.000	100.000			
1108.00	10/15/1974	202.000	202.000	13-150-047-44	POLK MN UNITED STATES	PURCHASE NORMAN A. HALVORSEN, ET AL
	\$150,000.00	202.000	202.000			
		100.000	100.000			
1109.00	03/10/1976	12.150	12.150	19-150-046-43	POLK MN UNITED STATES	PURCHASE BURLINGTON NORTHERN INC.
	\$7,206.00	12.150	12.150			
		100.000	100.000			

* Asterisk reflects original acquisition cost before deduction

UNIVERSITY OF MINNESOTA
REAL ESTATE OFFICE

CURRENT LAND HOLDINGS BY CAMPUS
CROOKSTON CAMPUS AND NORTHWEST RESEARCH AND OUTREACH CENTER (CCEX)

Tract	Acquisition Date/ Cost	Current Net Acres Gross Acres Ownership Percent		Property ID Nbr	County/ State/ Country	How Acquired/ Previous Owner
		Surface	Mineral			
1111.00	04/11/1972	9.670	9.670	24-150-047-31	POLK MN UNITED STATES	PURCHASE ARNOLD AND EDNA HANSON
	\$2,415.00	9.670	9.670			
		100.000	100.000			
1112.00	05/10/1978	11.942	11.942	12-150-047-44	POLK MN UNITED STATES	PURCHASE BURLINGTON NORTHERN INC.
	\$6,110.00	11.942	11.942			
		100.000	100.000			
1113.00	02/01/1979	70.614	70.614	13-150-047-11	POLK MN UNITED STATES	PURCHASE CITY OF CROOKSTON
	\$109,445.50	70.614	70.614			
		100.000	100.000			
1117.00	03/07/1991	138.200	142.370	18-150-046-31	POLK MN UNITED STATES	PURCHASE H. M. LYDDON
	* \$206,500.00	142.370	142.370			
		100.000	100.000			
1117.01	11/22/1972	0.000	0.000	25-150-047-21	POLK MN UNITED STATES	EASEMENT THEODORE W. HOVEN, ET. AL.
	\$4,353.51	0.000	0.000			
		0.000	0.000			
1119.00	09/08/1992	0.057	0.057	18-150-046-14	POLK MN UNITED STATES	PURCHASE U S WEST COMMUNICATIONS, INC.
	\$1.00	0.057	0.057			
		100.000	100.000			
1120.00	06/30/1997	5.097	5.097	18-150-046-31	POLK MN UNITED STATES	PURCHASE ESTATE OF RUTH LYDDON
	\$105,000.00	5.097	5.097			
		100.000	100.000			

NET TOTALS FOR CAMPUS: 1,587.850 1,617.150

* Asterisk reflects original acquisition cost before deduction

UNIVERSITY OF MINNESOTA

Real Estate Inventory – Other Minnesota

As of June 30, 2004

Property

Cloquet Forestry Center

Fens Research Facility

Grass Seed Field Lab

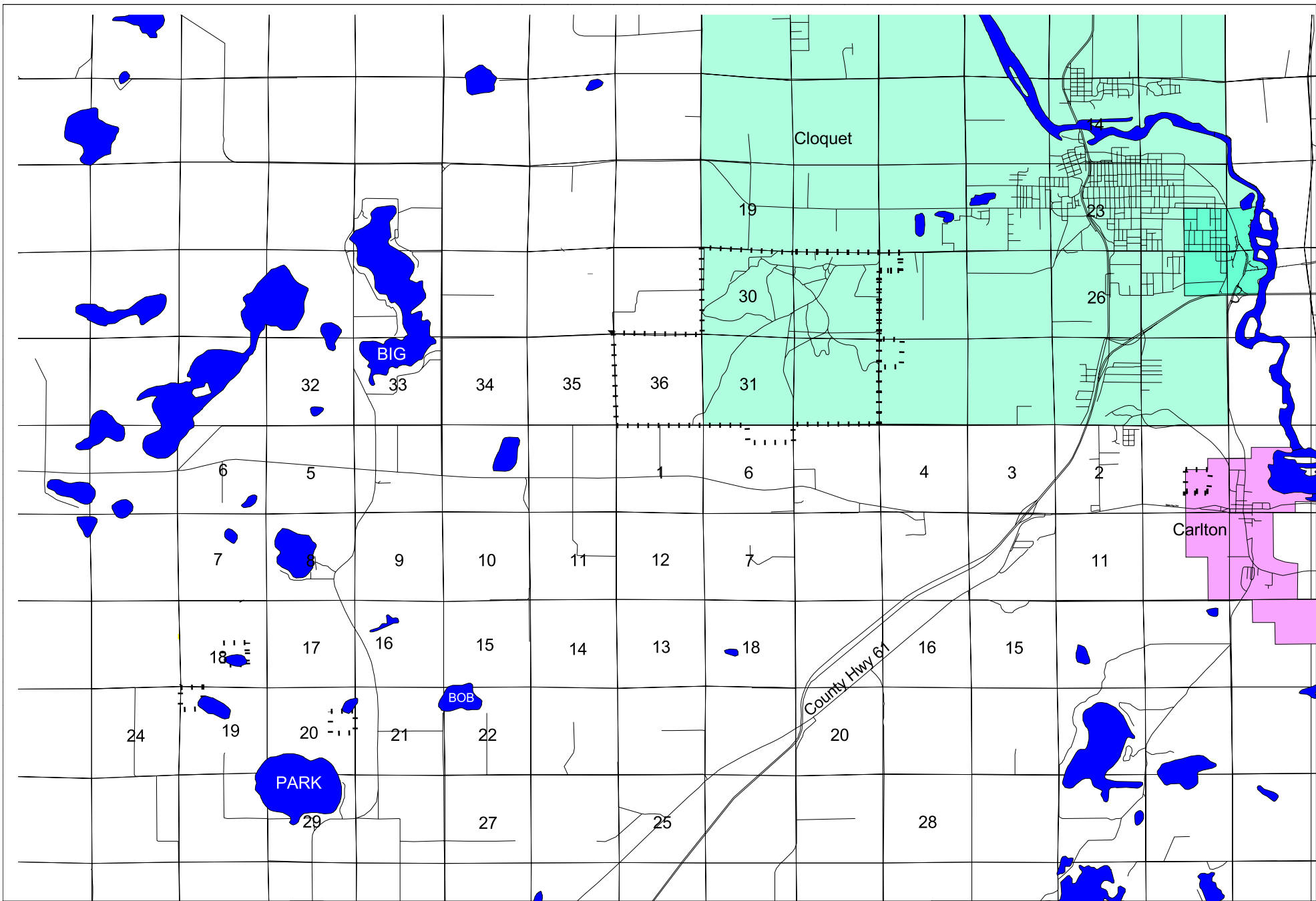
Minnesota Poultry Testing Lab

North Central Research and Outreach Center

Sanders Crop Management Center

Southwest Research and Outreach Center

Southern Research and Outreach Center



Real Estate Inventory
University of Minnesota

Cloquet Forestry Center
Carlton County



As of
June 30,
2004

This map is intended to be used for
planning purposes only and should
not be used when a survey is required.

Base Data: UM Real Estate Office,
MN Land Management Info Center,
MN DNR, DOT

Real Estate Inventory

UNIVERSITY OF MINNESOTA

June 30, 2004

Property

Area

Cloquet Forestry Center

3,549.632 acres

175 University Road
Cloquet, MN 55720

Description

Parts of Sections 1 and 6, Township 48 North, Range 17 West;
Parts of Section 28 and all of Sections 29, 30, 31, and 32, Township 49 North, Range 17 West;
Parts of Section 18, 19, and 20, Township 48 North, Range 18 West;
Part of Section 26, Township 49 North, Range 18 West; and all of Section 36, Township 49 North, Range 18 West.
Carlton County

Use

Natural Resources education and research

Rights/Restrictions

Pursuant to 1909 Minn. Laws Ch. 131, the State of Minnesota accepted 2200 acres in Carlton County on the Fond du Lac Indian Reservation from the federal government for the establishment of a "demonstration and experiment forest for the University of Minnesota. A subsequent law, 2002 Minn. Laws Ch. 36, Sec. 21, permits the state to grant a quit claim deed to the University for the acreage, which has been requested.

Administrator

Coordinator
Cloquet Forestry Center
175 University Rd.
Cloquet, MN 55720
218-879-0850

Comments

UNIVERSITY OF MINNESOTA
REAL ESTATE OFFICE

CURRENT LAND HOLDINGS BY CAMPUS
CLOQUET FORESTRY CENTER (CFC)

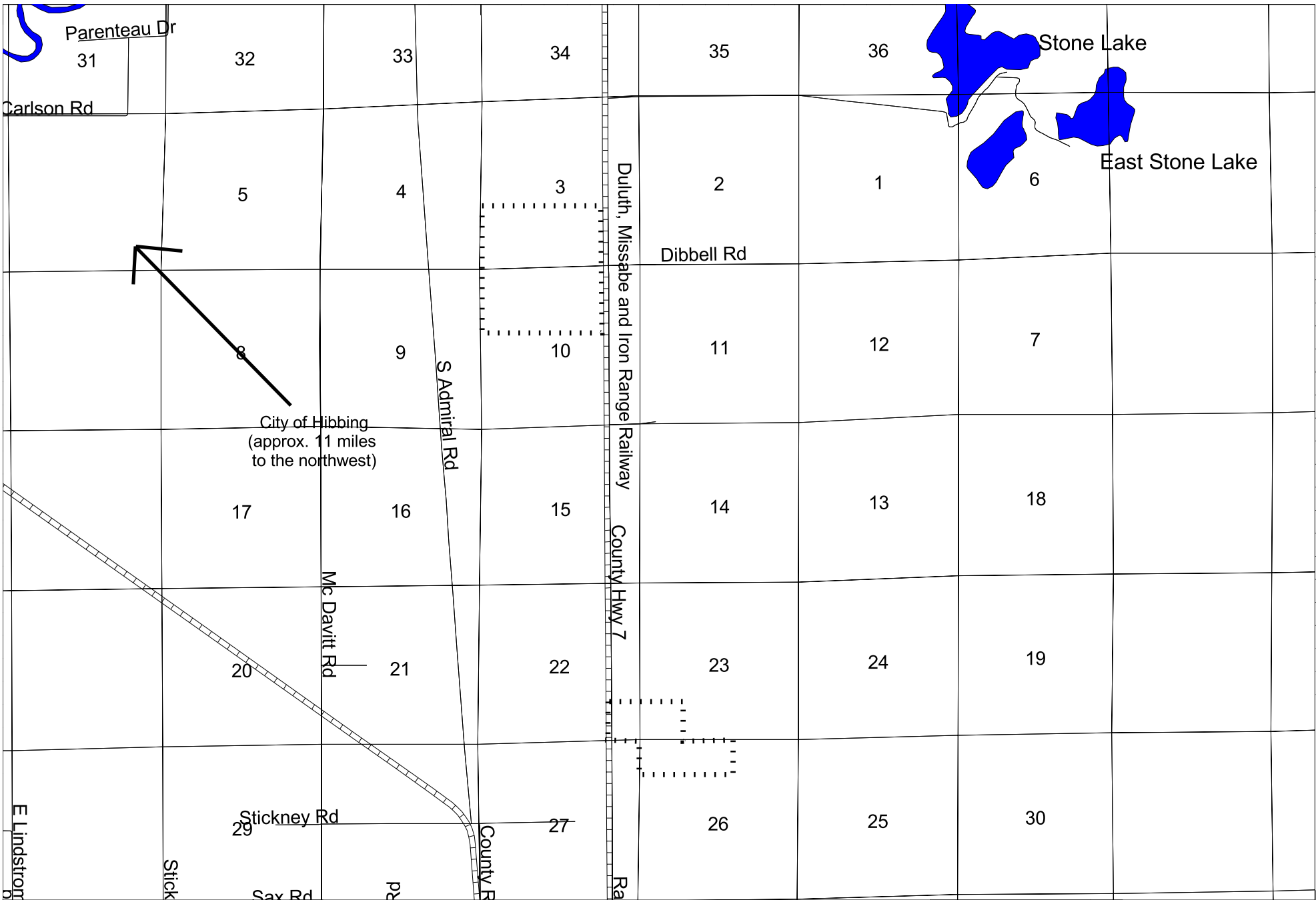
Tract	Acquisition Date/ Cost	Current Net Acres		Property ID Nbr	County/ State/ Country	How Acquired/ Previous Owner
		Gross Acres Surface	Ownership Percent Mineral			
1701.01	11/15/1909	2,094.970	2,094.970	29-049-017-11	CARLTON MN UNITED STATES	PURCHASE UNITED STATES GOVERNMENT
	\$2,618.72	2,094.970	2,094.970			
		100.000	100.000			
1701.02	09/01/1910	40.000	40.000	30-049-017-24	CARLTON MN UNITED STATES	PURCHASE UNITED STATES GOVERNMENT
	\$1.00	40.000	40.000			
		100.000	100.000			
1701.03	12/22/1909	80.000	80.000	30-049-017-31	CARLTON MN UNITED STATES	PURCHASE ST. LOUIS RIVER MERCANTILE CO.
	\$1.00	80.000	80.000			
		100.000	100.000			
1701.04	11/01/1910	447.120	447.120	30-049-017-11	CARLTON MN UNITED STATES	PURCHASE UNITED STATES INDIAN ALLOTMENT
	\$3,950.00	447.120	447.120			
		100.000	100.000			
1702.00	12/22/1924	120.000	120.000	32-049-017-24	CARLTON MN UNITED STATES	PURCHASE REGINALD H. VIBERT ET AL
	\$1,100.00	120.000	120.000			
		100.000	100.000			
1703.00	12/22/1924	120.000	120.000	32-049-017-23	CARLTON MN UNITED STATES	PURCHASE AURELIA A. AND FRED D. VIBERT
	\$2,200.00	120.000	120.000			
		100.000	100.000			
1704.00	12/31/1938	161.130	398.390	18-048-018-33	CARLTON MN UNITED STATES	PURCHASE MARGARET E. OLDENBURG
	* \$1.00	400.000	400.000			
		100.000	100.000			
1705.00	06/28/1943	120.000	120.000	31-049-017-44	CARLTON MN UNITED STATES	PURCHASE HEIRS OF MICHAEL T. RYAN
	\$800.00	120.000	120.000			
		100.000	100.000			
1706.00	09/28/1943	40.000	40.000	29-049-017-11	CARLTON MN UNITED STATES	PURCHASE NELLIE MCSWEENEY PAGE
	\$427.00	40.000	40.000			
		100.000	100.000			
1707.00	01/06/1944	40.000	40.000	29-049-017-12	CARLTON MN UNITED STATES	PURCHASE MARGARET MELVILLE
	\$50.00	40.000	40.000			
		100.000	100.000			

* Asterisk reflects original acquisition cost before deduction

UNIVERSITY OF MINNESOTA
REAL ESTATE OFFICE

CURRENT LAND HOLDINGS BY CAMPUS
CLOQUET FORESTRY CENTER (CFC)

Tract	Acquisition Date/ Cost	Current Net Acres Gross Acres Ownership Percent		Property ID Nbr	County/ State/ Country	How Acquired/ Previous Owner
		Surface	Mineral			
1708.00	12/08/1944 \$450.00	40.000	40.000	29-049-017-13	CARLTON MN UNITED STATES	PURCHASE ESTATE OF HARVEY C KOCH
		80.000	80.000			
		50.000	50.000			
1709.00	12/09/1944 \$450.00	40.000	40.000	29-049-017-13	CARLTON MN UNITED STATES	PURCHASE HELEN LOUISE MAINES
		80.000	80.000			
		50.000	50.000			
1710.00	04/25/1949 \$1,500.00	40.000	40.000	30-049-017-21	CARLTON MN UNITED STATES	PURCHASE JOHN T. AND LUCILE U. MCGREGOR
		40.000	40.000			
		100.000	100.000			
1711.00	05/24/1949 \$1,084.77	80.000	80.000	30-049-017-22	CARLTON MN UNITED STATES	PURCHASE DAVID AYNEMAHSUNG ET AL
		80.000	80.000			
		100.000	100.000			
1712.00	04/30/1964 \$2,812.50	37.000	37.000	28-049-017-22	CARLTON MN UNITED STATES	PURCHASE PHYLLIS M. AND KENNETH R OLSON
		37.000	37.000			
		100.000	100.000			
1714.00	10/03/1978 \$1,100.00	1.000	1.000	28-049-017-22	CARLTON MN UNITED STATES	PURCHASE JOHN D. AND BARBARA GILCHRIST
		1.000	1.000			
		100.000	100.000			
1717.00	02/28/2003 \$99,900.00	48.412	48.412	33-049-017-22	CARLTON MN UNITED STATES	PURCHASE BEVERLY ANN BERTHIAUME AND RICHARD BERTHIAUME
		50.960	50.960			
		95.000	95.000			
NET TOTALS FOR CAMPUS:		3,549.632	3,786.892			



Real Estate Inventory
University of Minnesota

Fens Research Facility
St. Louis County



As of
June 30,
2004

This map is intended to be used for planning purposes only and should not be used when a survey is required.

Base Data: UM Real Estate Office,
MN Land Management Info Center,
MN DNR, DOT

Real Estate Inventory

UNIVERSITY OF MINNESOTA

June 30, 2004

Property

Fens Research Facility

County State-Aid Highway No. 7
Zim, MN 55799

Area

523.710 acres

Description

Parts of Sections 3, 10, 22, 23, and 26, Township 55 North, Range 18 West
St. Louis County

Use

Peatland research (NRRI, Duluth Campus)

Rights/Restrictions

All rights acquired, except peat fuel stockpiles and mineral rights in some tracts.
Use restricted (to research) and non-lease and non-sale restrictions in existence through October 12, 1996. Sale proceeds shared with Grantor if property sold before October 12, 2026.

Administrator

Director
National Resources Research Institute
3rd Floor NRRI Building
3151 Miller Trunk Highway
Duluth, MN 55811
218-720-4294

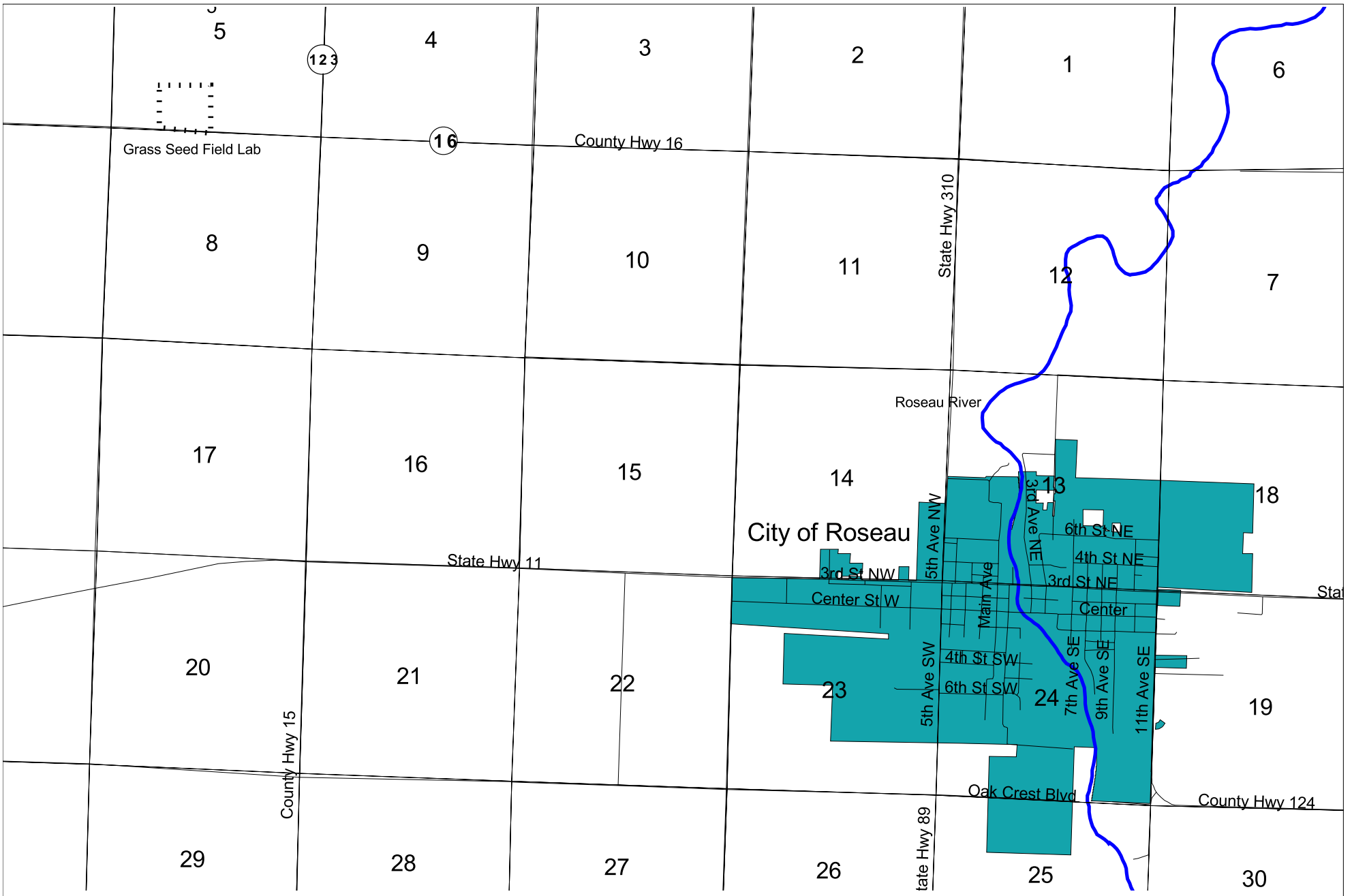
Comments

Acquired from the State of Minnesota, Iron Range Resources and Rehabilitation Board, for \$1.00. The University entered 102 acres in Section 10 into a wetland bank agreement with the Board of Soil and Water Resources.

UNIVERSITY OF MINNESOTA
REAL ESTATE OFFICE

CURRENT LAND HOLDINGS BY CAMPUS
FENS RESEARCH FACILITY (FRF)

Tract	Acquisition Date/ Cost	Current Net Acres Gross Acres Ownership Percent		Property ID Nbr	County/ State/ Country	How Acquired/ Previous Owner
		Surface	Mineral			
2337.01	10/13/1986	160.000	0.000	03-055-018-31	ST. LOUIS MN UNITED STATES	PURCHASE STATE OF MINNESOTA, DEPT. OF IRRB
	\$1.00	160.000	0.000			
		100.000	0.000			
2337.02	10/13/1986	91.470	0.000	03-055-018-41	ST. LOUIS MN UNITED STATES	PURCHASE STATE OF MINNESOTA, DEPT. OF IRRB
	\$1.00	91.470	0.000			
		100.000	0.000			
2337.03	10/13/1986	46.240	46.240	10-055-018-12	ST. LOUIS MN UNITED STATES	PURCHASE STATE OF MINNESOTA, DEPT. OF IRRB
	\$1.00	46.240	46.240			
		100.000	100.000			
2337.04	10/13/1986	80.000	80.000	10-055-018-21	ST. LOUIS MN UNITED STATES	PURCHASE STATE OF MINNESOTA, DEPT. OF IRRRB
	\$1.00	80.000	80.000			
		100.000	100.000			
2337.05	10/13/1986	26.000	26.000	22-055-018-44	ST. LOUIS MN UNITED STATES	PURCHASE STATE OF MINNESOTA, DEPT. OF IRRRB
	\$1.00	26.000	26.000			
		100.000	100.000			
2337.06	10/13/1986	40.000	40.000	23-055-018-33	ST. LOUIS MN UNITED STATES	PURCHASE STATE OF MINNESOTA, DEPT. OF IRRRB
	\$1.00	40.000	40.000			
		100.000	100.000			
2337.07	10/13/1986	80.000	80.000	26-055-018-21	ST. LOUIS MN UNITED STATES	PURCHASE STATE OF MINNESOTA, DEPT. OF IRRRB
	\$1.00	80.000	80.000			
		100.000	100.000			
NET TOTALS FOR CAMPUS:		523.710	272.240			



Real Estate Inventory
University of Minnesota

Grass Seed Field Lab
 Roseau County

As of
June 30,
2004

This map is intended to be used for planning purposes only and should not be used when a survey is required.

Base Data: UM Real Estate Office, MN Land Management Info Center, MN DNR, DOT



Real Estate Inventory

UNIVERSITY OF MINNESOTA

June 30, 2004

Property

Grass Seed Field Lab

HCR 5, P.O. Box 22
Roseau, MN 56751

Area

40.00 acres

Description

The SE $\frac{1}{4}$ of the SW $\frac{1}{4}$ of Section 5, Township 162 N, Range 40 West, Roseau County

Use

Grass seed research

Rights/Restrictions

All rights acquired with any income dedicated to COAFES (Land) and the Department of Agronomy and Plant Genetics (Building).

Administrator

Project Head
Department of Agronomy and Plant Genetics
1991 Buford Circle
Room 411 Borlaug Hall
St. Paul, MN 55108-6026
612-625-1791

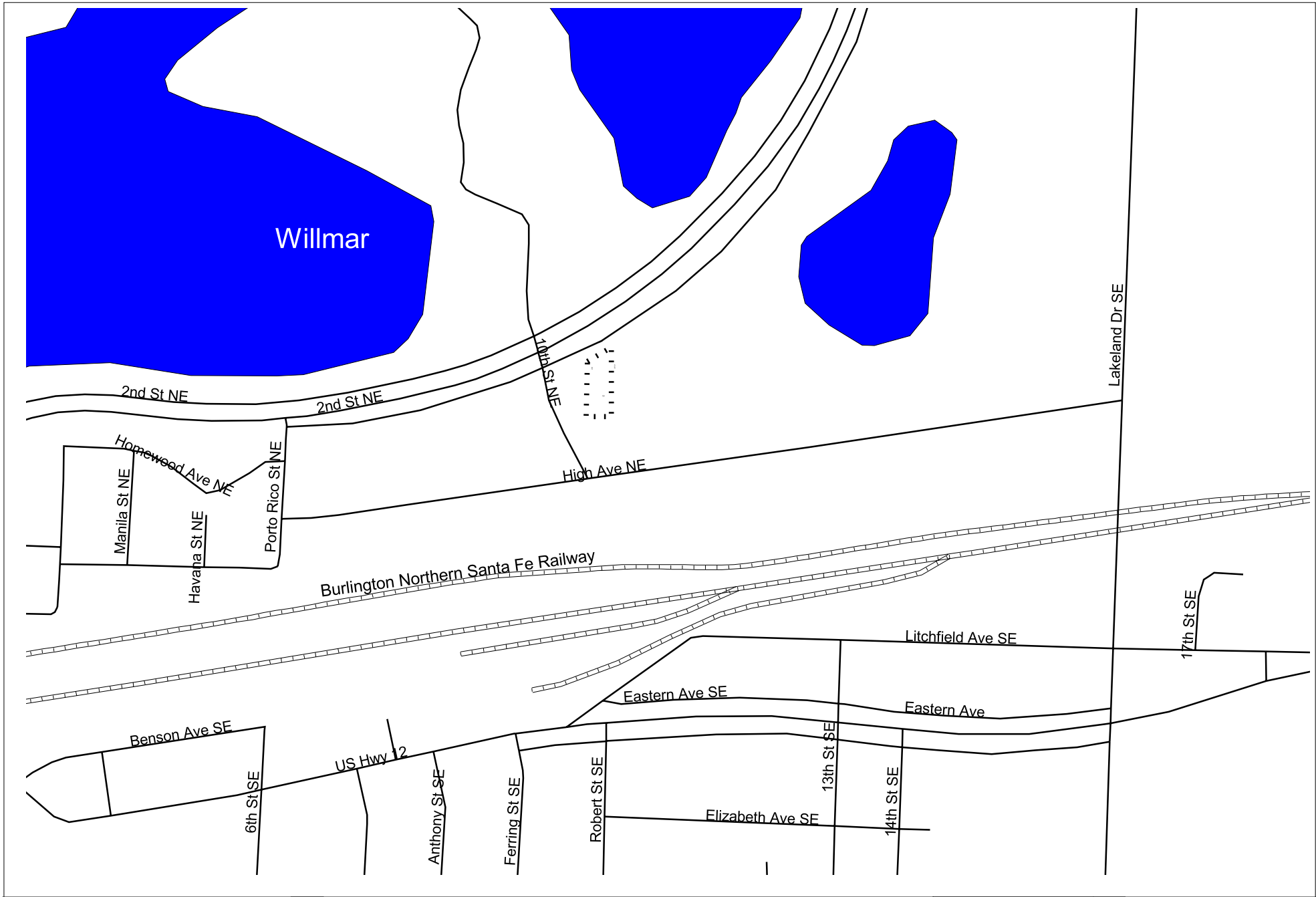
Comments

UNIVERSITY OF MINNESOTA
REAL ESTATE OFFICE

CURRENT LAND HOLDINGS BY CAMPUS
GRASS SEED FIELD LAB (GSFL)

Tract	Acquisition Date/ Cost	Current Net Acres Gross Acres Ownership Percent		Property ID Nbr	County/ State/ Country	How Acquired/ Previous Owner
		Surface	Mineral			
1868.00	10/02/1997	40.000	40.000	05-162-040-34	ROSEAU	GIFT
	\$1.00	40.000	40.000		MN	NORTHERN MN FORAGE-TURF SEED ADVISORY
		100.000	100.000		UNITED STATES	COMMITTEE, INC.

NET TOTALS FOR CAMPUS: 40.000 40.000



Real Estate Inventory
University of Minnesota

Minnesota Poultry Testing Lab
 Kandiyohi County

As of
June 30,
2004

This map is intended to be used for planning purposes only and should not be used when a survey is required.

Base Data: UM Real Estate Office, MN Land Management Info Center, MN DNR, DOT



Real Estate Inventory

UNIVERSITY OF MINNESOTA

June 30, 2004

Property

Minnesota Poultry Testing Laboratory

622 Business Highway 71
Willmar, MN 56201

Area

0.798 acres

Description

Lot 1 and the easterly 20 feet of Lot 2 as measured along the north line of said Lot 2 of Block 1, North 71 Addition, Kandiyohi County

Use

Serology and poultry testing laboratory (operated by the University and the Minnesota Board of Animal Health)

Rights/Restrictions

All rights acquired

Administrator

Director
Minnesota Poultry Testing Laboratory
P.O. Box 126
Willmar, MN 56201

Dean
College of Veterinary Medicine
455 Veterinary Teaching Hospitals
352 Boyd Avenue
612-624-9227

Comments

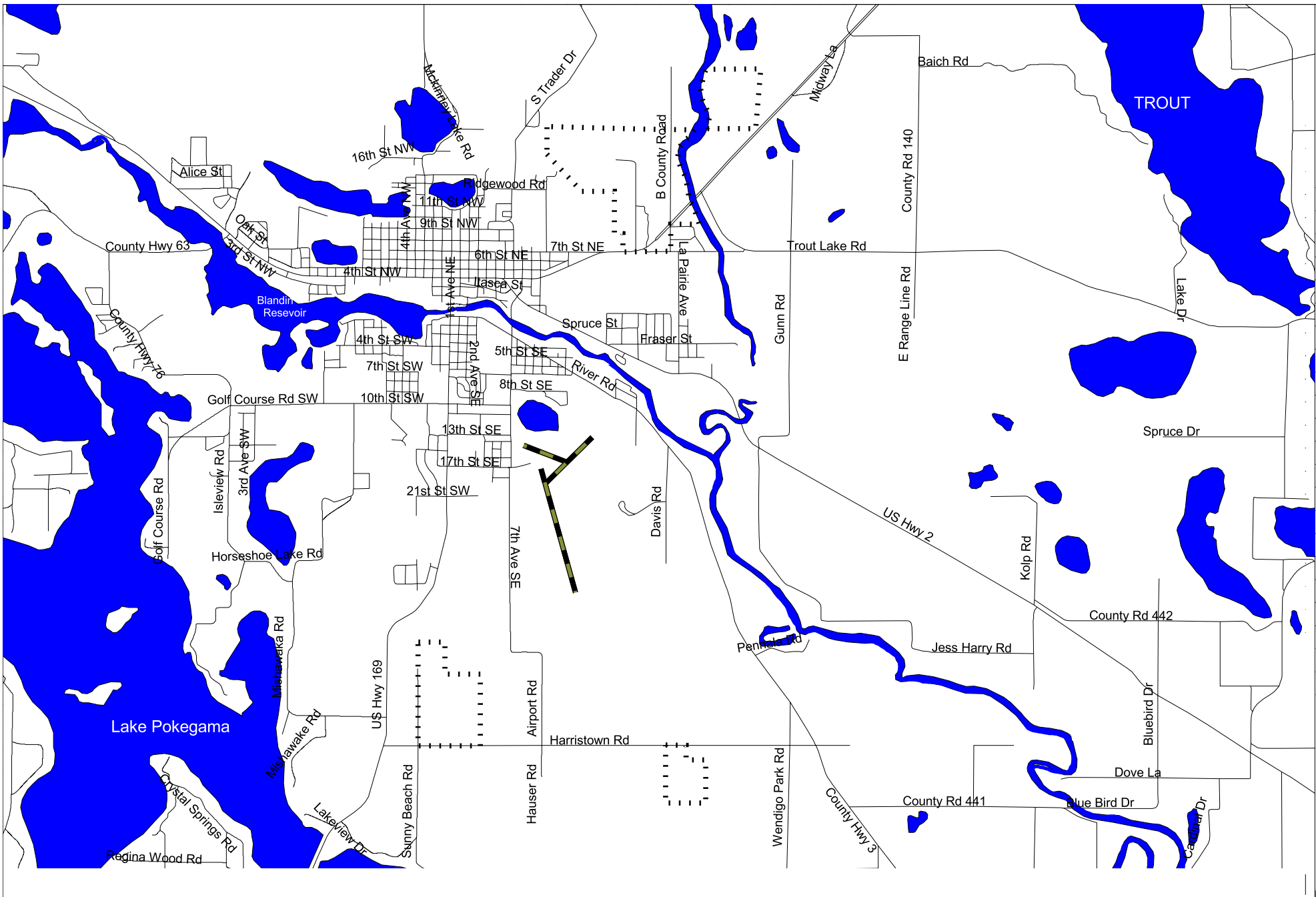
This property was acquired in an exchange for the previous Poultry Testing Lab (known as the Wilmar Field Laboratory).

UNIVERSITY OF MINNESOTA
REAL ESTATE OFFICE

CURRENT LAND HOLDINGS BY CAMPUS
MINNESOTA POULTRY TESTING LABORATORY (MPTL)

Tract	Acquisition Date/ Cost	Current Net Acres Gross Acres Ownership Percent		Property ID Nbr	County/ State/ Country	How Acquired/ Previous Owner
		Surface	Mineral			
1978.01	12/30/1997	0.798	0.798	11-119-035-33	KANDIYOHI	LAND EXCHANGE
	\$104,000.00	0.798	0.798		MN	DUININCK BROS., INC.
		100.000	100.000		UNITED STATES	

NET TOTALS FOR CAMPUS: 0.798 0.798



Real Estate Inventory
University of Minnesota

North Central Research & Outreach Center
Itasca County

As of
June 30,
2004

This map is intended to be used for planning purposes only and should not be used when a survey is required.
Base Data: UM Real Estate Office, MN Land Management Info Center, MN DNR, DOT



Real Estate Inventory

UNIVERSITY OF MINNESOTA

June 30, 2004

Property

North Central Research and Outreach Center

1861 Highway 169 East
Grand Rapids, MN 55744

Area

899.239 acres

Description

Parts of Sections 4 and 11, Township 54 North, Range 25 West; and parts of Section 11, 14 and 15, Township 55 North, Range 25 West,
Itasca County

Use

Research and outreach

Rights/Restrictions

All rights acquired, except minerals in some tracts.

Three acres subject to a life estate to the former owners.

Encumbrances include a 75-year lease to the Minnesota State Board for Community Colleges for Itasca Community College, Arrowhead System and a 50-year land lease for the North Central Forest Research Center.

Administrator

Head
North Central Research and Outreach Center
1861 Highway 169 East
Grand Rapids, MN 55744
218-327-4490

Comments

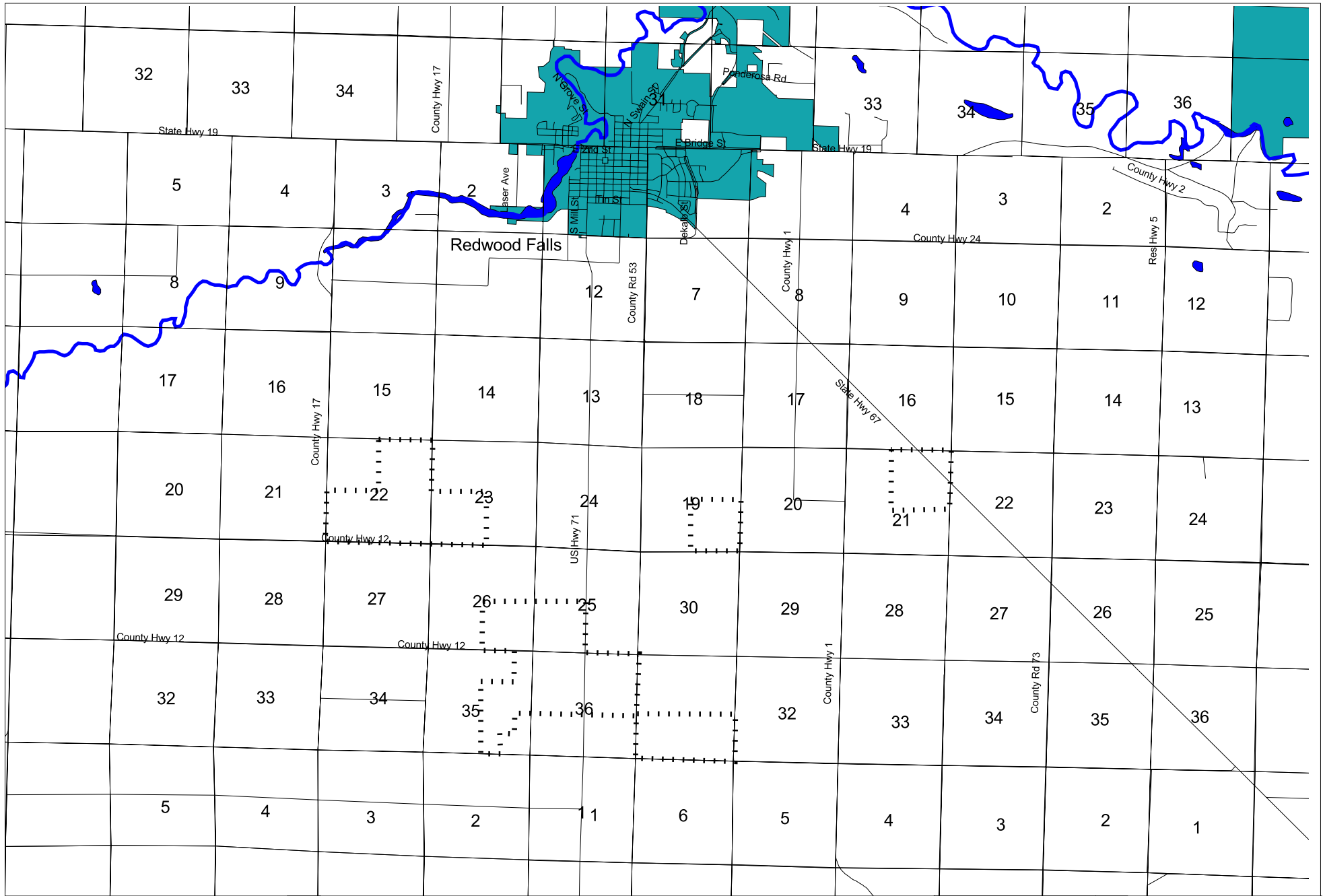
University Lease Numbers U-126 and U-176

UNIVERSITY OF MINNESOTA
REAL ESTATE OFFICE

CURRENT LAND HOLDINGS BY CAMPUS
NORTH CENTRAL RESEARCH AND OUTREACH CENTER (NCES)

Tract	Acquisition Date/ Cost	Current Net Acres		Property ID Nbr	County/ State/ Country	How Acquired/ Previous Owner
		Gross Acres Surface	Ownership Percent Mineral			
1201.00	04/21/1896	80.000	80.000	15-055-025-21	ITASCA MN UNITED STATES	GIFT HENRY F. BROWN, ET. AL.
	\$1.00	80.000	80.000			
		100.000	100.000			
1202.00	05/01/1896	354.040	354.040	15-055-025-11	ITASCA MN UNITED STATES	PURCHASE BOARD OF COMMISSIONERS OF ITASCA COUNTY
	* \$3,500.00	361.100	361.100			
		100.000	100.000			
1203.00	04/13/1896	13.500	13.500	14-055-025-00	ITASCA MN UNITED STATES	PURCHASE N. WEBSTER & SETTIE GILLILAND
	\$135.00	13.500	13.500			
		100.000	100.000			
1205.00	11/15/1965	110.300	0.000	11-055-025-31	ITASCA MN UNITED STATES	PURCHASE EDWARD W. JOHNSON, ET. AL.
	\$5,500.00	110.300	0.000			
		100.000	0.000			
1206.00	03/23/1967	49.486	0.000	15-055-025-24	ITASCA MN UNITED STATES	PURCHASE STATE OF MINNESOTA
	* \$2,252.50	57.700	0.000			
		100.000	0.000			
1206.01	06/26/2000	2.982	0.000	15-055-025-23	ITASCA MN UNITED STATES	PURCHASE TOWNSHIP OF GRAND RAPIDS
	\$1.00	2.982	0.000			
		100.000	0.000			
1207.00	01/05/1968	7.841	0.000	15-055-025-22	ITASCA MN UNITED STATES	PURCHASE STATE OF MINNESOTA
	* \$1.00	18.000	0.000			
		100.000	0.000			
1208.00	09/30/1971	31.000	31.000	11-055-025-43	ITASCA MN UNITED STATES	PURCHASE CLARENCE & HJERDIS BUNNELL
	\$7,750.00	31.000	31.000			
		100.000	100.000			
1209.00	01/03/1986	200.000	200.000	04-054-025-00	ITASCA MN UNITED STATES	PURCHASE LEO J. & EILEEN N. HAUSER
	\$150,000.00	200.000	200.000			
		100.000	100.000			

* Asterisk reflects original acquisition cost before deduction



Real Estate Inventory
University of Minnesota

Sanders Crop Management Center
Redwood County



As of
June 30,
2004

This map is intended to be used for planning purposes only and should not be used when a survey is required.

Base Data: UM Real Estate Office,
MN Land Management Info Center,
MN DNR, DOT

Real Estate Inventory

UNIVERSITY OF MINNESOTA

June 30, 2004

Property

Sanders Crop Management Center

Redwood Falls, MN 56283

Area

2039.172 acres

Description

Parts of Section 19, 21 and 31, Township 112 North, Range 35 West; and parts of Section 22, 23, 25, 26, 35 and 36, Township 112 North, Range 36 West, Redwood County

Use

Majority leased for farming purposes; also interdisciplinary research.

Rights/Restrictions

All rights acquired. Twenty-five year University ownership requested by Donors. Income dedicated to the Parker D. Sanders and Isabella G. Sanders Fund, the net income of which shall be used for "scholarship, research, experimentation or other educational purposes...and for the maintenance, repairs, and, if necessary, replacement of Schulmerich Carillon..."

Administrator

Head
Southwest Research and Outreach Center
P.O. Box 428
Lamberton, MN 56152
507-752-7372

Comments

The Sanders Fund is used to support interdisciplinary research projects within the Research and Outreach Center.

UNIVERSITY OF MINNESOTA
REAL ESTATE OFFICE

CURRENT LAND HOLDINGS BY CAMPUS
SANDERS CROP MANAGEMENT CENTER (SCMC)

Tract	Acquisition Date/ Cost	Current Net Acres		Property ID Nbr	County/ State/ Country	How Acquired/ Previous Owner
		Gross Acres Surface	Ownership Percent Mineral			
1997.01	06/27/1986	75.500	80.000	19-112-035-41	REDWOOD MN UNITED STATES	BEQUEST BOB B. EBBESEN, ET. AL.
	* \$1.00	160.000	160.000			
		50.000	50.000			
1997.02	06/27/1986	77.000	77.000	21-112-035-11	REDWOOD MN UNITED STATES	BEQUEST BOB B. EBBESEN, ET. AL.
	\$1.00	154.000	154.000			
		50.000	50.000			
1997.03	07/22/1986	149.501	153.520	31-112-035-31	REDWOOD MN UNITED STATES	BEQUEST BOB B. EBBESEN, ET. AL.
	* \$1.00	307.040	307.040			
		50.000	50.000			
1997.04	06/27/1986	240.000	240.000	22-112-036-11	REDWOOD MN UNITED STATES	BEQUEST BOB B. EBBESEN, ET. AL.
	\$1.00	480.000	480.000			
		50.000	50.000			
1997.05	06/27/1986	80.000	80.000	23-112-036-31	REDWOOD MN UNITED STATES	BEQUEST BOB B. EBBESEN, ET. AL.
	\$1.00	160.000	160.000			
		50.000	50.000			
1997.06	06/27/1986	80.000	80.000	25-112-036-31	REDWOOD MN UNITED STATES	BEQUEST BOB B. EBBESEN, ET. AL.
	\$1.00	160.000	160.000			
		50.000	50.000			
1997.07	06/27/1986	80.000	80.000	26-112-036-41	REDWOOD MN UNITED STATES	BEQUEST BOB B. EBBESEN, ET. AL.
	\$1.00	160.000	160.000			
		50.000	50.000			
1997.08	08/02/1971	166.170	166.170	35-112-036-42	REDWOOD MN UNITED STATES	BEQUEST ISABELLA G. & PARKER D SANDERS
	\$1.00	166.170	166.170			
		100.000	100.000			
1997.09	06/27/1986	74.500	80.000	36-112-036-11	REDWOOD MN UNITED STATES	BEQUEST BOB B. EBBESEN, ET. AL.
	* \$1.00	160.000	160.000			
		50.000	50.000			
1997.11	01/22/1993	75.500	80.000	19-112-035-41	REDWOOD MN UNITED STATES	BEQUEST ESTATE OF PARKER D. SANDERS
	* \$1.00	160.000	160.000			
		50.000	50.000			

* Asterisk reflects original acquisition cost before deduction

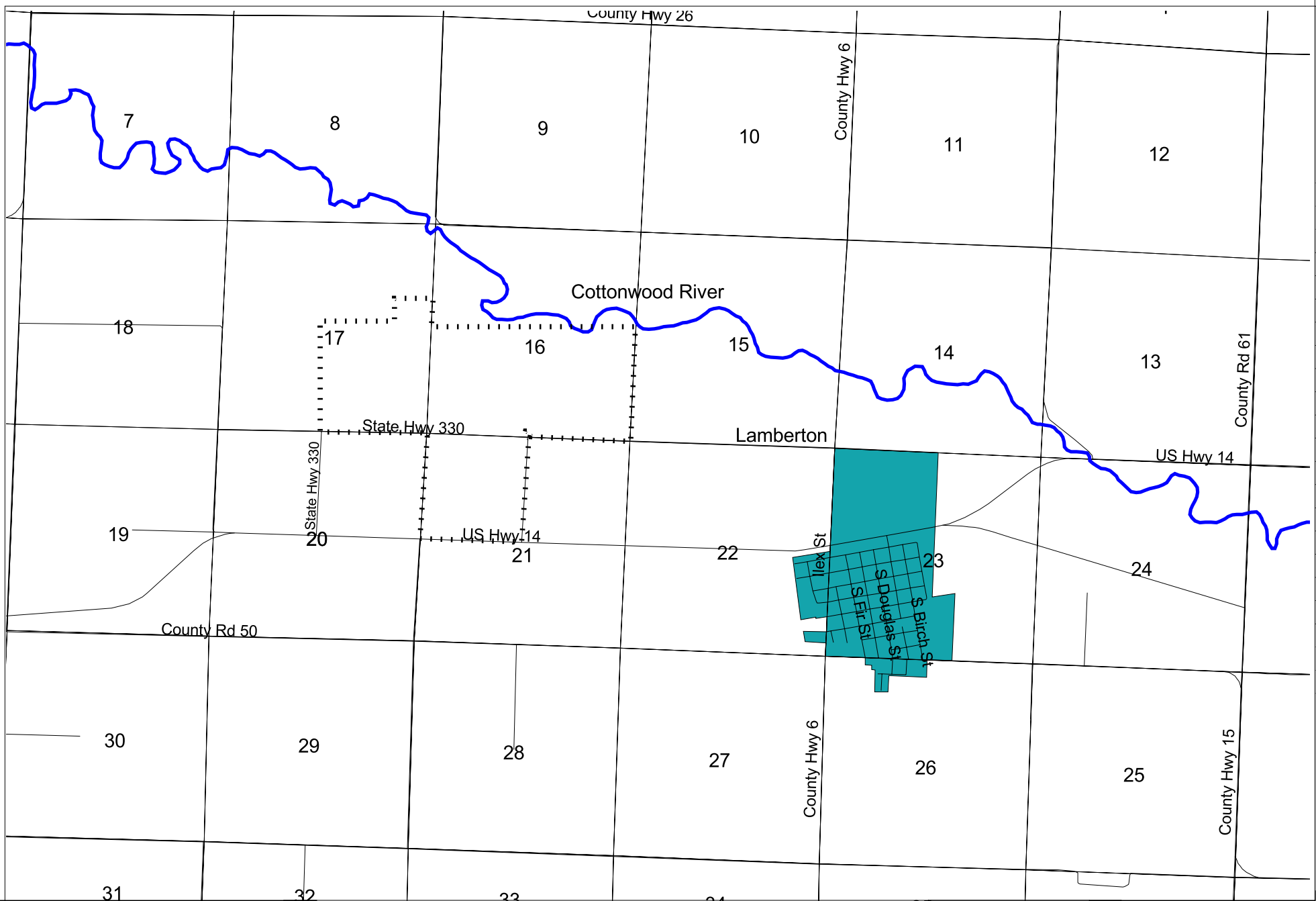
UNIVERSITY OF MINNESOTA
REAL ESTATE OFFICE

CURRENT LAND HOLDINGS BY CAMPUS
SANDERS CROP MANAGEMENT CENTER (SCMC)

Tract	Acquisition Date/ Cost	Current Net Acres Gross Acres Ownership Percent		Property ID Nbr	County/ State/ Country	How Acquired/ Previous Owner
		Surface	Mineral			
1997.12	01/22/1993	77.000	77.000	21-112-035-11	REDWOOD MN UNITED STATES	BEQUEST ESTATE OF PARKER D. SANDERS
	\$1.00	154.000	154.000			
		50.000	50.000			
1997.13	01/22/1993	149.501	153.520	31-112-035-31	REDWOOD MN UNITED STATES	BEQUEST ESTATE OF PARKER D. SANDERS
	* \$1.00	307.040	307.040			
		50.000	50.000			
1997.14	01/22/1993	240.000	240.000	22-112-036-11	REDWOOD MN UNITED STATES	BEQUEST ESTATE OF PARKER D. SANDERS
	\$1.00	480.000	480.000			
		50.000	50.000			
1997.15	01/22/1993	80.000	80.000	23-112-036-31	REDWOOD MN UNITED STATES	BEQUEST ESTATE OF PARKER D. SANDERS
	\$1.00	160.000	160.000			
		50.000	50.000			
1997.16	01/22/1993	80.000	80.000	25-112-036-31	REDWOOD MN UNITED STATES	BEQUEST ESTATE OF PARKER D. SANDERS
	\$1.00	160.000	160.000			
		50.000	50.000			
1997.17	01/22/1993	80.000	80.000	25-112-036-31	REDWOOD MN UNITED STATES	BEQUEST ESTATE OF PARKER D. SANDERS
	\$1.00	160.000	160.000			
		50.000	50.000			
1997.18	06/27/1986	80.000	80.000	36-112-036-31	REDWOOD MN UNITED STATES	BEQUEST BOB B. EBBESEN, ET. AL.
	\$1.00	160.000	160.000			
		50.000	50.000			
1997.19	01/22/1993	74.500	80.000	36-112-036-11	REDWOOD MN UNITED STATES	BEQUEST ESTATE OF PARKER D. SANDERS
	* \$1.00	160.000	160.000			
		50.000	50.000			
1997.20	01/22/1993	80.000	80.000	36-112-036-31	REDWOOD MN UNITED STATES	BEQUEST ESTATE OF PARKER D. SANDERS
	\$1.00	160.000	160.000			
		50.000	50.000			


NET TOTALS FOR CAMPUS: 2,039.172 2,067.210

* Asterisk reflects original acquisition cost before deduction



Real Estate Inventory
University of Minnesota

Southwest Research & Outreach Center
Redwood County



As of
June 30,
2004

This map is intended to be used for
planning purposes only and should
not be used when a survey is required.

Base Data: UM Real Estate Office,
MN Land Management Info Center,
MN DNR, DOT

Real Estate Inventory

UNIVERSITY OF MINNESOTA

June 30, 2004

Property

Southwest Research and Outreach Center

Highway 330
Lamberton, MN 56152

Area

679.450 acres

Description

Parts of Section 16, 17, 20 and 21, Township 109 North, Range 37 West
Redwood County

Use

Agricultural research

Rights/Restrictions

All rights acquired.

Approximately 11 acres in Section 16 are subject to a life estate to the former owners.

Administrator

Head
Southwest Research and Outreach Center
P.O. Box 428
Lamberton, MN 56152
507-752-7372

Comments

The NE ¼ of Section 20 is the Elwell Trust Property/Elwell Agroecology Farm.

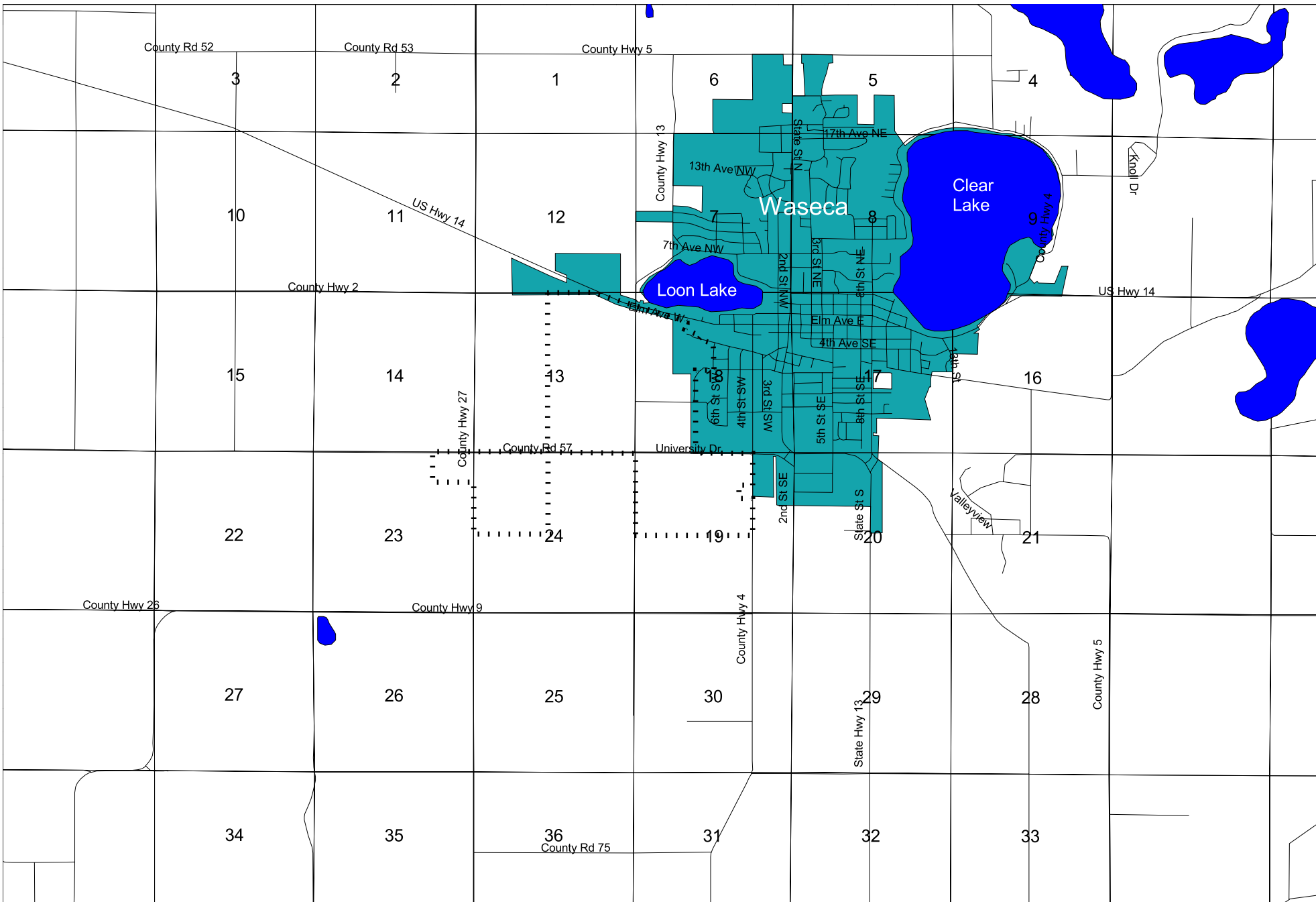
UNIVERSITY OF MINNESOTA
REAL ESTATE OFFICE

CURRENT LAND HOLDINGS BY CAMPUS
SOUTHWEST RESEARCH AND OUTREACH CENTER (SWES)

Tract	Acquisition Date/ Cost	Current Net Acres Gross Acres Ownership Percent		Property ID Nbr	County/ State/ Country	How Acquired/ Previous Owner
		Surface	Mineral			
1551.00	02/11/1959	200.000	200.000	17-109-037-14	REDWOOD	PURCHASE ROGER W. AND RUBY V. FRANK
	\$60,000.00	200.000	200.000		MN	
		100.000	100.000		UNITED STATES	
1552.00	01/27/1959	40.000	40.000	16-109-037-33	REDWOOD	PURCHASE WILLIAM AND MARGARET BEHREND
	\$12,000.00	40.000	40.000		MN	
		100.000	100.000		UNITED STATES	
1553.00	11/10/1967	159.450	160.000	21-109-037-20	REDWOOD	PURCHASE T. E. AND GERTRUDE G. KUEHL
	* \$60,000.00	160.000	160.000		MN	
		100.000	100.000		UNITED STATES	
1554.01	06/28/1983	268.870	268.870	16-109-037-32	REDWOOD	PURCHASE WILLIAM & MARGARET BEHREND
	\$482,400.00	268.870	268.870		MN	
		100.000	100.000		UNITED STATES	
1554.02	06/28/1983	11.130	11.130	16-109-037-32	REDWOOD	GIFT WILLIAM AND MARGARET BEHREND
	\$1.00	11.130	11.130		MN	
		100.000	100.000		UNITED STATES	
1555.00	12/17/2003	0.000	0.000	16-109-037-00	REDWOOD	EASEMENT ZONA KRINKE
	\$0.00	0.000	0.000		MN	
		0.000	0.000		UNITED STATES	

NET TOTALS FOR CAMPUS: 679.450 680.000

* Asterisk reflects original acquisition cost before deduction



Real Estate Inventory
University of Minnesota

Southern Research & Outreach Center
Waseca County



As of
June 30,
2004

This map is intended to be used for planning purposes only and should not be used when a survey is required.

Base Data: UM Real Estate Office,
MN Land Management Info Center,
MN DNR, DOT

Real Estate Inventory

UNIVERSITY OF MINNESOTA

June 30, 2004

Property

Area

Southern Research and Outreach Center

957.043 acres

35838 120th Street
Waseca, MN 56093-4521

Description

Parts of Sections 18 and 19, Township 107 North, Range 22 West; and part of Section 13, Township 107 North, Range 23 West
Waseca County

Use

Agricultural research.

Rights/Restrictions

All rights acquired.

Administrator

Head
Southern Research and Outreach Center
35838 120th Street
Waseca, MN 56093
507-835-3620

Comments

UNIVERSITY OF MINNESOTA
REAL ESTATE OFFICE

CURRENT LAND HOLDINGS BY CAMPUS
SOUTHERN RESEARCH AND OUTREACH CENTER (WCEX)

Tract	Acquisition Date/ Cost	Current Net Acres		Property ID Nbr	County/ State/ Country	How Acquired/ Previous Owner
		Gross Acres Surface	Ownership Percent Mineral			
1501.00	08/07/1912 * \$34,442.50	204.553	204.553	18-107-022-31	WASECA MN UNITED STATES	PURCHASE ROSCOE P. AND DAISY M. WARD
		246.020	246.020			
		100.000	100.000			
1502.00	06/20/1940 * \$40,000.00	301.990	307.210	13-107-023-11	WASECA MN UNITED STATES	PURCHASE DAISY M., EMERSON & VERA WARD
		351.260	351.260			
		100.000	100.000			
1504.00	11/28/1953 \$7,000.00	0.990	0.990	18-107-022-42	WASECA MN UNITED STATES	PURCHASE EMERSON C. & VERA L. WARD
		0.990	0.990			
		100.000	100.000			
1506.00	10/27/1971 * \$42,000.00	17.260	18.250	18-107-022-43	WASECA MN UNITED STATES	PURCHASE WILLIAM H. AND RUTH A. PAPKE
		18.250	18.250			
		100.000	100.000			
1507.00	10/16/1972 \$145,000.00	232.250	232.250	19-107-022-21	WASECA MN UNITED STATES	PURCHASE KENNETH AND JEANETTE PRIEBE
		232.250	232.250			
		100.000	100.000			
1508.01	04/23/1970 \$1.00	0.000	0.000	24-107-023-11	WASECA MN UNITED STATES	EASEMENT JOHN KRASSIN, ROMAN KALIS AND ANNA KALIS
		0.000	0.000			
		0.000	0.000			
1508.02	06/26/1951 \$1.00	0.000	0.000	08-107-022-42	WASECA MN UNITED STATES	EASEMENT CITY OF WASECA
		0.000	0.000			
		0.000	0.000			
1509.00	02/28/1994 \$162,000.00	120.000	120.000	24-107-023-24	WASECA MN UNITED STATES	PURCHASE KENNETH AND JANICE STENDEL AND VICTOR AND SHIRLEY BAILEY
		120.000	120.000			
		100.000	100.000			
1510.00	03/11/1994 \$108,000.00	80.000	80.000	24-107-023-24	WASECA MN UNITED STATES	PURCHASE KENNETH AND MARGARET KRASSIN
		80.000	80.000			
		100.000	100.000			

NET TOTALS FOR CAMPUS: 957.043 963.253

* Asterisk reflects original acquisition cost before deduction

UNIVERSITY OF MINNESOTA

Real Estate Inventory – Leased Lands

As of June 30, 2004

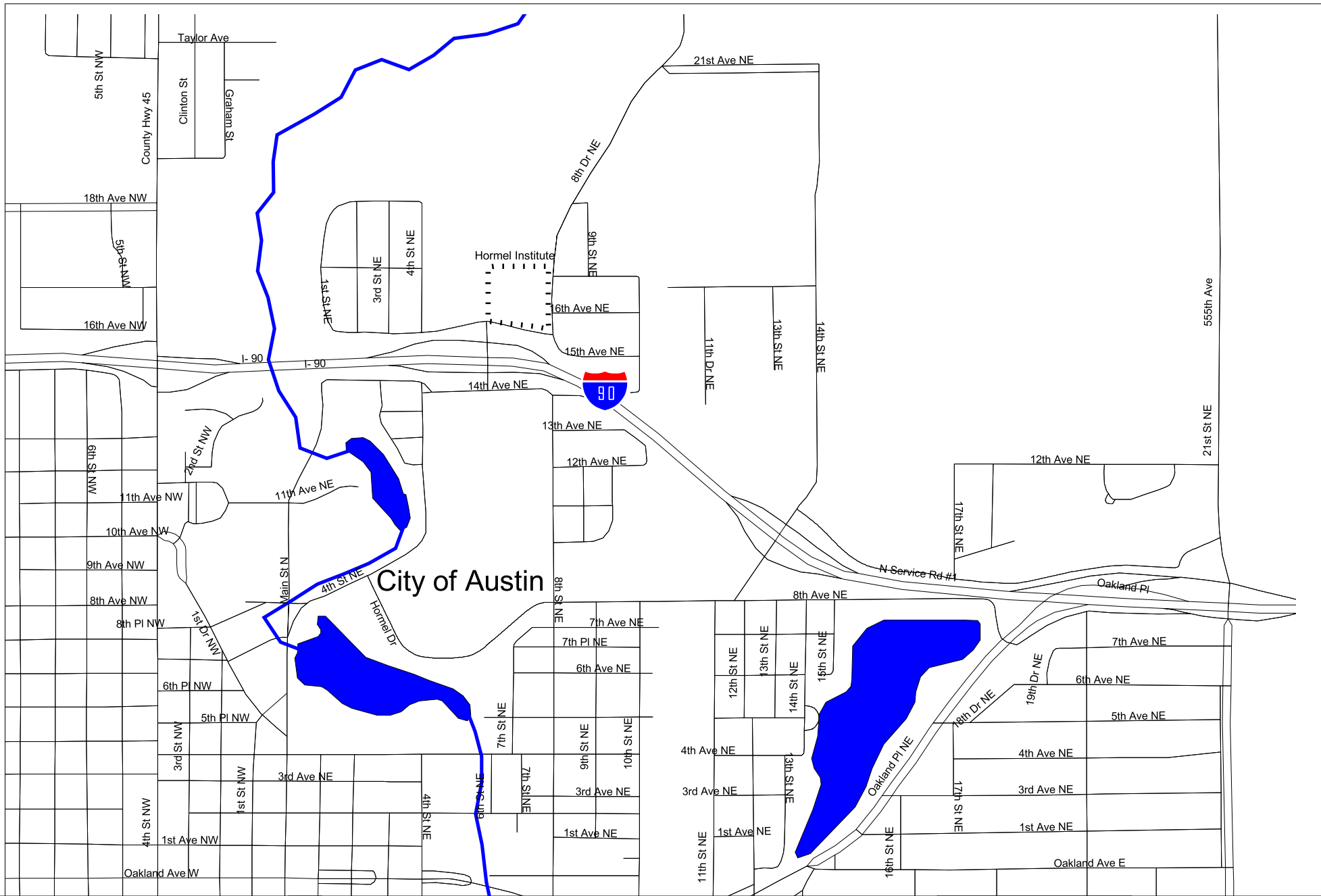
Property

Hormel Institute

Lake Itasca Forestry and Biological Center

Magnetic Test Facility

Sand Plain Research Farm



Real Estate Inventory
University of Minnesota

Hormel Institute
Mower County



As of
June 30,
2004

This map is intended to be used for planning purposes only and should not be used when a survey is required.

Base Data: UM Real Estate Office,
MN Land Management Info Center,
MN DNR, DOT

Real Estate Inventory

UNIVERSITY OF MINNESOTA

June 30, 2004

Property

Hormel Institute

801 16th Avenue NE
Austin, MN 55912

Area

6.690 acres

Description

Part of the SW $\frac{1}{4}$ of the NW $\frac{1}{4}$, Section 35, Township 103 North, Range 18 West
Mower County

Use

Research and education (biomedical)

Rights/Restrictions

Land leased from the Hormel Foundation; buildings owned by the University.

Administrator

Director
Hormel Institute
801 16th Ave NE
Austin, MN 55912
507-433-8804

Comments

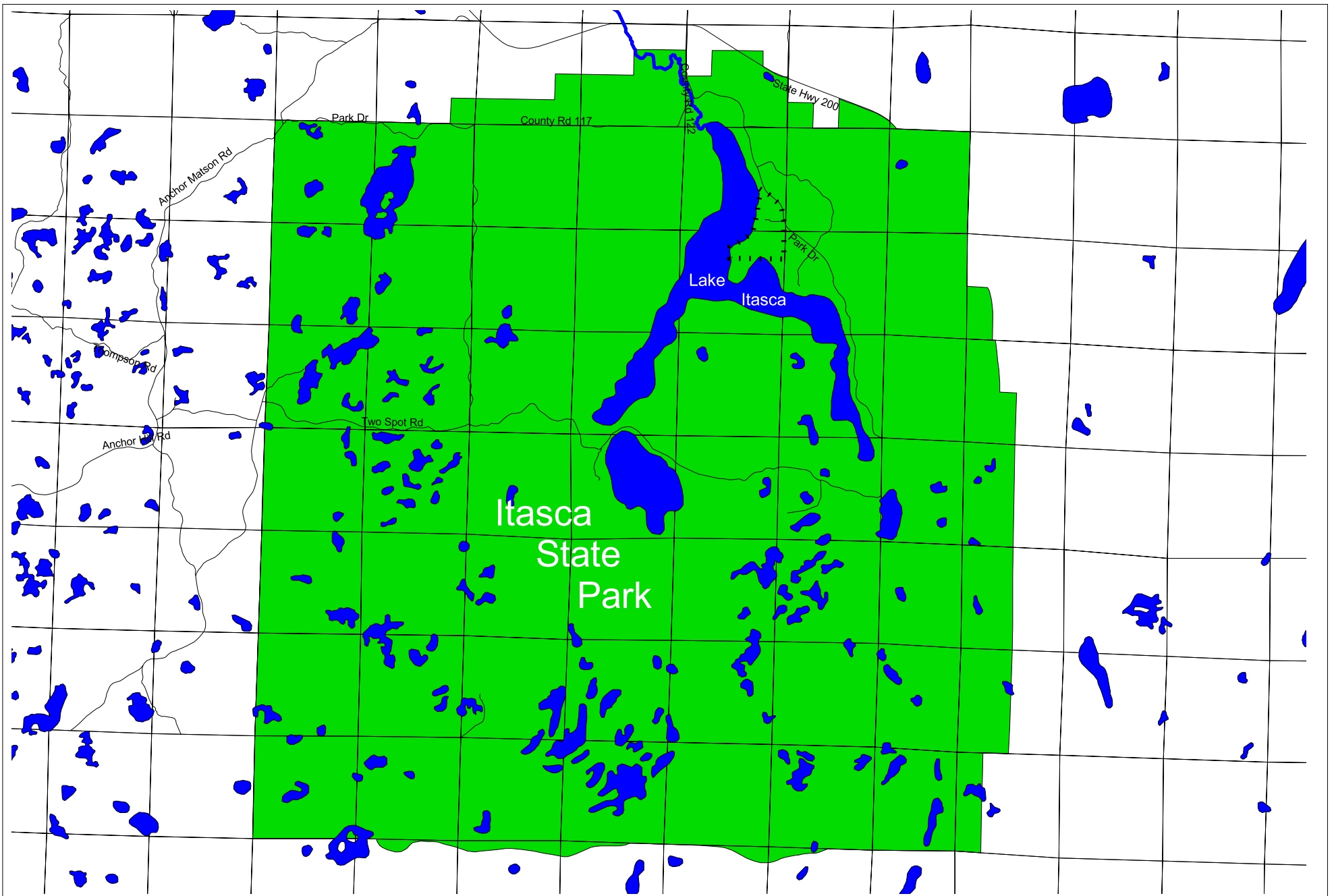
University Lease Number L-713

UNIVERSITY OF MINNESOTA
REAL ESTATE OFFICE

CURRENT LAND HOLDINGS BY CAMPUS
HORMEL INSTITUTE (HI)

Tract	Acquisition Date/ Cost	Current Net Acres		Property ID Nbr	County/ State/ Country	How Acquired/ Previous Owner	
		Gross Acres Surface	Ownership Percent Mineral				
9999.03	11/30/1942	6.690	0.000	35-103-018-23	MOWER	LEASE	
	\$1.00	6.690	0.000			MN	HORMEL FOUNDATION
		100.000	0.000			UNITED STATES	

NET TOTALS FOR CAMPUS: 6.690 0.000



Real Estate Inventory
University of Minnesota

Lake Itasca Forestry & Biological Center
Clearwater County



As of
June 30,
2004

This map is intended to be used for
planning purposes only and should
not be used when a survey is required.

Base Data: UM Real Estate Office,
MN Land Management Info Center,
MN DNR, DOT

Real Estate Inventory

UNIVERSITY OF MINNESOTA

June 30, 2004

Property

Area

Lake Itasca Forestry and Biological Station

79.200 acres

Itasca State Park
Lake Itasca, MN 56460

Description

Those portions of Government Lot 6 and 9, Section 2, and the North 660 feet of Government Lots 2 and 3, Section 11, lying Westerly of the Itasca State Park Main Drive, all in Township 143 North, Range 36 West, Clearwater County

Use

Research and education (biological sciences and forestry)

Rights/Restrictions

Land leased from the State of Minnesota; buildings owned by University.

Administrator

Resident Manager
Lake Itasca Forestry Biological Station
Lake Itasca, MN 56460
218-266-3691

Program Director
CBS Dean's Office
123 Snyder Hall
1475 Gortner Ave.
St. Paul, MN 55108
612-624-2244

Comments

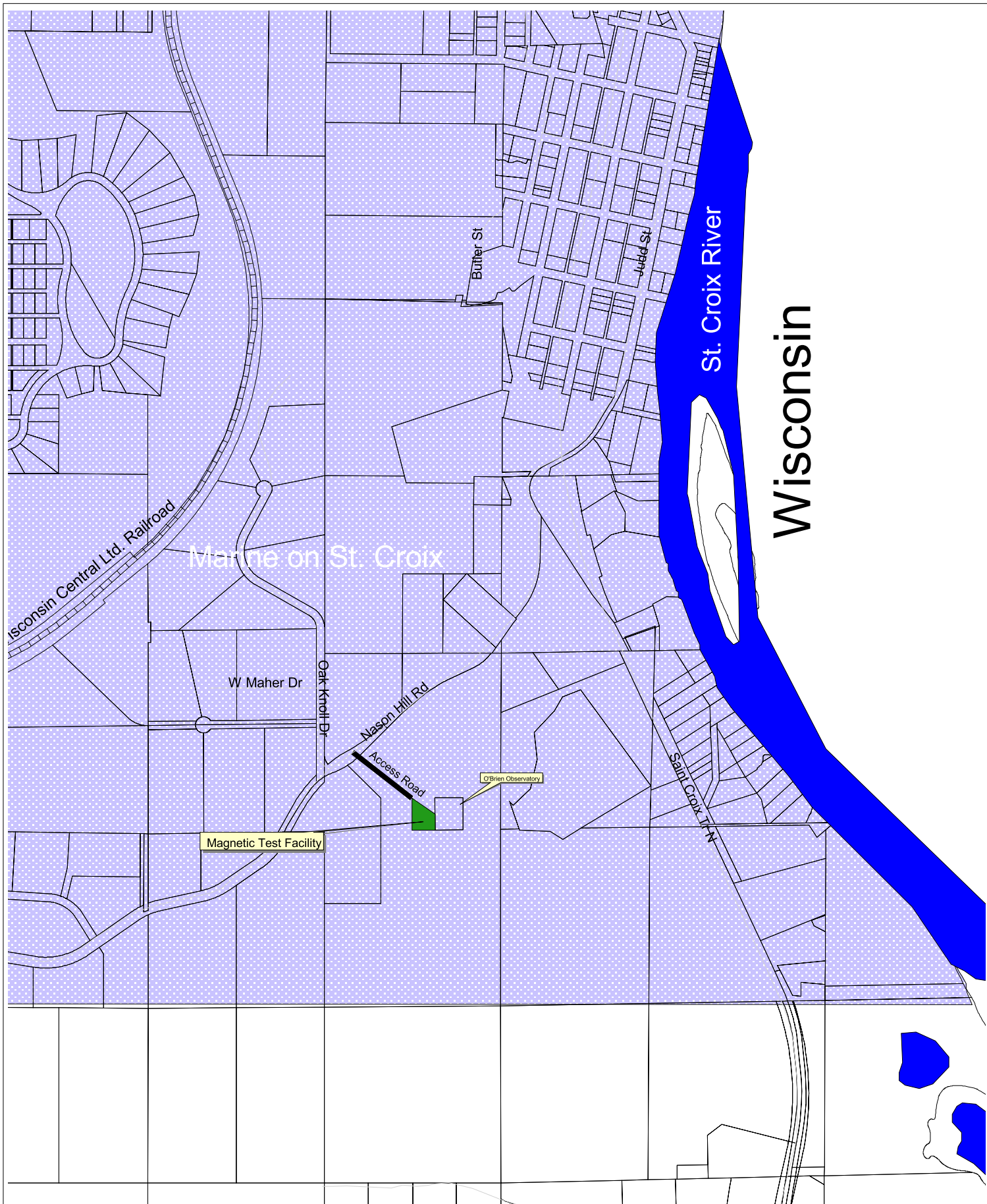
University lease number L-707.

UNIVERSITY OF MINNESOTA
REAL ESTATE OFFICE

CURRENT LAND HOLDINGS BY CAMPUS
LAKE ITASCA FORESTRY AND BIOLOGICAL CENTER (ITAS)

Tract	Acquisition Date/ Cost	Current Net Acres		Property ID Nbr	County/ State/ Country	How Acquired/ Previous Owner
		Gross Acres Surface	Ownership Percent Mineral			
9999.02	04/01/1957	79.200	0.000	02-143-036-44	CLEARWATER MN UNITED STATES	LEASE
	\$1.00	79.200	0.000			MINNESOTA DEPARTMENT OF NATURAL
		100.000	0.000			RESOURCES

NET TOTALS FOR CAMPUS: 79.200 0.000



Wisconsin

St. Croix River

Marne on St. Croix

Wisconsin Central Ltd. Railroad

Butter St

Judd St

W Maher Dr

Oak Knoll Dr

Nason Hill Rd

Access Road

O'Brien Observatory

Magnetic Test Facility

Saint Croix Tn



Real Estate Inventory

UNIVERSITY OF MINNESOTA

June 30, 2004

Property

Magnetic Test Facility

County Road No. 7
Marine on St. Croix, MN 55047

Area

1.330 acres

Description

Part of the SE $\frac{1}{4}$ of the SE $\frac{1}{4}$ Section 12, Township 31 North, Range 20 West
Washington County

Use

Research (related to electricity)

Rights/Restrictions

Land leased from Terrence and Thomund O'Brien; building owned by the University.

Administrator

Director, O'Brien Observatory
Department of Astronomy
356 Tate Lab of Physics
116 Church Street SE
Minneapolis, MN 55455
612-624-0211

Comments

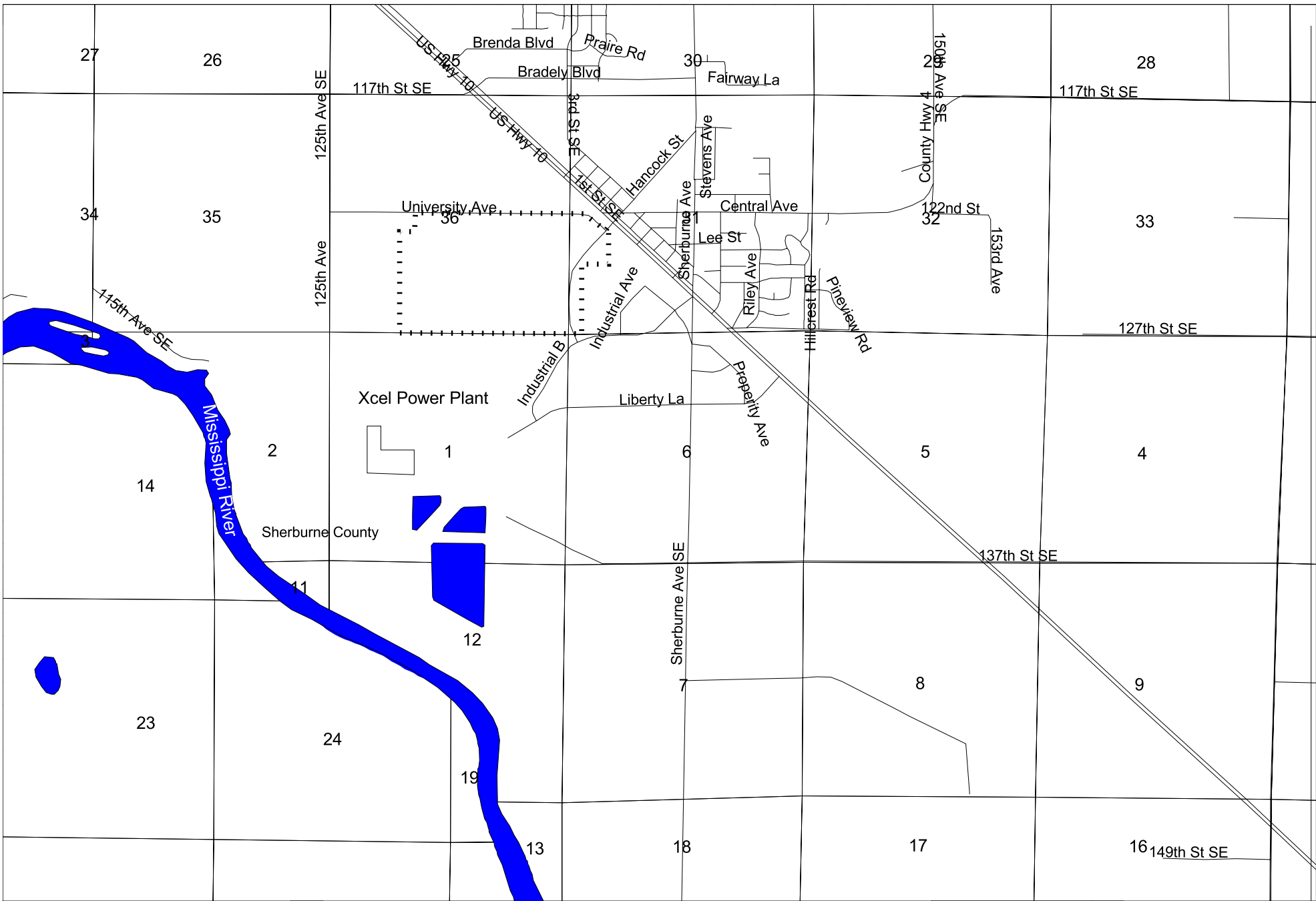
Lease number L-710
Property is adjacent to the O'Brien Observatory

UNIVERSITY OF MINNESOTA
REAL ESTATE OFFICE

CURRENT LAND HOLDINGS BY CAMPUS
MAGNETIC TEST FACILITY (MTF)


Tract	Acquisition Date/ Cost	Current Net Acres		Property ID Nbr	County/ State/ Country	How Acquired/ Previous Owner
		Gross Acres Surface	Ownership Percent Mineral			
9999.04	09/01/1969	1.330	0.000	12-031-020-44	WASHINGTON	LEASE
	\$1.00	1.330	0.000		MN	THOMOND R. O'BRIEN & TERENCE G. O'BRIEN
		100.000	0.000		UNITED STATES	

NET TOTALS FOR CAMPUS: 1.330 0.000



Real Estate Inventory
University of Minnesota

Sand Plain Research Center
Sherburne County



As of
June 30,
2004

This map is intended to be used for planning purposes only and should not be used when a survey is required.
Base Data: UM Real Estate Office, MN Land Management Info Center, MN DNR, DOT

Real Estate Inventory

UNIVERSITY OF MINNESOTA

June 30, 2004

Property

Sand Plain Research Farm

Highway 10
Becker, MN 55308

Area

303.643 acres

Description

Parts of Section 31, Township 34 North, Range 28 West; and parts of Section 36, Township 34 North, Range 29 West,
Sherburne County

Use

Agricultural research

Rights/Restrictions

Land leased from Xcel Energy; buildings owned by the University

Administrator

Administrator
Sand Plain Research Farm
P.O. Box 344
Becker, MN 55308
320-261-4063

Director
Agricultural Experiment Station
220 Coffey Hall
1420 Eckles Avenue
Falcon Heights, MN 55108
320-625-4211

Comments

University lease number L-703.

UNIVERSITY OF MINNESOTA
REAL ESTATE OFFICE

CURRENT LAND HOLDINGS BY CAMPUS
SAND PLAIN EXPERIMENTAL FIELD (SAND)

Tract	Acquisition Date/ Cost	Current Net Acres		Property ID Nbr	County/ State/ Country	How Acquired/ Previous Owner	
		Gross Acres Surface	Ownership Percent Mineral				
9999.01	12/21/1972	303.643	0.000	36-034-029-44	SHERBURNE	LEASE	
	\$1.00	303.643	0.000			MN	NORTHERN STATES POWER COMPANY
		100.000	0.000			UNITED STATES	

NET TOTALS FOR CAMPUS: 303.643 0.000

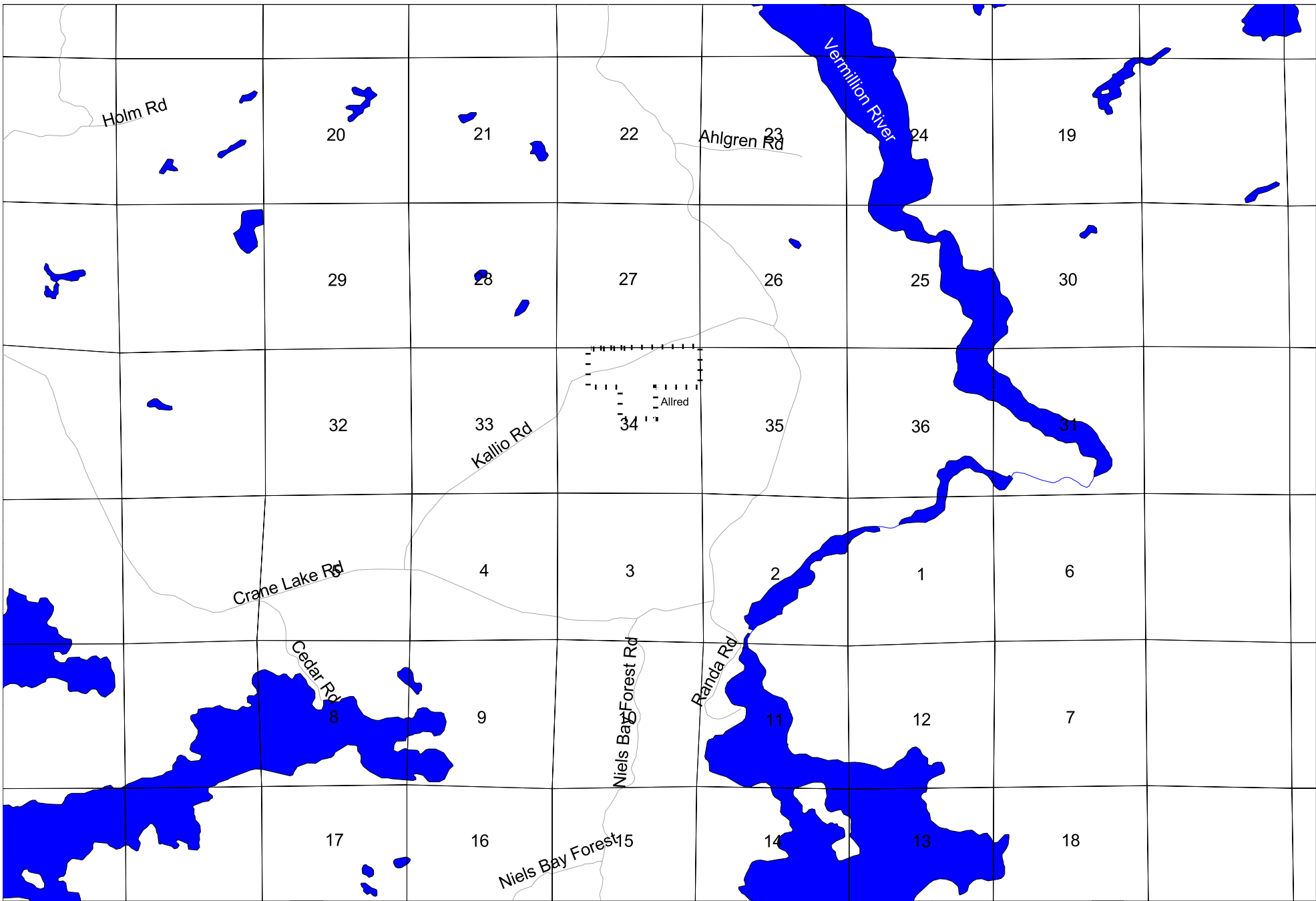
UNIVERSITY OF MINNESOTA

Real Estate Inventory – Trust Properties

As of June 30, 2004

Property

Allred Trust
Ause Trust
Baker Trust
Boone Trust
Day Trust
Elwell Trust
Fritz Trust



Real Estate Inventory
University of Minnesota

Allred Trust
St. Louis County



As of
June 30,
2004

This map is intended to be used for
planning purposes only and should
not be used when a survey is required.

Base Data: UM Real Estate Office,
MN Land Management Info Center,
MN DNR, DOT

Real Estate Inventory

UNIVERSITY OF MINNESOTA

June 30, 2004

Property

Area

Allred Trust Property

160.000 acres

Beatty Township
Cook, MN 55723

Description

The West $\frac{1}{2}$ and NE $\frac{1}{4}$ of the NE $\frac{1}{4}$; and the NE $\frac{1}{4}$ of the NW $\frac{1}{4}$;
all in Section 34, Township 64 North, Range 17 West,
St. Louis County

Use

Property is assigned to the Cloquet Forestry Center for use in conjunction with the research, teaching, and demonstration/management programs currently conducted at the Center.

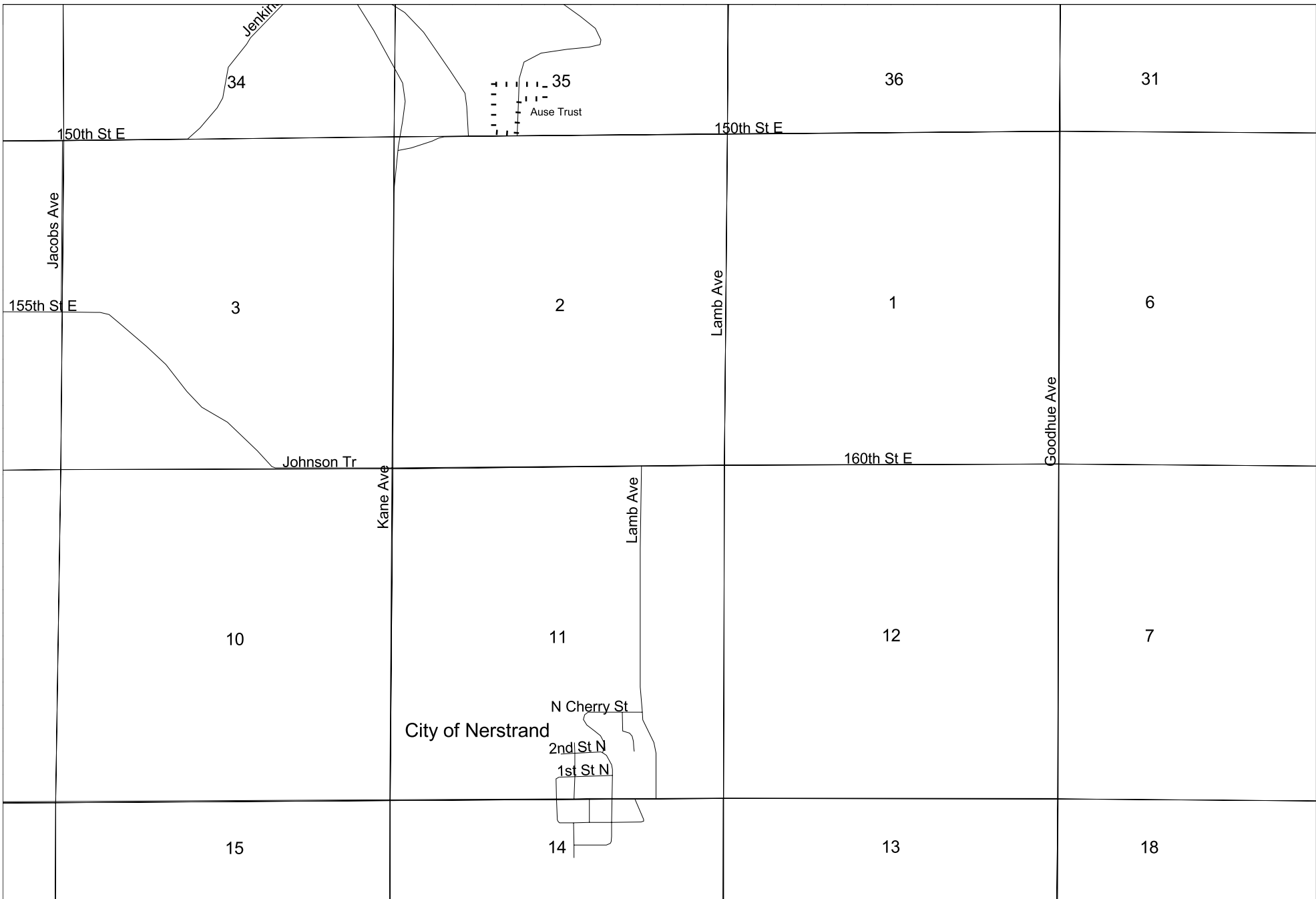
Rights/Restrictions

All rights acquired.
Income from the property is dedicated to the College of Natural Resources.

Administrator

Director of Real Estate
424 Donhowe Building
319 15th Avenue SE
Minneapolis, MN 55455
(612) 625-5345

Comments



**Real Estate Inventory
University of Minnesota**

**Ause Trust
Rice County**



**As of
June 30,
2004**

This map is intended to be used for
planning purposes only and should
not be used when a survey is required.

Base Data: UM Real Estate Office,
MN Land Management Info Center,
MN DNR, DOT

Real Estate Inventory

UNIVERSITY OF MINNESOTA

June 30, 2004

Property

Ause Trust Property

Northfield Township
Nerstrand, MN 55053

Area

30.00 acres

Description

The N $\frac{1}{2}$ of the SE $\frac{1}{4}$ of the SW $\frac{1}{4}$;
the E $\frac{1}{2}$ of the SW $\frac{1}{4}$ of the SE $\frac{1}{4}$ of the SW $\frac{1}{4}$,
and the west 5 acres of the S $\frac{1}{2}$ of the SE $\frac{1}{4}$ of the SW $\frac{1}{4}$;
all in Section 35, Township 111 North, Range 19 West,
Rice County.

Use

Research (College of Natural Resources)

Rights/Restrictions

All rights acquired, except minerals in five acres.
Property was given to the University for use by the College of Natural Resources for research
and related activities.

Administrator

Director of Real Estate
424 Donhowe Building
319 15th Avenue SE
Minneapolis, MN 55455
(612) 625-5345

Comments

McLeod County

Carver County

Baker Trust

S Fork of
Crow River

Yancy Ave

78th St

Real Estate Inventory
University of Minnesota

Baker Trust
Carver County



As of
June 30,
2004

This map is intended to be used for
planning purposes only and should
not be used when a survey is required.

Base Data: UM Real Estate Office,
MN Land Management Info Center,
MN DNR, DOT

Real Estate Inventory

UNIVERSITY OF MINNESOTA

June 30, 2004

Property

Area

Baker Trust Property

20.200 acres

South Fork Crow River
Camden Township
Norwood, MN 55368

Description

Part of the SW $\frac{1}{4}$ of the SW $\frac{1}{4}$, Section 7, Township 116 North, Range 26 West,
lying westerly of the south fork of the Crow River,
Carver County

Access easement: Beginning at point on the east line of SE quarter 231.00 ft N of the SE corner of SE quarter;
thence Wly parallel to the S line of SE quarter to the E line of the S $\frac{1}{2}$ of the S $\frac{1}{2}$ of the SW corner of the SE
quarter; thence Nly along the E line to the NE corner of the S $\frac{1}{2}$ of the S $\frac{1}{2}$ of the SW quarter of the SE
quarter; thence Wly along the N line of the S $\frac{1}{2}$ of this $\frac{1}{2}$ of the SW corner of the SE quarter to the NW corner
of the S $\frac{1}{2}$ of the S $\frac{1}{2}$ of the SW quarter of the SE quarter and at the S line there terminating.

Use

Forestry Demonstration Area (College of Natural Resources in cooperation with Department of Natural Resources)

Rights/Restrictions

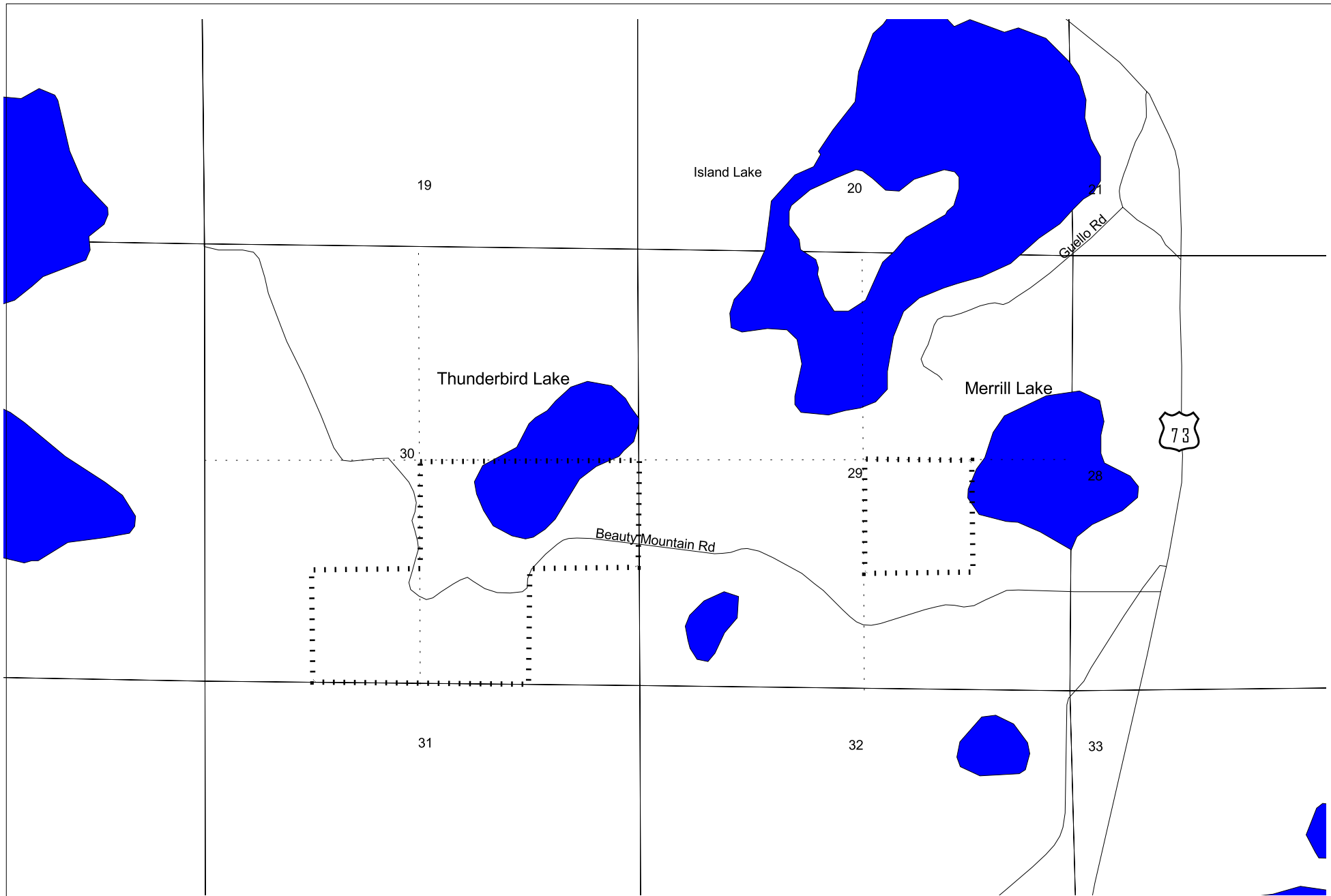
All rights acquired. Property was given to the University for use by the College of Natural Resources for research
and related activities.

Administrator

Director of Real Estate
424 Donhowe Building
319 15th Avenue SE
Minneapolis, MN 55455
(612) 625-5345

Comments

Easement 1846.010001 provides access to the Baker Trust Property Tract.



Real Estate Inventory
University of Minnesota

Boone Trust
St. Louis County



As of
June 30,
2004

This map is intended to be used for
planning purposes only and should
not be used when a survey is required.

Base Data: UM Real Estate Office,
MN Land Management Info Center,
MN DNR, DOT

Real Estate Inventory

UNIVERSITY OF MINNESOTA

June 30, 2004

Property

Boone Trust Property

Beauty Mountain Road (1 mile west of Highway 73)
Thunderbird Lake, MN 55746

Area

200.000 acres

Description

N W 1/4 of SE 1/4 of Section 29, Township 55, Range 21, and the SE 1/4 of SW 1/4, N 1/2 of SE 1/4 and SW 1/4 of SE 1/4 all in Section 30, Township 55, Range 21
St. Louis County

Use

Property is assigned to the Cloquet Forestry Center for use in conjunction with the research, teaching, and demonstration/management programs currently conducted at the Center.

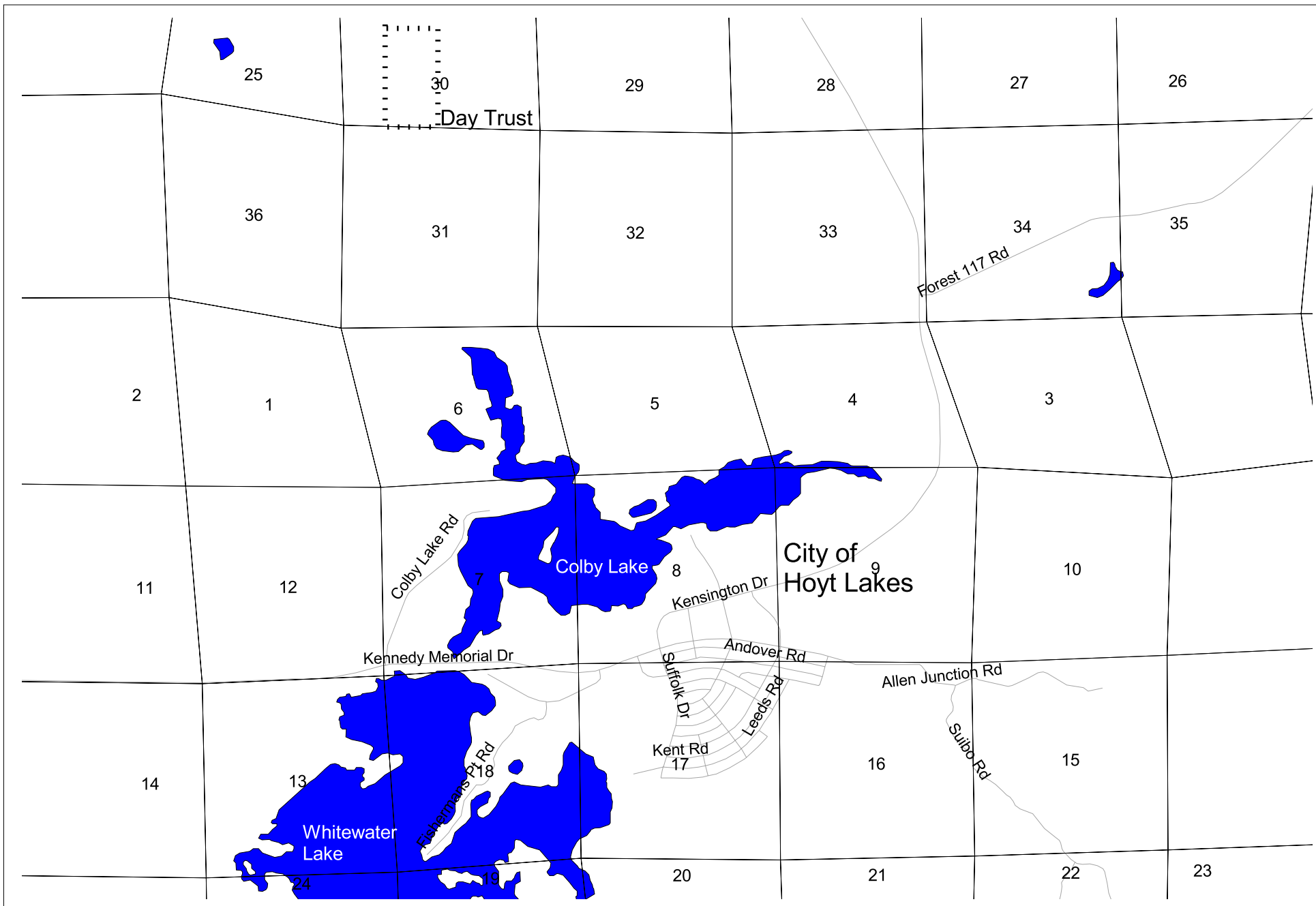
Rights/Restrictions

All rights acquired, except minerals.
Income from the property is dedicated to the College of Natural Resources.

Administrator

Director of Real Estate
424 Donhowe Building
319 15th Avenue SE
Minneapolis, MN 55455
(612) 625-5345

Comments



Real Estate Inventory
University of Minnesota

Day Trust
St. Louis County



As of
June 30,
2004

This map is intended to be used for planning purposes only and should not be used when a survey is required.

Base Data: UM Real Estate Office,
MN Land Management Info Center,
MN DNR, DOT

Real Estate Inventory

UNIVERSITY OF MINNESOTA

June 30, 2004

Property

Day Trust Property

County Highway 110
Hoyt Lakes, MN 55705

Area

80.000 acres

Description

The E 1/2 of the SW 1/4, Section 30, Township 59 North, Range 14 West
St. Louis County

Use

Previously leased to the Erie Mining Company

Rights/Restrictions

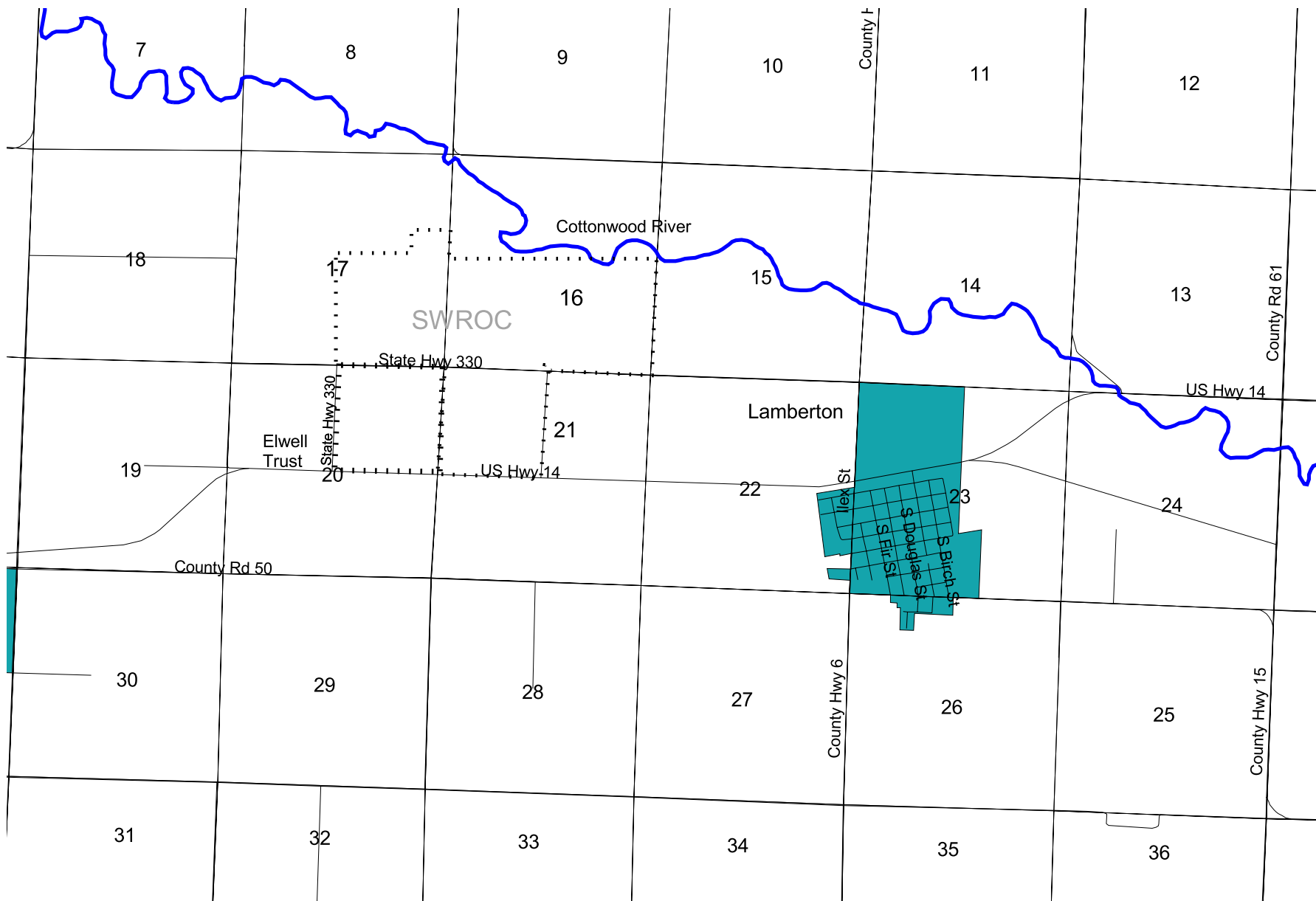
Timber rights reserved to Mountain Iron Company.

Administrator

Director of Real Estate
424 Donhowe Building
319 15th Avenue SE
Minneapolis, MN 55455
(612) 625-5345

Comments

University Lease number U-152 was terminated October 30, 2001.



Real Estate Inventory
University of Minnesota

Elwell Trust
Redwood County



As of
June 30,
2004

This map is intended to be used for planning purposes only and should not be used when a survey is required.

Base Data: UM Real Estate Office,
MN Land Management Info Center,
MN DNR, DOT

Real Estate Inventory

UNIVERSITY OF MINNESOTA

June 30, 2004

Property

Elwell Trust Property

U.S. Highway 14
Lamberton, MN 56152

Area

158.150 acres

Description

The NE ¼ of Section 20, Township 109 North, Range 37 West
Redwood County

Use

Property is assigned the College of Agricultural, Food, and Environmental Sciences to be used for agricultural research.

Rights/Restrictions

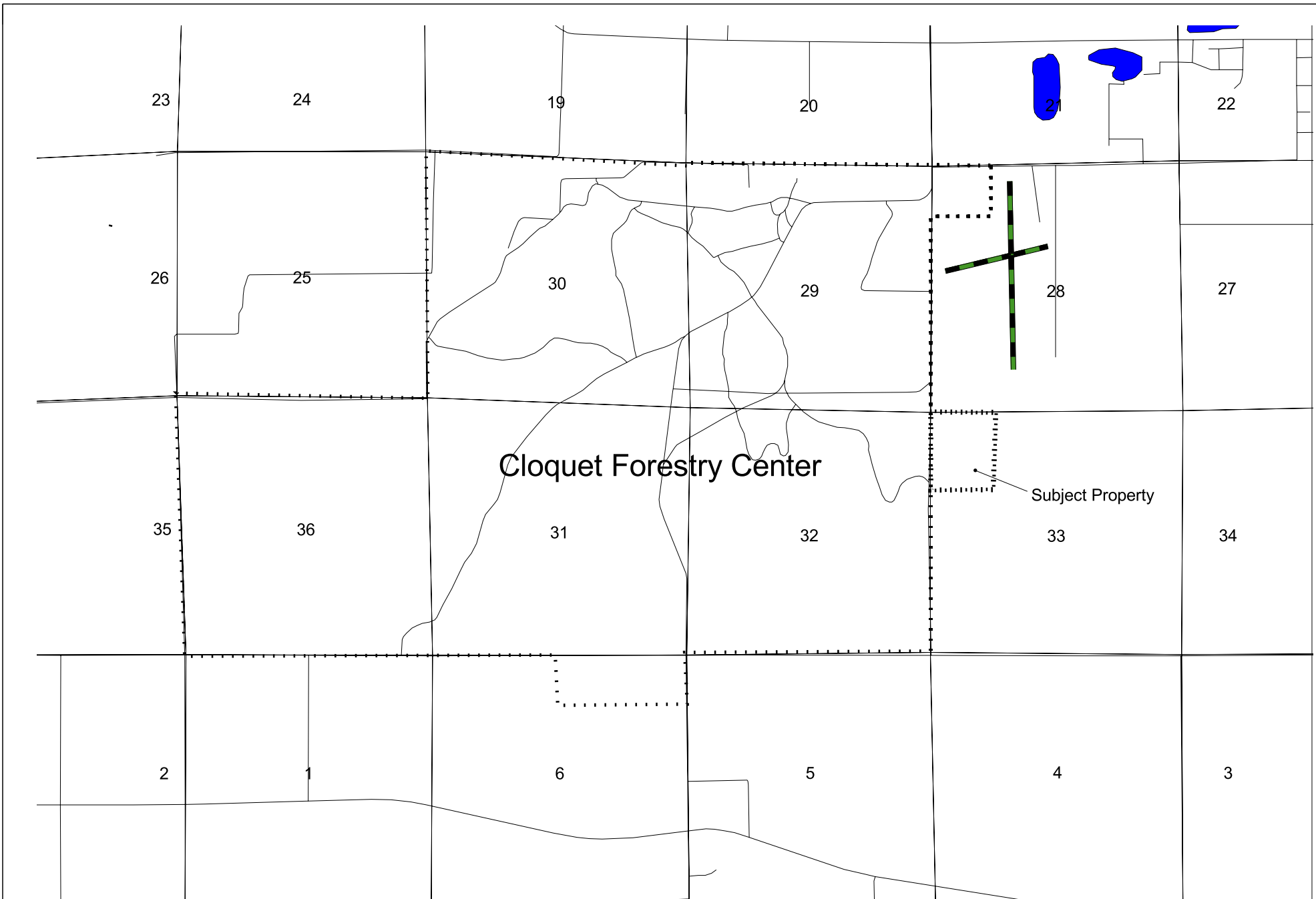
All rights acquired.
Income from the property is dedicated to the College of Agricultural, Food and Environmental Sciences.

Administrator

Director of Real Estate
424 Donhowe Building
319 15th Avenue SE
Minneapolis, MN 55455
(612) 625-5345

Comments

This property has been named the Elwell Agroecology Farm and is adjacent to the Southern Research and Outreach Center.



Real Estate Inventory
University of Minnesota

FritzTrust
Carlton County



As of
June 30,
2004

This map is intended to be used for planning purposes only and should not be used when a survey is required.

Base Data: UM Real Estate Office,
MN Land Management Info Center,
MN DNR, DOT

Real Estate Inventory

UNIVERSITY OF MINNESOTA

June 30, 2004

Property

Area

Fritz Trust Property

2.548 acres

Cartwright Road
Cloquet, MN 55720

Description

That part of the NW $\frac{1}{4}$ of NW $\frac{1}{4}$ and N $\frac{1}{2}$ of N $\frac{1}{2}$ of SW $\frac{1}{4}$ of NW $\frac{1}{4}$, Section 33, Township 49, Range 17
Carlton County

Use

Property is assigned to the Cloquet Forestry Center for use in conjunction with the research, teaching, and demonstration/management programs currently conducted at the Center. This property was acquired with the proceeds from the sale of the original Fritz Trust Property, Tract 1860.000012.

Rights/Restrictions

All rights acquired.
Income from the property is dedicated to the College of Natural Resources.

Administrator

Director of Real Estate
424 Donhowe Building
319 15th Avenue SE
Minneapolis, MN 55455
(612) 625-5345

Comments

Balance of property (approximately 48 acres) purchased from Beverly Berthiaume is Tract 1717.000001.

UNIVERSITY OF MINNESOTA
REAL ESTATE OFFICE

CURRENT LAND HOLDINGS BY CAMPUS
TRUST LANDS (TL)

Tract	Acquisition Date/ Cost	Current Net Acres Gross Acres Ownership Percent		Property ID Nbr	County/ State/ Country	How Acquired/ Previous Owner
		Surface	Mineral			
1819.01	02/24/1934	80.000	80.000	30-059-014-31	ST. LOUIS MN UNITED STATES	BEQUEST WILHELMINA DAY
	\$1.00	80.000	80.000			
		100.000	100.000			
1844.01	02/06/1979	25.000	25.000	35-111-019-34	RICE MN UNITED STATES	GIFT OSMUND H. AUSE
	\$1.00	25.000	25.000			
		100.000	100.000			
1844.02	02/06/1979	5.000	0.000	35-111-019-34	RICE MN UNITED STATES	GIFT OSMUND H. AUSE
	\$1.00	5.000	0.000			
		100.000	0.000			
1846.00	03/20/1981	20.200	20.200	07-116-026-33	CARVER MN UNITED STATES	GIFT WILLIAM D. & BETTY R. BAKER
	\$1.00	20.200	20.200			
		100.000	100.000			
1846.01	03/05/1998	0.000	0.000	12-116-027-33	MCLEOD MN UNITED STATES	EASEMENT DUININCK BROTHERS, INC.
	\$1.00	0.000	0.000			
		0.000	0.000			
1852.00	07/13/1985	160.000	0.000	34-064-017-11	ST. LOUIS MN UNITED STATES	GIFT EVAN A. & DONNA Y. ALLRED
	\$1.00	160.000	0.000			
		100.000	0.000			
1865.00	12/21/1995	80.754	80.963	20-109-037-11	REDWOOD MN UNITED STATES	GIFT LAURANCE & RUTH ELWELL
	* \$1.00	158.750	158.750			
		51.000	51.000			
1865.01	12/31/1998	77.396	77.788	20-109-037-11	REDWOOD MN UNITED STATES	GIFT RUTH ELWELL
	* \$1.00	77.788	77.788			
		100.000	100.000			
1872.00	11/01/2001	160.000	160.000	30-055-021-41	ST LOUIS MN UNITED STATES	PURCHASE UNIVERSITY OF MINNESOTA FOUNDATION (MARY OLIVE BOONE ESTATE)
	\$1.00	160.000	160.000			
		100.000	100.000			
1872.01	11/01/2001	40.000	40.000	29-055-021-42	ST LOUIS MN UNITED STATES	PURCHASE UNIVERSITY OF MINNESOTA FOUNDATION (MARY OLIVE BOONE ESTATE)
	\$1.00	40.000	40.000			
		100.000	100.000			

* Asterisk reflects original acquisition cost before deduction

UNIVERSITY OF MINNESOTA

Real Estate Inventory – Miscellaneous

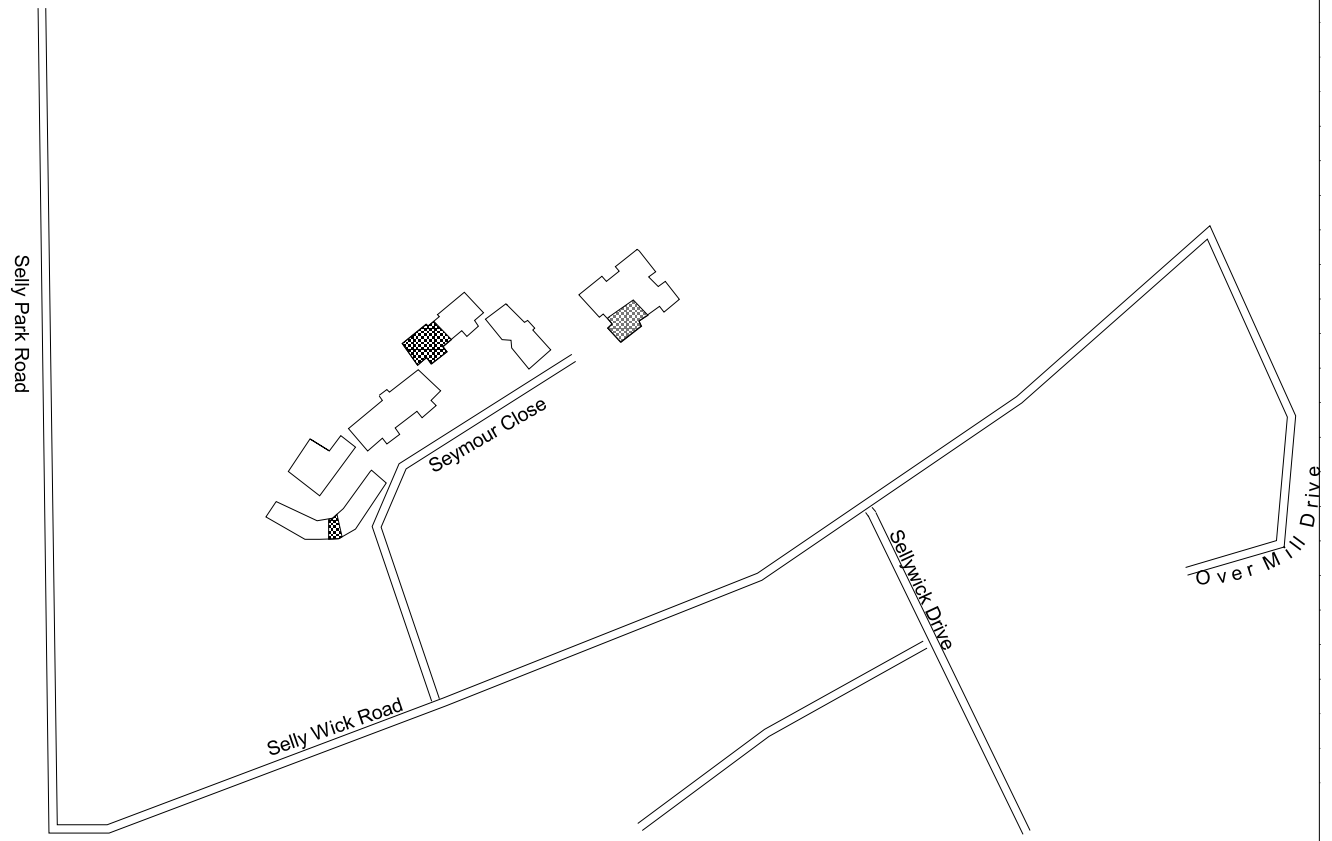
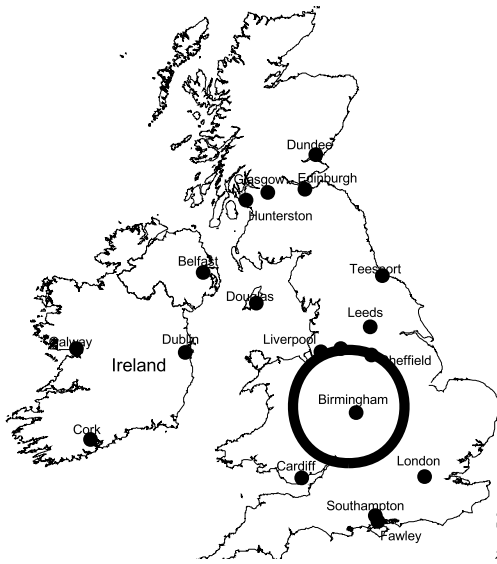
As of June 30, 2004

Property

Birmingham, England Properties

Easement for Television Transmission Tower (Zumbrota)

Area of Detail



Real Estate Inventory
University of Minnesota

Birmingham, England Properities (shaded)



As of
June 30,
2004

This map is intended to be used for planning purposes only and should not be used when a survey is required.
Base Data: UM Real Estate Office, MN Land Management Info Center, MN DNR, DOT

Real Estate Inventory

UNIVERSITY OF MINNESOTA

June 30, 2004

Property

Area

Birmingham Properties

0.000

43 Seymour Close
Sellywick Road
Selly Park
Birmingham B29 7JD
England

39 Seymour Close
Sellywick Road
Selly Park
Birmingham B29 7JD
England

25 Seymour Close
Sellywick Road
Selly Park
Birmingham B29 7JD
England

Description

Leasehold for a term of 125 years from June 24, 1982, the Second Floor Flat and Garage at 43 Seymour Close, Sellywick, Selly Park, Birmingham;

Leasehold for a term of 125 years from June 24, 1982, the First Floor Flat and Garage at 39 Seymour Close, Sellywick, Selly Park, Birmingham;

Leasehold for a term of 125 years from June 24, 1982, the First Floor Flat and Garage at 25 Seymour Close, Sellywick, Selly Park, Birmingham;

Use

Housing for Duluth Campus "Study in England" program faculty and students.

Rights/Restrictions

Leasehold only.

Administrator

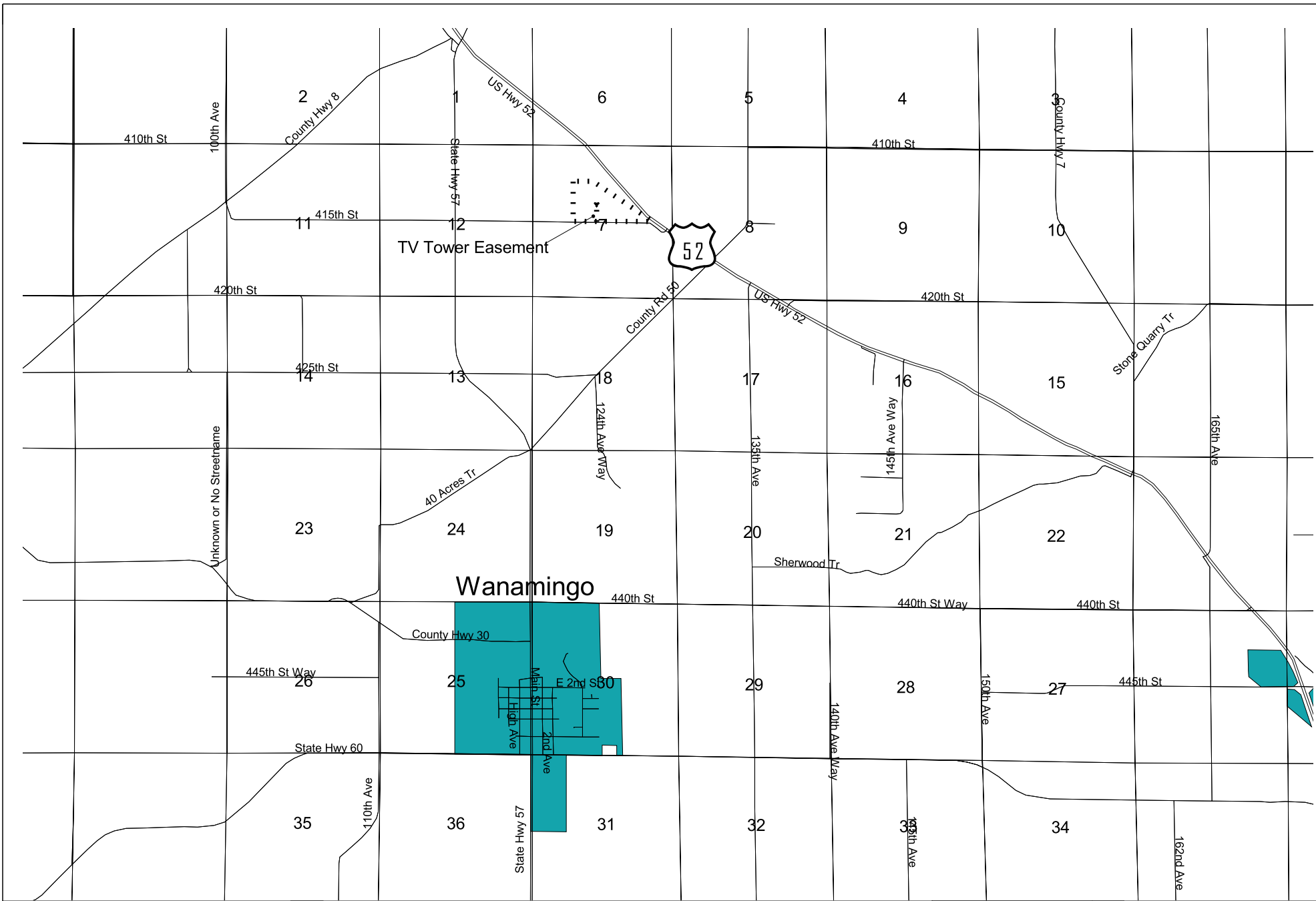
Director, Office of International Education
University of Minnesota – Duluth
104 Kirby Student Center
10 University Drive
Duluth, MN 55812
218-726-8229

Comments

UNIVERSITY OF MINNESOTA
REAL ESTATE OFFICE

CURRENT LAND HOLDINGS BY CAMPUS
BIRMINGHAM, ENGLAND PROPERTY (BIRM)

Tract	Acquisition Date/ Cost	Current Net Acres Gross Acres Ownership Percent		Property ID Nbr	County/ State/ Country	How Acquired/ Previous Owner
		Surface	Mineral			
1996.01	07/24/1985	0.000	0.000	00-000-000-00	WEST MIDLANDS EN ENGLAND	PURCHASE MEHRDAD MASSUMI
	\$25,700.00	0.000	0.000			
		0.000	0.000			
1996.02	08/25/1989	0.000	0.000	00-000-000-00	WEST MIDLANDS EN ENGLAND	PURCHASE IAN GORDON SCOTT
	\$86,790.00	0.000	0.000			
		0.000	0.000			
1996.03	09/27/1989	0.000	0.000	00-000-000-00	WEST MIDLANDS EN ENGLAND	PURCHASE SYED HASAN SAFI NAQVI
	\$94,680.00	0.000	0.000			
		0.000	0.000			
NET TOTALS FOR CAMPUS:		0.000	0.000			



Real Estate Inventory
University of Minnesota

Easement for Television Tower
Goodhue County

As of
June 30,
2004

This map is intended to be used for planning purposes only and should not be used when a survey is required.
Base Data: UM Real Estate Office, MN Land Management Info Center, MN DNR, DOT



Real Estate Inventory

UNIVERSITY OF MINNESOTA

June 30, 2004

Property

Area

Easement for a Television Transmission Tower

0.000

Route 1
Zumbrota, MN 55992

Description

East $\frac{1}{2}$ of the NW $\frac{1}{4}$ and
Part of the NE $\frac{1}{4}$,
Section 7, Township 110 North, Range 16 West
Goodhue County

Use

UNITE Instructional Television Tower (Institute of Technology)

Rights/Restrictions

Easement rights in land; building and tower owned by University.

Administrator

Director of Real Estate
424 Donhowe Building
319 15th Ave. SE
Minneapolis, MN 55455
612-625-6345

Comments

Tower and building located on easement area owned by the University.

UNIVERSITY OF MINNESOTA
REAL ESTATE OFFICE

CURRENT LAND HOLDINGS BY CAMPUS
OTHER (OTH)

Tract	Acquisition Date/ Cost	Current Net Acres		Property ID Nbr	County/ State/ Country	How Acquired/ Previous Owner
		Gross Acres Surface	Ownership Percent Mineral			
2101.01	07/22/1971	0.000	0.000	07-110-016-21	GOODHUE	EASEMENT
	* \$3,000.00	0.000	0.000		MN	JOSEPH C. AND MABLE WALSTAD
		0.000	0.000		UNITED STATES	

NET TOTALS FOR CAMPUS: 0.000 0.000

* Asterisk reflects original acquisition cost before deduction

UNIVERSITY OF MINNESOTA

Real Estate Inventory – State-Owned Lands

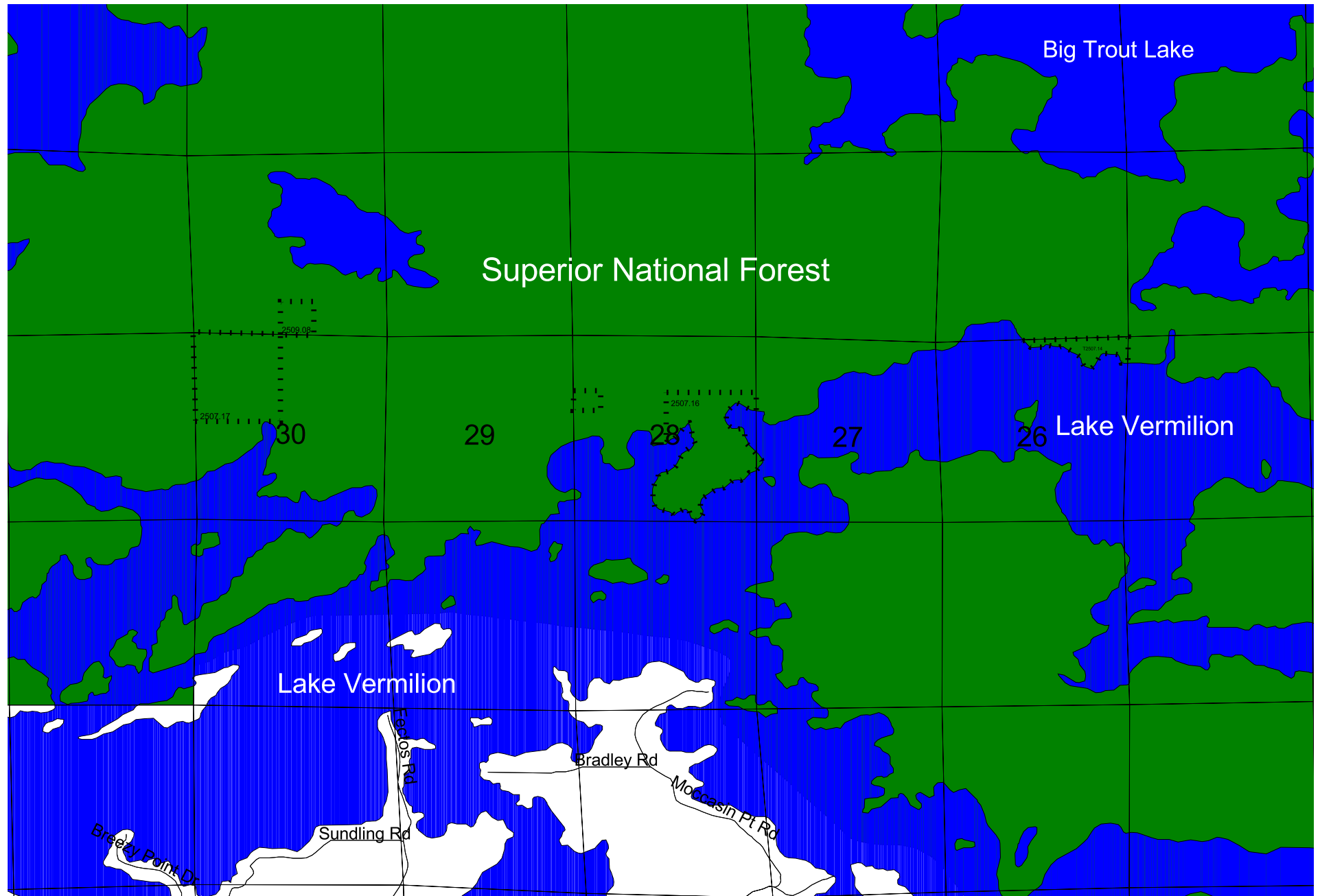
As of June 30, 2004

Property

Salt Spring Lands

Permanent University Fund Lands

Pillsbury State Forest Lands



Real Estate Inventory
University of Minnesota

Salt Spring Lands
St. Louis County



As of
June 30,
2004

This map is intended to be used for planning purposes only and should not be used when a survey is required.

Base Data: UM Real Estate Office,
MN Land Management Info Center,
MN DNR, DOT

Real Estate Inventory

UNIVERSITY OF MINNESOTA

June 30, 2004

Property

Area

Salt Spring Lands

1408.789 acres

Bear Head Lake State Park
Lake Vermillion Properties

970.480 acres
438.309 acres

Description

Lands located in St. Louis County = 1,408.789 acres

Use

None.

Rights/Restrictions

All rights acquired.

Title held by the State of Minnesota, these lands were transferred to the control of the Board of Regents by Minnesota Statute §92.05. Any income derived from these properties is dedicated to the University Salt Land Fund used to support American Indian Education at the Duluth, Morris and Crookston campuses.

Administrator

Director of Real Estate
424 Donhowe Building
319 15th Avenue SE
Minneapolis, MN 55455
(612) 625-5345

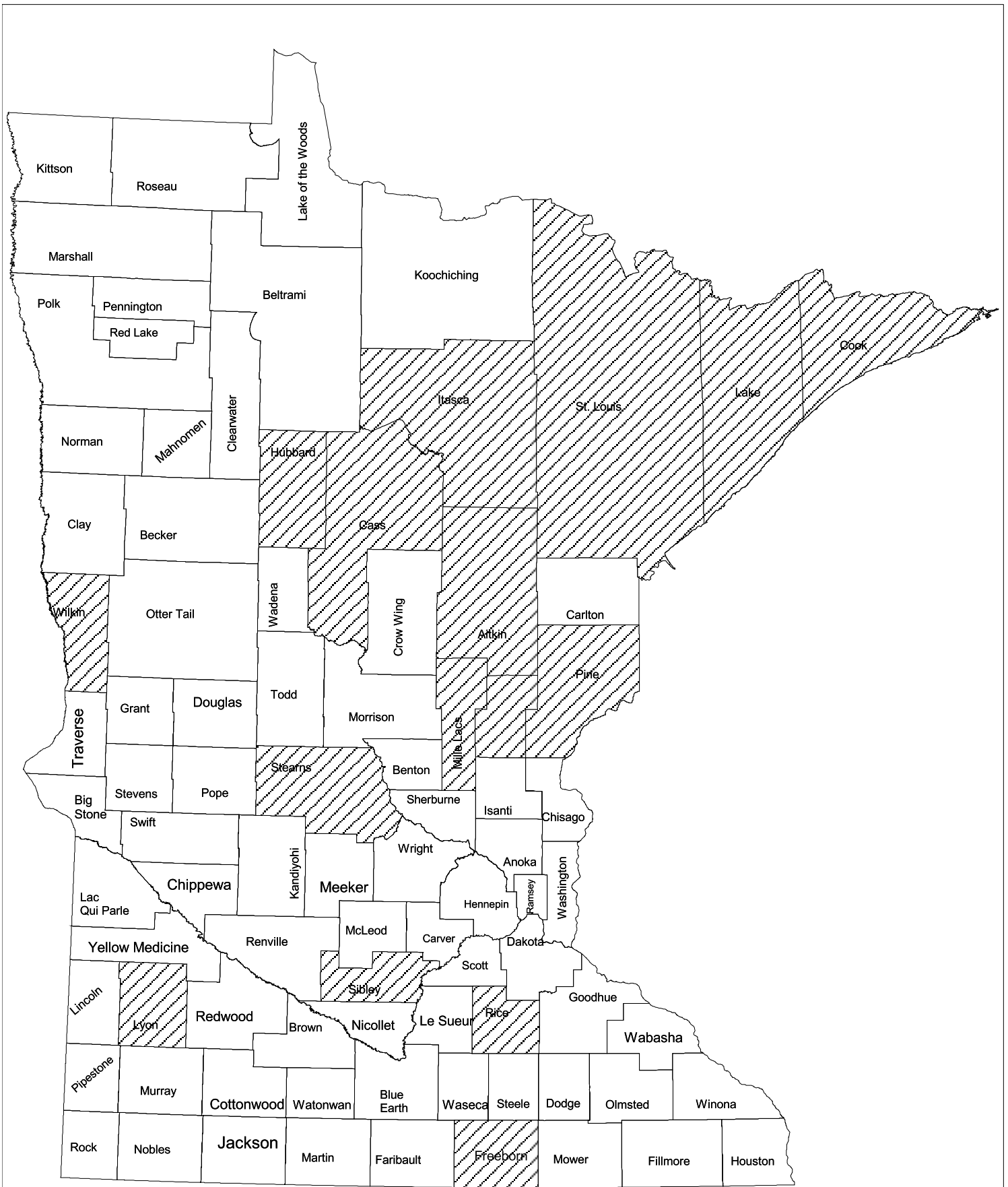
Comments

UNIVERSITY OF MINNESOTA
REAL ESTATE OFFICE

CURRENT LAND HOLDINGS BY CAMPUS
SALT SPRINGS LANDS (SSL)

Tract	Acquisition Date/ Cost	Current Net Acres Gross Acres Ownership Percent		Property ID Nbr	County/ State/ Country	How Acquired/ Previous Owner
		Surface	Mineral			
2507.14	08/08/1898	13.500	13.500	26-063-016-12	ST. LOUIS MN UNITED STATES	CONGRESSIONAL GRANT UNITED STATES OF AMERICA
	\$1.00	13.500	13.500			
		100.000	100.000			
2507.16	08/08/1898	209.279	231.750	28-063-016-13	ST. LOUIS MN UNITED STATES	CONGRESSIONAL GRANT UNITED STATES OF AMERICA
	* \$1.00	231.750	231.750			
		100.000	100.000			
2507.17	08/08/1898	175.530	175.530	30-063-016-21	ST. LOUIS MN UNITED STATES	CONGRESSIONAL GRANT UNITED STATES OF AMERICA
	\$1.00	175.530	175.530			
		100.000	100.000			
2507.20	08/08/1898	417.750	417.750	01-061-014-11	ST. LOUIS MN UNITED STATES	CONGRESSIONAL GRANT UNITED STATES OF AMERICA
	\$1.00	417.750	417.750			
		100.000	100.000			
2507.21	08/08/1898	552.730	552.730	02-061-014-11	ST. LOUIS MN UNITED STATES	CONGRESSIONAL GRANT UNITED STATES OF AMERICA
	\$1.00	552.730	552.730			
		100.000	100.000			
2509.08	10/20/1916	40.000	40.000	19-063-016-43	ST. LOUIS MN UNITED STATES	CONGRESSIONAL GRANT UNITED STATES OF AMERICA
	\$1.00	40.000	40.000			
		100.000	100.000			
NET TOTALS FOR CAMPUS:		1,408.789	1,431.260			

* Asterisk reflects original acquisition cost before deduction



Real Estate Inventory
University of Minnesota

University of Minnesota
Permanent University Fund Lands
(cross hatch)

As of
June 30,
2004

This map is intended to be used for planning purposes only and should not be relied upon when a survey is required.

Data Source: UM Real Estate Office

Real Estate Inventory

UNIVERSITY OF MINNESOTA

June 30, 2004

Property

University Lands
(Permanent University Fund Lands – PUF)

Area

26,531.080 acres
(as of June 30, 2004)

Description

Lands located in:	Saint Louis County:	9,510.20 acres
	Itasca County:	4,669.87 acres
	Mille Lacs County:	3,010.92 acres
	Cook County:	2,673.30 acres
	Kanabec County:	2,416.46 acres
	Cass County:	2,025.85 acres
	Pine County:	1,200.00 acres
	Lake County:	415.33 acres
	Aitkin County:	290.44 acres
	Rice County:	160.00 acres
	Lyon County:	41.47 acres
	Wilkin County:	33.85 acres
	Freeborn County:	40.00 acres
	Hubbard County:	40.00 acres
	Sibley County:	5.16 acres
	Stearns County:	3.39 acres

Use

Commercial Forestry, mining and numerous other uses.

Rights/Restrictions

All rights acquired. Title to PUF Land held by the State of Minnesota and managed by the Department of Natural Resources pursuant to state statute. Any income derived from these properties is dedicated to the Permanent University Fund.

Administrator

Director of Real Estate
424 Donhowe Building
319 15th Avenue SE
Minneapolis, MN 55455
(612) 625-5345

Real Estate Operations Manager
Department of Natural Resources
500 Lafayette Road
St. Paul, MN 55146
(651)-296-6157

Comments

These lands constitute the remainder of the two original University land grants of March 2, 1861 and July 8, 1870. The total acreage listed represent the total provided by the Minnesota Department of Natural Resources as of June 30, 2000.

UNIVERSITY OF MINNESOTA
REAL ESTATE OFFICE

CURRENT LAND HOLDINGS BY CAMPUS
PERMANENT UNIVERSITY FUND LANDS (PUF)

Tract	Acquisition Date/ Cost	Current Net Acres		Property ID Nbr	County/ State/ Country	How Acquired/ Previous Owner
		Gross Acres Surface	Ownership Percent Mineral			
3001.02	03/12/1861	191.200	271.200	11-040-027-11	MILLE LACS MN UNITED STATES	CONGRESSIONAL GRANT UNITED STATES OF AMERICA
	* \$1.00	700.720	700.720			
		100.000	100.000			
3001.05	03/12/1861	80.000	240.000	14-040-027-22	MILLE LACS MN UNITED STATES	CONGRESSIONAL GRANT UNITED STATES OF AMERICA
	* \$1.00	280.000	280.000			
		100.000	100.000			
3001.06	03/12/1861	40.000	600.000	15-040-027-11	MILLE LACS MN UNITED STATES	CONGRESSIONAL GRANT UNITED STATES OF AMERICA
	* \$1.00	640.000	640.000			
		100.000	100.000			
3001.09	03/12/1861	40.000	520.000	26-040-027-11	MILLE LACS MN UNITED STATES	CONGRESSIONAL GRANT UNITED STATES OF AMERICA
	* \$1.00	520.000	520.000			
		100.000	100.000			
3001.11	03/12/1861	40.000	280.000	34-040-027-11	MILLE LACS MN UNITED STATES	CONGRESSIONAL GRANT UNITED STATES OF AMERICA
	* \$1.00	520.000	520.000			
		100.000	100.000			
3001.14	03/12/1861	120.000	120.000	13-039-026-12	MILLE LACS MN UNITED STATES	CONGRESSIONAL GRANT UNITED STATES OF AMERICA
	\$1.00	120.000	120.000			
		100.000	100.000			
3001.15	03/12/1861	80.000	280.000	14-039-026-11	MILLE LACS MN UNITED STATES	CONGRESSIONAL GRANT UNITED STATES OF AMERICA
	* \$1.00	280.000	280.000			
		100.000	100.000			
3001.16	03/12/1861	80.000	80.000	09-039-026-11	MILLE LACS MN UNITED STATES	CONGRESSIONAL GRANT UNITED STATES OF AMERICA
	\$1.00	80.000	80.000			
		100.000	100.000			
3001.17	03/12/1861	160.000	480.000	10-039-026-21	MILLE LACS MN UNITED STATES	CONGRESSIONAL GRANT UNITED STATES OF AMERICA
	* \$1.00	480.000	480.000			
		100.000	100.000			
3001.18	03/12/1861	160.000	240.000	11-039-026-31	MILLE LACS MN UNITED STATES	CONGRESSIONAL GRANT UNITED STATES OF AMERICA
	* \$1.00	240.000	240.000			
		100.000	100.000			

* Asterisk reflects original acquisition cost before deduction

UNIVERSITY OF MINNESOTA
REAL ESTATE OFFICE

CURRENT LAND HOLDINGS BY CAMPUS
PERMANENT UNIVERSITY FUND LANDS (PUF)

Tract	Acquisition Date/ Cost	Current Net Acres		Property ID Nbr	County/ State/ Country	How Acquired/ Previous Owner
		Gross Acres Surface	Ownership Percent Mineral			
3002.02	03/12/1861	160.000	240.000	25-040-027-12	MILLE LACS MN UNITED STATES	CONGRESSIONAL GRANT UNITED STATES OF AMERICA
	* \$1.00	360.000	360.000			
		100.000	100.000			
3002.03	03/12/1861	13.520	40.000	26-040-027-44	MILLE LACS MN UNITED STATES	CONGRESSIONAL GRANT UNITED STATES OF AMERICA
	* \$1.00	40.000	40.000			
		100.000	100.000			
3003.01	03/12/1861	480.000	640.000	22-041-017-11	PINE MN UNITED STATES	CONGRESSIONAL GRANT UNITED STATES OF AMERICA
	* \$1.00	640.000	640.000			
		100.000	100.000			
3003.02	03/12/1861	160.000	320.000	15-041-017-11	PINE MN UNITED STATES	CONGRESSIONAL GRANT UNITED STATES OF AMERICA
	* \$1.00	320.000	320.000			
		100.000	100.000			
3003.03	03/12/1861	320.000	480.000	14-041-017-11	PINE MN UNITED STATES	CONGRESSIONAL GRANT UNITED STATES OF AMERICA
	* \$1.00	480.000	480.000			
		100.000	100.000			
3003.04	03/12/1861	80.000	160.000	13-041-017-21	PINE MN UNITED STATES	CONGRESSIONAL GRANT UNITED STATES OF AMERICA
	* \$1.00	160.000	160.000			
		100.000	100.000			
3003.05	03/12/1861	80.000	120.000	11-041-017-41	PINE MN UNITED STATES	CONGRESSIONAL GRANT UNITED STATES OF AMERICA
	* \$1.00	160.000	160.000			
		100.000	100.000			
3003.06	03/12/1861	80.000	160.000	12-041-017-31	PINE MN UNITED STATES	CONGRESSIONAL GRANT UNITED STATES OF AMERICA
	* \$1.00	160.000	160.000			
		100.000	100.000			
3005.01	03/12/1861	743.240	743.240	07-040-027-11	MILLE LACS MN UNITED STATES	CONGRESSIONAL GRANT UNITED STATES OF AMERICA
	\$1.00	743.240	743.240			
		100.000	100.000			
3005.02	03/12/1861	280.000	681.080	08-040-027-11	MILLE LACS MN UNITED STATES	CONGRESSIONAL GRANT UNITED STATES OF AMERICA
	* \$1.00	681.080	681.080			
		100.000	100.000			

* Asterisk reflects original acquisition cost before deduction

UNIVERSITY OF MINNESOTA
REAL ESTATE OFFICE

CURRENT LAND HOLDINGS BY CAMPUS
PERMANENT UNIVERSITY FUND LANDS (PUF)

Tract	Acquisition Date/ Cost	Current Net Acres		Property ID Nbr	County/ State/ Country	How Acquired/ Previous Owner
		Gross Acres Surface	Ownership Percent Mineral			
3005.03	03/12/1861	192.200	384.400	09-040-027-11	MILLE LACS MN UNITED STATES	CONGRESSIONAL GRANT UNITED STATES OF AMERICA
	* \$1.00	384.400	384.400			
		100.000	100.000			
3005.04	03/12/1861	280.000	320.000	17-040-027-11	MILLE LACS MN UNITED STATES	CONGRESSIONAL GRANT UNITED STATES OF AMERICA
	* \$1.00	320.000	320.000			
		100.000	100.000			
3005.05	03/12/1861	350.760	350.760	18-040-027-11	MILLE LACS MN UNITED STATES	CONGRESSIONAL GRANT UNITED STATES OF AMERICA
	\$1.00	350.760	350.760			
		100.000	100.000			
3006.19	03/12/1861	160.000	160.000	21-109-022-11	RICE MN UNITED STATES	CONGRESSIONAL GRANT UNITED STATES OF AMERICA
	* \$1.00	640.000	640.000			
		100.000	100.000			
3008.01	03/12/1861	154.740	631.080	05-039-025-11	KANEPEC MN UNITED STATES	CONGRESSIONAL GRANT UNITED STATES OF AMERICA
	* \$1.00	631.080	631.080			
		100.000	100.000			
3008.02	03/12/1861	484.640	668.590	06-039-025-11	KANEPEC MN UNITED STATES	CONGRESSIONAL GRANT UNITED STATES OF AMERICA
	* \$1.00	668.590	668.590			
		100.000	100.000			
3008.03	03/12/1861	592.800	702.400	07-039-025-11	KANEPEC MN UNITED STATES	CONGRESSIONAL GRANT UNITED STATES OF AMERICA
	* \$1.00	702.400	702.400			
		100.000	100.000			
3008.04	03/12/1861	80.000	640.000	08-039-025-11	KANABEC MN UNITED STATES	CONGRESSIONAL GRANT UNITED STATES OF AMERICA
	* \$1.00	640.000	640.000			
		100.000	100.000			
3008.08	03/12/1861	515.050	711.400	18-039-025-11	KANEPEC MN UNITED STATES	CONGRESSIONAL GRANT UNITED STATES OF AMERICA
	* \$1.00	711.400	711.400			
		100.000	100.000			
3008.11	03/12/1861	160.000	640.000	23-039-025-11	KANEPEC MN UNITED STATES	CONGRESSIONAL GRANT UNITED STATES OF AMERICA
	* \$1.00	640.000	640.000			
		100.000	100.000			

* Asterisk reflects original acquisition cost before deduction

UNIVERSITY OF MINNESOTA
REAL ESTATE OFFICE

CURRENT LAND HOLDINGS BY CAMPUS
PERMANENT UNIVERSITY FUND LANDS (PUF)

Tract	Acquisition Date/ Cost	Current Net Acres		Property ID Nbr	County/ State/ Country	How Acquired/ Previous Owner
		Gross Acres Surface	Ownership Percent Mineral			
3008.12	03/12/1861	160.760	160.760	24-039-025-21	KANEPEC MN UNITED STATES	CONGRESSIONAL GRANT UNITED STATES OF AMERICA
	* \$1.00	320.000	320.000			
		100.000	100.000			
3008.13	03/12/1861	51.480	245.260	25-039-025-11	KANEPEC MN UNITED STATES	CONGRESSIONAL GRANT UNITED STATES OF AMERICA
	* \$1.00	320.000	320.000			
		100.000	100.000			
3008.14	03/12/1861	216.990	374.510	26-039-025-11	KANEPEC MN UNITED STATES	CONGRESSIONAL GRANT UNITED STATES OF AMERICA
	* \$1.00	640.000	640.000			
		100.000	100.000			
3011.60	02/18/1868	40.000	40.000	06-104-023-11	FREEBORN MN UNITED STATES	CONGRESSIONAL GRANT UNITED STATES OF AMERICA
	* \$1.00	495.240	495.240			
		100.000	100.000			
3014.08	02/18/1868	3.390	3.390	35-123-034-11	STEARNS MN UNITED STATES	CONGRESSIONAL GRANT UNITED STATES OF AMERICA
	* \$1.00	160.000	160.000			
		100.000	100.000			
3015.03	05/13/1872	9.600	164.810	01-133-047-11	WILKIN MN UNITED STATES	CONGRESSIONAL GRANT UNITED STATES OF AMERICA
	* \$1.00	316.640	316.640			
		100.000	100.000			
3016.13	09/24/1872	41.470	41.470	10-109-043-11	LYON MN UNITED STATES	CONGRESSIONAL GRANT UNITED STATES OF AMERICA
	* \$1.00	640.000	640.000			
		100.000	100.000			
3018.01	08/29/1873	37.060	44.250	08-137-029-21	CASS MN UNITED STATES	CONGRESSIONAL GRANT UNITED STATES OF AMERICA
	* \$1.00	44.250	44.250			
		100.000	100.000			
3018.03	08/29/1873	38.750	255.750	28-139-030-11	CASS MN UNITED STATES	CONGRESSIONAL GRANT UNITED STATES OF AMERICA
	* \$1.00	255.750	255.750			
		100.000	100.000			
3018.04	08/29/1873	40.000	40.000	25-139-031-22	CASS MN UNITED STATES	CONGRESSIONAL GRANT UNITED STATES OF AMERICA
	\$1.00	40.000	40.000			
		100.000	100.000			

* Asterisk reflects original acquisition cost before deduction

UNIVERSITY OF MINNESOTA
REAL ESTATE OFFICE

CURRENT LAND HOLDINGS BY CAMPUS
PERMANENT UNIVERSITY FUND LANDS (PUF)

Tract	Acquisition Date/ Cost	Current Net Acres Gross Acres Ownership Percent		Property ID Nbr	County/ State/ Country	How Acquired/ Previous Owner
		Surface	Mineral			
3018.05	08/29/1873	13.500	13.500	22-139-031-11	CASS MN UNITED STATES	CONGRESSIONAL GRANT UNITED STATES OF AMERICA
	\$1.00	13.500	13.500			
		100.000	100.000			
3018.06	08/29/1873	317.120	317.120	07-140-031-11	CASS MN UNITED STATES	CONGRESSIONAL GRANT UNITED STATES OF AMERICA
	\$1.00	317.120	317.120			
		100.000	100.000			
3018.07	08/29/1873	80.000	180.000	17-140-031-23	CASS MN UNITED STATES	CONGRESSIONAL GRANT UNITED STATES OF AMERICA
	* \$1.00	180.000	180.000			
		100.000	100.000			
3018.08	08/29/1873	198.000	304.000	08-140-031-12	CASS MN UNITED STATES	CONGRESSIONAL GRANT UNITED STATES OF AMERICA
	* \$1.00	304.000	304.000			
		100.000	100.000			
3018.09	08/29/1873	209.000	249.000	18-140-031-31	CASS MN UNITED STATES	CONGRESSIONAL GRANT UNITED STATES OF AMERICA
	* \$1.00	249.000	249.000			
		100.000	100.000			
3018.10	08/29/1873	380.920	380.920	05-140-031-21	CASS MN UNITED STATES	CONGRESSIONAL GRANT UNITED STATES OF AMERICA
	\$1.00	380.920	380.920			
		100.000	100.000			
3018.11	08/29/1873	160.000	470.000	15-140-031-21	CASS MN UNITED STATES	CONGRESSIONAL GRANT UNITED STATES OF AMERICA
	* \$1.00	470.000	470.000			
		100.000	100.000			
3018.12	08/29/1873	40.000	160.000	14-140-031-31	CASS MN UNITED STATES	CONGRESSIONAL GRANT UNITED STATES OF AMERICA
	* \$1.00	160.000	160.000			
		100.000	100.000			
3018.13	08/29/1873	471.500	511.750	23-140-031-21	CASS MN UNITED STATES	CONGRESSIONAL GRANT UNITED STATES OF AMERICA
	* \$1.00	511.750	511.750			
		100.000	100.000			
3018.14	08/29/1873	40.000	234.700	24-140-031-32	CASS MN UNITED STATES	CONGRESSIONAL GRANT UNITED STATES OF AMERICA
	* \$1.00	234.700	234.700			
		100.000	100.000			

* Asterisk reflects original acquisition cost before deduction

UNIVERSITY OF MINNESOTA
REAL ESTATE OFFICE

CURRENT LAND HOLDINGS BY CAMPUS
PERMANENT UNIVERSITY FUND LANDS (PUF)

Tract	Acquisition Date/ Cost	Current Net Acres Gross Acres Ownership Percent		Property ID Nbr	County/ State/ Country	How Acquired/ Previous Owner
		Surface	Mineral			
3020.04	12/27/1873	24.250	24.250	22-136-046-11	WILKIN MN UNITED STATES	CONGRESSIONAL GRANT UNITED STATES OF AMERICA
	* \$1.00	640.000	640.000			
		100.000	100.000			
3022.01	05/24/1882	120.000	160.000	02-054-022-41	ITASCA MN UNITED STATES	CONGRESSIONAL GRANT UNITED STATES OF AMERICA
	* \$1.00	160.000	160.000			
		100.000	100.000			
3022.03	05/24/1882	80.000	80.000	06-054-022-31	ITASCA MN UNITED STATES	CONGRESSIONAL GRANT UNITED STATES OF AMERICA
	\$1.00	80.000	80.000			
		100.000	100.000			
3022.04	05/24/1882	40.000	160.000	10-054-022-31	ITASCA MN UNITED STATES	CONGRESSIONAL GRANT UNITED STATES OF AMERICA
	* \$1.00	160.000	160.000			
		100.000	100.000			
3022.05	05/24/1882	40.000	40.000	18-054-022-14	ITASCA MN UNITED STATES	CONGRESSIONAL GRANT UNITED STATES OF AMERICA
	\$1.00	40.000	40.000			
		100.000	100.000			
3022.08	05/24/1882	69.840	78.300	20-055-022-12	ITASCA MN UNITED STATES	CONGRESSIONAL GRANT UNITED STATES OF AMERICA
	* \$1.00	78.300	78.300			
		100.000	100.000			
3022.09	05/24/1882	300.750	324.750	24-055-022-11	ITASCA MN UNITED STATES	CONGRESSIONAL GRANT UNITED STATES OF AMERICA
	* \$1.00	404.750	404.750			
		100.000	100.000			
3022.10	05/24/1882	80.000	80.000	34-055-022-22	ITASCA MN UNITED STATES	CONGRESSIONAL GRANT UNITED STATES OF AMERICA
	\$1.00	80.000	80.000			
		100.000	100.000			
3022.13	05/24/1882	156.170	191.400	02-054-023-13	ITASCA MN UNITED STATES	CONGRESSIONAL GRANT UNITED STATES OF AMERICA
	* \$1.00	191.400	191.400			
		100.000	100.000			
3022.14	05/24/1882	40.000	80.000	08-055-023-12	ITASCA MN UNITED STATES	CONGRESSIONAL GRANT UNITED STATES OF AMERICA
	* \$1.00	80.000	80.000			
		100.000	100.000			

* Asterisk reflects original acquisition cost before deduction

UNIVERSITY OF MINNESOTA
REAL ESTATE OFFICE

CURRENT LAND HOLDINGS BY CAMPUS
PERMANENT UNIVERSITY FUND LANDS (PUF)

Tract	Acquisition Date/ Cost	Current Net Acres		Property ID Nbr	County/ State/ Country	How Acquired/ Previous Owner
		Gross Acres Surface	Ownership Percent Mineral			
3022.16	05/24/1882	160.000	160.000	01-056-023-24	ITASCA MN UNITED STATES	CONGRESSIONAL GRANT UNITED STATES OF AMERICA
	\$1.00	160.000	160.000			
		100.000	100.000			
3022.17	05/24/1882	49.420	49.420	02-056-023-12	ITASCA MN UNITED STATES	CONGRESSIONAL GRANT UNITED STATES OF AMERICA
	\$1.00	49.420	49.420			
		100.000	100.000			
3022.18	05/24/1882	43.500	43.500	34-056-023-11	ITASCA MN UNITED STATES	CONGRESSIONAL GRANT UNITED STATES OF AMERICA
	\$1.00	43.500	43.500			
		100.000	100.000			
3023.03	01/29/1885	560.000	560.000	14-059-014-11	ST. LOUIS MN UNITED STATES	CONGRESSIONAL GRANT UNITED STATES OF AMERICA
	\$1.00	560.000	560.000			
		100.000	100.000			
3023.04	01/29/1885	280.000	280.000	15-059-014-14	ST. LOUIS MN UNITED STATES	CONGRESSIONAL GRANT UNITED STATES OF AMERICA
	\$1.00	280.000	280.000			
		100.000	100.000			
3023.05	01/29/1885	480.000	480.000	23-059-014-11	ST. LOUIS MN UNITED STATES	CONGRESSIONAL GRANT UNITED STATES OF AMERICA
	\$1.00	480.000	480.000			
		100.000	100.000			
3023.06	01/29/1885	440.000	480.000	22-059-014-11	ST. LOUIS MN UNITED STATES	CONGRESSIONAL GRANT UNITED STATES OF AMERICA
	* \$1.00	480.000	480.000			
		100.000	100.000			
3023.07	01/29/1885	80.000	80.000	21-059-014-11	ST. LOUIS MN UNITED STATES	CONGRESSIONAL GRANT UNITED STATES OF AMERICA
	\$1.00	80.000	80.000			
		100.000	100.000			
3023.08	01/29/1885	40.000	40.000	20-059-014-44	ST. LOUIS MN UNITED STATES	CONGRESSIONAL GRANT UNITED STATES OF AMERICA
	\$1.00	40.000	40.000			
		100.000	100.000			
3023.11	01/29/1885	80.000	80.000	28-059-014-22	ST. LOUIS MN UNITED STATES	CONGRESSIONAL GRANT UNITED STATES OF AMERICA
	\$1.00	80.000	80.000			
		100.000	100.000			

* Asterisk reflects original acquisition cost before deduction

UNIVERSITY OF MINNESOTA
REAL ESTATE OFFICE

CURRENT LAND HOLDINGS BY CAMPUS
PERMANENT UNIVERSITY FUND LANDS (PUF)

Tract	Acquisition Date/ Cost	Current Net Acres Gross Acres Ownership Percent		Property ID Nbr	County/ State/ Country	How Acquired/ Previous Owner
		Surface	Mineral			
3023.17	01/29/1885	6.110	124.840	07-056-022-21	ITASCA MN UNITED STATES	CONGRESSIONAL GRANT UNITED STATES OF AMERICA
	* \$1.00	124.840	124.840			
		100.000	100.000			
3023.23	01/29/1885	40.000	40.000	15-055-022-31	ITASCA MN UNITED STATES	CONGRESSIONAL GRANT UNITED STATES OF AMERICA
	\$1.00	40.000	40.000			
		100.000	100.000			
3023.24	01/29/1885	200.000	200.000	22-055-022-13	ITASCA MN UNITED STATES	CONGRESSIONAL GRANT UNITED STATES OF AMERICA
	\$1.00	200.000	200.000			
		100.000	100.000			
3023.25	01/29/1885	41.650	41.650	24-055-022-41	ITASCA MN UNITED STATES	CONGRESSIONAL GRANT UNITED STATES OF AMERICA
	\$1.00	41.650	41.650			
		100.000	100.000			
3023.28	01/29/1885	80.000	80.000	01-056-023-41	ITASCA MN UNITED STATES	CONGRESSIONAL GRANT UNITED STATES OF AMERICA
	\$1.00	80.000	80.000			
		100.000	100.000			
3023.29	01/29/1885	1.800	80.000	12-056-023-11	ITASCA MN UNITED STATES	CONGRESSIONAL GRANT UNITED STATES OF AMERICA
	* \$1.00	80.000	80.000			
		100.000	100.000			
3023.30	01/29/1885	36.200	36.200	11-056-023-44	ITASCA MN UNITED STATES	CONGRESSIONAL GRANT UNITED STATES OF AMERICA
	\$1.00	36.200	36.200			
		100.000	100.000			
3023.31	01/29/1885	8.600	80.000	13-056-023-31	ITASCA MN UNITED STATES	CONGRESSIONAL GRANT UNITED STATES OF AMERICA
	* \$1.00	80.000	80.000			
		100.000	100.000			
3023.32	01/29/1885	124.590	200.000	14-056-023-11	ITASCA MN UNITED STATES	CONGRESSIONAL GRANT UNITED STATES OF AMERICA
	* \$1.00	200.000	200.000			
		100.000	100.000			
3023.33	01/29/1885	3.000	73.680	06-055-021-31	ST. LOUIS MN UNITED STATES	CONGRESSIONAL GRANT UNITED STATES OF AMERICA
	* \$1.00	152.580	152.580			
		100.000	100.000			

* Asterisk reflects original acquisition cost before deduction

UNIVERSITY OF MINNESOTA
REAL ESTATE OFFICE

CURRENT LAND HOLDINGS BY CAMPUS
PERMANENT UNIVERSITY FUND LANDS (PUF)

Tract	Acquisition Date/ Cost	Current Net Acres Gross Acres Ownership Percent		Property ID Nbr	County/ State/ Country	How Acquired/ Previous Owner
		Surface	Mineral			
3023.34	01/29/1885	314.300	314.300	07-055-021-13	ST. LOUIS MN UNITED STATES	CONGRESSIONAL GRANT UNITED STATES OF AMERICA
	\$1.00	314.300	314.300			
		100.000	100.000			
3023.35	01/29/1885	116.250	151.570	18-055-021-31	ST. LOUIS MN UNITED STATES	CONGRESSIONAL GRANT UNITED STATES OF AMERICA
	* \$1.00	187.130	187.130			
		100.000	100.000			
3023.36	01/29/1885	6.500	155.750	20-055-021-21	ST. LOUIS MN UNITED STATES	CONGRESSIONAL GRANT UNITED STATES OF AMERICA
	* \$1.00	155.750	155.750			
		100.000	100.000			
3023.37	01/29/1885	238.280	238.280	30-055-021-21	ST. LOUIS MN UNITED STATES	CONGRESSIONAL GRANT UNITED STATES OF AMERICA
	\$1.00	238.280	238.280			
		100.000	100.000			
3023.38	01/29/1885	80.000	80.000	28-055-021-33	ST. LOUIS MN UNITED STATES	CONGRESSIONAL GRANT UNITED STATES OF AMERICA
	\$1.00	80.000	80.000			
		100.000	100.000			
3023.39	01/29/1885	40.000	40.000	32-055-021-21	ST. LOUIS MN UNITED STATES	CONGRESSIONAL GRANT UNITED STATES OF AMERICA
	\$1.00	40.000	40.000			
		100.000	100.000			
3023.40	01/29/1885	143.400	143.400	18-055-021-41	ST. LOUIS MN UNITED STATES	CONGRESSIONAL GRANT UNITED STATES OF AMERICA
	\$1.00	143.400	143.400			
		100.000	100.000			
3023.41	01/29/1885	148.000	148.000	01-064-001-23	COOK MN UNITED STATES	CONGRESSIONAL GRANT UNITED STATES OF AMERICA
	\$1.00	148.000	148.000			
		100.000	100.000			
3023.42	01/29/1885	594.000	594.000	02-064-001-11	COOK MN UNITED STATES	CONGRESSIONAL GRANT UNITED STATES OF AMERICA
	\$1.00	594.000	594.000			
		100.000	100.000			
3023.43	01/29/1885	378.450	378.450	03-064-000-11	COOK MN UNITED STATES	CONGRESSIONAL GRANT UNITED STATES OF AMERICA
	\$1.00	378.450	378.450			
		100.000	100.000			

* Asterisk reflects original acquisition cost before deduction

UNIVERSITY OF MINNESOTA
REAL ESTATE OFFICE

CURRENT LAND HOLDINGS BY CAMPUS
PERMANENT UNIVERSITY FUND LANDS (PUF)

Tract	Acquisition Date/ Cost	Current Net Acres		Property ID Nbr	County/ State/ Country	How Acquired/ Previous Owner
		Gross Acres Surface	Ownership Percent Mineral			
3023.44	01/29/1885	223.350	223.350	04-064-001-11	COOK MN UNITED STATES	CONGRESSIONAL GRANT UNITED STATES OF AMERICA
	\$1.00	223.350	223.350			
		100.000	100.000			
3023.45	01/29/1885	31.250	31.250	05-064-001-11	COOK MN UNITED STATES	CONGRESSIONAL GRANT UNITED STATES OF AMERICA
	\$1.00	31.250	31.250			
		100.000	100.000			
3023.46	01/29/1885	40.000	40.000	21-065-002-44	COOK MN UNITED STATES	CONGRESSIONAL GRANT UNITED STATES OF AMERICA
	\$1.00	40.000	40.000			
		100.000	100.000			
3023.47	01/29/1885	40.000	40.000	22-065-002-33	COOK MN UNITED STATES	CONGRESSIONAL GRANT UNITED STATES OF AMERICA
	\$1.00	40.000	40.000			
		100.000	100.000			
3023.48	01/29/1885	221.650	221.650	28-065-002-43	COOK MN UNITED STATES	CONGRESSIONAL GRANT UNITED STATES OF AMERICA
	\$1.00	221.650	221.650			
		100.000	100.000			
3023.51	01/29/1885	6.670	57.030	05-056-022-42	ITASCA MN UNITED STATES	CONGRESSIONAL GRANT UNITED STATES OF AMERICA
	* \$1.00	57.030	57.030			
		100.000	100.000			
3023.52	01/29/1885	4.890	80.000	06-056-022-31	ITASCA MN UNITED STATES	CONGRESSIONAL GRANT UNITED STATES OF AMERICA
	* \$1.00	80.000	80.000			
		100.000	100.000			
3023.56	01/29/1885	50.000	80.000	17-057-022-13	ITASCA MN UNITED STATES	CONGRESSIONAL GRANT UNITED STATES OF AMERICA
	* \$1.00	80.000	80.000			
		100.000	100.000			
3023.57	01/29/1885	40.000	40.000	22-057-022-34	ITASCA MN UNITED STATES	CONGRESSIONAL GRANT UNITED STATES OF AMERICA
	\$1.00	40.000	40.000			
		100.000	100.000			
3023.58	01/29/1885	360.000	360.000	23-057-022-12	ITASCA MN UNITED STATES	CONGRESSIONAL GRANT UNITED STATES OF AMERICA
	\$1.00	360.000	360.000			
		100.000	100.000			

* Asterisk reflects original acquisition cost before deduction

UNIVERSITY OF MINNESOTA
REAL ESTATE OFFICE

CURRENT LAND HOLDINGS BY CAMPUS
PERMANENT UNIVERSITY FUND LANDS (PUF)

Tract	Acquisition Date/ Cost	Current Net Acres		Property ID Nbr	County/ State/ Country	How Acquired/ Previous Owner
		Gross Acres Surface	Ownership Percent Mineral			
3023.59	01/29/1885	160.000	160.000	24-057-022-33	ITASCA MN UNITED STATES	CONGRESSIONAL GRANT UNITED STATES OF AMERICA
	\$1.00	160.000	160.000			
		100.000	100.000			
3023.60	01/29/1885	80.000	80.000	26-057-022-43	ITASCA MN UNITED STATES	CONGRESSIONAL GRANT UNITED STATES OF AMERICA
	\$1.00	80.000	80.000			
		100.000	100.000			
3023.61	01/29/1885	40.000	80.000	35-057-022-11	ITASCA MN UNITED STATES	CONGRESSIONAL GRANT UNITED STATES OF AMERICA
	* \$1.00	80.000	80.000			
		100.000	100.000			
3023.62	01/29/1885	40.000	40.000	05-057-023-41	ITASCA MN UNITED STATES	CONGRESSIONAL GRANT UNITED STATES OF AMERICA
	\$1.00	40.000	40.000			
		100.000	100.000			
3023.63	01/29/1885	40.000	40.000	09-057-023-41	ITASCA MN UNITED STATES	CONGRESSIONAL GRANT UNITED STATES OF AMERICA
	\$1.00	40.000	40.000			
		100.000	100.000			
3023.69	01/29/1885	2.000	120.000	25-057-023-31	ITASCA MN UNITED STATES	CONGRESSIONAL GRANT UNITED STATES OF AMERICA
	* \$1.00	120.000	120.000			
		100.000	100.000			
3023.72	01/29/1885	40.000	40.000	10-055-022-44	ITASCA MN UNITED STATES	CONGRESSIONAL GRANT UNITED STATES OF AMERICA
	\$1.00	40.000	40.000			
		100.000	100.000			
3023.73	01/29/1885	80.000	80.000	15-055-022-13	ITASCA MN UNITED STATES	CONGRESSIONAL GRANT UNITED STATES OF AMERICA
	\$1.00	80.000	80.000			
		100.000	100.000			
3023.74	01/29/1885	40.000	40.000	28-055-022-12	ITASCA MN UNITED STATES	CONGRESSIONAL GRANT UNITED STATES OF AMERICA
	\$1.00	40.000	40.000			
		100.000	100.000			
3023.75	01/29/1885	202.600	202.600	02-054-022-13	ITASCA MN UNITED STATES	CONGRESSIONAL GRANT UNITED STATES OF AMERICA
	\$1.00	202.600	202.600			
		100.000	100.000			

* Asterisk reflects original acquisition cost before deduction

UNIVERSITY OF MINNESOTA
REAL ESTATE OFFICE

CURRENT LAND HOLDINGS BY CAMPUS
PERMANENT UNIVERSITY FUND LANDS (PUF)

Tract	Acquisition Date/ Cost	Current Net Acres		Property ID Nbr	County/ State/ Country	How Acquired/ Previous Owner
		Gross Acres Surface	Ownership Percent Mineral			
3023.76	01/29/1885	80.000	80.000	12-054-022-12	ITASCA MN UNITED STATES	CONGRESSIONAL GRANT UNITED STATES OF AMERICA
	\$1.00	80.000	80.000			
		100.000	100.000			
3023.77	01/29/1885	40.000	40.000	02-056-023-33	ITASCA MN UNITED STATES	CONGRESSIONAL GRANT UNITED STATES OF AMERICA
	\$1.00	40.000	40.000			
		100.000	100.000			
3023.82	01/29/1885	80.000	240.000	08-056-023-41	ITASCA MN UNITED STATES	CONGRESSIONAL GRANT UNITED STATES OF AMERICA
	* \$1.00	240.000	240.000			
		100.000	100.000			
3023.83	01/29/1885	160.000	240.000	09-056-023-11	ITASCA MN UNITED STATES	CONGRESSIONAL GRANT UNITED STATES OF AMERICA
	* \$1.00	240.000	240.000			
		100.000	100.000			
3023.84	01/29/1885	280.000	360.000	10-056-023-11	ITASCA MN UNITED STATES	CONGRESSIONAL GRANT UNITED STATES OF AMERICA
	* \$1.00	360.000	360.000			
		100.000	100.000			
3023.85	01/29/1885	40.000	40.000	11-056-023-22	ITASCA MN UNITED STATES	CONGRESSIONAL GRANT UNITED STATES OF AMERICA
	\$1.00	40.000	40.000			
		100.000	100.000			
3023.86	01/29/1885	52.950	52.950	15-056-023-11	ITASCA MN UNITED STATES	CONGRESSIONAL GRANT UNITED STATES OF AMERICA
	\$1.00	52.950	52.950			
		100.000	100.000			
3023.87	01/29/1885	80.000	160.000	22-056-023-11	ITASCA MN UNITED STATES	CONGRESSIONAL GRANT UNITED STATES OF AMERICA
	* \$1.00	160.000	160.000			
		100.000	100.000			
3024.01	03/12/1885	240.000	240.000	03-061-014-14	ST. LOUIS MN UNITED STATES	CONGRESSIONAL GRANT UNITED STATES OF AMERICA
	\$1.00	240.000	240.000			
		100.000	100.000			
3024.02	03/12/1885	279.750	279.750	04-061-014-23	ST. LOUIS MN UNITED STATES	CONGRESSIONAL GRANT UNITED STATES OF AMERICA
	\$1.00	279.750	279.750			
		100.000	100.000			

* Asterisk reflects original acquisition cost before deduction

UNIVERSITY OF MINNESOTA
REAL ESTATE OFFICE

CURRENT LAND HOLDINGS BY CAMPUS
PERMANENT UNIVERSITY FUND LANDS (PUF)

Tract	Acquisition Date/ Cost	Current Net Acres Gross Acres Ownership Percent		Property ID Nbr	County/ State/ Country	How Acquired/ Previous Owner
		Surface	Mineral			
3024.03	03/12/1885	120.000	120.000	08-061-014-11	ST. LOUIS MN UNITED STATES	CONGRESSIONAL GRANT UNITED STATES OF AMERICA
	\$1.00	120.000	120.000			
		100.000	100.000			
3024.04	03/12/1885	480.000	480.000	09-061-014-13	ST. LOUIS MN UNITED STATES	CONGRESSIONAL GRANT UNITED STATES OF AMERICA
	\$1.00	480.000	480.000			
		100.000	100.000			
3024.05	03/12/1885	200.000	200.000	10-061-014-23	ST. LOUIS MN UNITED STATES	CONGRESSIONAL GRANT UNITED STATES OF AMERICA
	\$1.00	200.000	200.000			
		100.000	100.000			
3024.06	03/12/1885	334.000	334.000	12-061-014-11	ST. LOUIS MN UNITED STATES	CONGRESSIONAL GRANT UNITED STATES OF AMERICA
	\$1.00	334.000	334.000			
		100.000	100.000			
3024.07	03/12/1885	280.000	280.000	13-061-014-23	ST. LOUIS MN UNITED STATES	CONGRESSIONAL GRANT UNITED STATES OF AMERICA
	\$1.00	280.000	280.000			
		100.000	100.000			
3024.08	03/12/1885	80.000	80.000	20-061-014-34	ST. LOUIS MN UNITED STATES	CONGRESSIONAL GRANT UNITED STATES OF AMERICA
	\$1.00	80.000	80.000			
		100.000	100.000			
3024.09	03/12/1885	320.000	320.000	21-061-014-11	ST. LOUIS MN UNITED STATES	CONGRESSIONAL GRANT UNITED STATES OF AMERICA
	\$1.00	320.000	320.000			
		100.000	100.000			
3024.10	03/12/1885	240.000	240.000	22-061-014-11	ST. LOUIS MN UNITED STATES	CONGRESSIONAL GRANT UNITED STATES OF AMERICA
	\$1.00	240.000	240.000			
		100.000	100.000			
3024.11	03/12/1885	440.000	440.000	23-061-014-11	ST. LOUIS MN UNITED STATES	CONGRESSIONAL GRANT UNITED STATES OF AMERICA
	\$1.00	440.000	440.000			
		100.000	100.000			
3024.12	03/12/1885	80.000	80.000	24-061-014-21	ST. LOUIS MN UNITED STATES	CONGRESSIONAL GRANT UNITED STATES OF AMERICA
	\$1.00	80.000	80.000			
		100.000	100.000			

UNIVERSITY OF MINNESOTA
REAL ESTATE OFFICE

CURRENT LAND HOLDINGS BY CAMPUS
PERMANENT UNIVERSITY FUND LANDS (PUF)

Tract	Acquisition Date/ Cost	Current Net Acres		Property ID Nbr	County/ State/ Country	How Acquired/ Previous Owner
		Gross Acres Surface	Ownership Percent Mineral			
3024.13	03/12/1885	200.000	200.000	26-061-014-11	ST. LOUIS MN UNITED STATES	CONGRESSIONAL GRANT UNITED STATES OF AMERICA
	\$1.00	200.000	200.000			
		100.000	100.000			
3024.14	03/12/1885	520.000	520.000	27-061-014-11	ST. LOUIS MN UNITED STATES	CONGRESSIONAL GRANT UNITED STATES OF AMERICA
	\$1.00	520.000	520.000			
		100.000	100.000			
3024.15	03/12/1885	120.000	120.000	29-061-014-12	ST. LOUIS MN UNITED STATES	CONGRESSIONAL GRANT UNITED STATES OF AMERICA
	\$1.00	120.000	120.000			
		100.000	100.000			
3024.16	03/12/1885	40.000	40.000	34-061-014-22	ST. LOUIS MN UNITED STATES	CONGRESSIONAL GRANT UNITED STATES OF AMERICA
	\$1.00	40.000	40.000			
		100.000	100.000			
3024.17	03/12/1885	280.000	280.000	14-061-014-13	ST. LOUIS MN UNITED STATES	CONGRESSIONAL GRANT UNITED STATES OF AMERICA
	\$1.00	280.000	280.000			
		100.000	100.000			
3024.18	03/12/1885	40.000	40.000	15-061-014-44	ST. LOUIS MN UNITED STATES	CONGRESSIONAL GRANT UNITED STATES OF AMERICA
	\$1.00	40.000	40.000			
		100.000	100.000			
3024.19	03/12/1885	80.000	80.000	28-061-014-41	ST. LOUIS MN UNITED STATES	CONGRESSIONAL GRANT UNITED STATES OF AMERICA
	\$1.00	80.000	80.000			
		100.000	100.000			
3026.01	06/29/1894	371.410	376.750	23-063-016-13	ST. LOUIS MN UNITED STATES	CONGRESSIONAL GRANT UNITED STATES OF AMERICA
	* \$1.00	376.750	376.750			
		100.000	100.000			
3026.02	06/29/1894	18.750	18.750	26-063-016-11	ST. LOUIS MN UNITED STATES	CONGRESSIONAL GRANT UNITED STATES OF AMERICA
	\$1.00	18.750	18.750			
		100.000	100.000			
3027.01	06/23/1896	120.000	160.000	09-056-023-21	ITASCA MN UNITED STATES	CONGRESSIONAL GRANT UNITED STATES OF AMERICA
	* \$1.00	160.000	160.000			
		100.000	100.000			

* Asterisk reflects original acquisition cost before deduction

UNIVERSITY OF MINNESOTA
REAL ESTATE OFFICE

CURRENT LAND HOLDINGS BY CAMPUS
PERMANENT UNIVERSITY FUND LANDS (PUF)

Tract	Acquisition Date/ Cost	Current Net Acres Gross Acres Ownership Percent		Property ID Nbr	County/ State/ Country	How Acquired/ Previous Owner
		Surface	Mineral			
3030.01	09/25/1915	120.000	120.000	04-064-001-31	COOK MN UNITED STATES	CONGRESSIONAL GRANT UNITED STATES OF AMERICA
	\$1.00	120.000	120.000			
		100.000	100.000			
3030.02	09/25/1915	41.320	41.320	02-064-002-11	COOK MN UNITED STATES	CONGRESSIONAL GRANT UNITED STATES OF AMERICA
	\$1.00	41.320	41.320			
		100.000	100.000			
3030.03	09/25/1915	40.000	40.000	10-064-002-31	COOK MN UNITED STATES	CONGRESSIONAL GRANT UNITED STATES OF AMERICA
	\$1.00	40.000	40.000			
		100.000	100.000			
3030.04	09/25/1915	36.250	36.250	11-064-002-33	COOK MN UNITED STATES	CONGRESSIONAL GRANT UNITED STATES OF AMERICA
	\$1.00	36.250	36.250			
		100.000	100.000			
3030.05	09/25/1915	95.000	95.000	14-064-002-11	COOK MN UNITED STATES	CONGRESSIONAL GRANT UNITED STATES OF AMERICA
	\$1.00	95.000	95.000			
		100.000	100.000			
3030.06	09/25/1915	33.750	33.750	24-064-004-31	COOK MN UNITED STATES	CONGRESSIONAL GRANT UNITED STATES OF AMERICA
	\$1.00	33.750	33.750			
		100.000	100.000			
3030.07	09/25/1915	39.750	39.750	26-064-004-44	COOK MN UNITED STATES	CONGRESSIONAL GRANT UNITED STATES OF AMERICA
	\$1.00	39.750	39.750			
		100.000	100.000			
3030.08	09/25/1915	21.500	21.500	05-064-005-33	COOK MN UNITED STATES	CONGRESSIONAL GRANT UNITED STATES OF AMERICA
	\$1.00	21.500	21.500			
		100.000	100.000			
3030.09	09/25/1915	47.000	47.000	08-064-005-12	COOK MN UNITED STATES	CONGRESSIONAL GRANT UNITED STATES OF AMERICA
	\$1.00	47.000	47.000			
		100.000	100.000			
3031.01	08/18/1965	70.850	70.850	01-055-012-13	ST. LOUIS MN UNITED STATES	LAND EXCHANGE THE HANNA MINNING COMPANY
	\$1.00	70.850	70.850			
		100.000	100.000			

UNIVERSITY OF MINNESOTA
REAL ESTATE OFFICE

CURRENT LAND HOLDINGS BY CAMPUS
PERMANENT UNIVERSITY FUND LANDS (PUF)

Tract	Acquisition Date/ Cost	Current Net Acres Gross Acres Ownership Percent		Property ID Nbr	County/ State/ Country	How Acquired/ Previous Owner
		Surface	Mineral			
3031.02	08/18/1965	40.000	0.000	09-055-012-43	ST. LOUIS MN UNITED STATES	LAND EXCHANGE THE HANNA MINING COMPANY
	\$1.00	40.000	0.000			
		100.000	0.000			
3031.03	08/18/1965	40.000	0.000	21-055-012-11	ST. LOUIS MN UNITED STATES	LAND EXCHANGE THE HANNA MINING COMPANY
	\$1.00	40.000	0.000			
		100.000	0.000			
3031.04	08/18/1965	20.280	0.000	03-053-014-22	ST. LOUIS MN UNITED STATES	LAND EXCHANGE THE HANNA MINING COMPANY
	\$1.00	20.280	0.000			
		100.000	0.000			
3031.05	08/18/1965	120.000	0.000	09-053-014-21	ST. LOUIS MN UNITED STATES	LAND EXCHANGE THE HANNA MINING COMPANY
	\$1.00	120.000	0.000			
		100.000	0.000			
3031.06	08/18/1965	40.000	0.000	19-054-014-34	ST. LOUIS MN UNITED STATES	LAND EXCHANGE THE HANNA MINING COMPANY
	\$1.00	40.000	0.000			
		100.000	0.000			
3031.07	08/18/1965	440.000	0.000	35-054-014-21	ST. LOUIS MN UNITED STATES	LAND EXCHANGE THE HANNA MINING COMPANY
	\$1.00	440.000	0.000			
		100.000	0.000			
3031.08	08/18/1965	80.000	0.000	20-059-022-41	ITASCA MN UNITED STATES	LAND EXCHANGE THE HANNA MINING COMPANY
	\$1.00	80.000	0.000			
		100.000	0.000			
3031.09	08/18/1965	120.000	0.000	28-059-022-22	ITASCA MN UNITED STATES	LAND EXCHANGE THE HANNA MINING COMPANY
	\$1.00	120.000	0.000			
		100.000	0.000			
3031.10	08/18/1965	120.000	0.000	29-059-022-12	ITASCA MN UNITED STATES	LAND EXCHANGE THE HANNA MINING COMPANY
	\$1.00	120.000	0.000			
		100.000	0.000			
3032.02	06/06/1967	40.000	0.000	29-045-022-32	AITKIN MN UNITED STATES	LAND EXCHANGE THE HANNA MINING COMPANY
	\$1.00	40.000	0.000			
		100.000	0.000			

UNIVERSITY OF MINNESOTA
REAL ESTATE OFFICE

CURRENT LAND HOLDINGS BY CAMPUS
PERMANENT UNIVERSITY FUND LANDS (PUF)

Tract	Acquisition Date/ Cost	Current Net Acres		Property ID Nbr	County/ State/ Country	How Acquired/ Previous Owner
		Gross Acres Surface	Ownership Percent Mineral			
3032.03	06/06/1967	37.220	0.000	33-045-022-42	AITKIN MN UNITED STATES	LAND EXCHANGE THE HANNA MINING COMPANY
	\$1.00	37.220	0.000			
		100.000	0.000			
3032.04	06/06/1967	40.000	0.000	21-045-023-34	AITKIN MN UNITED STATES	LAND EXCHANGE THE HANNA MINING COMPANY
	\$1.00	40.000	0.000			
		100.000	0.000			
3032.05	06/06/1967	40.000	0.000	01-051-023-42	AITKIN MN UNITED STATES	LAND EXCHANGE THE HANNA MINING COMPANY
	\$1.00	40.000	0.000			
		100.000	0.000			
3032.06	06/06/1967	40.000	0.000	09-051-023-22	AITKIN MN UNITED STATES	LAND EXCHANGE THE HANNA MINING COMPANY
	\$1.00	40.000	0.000			
		100.000	0.000			
3032.07	06/06/1967	40.000	0.000	27-052-023-44	AITKIN MN UNITED STATES	LAND EXCHANGE THE HANNA MINING COMPANY
	\$1.00	40.000	0.000			
		100.000	0.000			
3032.08	06/06/1967	53.220	0.000	31-052-024-23	AITKIN MN UNITED STATES	LAND EXCHANGE THE HANNA MINING COMPANY
	\$1.00	53.220	0.000			
		100.000	0.000			
3033.01	09/11/1967	49.000	0.000	33-054-024-12	ITASCA MN UNITED STATES	LAND EXCHANGE HEADWATERS AREA COUNCIL, INC.
	\$1.00	49.000	0.000			
		100.000	0.000			
3033.02	09/11/1967	120.000	0.000	25-059-025-24	ITASCA MN UNITED STATES	LAND EXCHANGE HEADWATERS AREA COUNCIL, INC.
	\$1.00	120.000	0.000			
		100.000	0.000			
3033.03	09/11/1967	57.000	0.000	29-059-025-43	ITASCA MN UNITED STATES	LAND EXCHANGE HEADWATERS AREA COUNCIL, INC.
	\$1.00	57.000	0.000			
		100.000	0.000			
3033.04	09/11/1967	108.650	0.000	33-059-025-13	ITASCA MN UNITED STATES	LAND EXCHANGE HEADWATERS AREA COUNCIL, INC.
	\$1.00	108.650	0.000			
		100.000	0.000			

UNIVERSITY OF MINNESOTA
REAL ESTATE OFFICE

CURRENT LAND HOLDINGS BY CAMPUS
PERMANENT UNIVERSITY FUND LANDS (PUF)

Tract	Acquisition Date/ Cost	Current Net Acres Gross Acres Ownership Percent		Property ID Nbr	County/ State/ Country	How Acquired/ Previous Owner
		Surface	Mineral			
3034.01	09/17/1971	119.960	0.000	05-058-019-22	ST. LOUIS MN UNITED STATES	LAND EXCHANGE HEADWATERS AREA COUNCIL, INC.
	\$1.00	119.960	0.000			
		100.000	0.000			
3034.02	09/17/1971	80.000	0.000	08-058-019-21	ST. LOUIS MN UNITED STATES	LAND EXCHANGE HEADWATERS AREA COUNCIL, INC.
	\$1.00	80.000	0.000			
		100.000	0.000			
3034.03	09/17/1971	40.000	0.000	32-059-019-43	ST. LOUIS MN UNITED STATES	LAND EXCHANGE HEADWATERS AREA COUNCIL, INC.
	\$1.00	40.000	0.000			
		100.000	0.000			
3034.04	09/17/1971	80.000	0.000	12-058-020-31	ST. LOUIS MN UNITED STATES	LAND EXCHANGE HEADWATERS AREA COUNCIL, INC.
	\$1.00	80.000	0.000			
		100.000	0.000			
3034.05	09/17/1971	80.000	0.000	13-058-020-12	ST. LOUIS MN UNITED STATES	LAND EXCHANGE HEADWATERS AREA COUNCIL, INC.
	\$1.00	80.000	0.000			
		100.000	0.000			
3034.06	09/17/1971	40.000	0.000	15-058-020-24	ST. LOUIS MN UNITED STATES	LAND EXCHANGE HEADWATERS AREA COUNCIL, INC.
	\$1.00	40.000	0.000			
		100.000	0.000			
3034.07	09/17/1971	40.000	0.000	20-058-020-13	ST. LOUIS MN UNITED STATES	LAND EXCHANGE HEADWATERS AREA COUNCIL, INC.
	\$1.00	40.000	0.000			
		100.000	0.000			
3034.08	09/17/1971	73.470	0.000	04-064-021-11	ST. LOUIS MN UNITED STATES	LAND EXCHANGE HEADWATERS AREA COUNCIL, INC.
	\$1.00	73.470	0.000			
		100.000	0.000			
3034.09	09/17/1971	240.000	0.000	10-064-021-12	ST. LOUIS MN UNITED STATES	LAND EXCHANGE HEADWATERS AREA COUNCIL, INC.
	\$1.00	240.000	0.000			
		100.000	0.000			
3034.10	09/17/1971	40.000	0.000	12-064-021-42	ST. LOUIS MN UNITED STATES	LAND EXCHANGE HEADWATERS AREA COUNCIL, INC.
	\$1.00	40.000	0.000			
		100.000	0.000			

UNIVERSITY OF MINNESOTA
REAL ESTATE OFFICE

CURRENT LAND HOLDINGS BY CAMPUS
PERMANENT UNIVERSITY FUND LANDS (PUF)

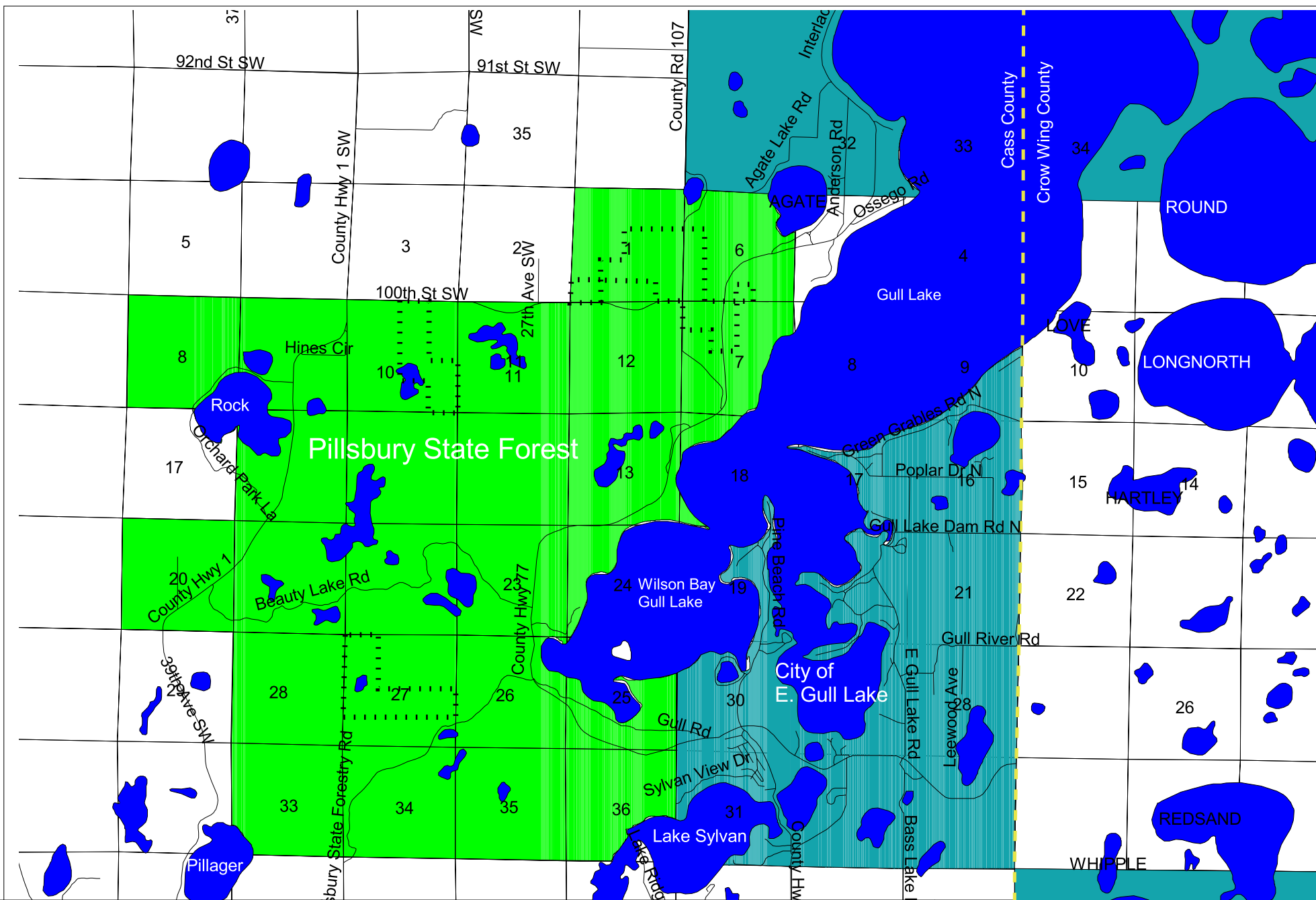
Tract	Acquisition Date/ Cost	Current Net Acres Gross Acres Ownership Percent		Property ID Nbr	County/ State/ Country	How Acquired/ Previous Owner
		Surface	Mineral			
3034.11	09/17/1971	40.000	0.000	18-057-022-41	ITASCA MN UNITED STATES	LAND EXCHANGE HEADWATERS AREA COUNCIL, INC.
	\$1.00	40.000	0.000			
		100.000	0.000			
3035.01	08/05/1974	242.030	0.000	02-062-004-11	COOK MN UNITED STATES	LAND EXCHANGE THE HANNA MINING COMPANY
	\$1.00	242.030	0.000			
		100.000	0.000			
3035.02	08/05/1974	40.000	0.000	12-062-004-22	COOK MN UNITED STATES	LAND EXCHANGE THE HANNA MINING COMPANY
	\$1.00	40.000	0.000			
		100.000	0.000			
3035.03	08/05/1974	80.000	0.000	18-062-004-21	COOK MN UNITED STATES	LAND EXCHANGE THE HANNA MINING COMPANY
	\$1.00	80.000	0.000			
		100.000	0.000			
3035.04	08/05/1974	160.000	0.000	24-063-004-12	COOK MN UNITED STATES	LAND EXCHANGE THE HANNA MINING COMPANY
	\$1.00	160.000	0.000			
		100.000	0.000			
3035.05	08/05/1974	81.930	0.000	18-057-007-31	LAKE MN UNITED STATES	LAND EXCHANGE THE HANNA MINING COMPANY
	\$1.00	81.930	0.000			
		100.000	0.000			
3035.06	08/05/1974	169.930	0.000	30-058-007-22	LAKE MN UNITED STATES	LAND EXCHANGE THE HANNA MINING COMPANY
	\$1.00	169.930	0.000			
		100.000	0.000			
3035.07	08/05/1974	163.470	0.000	07-057-008-22	LAKE MN UNITED STATES	LAND EXCHANGE THE HANNA MINING COMPANY
	\$1.00	163.470	0.000			
		100.000	0.000			
3035.08	08/05/1974	40.000	0.000	11-058-020-41	ST. LOUIS MN UNITED STATES	LAND EXCHANGE THE HANNA MINING COMPANY
	\$1.00	40.000	0.000			
		100.000	0.000			
3035.09	08/05/1974	40.000	0.000	14-058-020-21	ST. LOUIS MN UNITED STATES	LAND EXCHANGE THE HANNA MINING COMPANY
	\$1.00	40.000	0.000			
		100.000	0.000			

UNIVERSITY OF MINNESOTA
REAL ESTATE OFFICE

CURRENT LAND HOLDINGS BY CAMPUS
PERMANENT UNIVERSITY FUND LANDS (PUF)

Tract	Acquisition Date/ Cost	Current Net Acres Gross Acres Ownership Percent		Property ID Nbr	County/ State/ Country	How Acquired/ Previous Owner
		Surface	Mineral			
3035.10	08/05/1974	80.000	0.000	15-058-020-12	ST. LOUIS MN UNITED STATES	LAND EXCHANGE THE HANNA MINING COMPANY
	\$1.00	80.000	0.000			
		100.000	0.000			
3035.11	08/05/1974	77.680	0.000	30-061-023-22	ITASCA MN UNITED STATES	LAND EXCHANGE THE HANNA MINING COMPANY
	\$1.00	77.680	0.000			
		100.000	0.000			
3035.12	08/05/1974	19.800	0.000	33-149-025-31	ITASCA MN UNITED STATES	LAND EXCHANGE THE HANNA MINING COMPANY
	\$1.00	19.800	0.000			
		100.000	0.000			
3035.13	08/05/1974	40.000	0.000	23-142-033-32	HUBBARD MN UNITED STATES	LAND EXCHANGE THE HANNA MINING COMPANY
	\$1.00	40.000	0.000			
		100.000	0.000			
3036.01	10/07/1980	80.000	0.000	17-055-021-33	ST. LOUIS MN UNITED STATES	LAND EXCHANGE HEADWATERS AREA COUNCIL, INC.
	\$1.00	80.000	0.000			
		100.000	0.000			
3037.01	06/15/1984	40.000	0.000	12-057-022-12	ITASCA MN UNITED STATES	LAND EXCHANGE HIBBING LAND CORPORATION
	\$1.00	40.000	0.000			
		100.000	0.000			

NET TOTALS FOR CAMPUS: 26,531.080 31,510.580



Real Estate Inventory
University of Minnesota

Pillsbury State Forest Lands
Cass County



As of
June 30,
2004

This map is intended to be used for planning purposes only and should not be used when a survey is required.

Base Data: UM Real Estate Office,
MN Land Management Info Center,
MN DNR, DOT

Real Estate Inventory

UNIVERSITY OF MINNESOTA

June 30, 2004

Property

Pillsbury State Forest Lands

East Gull Lake
Knish, MN 56468

Area

990.550 acres

Description

Parts of Section 6 and 7, Township 134 North, Range 29 West and parts of Section 1, 10 and 27, Township 134 North, Range 30 West,
Cass County

Use

State forest

Rights/Restrictions

All rights acquired.
Lands are owned by the State.
The University receives two-thirds of any income derived from these properties.

Administrator

Commissioner
Minnesota Department of Natural Resources
500 Lafayette Road
St. Paul, MN 55146
612-296-6157

Director of Real Estate
424 Donhowe Building
319 15th Avenue SE
Minneapolis, MN 55455
(612) 625-5345

Comments

Lands were a gift from F. Pillsbury.

UNIVERSITY OF MINNESOTA
REAL ESTATE OFFICE

CURRENT LAND HOLDINGS BY CAMPUS
PILLSBURY STATE FOREST (PSF)

Tract	Acquisition Date/ Cost	Current Net Acres Gross Acres Ownership Percent		Property ID Nbr	County/ State/ Country	How Acquired/ Previous Owner
		Surface	Mineral			
3029.01	05/17/1902	150.550	150.550	06-134-029-23	CASS	GIFT
	\$1.00	150.550	150.550		MN	MAHALA F. PILLSBURY
		100.000	100.000		UNITED STATES	
3029.02	05/17/1902	120.000	120.000	07-134-029-21	CASS	GIFT
	\$1.00	120.000	120.000		MN	MAHALA F. PILLSBURY
		100.000	100.000		UNITED STATES	
3029.03	05/17/1902	280.000	280.000	01-134-030-13	CASS	GIFT
	\$1.00	280.000	280.000		MN	MAHALA F. PILLSBURY
		100.000	100.000		UNITED STATES	
3029.04	05/17/1902	200.000	200.000	10-134-030-21	CASS	GIFT
	\$1.00	200.000	200.000		MN	MAHALA F. PILLSBURY
		100.000	100.000		UNITED STATES	
3029.05	05/17/1902	240.000	240.000	27-134-030-22	CASS	GIFT
	\$1.00	240.000	240.000		MN	MAHALA F. PILLSBURY
		100.000	100.000		UNITED STATES	
NET TOTALS FOR CAMPUS:		990.550	990.550			

UNIVERSITY OF MINNESOTA

Real Estate Inventory – University Owned Minerals

As of June 30, 2004

Property

Severed Mineral Interests – Minneapolis
Severed Mineral Interests – St. Paul
Severed Mineral Interests – Other Metro Area
Severed Mineral Interests – Duluth
Severed Mineral Interests – Crookston
Severed Mineral Interests – Morris
Severed Mineral Interests – Other Greater Minnesota
Severed Mineral Interests – Trust Properties



Real Estate Inventory
University of Minnesota

Location of Severed Mineral Interests
University and State Owned



As of
June 30,
2004

This map is intended to be used for planning purposes only and should not be used when a survey is required.

Base Data: UM Real Estate Office,
MN Land Management Info Center,
MN DNR, DOT

Real Estate Inventory

UNIVERSITY OF MINNESOTA

June 30, 2004

Property

Severed Mineral Interests – Minneapolis

Area

9.255 net mineral acres

Description

Mineral interests located in various portions of the City of Minneapolis
Hennepin County

Use

None

Rights/Restrictions

Mineral rights only.

Administrator

Director of Real Estate
424 Donhowe Building
319 15th Avenue SE
Minneapolis, MN 55455
(612) 625-5345

Comments

Real Estate Inventory

UNIVERSITY OF MINNESOTA

June 30, 2004

Property

Severed Mineral Interests – St. Paul

Area

19.394 net mineral acres

Description

Mineral interests located in various portions of the City of St. Paul,
Ramsey County

Use

None.

Rights/Restrictions

Mineral rights only.

Administrator

Director of Real Estate
424 Donhowe Building
319 15th Avenue SE
Minneapolis, MN 55455
(612) 625-5345

Comments

Real Estate Inventory

UNIVERSITY OF MINNESOTA

June 30, 2004

Property

Severed Mineral Interests – Other Metro Area

Area

295.927 net mineral acres

Description

Mineral interests located in the seven-county metro area of Minneapolis and St. Paul

Use

None

Rights/Restrictions

Mineral rights only.

Administrator

Director of Real Estate
424 Donhowe Building
319 15th Avenue SE
Minneapolis, MN 55455
(612) 625-5345

Comments

Real Estate Inventory

UNIVERSITY OF MINNESOTA

June 30, 2004

Property

Severed Mineral Interests – Duluth

Area

195.871 net mineral acres

Description

Mineral interests located in various portions of the City of Duluth
St. Louis County

Use

None.

Rights/Restrictions

Mineral rights only

Administrator

Director of Real Estate
424 Donhowe Building
319 15th Avenue SE
Minneapolis, MN 55455
(612) 625-5345

Comments

Real Estate Inventory

UNIVERSITY OF MINNESOTA

June 30, 2004

Property

Severed Mineral Interests – Crookston

Area

75.440 net mineral acres

Description

Mineral interests located in various portions of the City of Crookston
Polk County

Use

None

Rights/Restrictions

Mineral rights only.

Administrator

Director of Real Estate
424 Donhowe Building
319 15th Avenue SE
Minneapolis, MN 55455
(612) 625-5345

Comments

Real Estate Inventory

UNIVERSITY OF MINNESOTA

June 30, 2004

Property

Severed Mineral Interests – Morris

Area

177.059 net mineral acres

Description

Mineral interests located in various portions of the City of Morris
Stevens County

Use

None

Rights/Restrictions

Mineral rights only.

Administrator

Director of Real Estate
424 Donhowe Building
319 15th Avenue SE
Minneapolis, MN 55455
(612) 625-5345

Comments

Real Estate Inventory

UNIVERSITY OF MINNESOTA

June 30, 2004

Property

Severed Mineral Interests – Other Greater Minnesota

Area

679.698 net mineral acres

Description

Mineral interests located in various portions of the State of Minnesota
Various counties

Use

None

Rights/Restrictions

Mineral rights only.

Administrator

Director of Real Estate
424 Donhowe Building
319 15th Avenue SE
Minneapolis, MN 55455
(612) 625-5345

Comments

Real Estate Inventory

UNIVERSITY OF MINNESOTA

June 30, 2004

Property

Area

Severed Mineral Interests – Trust Properties

4,055.729 net mineral acres

Description

Mineral interests located in various Trust Properties throughout the country (excluding Minnesota).

Use

University lease numbers, OGL-004, OGL-011, OGL-013, OGL-014, OGL-016, OGL-017.

Rights/Restrictions

Mineral rights only.

Income from these properties are dedicated to: The Pioneer Fund, Rishmiller Scholarship and Loan Fund, Charles H. Smith Trust, Adrian E. Buttz Fund, Polk Fund for Medical History, Harold Leonard Memorial Fund, Edward Lysne Scholarship Fund, Medical School Department of Surgery, Variety Club Heart Hospital Fund, David Berland Trust, Masonic Memorial Hospital, Department of Physical Education (Women's Program), and UMD Scholarship Fund.

Administrator

Director of Real Estate
424 Donhowe Building
319 15th Avenue SE
Minneapolis, MN 55455
(612) 625-5345

Comments

UNIVERSITY OF MINNESOTA

Real Estate Inventory – State Owned Minerals

As of June 30, 2004

Property

Salt Spring Land Minerals

Agricultural College Land Grant Minerals

Internal Improvement Land Transfer Minerals

University Land Grant Minerals



Real Estate Inventory
University of Minnesota

Location of Severed Mineral Interests
University and State Owned



As of
June 30,
2004

This map is intended to be used for planning purposes only and should not be used when a survey is required.

Base Data: UM Real Estate Office,
MN Land Management Info Center,
MN DNR, DOT

Real Estate Inventory

UNIVERSITY OF MINNESOTA

June 30, 2004

Property

Area

Severed Mineral Interests – Salt Spring Lands

4,829.151 net mineral acres

Description

Mineral interests located in:

Otter Tail County	173.540 net mineral acres
Traverse County	160.000 net mineral acres
Yellow Medicine County	160.000 net mineral acres
St. Louis County	3,729.051 net mineral acres
Cook County	606.560 net mineral acres

Use

None.

Rights/Restrictions

Mineral rights only.

Administrator

Director of Real Estate
424 Donhowe Building
319 15th Avenue SE
Minneapolis, MN 55455
(612) 625-5345

Comments

Real Estate Inventory

UNIVERSITY OF MINNESOTA

June 30, 2004

Property

Area

Agricultural College Land Grant Minerals

235.460 net mineral acres

Description

Net mineral acres located in:

Blue Earth County 120.000

Stearns County 115.460

Use

None

Rights/Restrictions

Mineral rights only.

Any income derived therefrom is dedicated to the Permanent University Fund.

Administrator

Director of Real Estate
424 Donhowe Building
319 15th Avenue SE
Minneapolis, MN 55455
(612) 625-5345

Commissioner
Minnesota Department of Natural Resources
500 Lafayette Road
St. Paul, MN 55146
612-296-6157

Comments

Minerals reserved by the State of Minnesota on sales of the Agricultural College Lands acquired through the Federal land grant (Morrill Act) of July 2, 1862.

Real Estate Inventory

UNIVERSITY OF MINNESOTA

June 30, 2004

Property

Area

Internal Improvements Land Transfer Minerals

768.430 net mineral acres

Description

Net mineral acres located in:

Otter Tail County	278.430
Pope County	210.000
Renville County	40.000
Todd County	240.000

Use

None

Rights/Restrictions

Mineral rights only.

Any income derived therefrom is dedicated to the Permanent University Fund.

Administrator

Director of Real Estate
424 Donhowe Building
319 15th Avenue SE
Minneapolis, MN 55455
(612) 625-5345

Commissioner
Minnesota Department of Natural Resources
500 Lafayette Road
St. Paul, MN 55146
612-296-6157

Comments

Minerals reserved by the State of Minnesota on sales of internal improvement lands. The contracts for these lands were transferred to the Permanent University Fund on July 31, 1893, in order to retire State Railroad Adjustment Bonds.

Real Estate Inventory

UNIVERSITY OF MINNESOTA

June 30, 2004

Property

University Land Grant Minerals

Area

17,880.430 net mineral
Acres

Description

Net mineral acres located in:

First Grant

Mille Lacs County	4,449.140
Pine County	680.000
Sherburne County	119.960
<u>Kanabec County</u>	<u>4,197.540</u>
	9,446.640

Second Grant

Wilkin County	394.130
Itasca County	5,591.770
Cass County	1,271.390
Norman County	195.910
St. Louis County	740.590
Steele County	160.000
<u>Polk County</u>	<u>80.000</u>
	8,433.790

Use

None

Rights/Restrictions

Mineral rights only.

Any income derived therefrom is dedicated to the Permanent University Fund.

Administrator

Director of Real Estate
424 Donhowe Building
319 15th Avenue SE
Minneapolis, MN 55455
(612) 625-5345

Commissioner
Minnesota Department of Natural Resources
500 Lafayette Road
St. Paul, MN 55146
(651) 296-6157

Comments

Minerals reserved by the State of Minnesota on sales of Permanent Trust Fund Lands acquired through the land grants of March 2, 1861 and July 8, 1870.

UNIVERSITY OF MINNESOTA
REAL ESTATE OFFICE

SEVERED MINERAL HOLDINGS

Tract	Acquisition Date	Property ID Number	County/ Country	State	How Acquired/ Previous Owner	Net Severed Mineral Acres
0002.00	06/21/1877	24-029-024-43	HENNEPIN UNITED STATES	MN	PURCHASE A. R. CAMP & C. F. DOUGLASS	0.040
0186.00	12/28/1945	19-029-023-13	HENNEPIN UNITED STATES	MN	PURCHASE COMO BUSINESS INVESTMENT CO.	0.279
0186.01	12/28/1945	19-029-023-13	HENNEPIN UNITED STATES	MN	PURCHASE SIMON MEYERS	0.139
0374.00	07/28/1958	25-029-024-24	HENNEPIN UNITED STATES	MN	CONDEMNATION IRMA K. & KERMIT C. OLSON	0.001
0381.00	07/31/1958	25-029-024-24	HENNEPIN UNITED STATES	MN	CONDEMNATION MICHAEL AND PAULINE BARKOWITZ	0.009
0405.00	08/04/1958	25-029-024-24	HENNEPIN UNITED STATES	MN	CONDEMNATION CROON, NELSON, HEREIM ET AL	0.054
0406.00	08/29/1958	25-029-024-24	HENNEPIN UNITED STATES	MN	CONDEMNATION FRED BROCCO	0.131
0419.00	09/26/1958	25-029-024-24	HENNEPIN UNITED STATES	MN	CONDEMNATION ANNA JENCURAK ESTATE	0.005
0424.00	10/22/1958	25-029-024-24	HENNEPIN UNITED STATES	MN	CONDEMNATION CECILIA JOHNSON	0.054
0425.00	08/06/1959	25-029-024-24	HENNEPIN UNITED STATES	MN	CONDEMNATION ESTATE OF MATHILDA JOHNSON	0.005
0471.01	12/09/1958	25-029-024-24	HENNEPIN UNITED STATES	MN	PURCHASE PENN-O-TEX OIL CORPORATION	0.108
0488.00	12/20/1960	25-029-024-24	HENNEPIN UNITED STATES	MN	CONDEMNATION ANNIE ERICKSON & ANNA SHAW	0.408
0503.00	03/30/1962	25-029-024-22	HENNEPIN UNITED STATES	MN	CONDEMNATION CLAYTON C. AND ANNE M. PERRON	0.131
0506.01	07/10/1962	25-029-024-24	HENNEPIN UNITED STATES	MN	CONDEMNATION ANNA PALYA	0.311
0506.02	12/10/1962	25-029-024-24	HENNEPIN UNITED STATES	MN	PURCHASE GREAT NORTHERN OIL TERMINAL CO	0.397

UNIVERSITY OF MINNESOTA
REAL ESTATE OFFICE

SEVERED MINERAL HOLDINGS

Tract	Acquisition Date	Property ID Number	County/ Country	State	How Acquired/ Previous Owner	Net Severed Mineral Acres
0509.00	12/28/1962	25-029-024-21	HENNEPIN UNITED STATES	MN	PURCHASE GENERAL OUTDOOR REALTY CORP.	0.291
0535.00	11/08/1963	25-029-024-22	HENNEPIN UNITED STATES	MN	PURCHASE NELS O. AND VIENNA GUSTAVSON	0.072
0554.08	04/25/1968	25-029-024-23	HENNEPIN UNITED STATES	MN	CONDEMNATION WARREN PETERSON	0.121
0554.09	06/26/1964	25-029-024-23	HENNEPIN UNITED STATES	MN	CONDEMNATION CECELIA MARY LAUER	0.154
0554.10	06/23/1964	25-029-024-23	HENNEPIN UNITED STATES	MN	CONDEMNATION LESTER D. HERBY	0.098
0554.11	07/22/1964	25-029-024-23	HENNEPIN UNITED STATES	MN	CONDEMNATION HILDA FRAZIER	0.097
0554.12	09/29/1964	25-029-024-23	HENNEPIN UNITED STATES	MN	CONDEMNATION ROY-ANN INVESTMENT CO.	0.085
0582.00	06/17/1965	30-029-023-23	HENNEPIN UNITED STATES	MN	PURCHASE HELMA A. LEONARD	0.112
0599.02	08/15/1966	25-029-024-21	HENNEPIN UNITED STATES	MN	PURCHASE CITY OF MINNEAPOLIS	0.252
0599.03	06/22/1966	25-029-024-21	HENNEPIN UNITED STATES	MN	PURCHASE CITY OF MINNEAPOLIS	0.075
0615.00	08/03/1966	24-029-024-44	HENNEPIN UNITED STATES	MN	PURCHASE MARGARET I. BRIGGS	0.044
0616.00	08/02/1966	25-029-024-22	HENNEPIN UNITED STATES	MN	PURCHASE SOPHIE C. DOLNEY	0.071
0641.00	05/19/1967	25-029-024-22	HENNEPIN UNITED STATES	MN	PURCHASE DELBERT J. & CHARLOTTE STEVENS	0.072
0650.00	09/25/1967	25-029-024-21	HENNEPIN UNITED STATES	MN	PURCHASE CITY OF MINNEAPOLIS	0.010
0652.00	07/01/1967	30-029-023-22	HENNEPIN UNITED STATES	MN	PURCHASE SERVICE TERMINALS COMPANY	0.191

SEVERED MINERAL HOLDINGS

Tract	Acquisition Date	Property ID Number	County/ Country	State	How Acquired/ Previous Owner	Net Severed Mineral Acres
0665.05	05/21/1968	24-029-024-44	HENNEPIN UNITED STATES	MN	CONDEMNATION THOMAS DWYER	0.056
0668.00	04/19/1968	30-029-023-32	HENNEPIN UNITED STATES	MN	PURCHASE WIGGINS, MEDVED, JOHNSON ET AL	0.129
0672.00	10/30/1968	30-029-023-23	HENNEPIN UNITED STATES	MN	PURCHASE VERNON, SHIRLEY & ANN DISCHER	0.114
0674.00	11/27/1968	30-029-023-32	HENNEPIN UNITED STATES	MN	PURCHASE MAE SARNA	0.089
0676.00	03/03/1969	25-029-024-22	HENNEPIN UNITED STATES	MN	PURCHASE FRANK W. WEBSTER	0.045
0677.00	04/16/1969	30-029-023-32	HENNEPIN UNITED STATES	MN	PURCHASE DORA SAGMO	0.109
0680.00	06/13/1969	30-029-023-23	HENNEPIN UNITED STATES	MN	PURCHASE LLOYD JOHNSTON	0.061
0681.00	06/26/1969	30-029-023-32	HENNEPIN UNITED STATES	MN	PURCHASE W. P. SCHUMACHER	0.080
0682.00	07/11/1969	30-029-023-32	HENNEPIN UNITED STATES	MN	PURCHASE ANNA A. LARSON	0.081
0685.01	08/28/1969	30-029-023-23	HENNEPIN UNITED STATES	MN	PURCHASE HOLY EMMANUEL LUTHERAN CHURCH	0.455
0687.00	10/21/1969	30-029-023-32	HENNEPIN UNITED STATES	MN	PURCHASE RALPH A. PIPER	0.129
0688.00	10/24/1969	30-029-023-23	HENNEPIN UNITED STATES	MN	PURCHASE EARL FRENTZ	0.053
0689.00	11/18/1969	30-029-023-32	HENNEPIN UNITED STATES	MN	PURCHASE HRUSKA, ET AL	0.090
0700.00	04/03/1970	30-029-023-23	HENNEPIN UNITED STATES	MN	PURCHASE EUNICE HECHSEL	0.076
0708.00	12/10/1970	30-029-023-23	HENNEPIN UNITED STATES	MN	PURCHASE EARL FRENTZ	0.112

UNIVERSITY OF MINNESOTA
REAL ESTATE OFFICE

SEVERED MINERAL HOLDINGS

Tract	Acquisition Date	Property ID Number	County/ Country	State	How Acquired/ Previous Owner	Net Severed Mineral Acres
0713.00	07/01/1971	30-029-023-23	HENNEPIN UNITED STATES	MN	PURCHASE JOHN AND DOROTHY WOLFF	0.051
0715.04	03/14/1972	30-029-023-23	HENNEPIN UNITED STATES	MN	CONDEMNATION GEORGIA STARRING	0.076
0715.05	02/12/1973	30-029-023-23	HENNEPIN UNITED STATES	MN	CONDEMNATION MARJORIE O'NEIL	0.114
0715.06	02/12/1973	30-029-023-23	HENNEPIN UNITED STATES	MN	CONDEMNATION MARJORIE O'NEIL	0.114
0715.07	07/17/1972	30-029-023-23	HENNEPIN UNITED STATES	MN	CONDEMNATION HELEN AND ERNEST MOSE	0.114
0715.08	03/14/1972	30-029-023-23	HENNEPIN UNITED STATES	MN	CONDEMNATION LESLIE & HELGA STENSETH	0.114
0715.09	08/31/1973	30-029-023-23	HENNEPIN UNITED STATES	MN	CONDEMNATION WILLARD E. & GLADYS MESNA	0.152
0715.10	03/05/1972	30-029-023-23	HENNEPIN UNITED STATES	MN	CONDEMNATION GEORGE AND DOROTHY CHERGOSKY	0.053
0715.11	07/31/1972	30-029-023-23	HENNEPIN UNITED STATES	MN	CONDEMNATION RAY C. AND DORIS J. SMITH	0.061
0718.00	10/27/1972	30-029-023-23	HENNEPIN UNITED STATES	MN	PURCHASE GERALD & CECILIA LILLQUIST	0.114
0722.00	03/02/1973	30-029-023-32	HENNEPIN UNITED STATES	MN	PURCHASE CHARLES AND SEVERINA URBANK	0.096
0724.00	07/01/1974	30-029-023-32	HENNEPIN UNITED STATES	MN	PURCHASE ROY E. AND JILL D. MILLER	0.077
0725.00	07/03/1974	30-029-023-32	HENNEPIN UNITED STATES	MN	PURCHASE ROBERT T. AND MYRTLE C. LEE	0.082
0727.00	05/11/1976	25-029-024-14	HENNEPIN UNITED STATES	MN	LAND EXCHANGE GRACE UNIV. LUTHERAN CHURCH	0.078
0728.00	02/24/1976	25-029-024-22	HENNEPIN UNITED STATES	MN	PURCHASE CITY OF MINNEAPOLIS	0.046

UNIVERSITY OF MINNESOTA
REAL ESTATE OFFICE

SEVERED MINERAL HOLDINGS

Tract	Acquisition Date	Property ID Number	County/ Country	State	How Acquired/ Previous Owner	Net Severed Mineral Acres
0729.00	09/07/1976	30-029-023-32	HENNEPIN UNITED STATES	MN	PURCHASE MSA HOUSING CORPORATION	0.237
0730.00	10/10/1977	24-029-024-33	HENNEPIN UNITED STATES	MN	PURCHASE NORTHERN STATES POWER COMPANY	1.014
0742.00	07/05/1985	25-029-024-14	HENNEPIN UNITED STATES	MN	PURCHASE PEARL V. WINTERS	0.085
0752.04	07/25/1963	25-029-024-24	HENNEPIN UNITED STATES	MN	STREET VACATION CITY OF MINNEAPOLIS	0.042
0752.05	07/25/1963	25-029-024-24	HENNEPIN UNITED STATES	MN	STREET VACATION CITY OF MINNEAPOLIS	0.077
0752.12	09/08/1967	25-029-024-24	HENNEPIN UNITED STATES	MN	STREET VACATION CITY OF MINNEAPOLIS	0.390
0752.13	02/15/1968	25-029-024-24	HENNEPIN UNITED STATES	MN	STREET VACATION CITY OF MINNEAPOLIS	0.018
0752.14	02/15/1968	25-029-024-24	HENNEPIN UNITED STATES	MN	STREET VACATION CITY OF MINNEAPOLIS	0.157
0752.23	08/09/1991	25-029-024-24	HENNEPIN UNITED STATES	MN	STREET VACATION CITY OF MINNEAPOLIS	0.081
0762.01	10/01/1965	19-029-023-13	HENNEPIN UNITED STATES	MN	STREET VACATION CITY OF MINNEAPOLIS	0.274
0762.02	10/01/1965	19-029-023-13	HENNEPIN UNITED STATES	MN	STREET VACATION CITY OF MINNEAPOLIS	0.031
0784.00	11/20/1998	25-029-024-11	HENNEPIN UNITED STATES	MN	CONDEMNATION MINNESOTA ASSOCIATION OF ZETA PSI	0.012
1012.01	11/30/1943	17-029-023-44	RAMSEY UNITED STATES	MN	PURCHASE RUDOLPH FISCHER	6.810
1034.00	07/30/1969	29-029-023-31	RAMSEY UNITED STATES	MN	PURCHASE MINNESOTA HOSPITAL SERVICE ASSOCIATION	1.469
1036.00	12/12/1971	29-029-022-42	RAMSEY UNITED STATES	MN	PURCHASE LESLIE W. AND ANNA M. HECK	0.115

UNIVERSITY OF MINNESOTA
REAL ESTATE OFFICE

SEVERED MINERAL HOLDINGS

Tract	Acquisition Date	Property ID Number	County/ Country	State	How Acquired/ Previous Owner	Net Severed Mineral Acres
1037.00	12/17/1971	29-029-022-42	RAMSEY UNITED STATES	MN	PURCHASE MARIE D. DAVIDS	0.199
1040.00	08/02/1974	29-029-023-33	RAMSEY UNITED STATES	MN	PURCHASE NORTHWESTERN NATL. BANK	0.151
1041.00	10/28/1974	17-029-023-23	RAMSEY UNITED STATES	MN	PURCHASE NORTHERN STATES POWER COMPANY	6.440
1042.00	10/14/1975	29-029-023-33	RAMSEY UNITED STATES	MN	PURCHASE MARGARET ANNA RANDS	0.152
1045.00	09/20/1979	33-029-023-24	RAMSEY UNITED STATES	MN	PURCHASE MUTUAL SERVICE INS. CO.	4.058
1104.00	12/14/1937	24-150-047-41	POLK UNITED STATES	MN	PURCHASE STATE OF MINN. DEPT. RURAL CRE	25.130
1114.00	04/26/1979	19-150-046-33	POLK UNITED STATES	MN	PLAT ---- PLAT OF NORTH ACRES ----	37.634
1115.00	11/06/1984	19-150-046-33	POLK UNITED STATES	MN	LAND EXCHANGE NORTH ACRES	7.853
1116.01	08/14/1984	19-150-046-33	POLK UNITED STATES	MN	STREET VACATION CITY OF CROOKSTON	0.653
1117.00	03/07/1991	18-150-046-31	POLK UNITED STATES	MN	PURCHASE H. M. LYDDON	4.170
1307.00	09/15/1988	17-116-023-23	CARVER UNITED STATES	MN	PURCHASE MINNESOTA STATE HORTICULTURAL SOCIETY	1.375
1376.00	08/30/1979	11-106-014-11	OLMSTED UNITED STATES	MN	PURCHASE MORRIS FRIEDEL	2.918
1401.02	04/14/1909	36-125-042-32	STEVENS UNITED STATES	MN	PURCHASE UNITED STATES OF AMERICA	0.284
1401.07	04/14/1909	35-125-042-41	STEVENS UNITED STATES	MN	PURCHASE UNITED STATES OF AMERICA	0.362
1404.00	06/29/1925	36-125-042-24	STEVENS UNITED STATES	MN	PURCHASE PAUL L. & MAY H. SPOONER	0.618

UNIVERSITY OF MINNESOTA
REAL ESTATE OFFICE

SEVERED MINERAL HOLDINGS

Tract	Acquisition Date	Property ID Number	County/ Country	State	How Acquired/ Previous Owner	Net Severed Mineral Acres
1405.00	07/12/1935	02-124-042-11	STEVENS UNITED STATES	MN	PURCHASE EQUITABLE LIFE ASSURANCE SOCIETY OF SIOUX FALLS, SOUTH DA	27.276
1406.01	06/26/1935	02-124-042-21	STEVENS UNITED STATES	MN	PURCHASE ANTON & NETTIE WATZKE	1.793
1406.02	05/13/1936	02-124-042-21	STEVENS UNITED STATES	MN	PURCHASE ANTON & NETTIE WATZKE	0.600
1407.00	06/26/1935	02-124-042-13	STEVENS UNITED STATES	MN	PURCHASE EMIL & EMILIE TRANTOW	1.566
1409.00	04/12/1937	35-125-042-11	STEVENS UNITED STATES	MN	PURCHASE PAUL L. & MAY H. SPOONER	34.560
1416.00	10/29/1985	36-125-042-31	STEVENS UNITED STATES	MN	PURCHASE CROCUS VALLEY DEVELOPMENT COMPANY	110.000
1502.00	06/20/1940	13-107-023-11	WASECA UNITED STATES	MN	PURCHASE DAISY M., EMERSON & VERA WARD	5.220
1506.00	10/27/1971	18-107-022-43	WASECA UNITED STATES	MN	PURCHASE WILLIAM H. AND RUTH A. PAPKE	0.990
1553.00	11/10/1967	21-109-037-20	REDWOOD UNITED STATES	MN	PURCHASE T. E. AND GERTRUDE G. KUEHL	0.550
1601.00	07/30/1912	25-051-014-11	ST. LOUIS UNITED STATES	MN	PURCHASE GREYSOLON FARMS COMPANY	140.370
1603.00	01/29/1940	25-051-014-11	ST. LOUIS UNITED STATES	MN	PURCHASE STATE OF MINNESOTA	20.000
1604.00	07/12/1946	25-051-014-12	ST. LOUIS UNITED STATES	MN	PURCHASE AUDITOR OF ST. LOUIS COUNTY	10.000
1625.01	07/01/1947	14-050-014-42	ST. LOUIS UNITED STATES	MN	GIFT STATE OF MINNESOTA	7.045
1625.04	09/16/1948	14-050-014-43	ST. LOUIS UNITED STATES	MN	PURCHASE STATE OF MINNESOTA	0.228
1626.01	11/12/1948	08-050-013-11	ST. LOUIS UNITED STATES	MN	PURCHASE UNITED STATES OF AMERICA	2.600

UNIVERSITY OF MINNESOTA
REAL ESTATE OFFICE

SEVERED MINERAL HOLDINGS

Tract	Acquisition Date	Property ID Number	County/ Country	State	How Acquired/ Previous Owner	Net Severed Mineral Acres
1682.01	08/15/1951	14-050-014-14	ST. LOUIS UNITED STATES	MN	GIFT ROYAL D. & MOLLY Y. ALWORTH	0.861
1682.02	01/02/1952	14-050-014-14	ST. LOUIS UNITED STATES	MN	GIFT ROYAL D. & MOLLY Y. ALWORTH	0.861
1682.03	01/02/1953	14-050-014-14	ST. LOUIS UNITED STATES	MN	GIFT ROYAL D. & MOLLY Y. ALWORTH	0.861
1704.00	12/31/1938	18-048-018-33	CARLTON UNITED STATES	MN	PURCHASE MARGARET E. OLDENBURG	237.260
1716.00	07/31/1990	26-049-018-12	CARLTON UNITED STATES	MN	GIFT PAUL HENRY & MARILYN ESTER DANNENBERG	35.100
1805.00	10/19/1909	28-028-022-44	DAKOTA UNITED STATES	MN	BEQUEST JOHN D. LUDDEN ESTATE	0.660
1806.00	10/21/1909	08-041-020-13	PINE UNITED STATES	MN	BEQUEST JOHN D. LUDDEN ESTATE	80.000
1818.00	09/26/1935	11-138-028-11	CROW WING UNITED STATES	MN	BEQUEST DR. JOHN H. RISHMILLER	1,520.000
1819.04	02/24/1934	17-067-013-22	ST. LOUIS UNITED STATES	MN	BEQUEST WILHELMINA DAY	73.749
1821.00	12/22/1941	17-036-013-11	GLACIER UNITED STATES	MT	BEQUEST DR. JOHN H. RISHMILLER	315.320
1822.01	12/22/1941	05-031-049-44	ROOSEVELT UNITED STATES	MT	BEQUEST DR. JOHN H. RISHMILLER	16.000
1822.02	12/22/1941	24-034-057-44	SHERIDAN UNITED STATES	MT	BEQUEST DR. JOHN H. RISHMILLER	16.000
1830.00	03/31/1948	03-034-028-11	SHERBURNE UNITED STATES	MN	BEQUEST CHARLES H. SMITH	183.270
1833.01	12/27/1949	35-119-021-12	HENNEPIN UNITED STATES	MN	GIFT EARLE BROWN	378.923
1841.01	01/09/1964	23-045-030-22	CROW WING UNITED STATES	MN	BEQUEST GRACE E. POLK	9.491

UNIVERSITY OF MINNESOTA
REAL ESTATE OFFICE

SEVERED MINERAL HOLDINGS

Tract	Acquisition Date	Property ID Number	County/ Country	State	How Acquired/ Previous Owner	Net Severed Mineral Acres
1841.02	01/09/1964	23-045-030-22	CROW WING UNITED STATES	MN	BEQUEST GRACE E. POLK	0.863
1841.03	01/09/1964	23-045-030-22	CROW WING UNITED STATES	MN	BEQUEST GRACE E. POLK	15.000
1843.07	12/10/1955	03-155-093-14	MOUNTRAIL UNITED STATES	ND	BEQUEST ADRIAN E. BUTTZ	40.000
1847.00	12/19/1983	30-046-028-11	CROW WING UNITED STATES	MN	GIFT GEORGE LANG & RICHARD DONOHO	240.000
1848.00	12/18/1985	13-050-014-13	ST. LOUIS UNITED STATES	MN	GIFT EILEEN D. OPSAHL	1.033
1849.00	12/28/1984	30-052-014-22	ST. LOUIS UNITED STATES	MN	GIFT CECIL, SHARON, AND LUCY MEYERS	6.710
1850.00	08/14/1984	10-150-049-22	POLK UNITED STATES	MN	BEQUEST DAVID BERLAND	43.223
1851.00	12/28/1984	08-033-028-11	SHERBURNE UNITED STATES	MN	GIFT OLD DUTCH FOODS, INC.	11.700
1853.01	06/10/1969	23-063-012-41	ST. LOUIS UNITED STATES	MN	BEQUEST CLARA S. LEFKOVITS	13.333
1853.02	06/10/1969	08-063-009-31	LAKE UNITED STATES	MN	BEQUEST CLARA S. LEFKOVITS	3.333
1853.03	06/10/1969	08-062-014-11	ST. LOUIS UNITED STATES	MN	BEQUEST CLARA S. LEFKOVITS	10.000
1853.04	06/10/1969	35-063-015-42	ST. LOUIS UNITED STATES	MN	BEQUEST CLARA S. LEFKOVITS	13.666
1854.01	12/16/1974	18-159-085-21	RENVILLE UNITED STATES	ND	BEQUEST EDITH ELVIRA ELBERG	80.000
1854.02	12/16/1974	35-152-090-41	MOUNTRAIL UNITED STATES	ND	BEQUEST EDITH ELVIRA ELBERG	80.000
1855.01	11/23/1988	22-027-021-43	WASHINGTON UNITED STATES	MN	BEQUEST ESTATE OF WILBUR E. KEMP	5.619

UNIVERSITY OF MINNESOTA
REAL ESTATE OFFICE

SEVERED MINERAL HOLDINGS

Tract	Acquisition Date	Property ID Number	County/ Country	State	How Acquired/ Previous Owner	Net Severed Mineral Acres
1855.02	11/23/1988	26-027-021-32	WASHINGTON UNITED STATES	MN	BEQUEST ESTATE OF WILBUR E. KEMP	24.150
1856.00	07/02/1978	14-162-094-11	BURKE UNITED STATES	ND	BEQUEST JOHN GILMORE DOBIE	6.666
1857.00	09/30/1989	21-056-023-11	ITASCA UNITED STATES	MN	GIFT SARGENT LAND COMPANY	208.110
1858.01	09/25/1990	08-143-076-11	BURLEIGH UNITED STATES	ND	BEQUEST FIRST BANK NATIONAL ASSOCIATION, TRUSTEE	8.000
1858.02	09/25/1990	19-137-081-11	MORTON UNITED STATES	ND	BEQUEST FIRST BANK NATIONAL ASSOCIATION, TRUSTEE	24.000
1859.01	10/30/1990	22-019-052-11	DAWSON UNITED STATES	MT	BEQUEST ESTATE OF MILDRED B. LEIGHTON	7.272
1859.02	10/30/1990	26-023-055-31	RICHLAND UNITED STATES	MT	BEQUEST ESTATE OF MILDRED B. LEIGHTON	21.818
1860.00	01/27/1993	25-159-030-32	LAKE OF THE WOODS UNITED STATES	MN	GIFT RUFUS E. FRITZ	40.000
1861.01	12/14/1992	08-139-097-41	STARK UNITED STATES	ND	BEQUEST ESTATE OF HATTIE M. STARCHER	1.110
1861.02	12/14/1992	10-139-097-11	STARK UNITED STATES	ND	BEQUEST ESTATE OF HATTIE M. STARCHER	13.333
1861.03	12/14/1992	10-139-097-31	STARK UNITED STATES	ND	BEQUEST ESTATE OF HATTIE M. STARCHER	0.741
1861.04	12/14/1992	11-139-097-21	STARK UNITED STATES	ND	BEQUEST ESTATE OF HATTIE M. STARCHER	13.333
1861.05	12/14/1992	11-139-097-41	STARK UNITED STATES	ND	BEQUEST ESTATE OF HATTIE M. STARCHER	0.741
1863.00	08/01/1994	28-004-013-11	LOS ANGELES UNITED STATES	CA	BEQUEST BORGHILD B. STRAND	0.001
1864.01	04/04/1995	09-035-050-31	DANIELS UNITED STATES	MT	BEQUEST VERA E. STRICKLER	312.090

UNIVERSITY OF MINNESOTA
REAL ESTATE OFFICE

SEVERED MINERAL HOLDINGS

Tract	Acquisition Date	Property ID Number	County/ Country	State	How Acquired/ Previous Owner	Net Severed Mineral Acres
1864.02	03/31/1995	14-160-086-31	RENVILLE UNITED STATES	ND	BEQUEST VERA E. STRICKLER	106.667
1864.03	04/04/1995	04-032-012-11	HILL UNITED STATES	MT	BEQUEST VERA E. STRICKLER	16.800
1865.00	12/21/1995	20-109-037-11	REDWOOD UNITED STATES	MN	GIFT LAURANCE & RUTH ELWELL	0.209
1865.01	12/31/1998	20-109-037-11	REDWOOD UNITED STATES	MN	GIFT RUTH ELWELL	0.392
1866.00	01/05/1996	52-015-001-10	ST.LOUIS UNITED STATES	MN	BEQUEST ESTATE OF KATHRYN D. PLOTNICKY	1.921
1871.00	04/23/1964	24-149-100-33	MCKENZIE UNITED STATES	ND	BEQUEST HELEN GJERTSEN	40.000
1873.00	06/12/2001	00-000-000-00	GRAY UNITED STATES	TX	BEQUEST RACHEL DENNIS WARNER	0.105
1905.00	05/28/1927	10-062-009-11	LAKE UNITED STATES	MN	PURCHASE ALFRED & FRANC C.H. OWRE	80.000
1907.00	04/29/1941	04-030-023-12	RAMSEY UNITED STATES	MN	PURCHASE AMERICAN AVIATION, INC.	17.364
1908.00	04/29/1941	04-030-023-21	RAMSEY UNITED STATES	MN	PURCHASE AMERICAN AVIATION, INC.	104.293
1909.00	04/29/1941	04-030-023-23	RAMSEY UNITED STATES	MN	PURCHASE AMERICAN AVIATION, INC.	52.953
1910.00	10/14/1941	04-030-023-23	RAMSEY UNITED STATES	MN	GIFT AMERICAN AVIATION, INC.	7.699
1911.00	04/29/1941	04-030-023-12	RAMSEY UNITED STATES	MN	GIFT AMERICAN AVIATION, INC.	24.991
1919.00	10/17/1949	27-054-009-23	LAKE UNITED STATES	MN	PURCHASE CARL R. & LILLIAN E. LIND	46.869
1962.01	02/25/1963	04-064-003-21	COOK UNITED STATES	MN	PURCHASE BEAR CREEK MINING COMPANY	20.000

UNIVERSITY OF MINNESOTA
REAL ESTATE OFFICE

SEVERED MINERAL HOLDINGS

Tract	Acquisition Date	Property ID Number	County/ Country	State	How Acquired/ Previous Owner	Net Severed Mineral Acres
1962.02	02/25/1963	27-057-014-33	ST. LOUIS UNITED STATES	MN	PURCHASE BEAR CREEK MINING COMPANY	20.000
1963.01	10/31/1963	01-046-029-11	CROW WING UNITED STATES	MN	PURCHASE THOMAS A. & JEAN R. YAWKEY	100.000
1963.02	12/20/1965	01-046-029-11	CROW WING UNITED STATES	MN	PURCHASE WILLIAM A. GARDNER, ET AL.	60.000
1978.00	03/01/1968	23-119-035-33	KANDIYOHI UNITED STATES	MN	GIFT CHAS. PFIZER & CO., INC.	2.673
1982.00	12/31/1968	13-050-014-14	ST. LOUIS UNITED STATES	MN	GIFT CONGDON FAMILY	10.539
1983.00	06/26/1969	04-030-024-33	ANOKA UNITED STATES	MN	GIFT NORTHERN STATES POWER COMPANY	27.100
1991.01	06/24/1973	07-000-053-11	ANDREWS UNITED STATES	TX	PURCHASE ROBERT B. GILE	3.128
1991.02	06/24/1973	00-470-000-22	GAINES UNITED STATES	TX	PURCHASE ROBERT B. GILE	1.251
1991.03	06/24/1973	00-432-000-43	GAINES UNITED STATES	TX	PURCHASE ROBERT B. GILE	6.000
1992.00	06/06/1972	28-002-064-21	ADAMS UNITED STATES	CO	PURCHASE GLADYS L. TERRELL	40.000
1993.01	05/25/1989	20-117-023-11	HENNEPIN UNITED STATES	MN	GIFT FRESHWATER FOUNDATION	5.088
1997.01	06/27/1986	19-112-035-41	REDWOOD UNITED STATES	MN	BEQUEST BOB B. EBBESEN, ET. AL.	4.500
1997.03	07/22/1986	31-112-035-31	REDWOOD UNITED STATES	MN	BEQUEST BOB B. EBBESEN, ET. AL.	4.019
1997.09	06/27/1986	36-112-036-11	REDWOOD UNITED STATES	MN	BEQUEST BOB B. EBBESEN, ET. AL.	5.500
1997.10	06/27/1986	10-048-015-31	ST. LOUIS UNITED STATES	MN	PURCHASE ISABELLA G. & PARKER D SANDERS	0.080

UNIVERSITY OF MINNESOTA
REAL ESTATE OFFICE

SEVERED MINERAL HOLDINGS

Tract	Acquisition Date	Property ID Number	County/ Country	State	How Acquired/ Previous Owner	Net Severed Mineral Acres
1997.11	01/22/1993	19-112-035-41	REDWOOD UNITED STATES	MN	BEQUEST ESTATE OF PARKER D. SANDERS	4.500
1997.13	01/22/1993	31-112-035-31	REDWOOD UNITED STATES	MN	BEQUEST ESTATE OF PARKER D. SANDERS	4.019
1997.19	01/22/1993	36-112-036-11	REDWOOD UNITED STATES	MN	BEQUEST ESTATE OF PARKER D. SANDERS	5.500
1999.00	12/20/1984	07-045-029-44	CROW WING UNITED STATES	MN	PURCHASE THERESA C. & THEODORE L. PRIEM	40.000
2001.00	08/01/1947	33-115-019-44	DAKOTA UNITED STATES	MN	GIFT UNITED STATES OF AMERICA	54.388
2105.00	06/19/2001	26-030-024-33	ANOKA UNITED STATES	MN	PURCHASE UNIVERSITY ASSOCIATED CLINICS	0.676
2326.00	09/09/1975	28-050-014-13	ST. LOUIS UNITED STATES	MN	PURCHASE CONTEMPORARY BROADCASTING CO.	2.506
2501.01	01/04/1871	12-133-044-11	OTTER TAIL UNITED STATES	MN	CONGRESSIONAL GRANT UNITED STATES OF AMERICA	61.800
2501.09	01/04/1871	32-136-044-11	OTTER TAIL UNITED STATES	MN	CONGRESSIONAL GRANT UNITED STATES OF AMERICA	40.000
2502.03	04/12/1878	07-131-042-11	OTTERTAIL UNITED STATES	MN	CONGRESSIONAL GRANT UNITED STATES OF AMERICA	32.890
2502.09	04/12/1878	13-131-043-42	OTTER TAIL UNITED STATES	MN	CONGRESSIONAL GRANT UNITED STATES OF AMERICA	38.850
2503.04	04/06/1885	28-127-046-11	TRAVERSE UNITED STATES	MN	CONGRESSIONAL GRANT UNITED STATES OF AMERICA	160.000
2505.15	04/06/1885	34-115-046-11	YELLOW MEDICINE UNITED STATES	MN	CONGRESSIONAL GRANT UNITED STATES OF AMERICA	160.000
2506.01	06/16/1894	09-061-014-23	ST. LOUIS UNITED STATES	MN	CONGRESSIONAL GRANT UNITED STATES OF AMERICA	40.000
2506.02	06/16/1894	01-063-015-23	ST. LOUIS UNITED STATES	MN	CONGRESSIONAL GRANT UNITED STATES OF AMERICA	119.630

UNIVERSITY OF MINNESOTA
REAL ESTATE OFFICE

SEVERED MINERAL HOLDINGS

Tract	Acquisition Date	Property ID Number	County/ Country	State	How Acquired/ Previous Owner	Net Severed Mineral Acres
2506.03	06/16/1894	13-063-015-32	ST. LOUIS UNITED STATES	MN	CONGRESSIONAL GRANT UNITED STATES OF AMERICA	40.000
2506.04	06/16/1894	14-063-015-41	ST. LOUIS UNITED STATES	MN	CONGRESSIONAL GRANT UNITED STATES OF AMERICA	40.000
2506.05	06/16/1894	21-063-015-23	ST. LOUIS UNITED STATES	MN	CONGRESSIONAL GRANT UNITED STATES OF AMERICA	240.000
2506.06	06/16/1894	20-064-015-14	ST. LOUIS UNITED STATES	MN	CONGRESSIONAL GRANT UNITED STATES OF AMERICA	40.000
2506.07	06/16/1894	21-064-015-33	ST. LOUIS UNITED STATES	MN	CONGRESSIONAL GRANT UNITED STATES OF AMERICA	40.000
2506.08	06/16/1894	25-064-015-11	ST. LOUIS UNITED STATES	MN	CONGRESSIONAL GRANT UNITED STATES OF AMERICA	80.000
2506.09	06/16/1894	32-064-015-12	ST. LOUIS UNITED STATES	MN	CONGRESSIONAL GRANT UNITED STATES OF AMERICA	40.000
2506.10	06/16/1894	24-064-016-24	ST. LOUIS UNITED STATES	MN	CONGRESSIONAL GRANT UNITED STATES OF AMERICA	38.500
2506.11	06/16/1894	26-064-016-32	ST. LOUIS UNITED STATES	MN	CONGRESSIONAL GRANT UNITED STATES OF AMERICA	24.500
2506.12	06/16/1894	35-064-016-23	ST. LOUIS UNITED STATES	MN	CONGRESSIONAL GRANT UNITED STATES OF AMERICA	40.000
2506.13	06/16/1894	07-063-017-22	ST. LOUIS UNITED STATES	MN	CONGRESSIONAL GRANT UNITED STATES OF AMERICA	37.210
2506.14	06/16/1894	15-063-017-31	ST. LOUIS UNITED STATES	MN	CONGRESSIONAL GRANT UNITED STATES OF AMERICA	80.000
2506.15	06/16/1894	19-063-017-11	ST. LOUIS UNITED STATES	MN	CONGRESSIONAL GRANT UNITED STATES OF AMERICA	80.000
2506.16	06/16/1894	34-063-017-23	ST. LOUIS UNITED STATES	MN	CONGRESSIONAL GRANT UNITED STATES OF AMERICA	40.000
2506.17	06/16/1894	12-063-018-11	ST. LOUIS UNITED STATES	MN	CONGRESSIONAL GRANT UNITED STATES OF AMERICA	36.000

UNIVERSITY OF MINNESOTA
REAL ESTATE OFFICE

SEVERED MINERAL HOLDINGS

Tract	Acquisition Date	Property ID Number	County/ Country	State	How Acquired/ Previous Owner	Net Severed Mineral Acres
2507.01	08/08/1898	22-063-016-11	ST. LOUIS UNITED STATES	MN	CONGRESSIONAL GRANT UNITED STATES OF AMERICA	160.000
2507.02	08/08/1898	02-063-016-21	ST. LOUIS UNITED STATES	MN	CONGRESSIONAL GRANT UNITED STATES OF AMERICA	82.600
2507.03	08/08/1898	03-063-016-11	ST. LOUIS UNITED STATES	MN	CONGRESSIONAL GRANT UNITED STATES OF AMERICA	22.300
2507.04	08/08/1898	07-063-016-22	ST. LOUIS UNITED STATES	MN	CONGRESSIONAL GRANT UNITED STATES OF AMERICA	184.880
2507.05	08/08/1898	13-063-016-34	ST. LOUIS UNITED STATES	MN	CONGRESSIONAL GRANT UNITED STATES OF AMERICA	80.250
2507.06	08/08/1898	18-063-016-13	ST. LOUIS UNITED STATES	MN	CONGRESSIONAL GRANT UNITED STATES OF AMERICA	326.380
2507.07	08/08/1898	19-063-016-11	ST. LOUIS UNITED STATES	MN	CONGRESSIONAL GRANT UNITED STATES OF AMERICA	148.210
2507.08	08/08/1898	20-063-016-22	ST. LOUIS UNITED STATES	MN	CONGRESSIONAL GRANT UNITED STATES OF AMERICA	148.500
2507.09	08/08/1898	01-063-016-11	ST. LOUIS UNITED STATES	MN	CONGRESSIONAL GRANT UNITED STATES OF AMERICA	130.850
2507.10	08/08/1898	22-063-016-31	ST. LOUIS UNITED STATES	MN	CONGRESSIONAL GRANT UNITED STATES OF AMERICA	80.000
2507.11	08/08/1898	23-063-016-11	ST. LOUIS UNITED STATES	MN	CONGRESSIONAL GRANT UNITED STATES OF AMERICA	24.250
2507.12	08/08/1898	24-063-016-21	ST. LOUIS UNITED STATES	MN	CONGRESSIONAL GRANT UNITED STATES OF AMERICA	254.000
2507.13	08/08/1898	25-063-016-11	ST. LOUIS UNITED STATES	MN	CONGRESSIONAL GRANT UNITED STATES OF AMERICA	127.250
2507.15	08/08/1898	27-063-016-11	ST. LOUIS UNITED STATES	MN	CONGRESSIONAL GRANT UNITED STATES OF AMERICA	179.000
2507.16	08/08/1898	28-063-016-13	ST. LOUIS UNITED STATES	MN	CONGRESSIONAL GRANT UNITED STATES OF AMERICA	22.471

UNIVERSITY OF MINNESOTA
REAL ESTATE OFFICE

SEVERED MINERAL HOLDINGS

Tract	Acquisition Date	Property ID Number	County/ Country	State	How Acquired/ Previous Owner	Net Severed Mineral Acres
2507.18	08/08/1898	34-063-016-32	ST. LOUIS UNITED STATES	MN	CONGRESSIONAL GRANT UNITED STATES OF AMERICA	180.250
2507.19	08/08/1898	06-055-021-11	ST. LOUIS UNITED STATES	MN	CONGRESSIONAL GRANT UNITED STATES OF AMERICA	78.610
2508.01	02/26/1916	18-064-002-41	COOK UNITED STATES	MN	CONGRESSIONAL GRANT UNITED STATES OF AMERICA	40.000
2508.02	02/26/1916	13-064-004-11	COOK UNITED STATES	MN	CONGRESSIONAL GRANT UNITED STATES OF AMERICA	209.000
2508.03	02/26/1916	25-064-004-32	COOK UNITED STATES	MN	CONGRESSIONAL GRANT UNITED STATES OF AMERICA	151.150
2508.04	02/26/1916	26-064-004-13	COOK UNITED STATES	MN	CONGRESSIONAL GRANT UNITED STATES OF AMERICA	40.000
2508.05	02/26/1916	29-065-005-31	COOK UNITED STATES	MN	CONGRESSIONAL GRANT UNITED STATES OF AMERICA	40.000
2508.06	02/26/1916	30-065-005-21	COOK UNITED STATES	MN	CONGRESSIONAL GRANT UNITED STATES OF AMERICA	86.410
2508.07	02/26/1916	20-064-003-23	COOK UNITED STATES	MN	CONGRESSIONAL GRANT UNITED STATES OF AMERICA	40.000
2509.01	10/20/1916	14-063-017-31	ST. LOUIS UNITED STATES	MN	CONGRESSIONAL GRANT UNITED STATES OF AMERICA	26.750
2509.03	10/20/1916	06-063-018-33	ST. LOUIS UNITED STATES	MN	CONGRESSIONAL GRANT UNITED STATES OF AMERICA	58.050
2509.04	10/20/1916	24-061-014-11	ST. LOUIS UNITED STATES	MN	CONGRESSIONAL GRANT UNITED STATES OF AMERICA	40.000
2509.05	10/20/1916	01-063-018-22	ST. LOUIS UNITED STATES	MN	CONGRESSIONAL GRANT UNITED STATES OF AMERICA	40.000
2509.06	10/20/1916	02-063-018-11	ST. LOUIS UNITED STATES	MN	CONGRESSIONAL GRANT UNITED STATES OF AMERICA	39.900
2509.07	10/20/1916	17-063-015-34	ST. LOUIS UNITED STATES	MN	CONGRESSIONAL GRANT UNITED STATES OF AMERICA	40.000

UNIVERSITY OF MINNESOTA
REAL ESTATE OFFICE

SEVERED MINERAL HOLDINGS

Tract	Acquisition Date	Property ID Number	County/ Country	State	How Acquired/ Previous Owner	Net Severed Mineral Acres
2509.09	10/20/1916	02-063-018-12	ST. LOUIS UNITED STATES	MN	CONGRESSIONAL GRANT UNITED STATES OF AMERICA	119.710
2509.10	10/20/1916	23-063-017-21	ST. LOUIS UNITED STATES	MN	CONGRESSIONAL GRANT UNITED STATES OF AMERICA	13.750
2509.11	10/20/1916	22-063-017-13	ST. LOUIS UNITED STATES	MN	CONGRESSIONAL GRANT UNITED STATES OF AMERICA	25.250
2509.12	10/20/1916	10-063-016-22	ST. LOUIS UNITED STATES	MN	CONGRESSIONAL GRANT UNITED STATES OF AMERICA	40.000
3001.01	03/12/1861	12-040-027-11	MILLE LACS UNITED STATES	MN	CONGRESSIONAL GRANT UNITED STATES OF AMERICA	709.380
3001.02	03/12/1861	11-040-027-11	MILLE LACS UNITED STATES	MN	CONGRESSIONAL GRANT UNITED STATES OF AMERICA	80.000
3001.03	03/12/1861	10-040-027-11	MILLE LACS UNITED STATES	MN	CONGRESSIONAL GRANT UNITED STATES OF AMERICA	200.000
3001.04	03/12/1861	13-040-027-11	MILLE LACS UNITED STATES	MN	CONGRESSIONAL GRANT UNITED STATES OF AMERICA	80.000
3001.05	03/12/1861	14-040-027-22	MILLE LACS UNITED STATES	MN	CONGRESSIONAL GRANT UNITED STATES OF AMERICA	160.000
3001.06	03/12/1861	15-040-027-11	MILLE LACS UNITED STATES	MN	CONGRESSIONAL GRANT UNITED STATES OF AMERICA	560.000
3001.07	03/12/1861	24-040-027-31	MILLE LACS UNITED STATES	MN	CONGRESSIONAL GRANT UNITED STATES OF AMERICA	120.000
3001.09	03/12/1861	26-040-027-11	MILLE LACS UNITED STATES	MN	CONGRESSIONAL GRANT UNITED STATES OF AMERICA	480.000
3001.10	03/12/1861	33-040-027-41	MILLE LACS UNITED STATES	MN	CONGRESSIONAL GRANT UNITED STATES OF AMERICA	40.000
3001.11	03/12/1861	34-040-027-11	MILLE LACS UNITED STATES	MN	CONGRESSIONAL GRANT UNITED STATES OF AMERICA	240.000
3001.12	03/12/1861	35-040-027-13	MILLE LACS UNITED STATES	MN	CONGRESSIONAL GRANT UNITED STATES OF AMERICA	40.000

UNIVERSITY OF MINNESOTA
REAL ESTATE OFFICE

SEVERED MINERAL HOLDINGS

Tract	Acquisition Date	Property ID Number	County/ Country	State	How Acquired/ Previous Owner	Net Severed Mineral Acres
3001.13	03/12/1861	12-039-026-11	MILLE LACS UNITED STATES	MN	CONGRESSIONAL GRANT UNITED STATES OF AMERICA	280.000
3001.15	03/12/1861	14-039-026-11	MILLE LACS UNITED STATES	MN	CONGRESSIONAL GRANT UNITED STATES OF AMERICA	200.000
3001.17	03/12/1861	10-039-026-21	MILLE LACS UNITED STATES	MN	CONGRESSIONAL GRANT UNITED STATES OF AMERICA	320.000
3001.18	03/12/1861	11-039-026-31	MILLE LACS UNITED STATES	MN	CONGRESSIONAL GRANT UNITED STATES OF AMERICA	80.000
3001.19	03/12/1861	15-039-026-21	MILLE LACS UNITED STATES	MN	CONGRESSIONAL GRANT UNITED STATES OF AMERICA	80.000
3002.01	03/12/1861	24-040-027-42	MILLE LACS UNITED STATES	MN	CONGRESSIONAL GRANT UNITED STATES OF AMERICA	40.000
3002.02	03/12/1861	25-040-027-12	MILLE LACS UNITED STATES	MN	CONGRESSIONAL GRANT UNITED STATES OF AMERICA	80.000
3002.03	03/12/1861	26-040-027-44	MILLE LACS UNITED STATES	MN	CONGRESSIONAL GRANT UNITED STATES OF AMERICA	26.480
3003.01	03/12/1861	22-041-017-11	PINE UNITED STATES	MN	CONGRESSIONAL GRANT UNITED STATES OF AMERICA	160.000
3003.02	03/12/1861	15-041-017-11	PINE UNITED STATES	MN	CONGRESSIONAL GRANT UNITED STATES OF AMERICA	160.000
3003.03	03/12/1861	14-041-017-11	PINE UNITED STATES	MN	CONGRESSIONAL GRANT UNITED STATES OF AMERICA	160.000
3003.04	03/12/1861	13-041-017-21	PINE UNITED STATES	MN	CONGRESSIONAL GRANT UNITED STATES OF AMERICA	80.000
3003.05	03/12/1861	11-041-017-41	PINE UNITED STATES	MN	CONGRESSIONAL GRANT UNITED STATES OF AMERICA	40.000
3003.06	03/12/1861	12-041-017-31	PINE UNITED STATES	MN	CONGRESSIONAL GRANT UNITED STATES OF AMERICA	80.000
3004.05	03/12/1861	34-035-029-11	SHERBURNE UNITED STATES	MN	CONGRESSIONAL GRANT UNITED STATES OF AMERICA	119.960

UNIVERSITY OF MINNESOTA
REAL ESTATE OFFICE

SEVERED MINERAL HOLDINGS

Tract	Acquisition Date	Property ID Number	County/ Country	State	How Acquired/ Previous Owner	Net Severed Mineral Acres
3005.02	03/12/1861	08-040-027-11	MILLE LACS UNITED STATES	MN	CONGRESSIONAL GRANT UNITED STATES OF AMERICA	401.080
3005.03	03/12/1861	09-040-027-11	MILLE LACS UNITED STATES	MN	CONGRESSIONAL GRANT UNITED STATES OF AMERICA	192.200
3005.04	03/12/1861	17-040-027-11	MILLE LACS UNITED STATES	MN	CONGRESSIONAL GRANT UNITED STATES OF AMERICA	40.000
3008.01	03/12/1861	05-039-025-11	KANEBEC UNITED STATES	MN	CONGRESSIONAL GRANT UNITED STATES OF AMERICA	476.340
3008.02	03/12/1861	06-039-025-11	KANEBEC UNITED STATES	MN	CONGRESSIONAL GRANT UNITED STATES OF AMERICA	183.950
3008.03	03/12/1861	07-039-025-11	KANEBEC UNITED STATES	MN	CONGRESSIONAL GRANT UNITED STATES OF AMERICA	109.600
3008.04	03/12/1861	08-039-025-11	KANABEC UNITED STATES	MN	CONGRESSIONAL GRANT UNITED STATES OF AMERICA	560.000
3008.05	03/12/1861	09-039-025-11	KANABEC UNITED STATES	MN	CONGRESSIONAL GRANT UNITED STATES OF AMERICA	480.000
3008.06	03/12/1861	15-039-025-11	KANABEC UNITED STATES	MN	CONGRESSIONAL GRANT UNITED STATES OF AMERICA	360.000
3008.08	03/12/1861	18-039-025-11	KANEBEC UNITED STATES	MN	CONGRESSIONAL GRANT UNITED STATES OF AMERICA	196.350
3008.10	03/12/1861	22-039-025-11	KANEBEC UNITED STATES	MN	CONGRESSIONAL GRANT UNITED STATES OF AMERICA	560.000
3008.11	03/12/1861	23-039-025-11	KANEBEC UNITED STATES	MN	CONGRESSIONAL GRANT UNITED STATES OF AMERICA	480.000
3008.13	03/12/1861	25-039-025-11	KANEBEC UNITED STATES	MN	CONGRESSIONAL GRANT UNITED STATES OF AMERICA	193.780
3008.14	03/12/1861	26-039-025-11	KANEBEC UNITED STATES	MN	CONGRESSIONAL GRANT UNITED STATES OF AMERICA	157.520
3008.15	03/12/1861	27-039-025-11	KANABEC UNITED STATES	MN	CONGRESSIONAL GRANT UNITED STATES OF AMERICA	160.000

UNIVERSITY OF MINNESOTA
REAL ESTATE OFFICE

SEVERED MINERAL HOLDINGS

Tract	Acquisition Date	Property ID Number	County/ Country	State	How Acquired/ Previous Owner	Net Severed Mineral Acres
3008.16	03/12/1861	28-039-025-11	KANEPEC UNITED STATES	MN	CONGRESSIONAL GRANT UNITED STATES OF AMERICA	280.000
3011.18	02/18/1868	14-105-019-31	STEELE UNITED STATES	MN	CONGRESSIONAL GRANT UNITED STATES OF AMERICA	160.000
3013.12	02/18/1868	24-107-029-21	BLUE EARTH UNITED STATES	MN	CONGRESSIONAL GRANT UNITED STATES OF AMERICA	80.000
3013.27	02/18/1868	12-108-029-21	BLUE EARTH UNITED STATES	MN	CONGRESSIONAL GRANT UNITED STATES OF AMERICA	40.000
3014.05	02/18/1868	23-123-034-21	STEARNS UNITED STATES	MN	CONGRESSIONAL GRANT UNITED STATES OF AMERICA	40.000
3014.35	02/18/1868	02-124-031-11	STEARNS UNITED STATES	MN	CONGRESSIONAL GRANT UNITED STATES OF AMERICA	35.460
3014.40	02/18/1868	06-126-031-41	STEARNS UNITED STATES	MN	CONGRESSIONAL GRANT UNITED STATES OF AMERICA	40.000
3015.03	05/13/1872	01-133-047-11	WILKIN UNITED STATES	MN	CONGRESSIONAL GRANT UNITED STATES OF AMERICA	155.210
3015.04	05/13/1872	03-133-047-11	WILKIN UNITED STATES	MN	CONGRESSIONAL GRANT UNITED STATES OF AMERICA	238.920
3018.01	08/29/1873	08-137-029-21	CASS UNITED STATES	MN	CONGRESSIONAL GRANT UNITED STATES OF AMERICA	7.190
3018.02	08/29/1873	12-137-030-21	CASS UNITED STATES	MN	CONGRESSIONAL GRANT UNITED STATES OF AMERICA	40.000
3018.03	08/29/1873	28-139-030-11	CASS UNITED STATES	MN	CONGRESSIONAL GRANT UNITED STATES OF AMERICA	217.000
3018.07	08/29/1873	17-140-031-23	CASS UNITED STATES	MN	CONGRESSIONAL GRANT UNITED STATES OF AMERICA	100.000
3018.08	08/29/1873	08-140-031-12	CASS UNITED STATES	MN	CONGRESSIONAL GRANT UNITED STATES OF AMERICA	106.000
3018.09	08/29/1873	18-140-031-31	CASS UNITED STATES	MN	CONGRESSIONAL GRANT UNITED STATES OF AMERICA	40.000

UNIVERSITY OF MINNESOTA
REAL ESTATE OFFICE

SEVERED MINERAL HOLDINGS

Tract	Acquisition Date	Property ID Number	County/ Country	State	How Acquired/ Previous Owner	Net Severed Mineral Acres
3018.11	08/29/1873	15-140-031-21	CASS UNITED STATES	MN	CONGRESSIONAL GRANT UNITED STATES OF AMERICA	310.000
3018.12	08/29/1873	14-140-031-31	CASS UNITED STATES	MN	CONGRESSIONAL GRANT UNITED STATES OF AMERICA	120.000
3018.13	08/29/1873	23-140-031-21	CASS UNITED STATES	MN	CONGRESSIONAL GRANT UNITED STATES OF AMERICA	40.250
3018.14	08/29/1873	24-140-031-32	CASS UNITED STATES	MN	CONGRESSIONAL GRANT UNITED STATES OF AMERICA	194.700
3018.15	08/29/1873	13-140-031-14	CASS UNITED STATES	MN	CONGRESSIONAL GRANT UNITED STATES OF AMERICA	96.250
3019.14	08/29/1873	22-144-045-31	NORMAN UNITED STATES	MN	CONGRESSIONAL GRANT UNITED STATES OF AMERICA	40.000
3019.17	08/29/1873	12-144-045-31	NORMAN UNITED STATES	MN	CONGRESSIONAL GRANT UNITED STATES OF AMERICA	120.000
3019.25	08/29/1873	30-145-047-31	NORMAN UNITED STATES	MN	CONGRESSIONAL GRANT UNITED STATES OF AMERICA	35.910
3022.01	05/24/1882	02-054-022-41	ITASCA UNITED STATES	MN	CONGRESSIONAL GRANT UNITED STATES OF AMERICA	40.000
3022.02	05/24/1882	04-054-022-23	ITASCA UNITED STATES	MN	CONGRESSIONAL GRANT UNITED STATES OF AMERICA	40.000
3022.04	05/24/1882	10-054-022-31	ITASCA UNITED STATES	MN	CONGRESSIONAL GRANT UNITED STATES OF AMERICA	120.000
3022.06	05/24/1882	12-055-022-22	ITASCA UNITED STATES	MN	CONGRESSIONAL GRANT UNITED STATES OF AMERICA	80.000
3022.07	05/24/1882	19-055-022-24	ITASCA UNITED STATES	MN	CONGRESSIONAL GRANT UNITED STATES OF AMERICA	84.050
3022.08	05/24/1882	20-055-022-12	ITASCA UNITED STATES	MN	CONGRESSIONAL GRANT UNITED STATES OF AMERICA	8.460
3022.09	05/24/1882	24-055-022-11	ITASCA UNITED STATES	MN	CONGRESSIONAL GRANT UNITED STATES OF AMERICA	24.000

UNIVERSITY OF MINNESOTA
REAL ESTATE OFFICE

SEVERED MINERAL HOLDINGS

Tract	Acquisition Date	Property ID Number	County/ Country	State	How Acquired/ Previous Owner	Net Severed Mineral Acres
3022.11	05/24/1882	04-056-022-23	ITASCA UNITED STATES	MN	CONGRESSIONAL GRANT UNITED STATES OF AMERICA	136.230
3022.12	05/24/1882	05-056-022-13	ITASCA UNITED STATES	MN	CONGRESSIONAL GRANT UNITED STATES OF AMERICA	80.000
3022.13	05/24/1882	02-054-023-13	ITASCA UNITED STATES	MN	CONGRESSIONAL GRANT UNITED STATES OF AMERICA	35.230
3022.14	05/24/1882	08-055-023-12	ITASCA UNITED STATES	MN	CONGRESSIONAL GRANT UNITED STATES OF AMERICA	40.000
3022.15	05/24/1882	07-055-023-21	ITASCA UNITED STATES	MN	CONGRESSIONAL GRANT UNITED STATES OF AMERICA	120.000
3022.19	05/24/1882	03-057-023-11	ITASCA UNITED STATES	MN	CONGRESSIONAL GRANT UNITED STATES OF AMERICA	159.040
3023.01	01/29/1885	10-059-014-34	ST. LOUIS UNITED STATES	MN	CONGRESSIONAL GRANT UNITED STATES OF AMERICA	120.000
3023.02	01/29/1885	13-059-014-21	ST. LOUIS UNITED STATES	MN	CONGRESSIONAL GRANT UNITED STATES OF AMERICA	160.000
3023.06	01/29/1885	22-059-014-11	ST. LOUIS UNITED STATES	MN	CONGRESSIONAL GRANT UNITED STATES OF AMERICA	40.000
3023.09	01/29/1885	26-059-014-21	ST. LOUIS UNITED STATES	MN	CONGRESSIONAL GRANT UNITED STATES OF AMERICA	80.000
3023.10	01/29/1885	27-059-014-11	ST. LOUIS UNITED STATES	MN	CONGRESSIONAL GRANT UNITED STATES OF AMERICA	80.000
3023.12	01/29/1885	01-056-022-24	ITASCA UNITED STATES	MN	CONGRESSIONAL GRANT UNITED STATES OF AMERICA	231.000
3023.13	01/29/1885	02-056-022-13	ITASCA UNITED STATES	MN	CONGRESSIONAL GRANT UNITED STATES OF AMERICA	95.050
3023.14	01/29/1885	03-056-022-13	ITASCA UNITED STATES	MN	CONGRESSIONAL GRANT UNITED STATES OF AMERICA	215.630
3023.15	01/29/1885	04-056-022-44	ITASCA UNITED STATES	MN	CONGRESSIONAL GRANT UNITED STATES OF AMERICA	39.500

UNIVERSITY OF MINNESOTA
REAL ESTATE OFFICE

SEVERED MINERAL HOLDINGS

Tract	Acquisition Date	Property ID Number	County/ Country	State	How Acquired/ Previous Owner	Net Severed Mineral Acres
3023.16	01/29/1885	06-056-022-33	ITASCA UNITED STATES	MN	CONGRESSIONAL GRANT UNITED STATES OF AMERICA	43.250
3023.17	01/29/1885	07-056-022-21	ITASCA UNITED STATES	MN	CONGRESSIONAL GRANT UNITED STATES OF AMERICA	118.730
3023.18	01/29/1885	08-056-022-43	ITASCA UNITED STATES	MN	CONGRESSIONAL GRANT UNITED STATES OF AMERICA	40.000
3023.20	01/29/1885	18-056-022-21	ITASCA UNITED STATES	MN	CONGRESSIONAL GRANT UNITED STATES OF AMERICA	164.920
3023.21	01/29/1885	01-055-022-41	ITASCA UNITED STATES	MN	CONGRESSIONAL GRANT UNITED STATES OF AMERICA	40.000
3023.22	01/29/1885	13-055-022-41	ITASCA UNITED STATES	MN	CONGRESSIONAL GRANT UNITED STATES OF AMERICA	80.000
3023.27	01/29/1885	34-057-022-44	ITASCA UNITED STATES	MN	CONGRESSIONAL GRANT UNITED STATES OF AMERICA	40.000
3023.29	01/29/1885	12-056-023-11	ITASCA UNITED STATES	MN	CONGRESSIONAL GRANT UNITED STATES OF AMERICA	78.200
3023.31	01/29/1885	13-056-023-31	ITASCA UNITED STATES	MN	CONGRESSIONAL GRANT UNITED STATES OF AMERICA	71.400
3023.32	01/29/1885	14-056-023-11	ITASCA UNITED STATES	MN	CONGRESSIONAL GRANT UNITED STATES OF AMERICA	75.410
3023.33	01/29/1885	06-055-021-31	ST. LOUIS UNITED STATES	MN	CONGRESSIONAL GRANT UNITED STATES OF AMERICA	70.680
3023.35	01/29/1885	18-055-021-31	ST. LOUIS UNITED STATES	MN	CONGRESSIONAL GRANT UNITED STATES OF AMERICA	35.320
3023.36	01/29/1885	20-055-021-21	ST. LOUIS UNITED STATES	MN	CONGRESSIONAL GRANT UNITED STATES OF AMERICA	149.250
3023.49	01/29/1885	02-056-022-14	ITASCA UNITED STATES	MN	CONGRESSIONAL GRANT UNITED STATES OF AMERICA	269.680
3023.50	01/29/1885	04-056-022-31	ITASCA UNITED STATES	MN	CONGRESSIONAL GRANT UNITED STATES OF AMERICA	117.800

UNIVERSITY OF MINNESOTA
REAL ESTATE OFFICE

SEVERED MINERAL HOLDINGS

Tract	Acquisition Date	Property ID Number	County/ Country	State	How Acquired/ Previous Owner	Net Severed Mineral Acres
3023.51	01/29/1885	05-056-022-42	ITASCA UNITED STATES	MN	CONGRESSIONAL GRANT UNITED STATES OF AMERICA	50.360
3023.52	01/29/1885	06-056-022-31	ITASCA UNITED STATES	MN	CONGRESSIONAL GRANT UNITED STATES OF AMERICA	75.110
3023.53	01/29/1885	07-056-022-32	ITASCA UNITED STATES	MN	CONGRESSIONAL GRANT UNITED STATES OF AMERICA	84.910
3023.54	01/29/1885	10-056-022-14	ITASCA UNITED STATES	MN	CONGRESSIONAL GRANT UNITED STATES OF AMERICA	40.000
3023.55	01/29/1885	11-056-022-21	ITASCA UNITED STATES	MN	CONGRESSIONAL GRANT UNITED STATES OF AMERICA	80.000
3023.56	01/29/1885	17-057-022-13	ITASCA UNITED STATES	MN	CONGRESSIONAL GRANT UNITED STATES OF AMERICA	30.000
3023.61	01/29/1885	35-057-022-11	ITASCA UNITED STATES	MN	CONGRESSIONAL GRANT UNITED STATES OF AMERICA	40.000
3023.64	01/29/1885	10-057-023-41	ITASCA UNITED STATES	MN	CONGRESSIONAL GRANT UNITED STATES OF AMERICA	40.000
3023.65	01/29/1885	11-057-023-11	ITASCA UNITED STATES	MN	CONGRESSIONAL GRANT UNITED STATES OF AMERICA	40.000
3023.66	01/29/1885	12-057-023-24	ITASCA UNITED STATES	MN	CONGRESSIONAL GRANT UNITED STATES OF AMERICA	80.000
3023.67	01/29/1885	13-057-023-11	ITASCA UNITED STATES	MN	CONGRESSIONAL GRANT UNITED STATES OF AMERICA	240.000
3023.68	01/29/1885	14-057-023-33	ITASCA UNITED STATES	MN	CONGRESSIONAL GRANT UNITED STATES OF AMERICA	80.000
3023.69	01/29/1885	25-057-023-31	ITASCA UNITED STATES	MN	CONGRESSIONAL GRANT UNITED STATES OF AMERICA	118.000
3023.70	01/29/1885	26-057-023-31	ITASCA UNITED STATES	MN	CONGRESSIONAL GRANT UNITED STATES OF AMERICA	160.000
3023.71	01/29/1885	05-055-022-21	ITASCA UNITED STATES	MN	CONGRESSIONAL GRANT UNITED STATE OF AMERICA	39.500

UNIVERSITY OF MINNESOTA
REAL ESTATE OFFICE

SEVERED MINERAL HOLDINGS

Tract	Acquisition Date	Property ID Number	County/ Country	State	How Acquired/ Previous Owner	Net Severed Mineral Acres
3023.78	01/29/1885	03-056-023-13	ITASCA UNITED STATES	MN	CONGRESSIONAL GRANT UNITED STATES OF AMERICA	240.000
3023.79	01/29/1885	04-056-023-24	ITASCA UNITED STATES	MN	CONGRESSIONAL GRANT UNITED STATES OF AMERICA	120.000
3023.80	01/29/1885	05-056-023-13	ITASCA UNITED STATES	MN	CONGRESSIONAL GRANT UNITED STATES OF AMERICA	219.280
3023.81	01/29/1885	06-056-023-14	ITASCA UNITED STATES	MN	CONGRESSIONAL GRANT UNITED STATES OF AMERICA	87.030
3023.82	01/29/1885	08-056-023-41	ITASCA UNITED STATES	MN	CONGRESSIONAL GRANT UNITED STATES OF AMERICA	160.000
3023.83	01/29/1885	09-056-023-11	ITASCA UNITED STATES	MN	CONGRESSIONAL GRANT UNITED STATES OF AMERICA	80.000
3023.84	01/29/1885	10-056-023-11	ITASCA UNITED STATES	MN	CONGRESSIONAL GRANT UNITED STATES OF AMERICA	80.000
3023.87	01/29/1885	22-056-023-11	ITASCA UNITED STATES	MN	CONGRESSIONAL GRANT UNITED STATES OF AMERICA	80.000
3023.88	01/29/1885	28-057-023-32	ITASCA UNITED STATES	MN	CONGRESSIONAL GRANT UNITED STATES OF AMERICA	80.000
3023.89	01/29/1885	29-057-023-13	ITASCA UNITED STATES	MN	CONGRESSIONAL GRANT UNITED STATES OF AMERICA	160.000
3023.90	01/29/1885	31-057-023-44	ITASCA UNITED STATES	MN	CONGRESSIONAL GRANT UNITED STATES OF AMERICA	40.000
3023.91	01/29/1885	32-057-023-11	ITASCA UNITED STATES	MN	CONGRESSIONAL GRANT UNITED STATES OF AMERICA	200.000
3023.92	01/29/1885	33-057-023-41	ITASCA UNITED STATES	MN	CONGRESSIONAL GRANT UNITED STATES OF AMERICA	120.000
3025.20	05/01/1893	13-133-039-14	OTTER TAIL UNITED STATES	MN	CONGRESSIONAL GRANT UNITED STATES OF AMERICA	120.000
3025.21	05/01/1893	26-134-039-23	OTTER TAIL UNITED STATES	MN	CONGRESSIONAL GRANT UNITED STATES OF AMERICA	79.250

UNIVERSITY OF MINNESOTA
REAL ESTATE OFFICE

SEVERED MINERAL HOLDINGS

Tract	Acquisition Date	Property ID Number	County/ Country	State	How Acquired/ Previous Owner	Net Severed Mineral Acres
3025.22	05/01/1893	19-135-039-23	OTTER TAIL UNITED STATES	MN	CONGRESSIONAL GRANT UNITED STATES OF AMERICA	79.180
3025.28	05/01/1893	01-125-036-43	POPE UNITED STATES	MN	CONGRESSIONAL GRANT UNITED STATES OF AMERICA	10.000
3025.29	05/01/1893	26-123-037-12	POPE UNITED STATES	MN	CONGRESSIONAL GRANT UNITED STATES OF AMERICA	200.000
3025.46	05/01/1893	23-115-034-42	RENVILLE UNITED STATES	MN	CONGRESSIONAL GRANT UNITED STATES OF AMERICA	40.000
3025.55	05/01/1893	24-127-032-11	TODD UNITED STATES	MN	CONGRESSIONAL GRANT UNITED STATES OF AMERICA	80.000
3025.56	05/01/1893	10-128-032-21	TODD UNITED STATES	MN	CONGRESSIONAL GRANT UNITED STATES OF AMERICA	40.000
3025.57	05/01/1893	10-127-033-22	TODD UNITED STATES	MN	CONGRESSIONAL GRANT UNITED STATES OF AMERICA	80.000
3025.58	05/01/1893	14-128-034-41	TODD UNITED STATES	MN	CONGRESSIONAL GRANT UNITED STATES OF AMERICA	40.000
3026.01	06/29/1894	23-063-016-13	ST. LOUIS UNITED STATES	MN	CONGRESSIONAL GRANT UNITED STATES OF AMERICA	5.340
3027.01	06/23/1896	09-056-023-21	ITASCA UNITED STATES	MN	CONGRESSIONAL GRANT UNITED STATES OF AMERICA	40.000
3028.01	06/23/1896	24-154-046-22	POLK UNITED STATES	MN	CONGRESSIONAL GRANT UNITED STATES OF AMERICA	80.000

TOTAL SEVERED MINERAL HOLDINGS: 29,221.847 NMA