

LEGISLATIVE REFERENCE LIBRARY






3 0307 00022 2276

04 - 0666

This document is made available electronically
by the Minnesota Legislative Reference Library
as part of an ongoing digital archiving project.
<http://www.leg.state.mn.us/lrl/lrl.asp>

Minnesota Airport Directory and Travel Guide

2005



HE9813
.M6
M67x
2005





Minnesota Department of Transportation

**Office of Aeronautics
222 East Plato Boulevard
St. Paul, MN 55107-1618**

Welcome Fellow Aviators!

Minnesota's communities and aviation interest groups have worked in partnership with the Federal Aviation Administration and the Minnesota Office of Aeronautics to provide some of the finest airport facilities, navigational aids, and weather-access systems in the nation.

This system of airports allows travelers to access more than one hundred and forty communities throughout the state. This access helps communities to attract new businesses and businesses to attract new customers as well as accommodating those traveling in Minnesota for pleasure and those just passing through.

In this directory we have compiled information vital to pilots for safely using our airports. Included in this directory are "Hot Spot Charts" for Minnesota's tower-controlled airports. These "Hot Spots" are places on the airport where there is a higher probability of a runway incursion. We hope these pages help raise awareness to the problem of runway incursions at tower-controlled and non-towered airports alike.

This directory also contains information about facilities and events in the communities. We hope you will find this information useful in planning your flights within Minnesota and I encourage you to explore new locations and get to know the people that make Minnesota a great state.

A handwritten signature in cursive script that reads "Raymond J. Rought".

Raymond J Rought
Director

Notice to Directory Users

The information contained in this directory was current as of October 1, 2004. Visit our web site at www.mnaero.com for the latest information.

Please inform us of corrections and/or additions that come to your attention while using this directory. Changes can be made by phone, fax, e-mail or by marking the affected page and mailing to:

Mn/DOT Office of Aeronautics
Attn: Jenny Olson
222 East Plato Blvd.
St. Paul, MN 55107-1618
1-800-657-3922
FAX 651-297-5643
jenny.olson@dot.state.mn.us

A replacement directory will be returned at no charge.

Thank you!

Customs Procedures

Prior to conducting international flights between the United States and Canada, pilots are encouraged to become familiar with applicable requirements pertaining to documents, flight planning and arrival notification, the transporting of articles, authorized airports, on-site inspection procedures, etc.

This information may be obtained from various sources, which include:

- Canada Customs— 888-226-7277 or www.canada.gc.ca.
- Canada Flight Supplement and Canada Water Aerodrome Supplement—available from the Map Town Company, Calgary, Alberta 877-921-6277 or 403-215-4058.
- U.S. Customs Service, Minneapolis, MN office - 612-725-3689 or www.customs.gov.
- Guide for Private Flyers and Know Before You Go—available from the Department of Treasury, U.S. Customs Service, Washington, D.C.

Substantial penalties may be imposed for failure to comply with customs and immigrations regulations.

Government Agencies

Camp Ripley.....320-632-7426

FAA

Minneapolis ARTCC651-463-5500

Enroute Air Traffic Control

Minneapolis Airports District Office.....612-713-4350

Airport Construction & Maintenance

Minneapolis Flight Standards District Office612-713-4211

Licensing of Airmen & Mechanics; Aircraft Certification;

Accident Prevention Program; Air Carrier Operations

Princeton Automated Flight Service Station800-992-7433

Filing Flight Plans..... (800-WX-BRIEF)

Weather & Airport Information

National Transportation Safety Board (NTSB).....630-377-8177

Accident Reporting

Investigation

Metropolitan Airports Commission.....612-726-8100

Other Aeronautics Offices

Illinois Department of Transportation.....217-785-8516

Iowa Department of Transportation515-239-1659

North Dakota Aeronautics Commission.....701-328-9650

South Dakota Aeronautics Commission605-773-3862

Wisconsin Department of Transportation608-266-3351

Mn/DOT Office Of Aeronautics

General Information800-657-3922, 651-297-1600

Aircraft Registration651-296-2353

MnWAS.....651-296-9853

U.S. Department Of Agriculture

U.S. Forest Servicewww.aviation.fs.fed.us

U.S. Department Of The Interior Agriculture

Office of Aircraft Serviceswww.oas.gov

Individual airport numbers are listed on their respective page.

Automated Weather Observing Systems (AWOS) & Automated Surface Observation Systems (ASOS)

Airport	Facility/Frequency	Phone Number
Aitkin.....	VHF 118.675.....	218-927-2101
Albert Lea.....	VOR 109.8.....	507-377-1583
Alexandria.....	VHF 118.375.....	320-763-7174
Appleton.....	NDB 356.....	320-289-1265
Austin.....	VHF 119.025.....	507-433-6667
Baudette.....	VHF 126.775.....	218-634-3080
Bemidji.....	VHF 119.275.....	218-759-2501
Bemidji SPB.....	VHF 119.275.....	218-759-2501
Benson.....	NDB 239.....	320-843-3242
Bigfork.....	NDB 345.....	218-743-3289
Brainerd.....	VHF 126.775.....	218-828-3314
Buffalo.....	VHF 120.450.....	763-684-0762
Cambridge.....	VHF 121.125.....	763-689-9562
Cloquet.....	VHF 118.525.....	218-879-0783
Cook.....	VHF 118.175.....	218-666-2539
Crane Lake.....	NDB 385.....	218-993-2467
Crookston.....	NDB 400.....	218-281-3018
Detroit Lakes.....	VOR 111.2.....	218-847-8626
Dodge Center.....	VHF 119.075.....	507-374-6369
Duluth Int'l.....	218-723-8340
Duluth Sky Harbor.....	VHF 119.275.....	218-720-4886
Ely.....	VHF 132.025.....	218-365-3814
Eveleth.....	VOR 108.2.....	218-744-2369
Eveleth SPB.....	VOR 108.2.....	218-744-2369
Fairmont.....	VOR 110.2.....	507-238-1562
Faribault.....	VOR 111.2.....	507-332-2505
Fergus Falls.....	VOR 110.4.....	218-736-7216
Flag Island.....	VHF 118.375.....	800-959-7693
Fosston.....	NDB 224.....	218-435-6448
Glencoe.....	NDB 407.....	320-864-5830
Glenwood.....	NDB 346.....	320-634-5660
Grand Marais.....	VHF 119.925.....	218-387-1971
Grand Marais SPB.....	VHF 119.925.....	218-387-1971
Grand Rapids.....	VOR 111.4.....	218-326-8337
Granite Falls.....	VHF 120.10.....	320-564-9388
Hallock.....	VHF 126.475.....	218-843-2415
Hibbing.....	VHF 126.425.....	218-263-8384
Hutchinson.....	VHF 118.525.....	320-587-3343
International Falls.....	VHF 120.0.....	218-285-2996
International Falls SPB.....	VHF 120.0.....	218-285-2996
Jackson.....	NDB 353.....	507-847-5810
Litchfield.....	VOR 109.0.....	320-693-6456
Little Falls.....	NDB 359.....	320-632-6791
Longville.....	NDB 392.....	218-363-3347
Luverne.....	VHF 119.825.....	507-283-5027
Madison.....	NDB 341.....	320-598-3863
Mankato.....	VOR 110.8.....	507-625-3726
Maple Lake.....	VHF 128.325.....	320-963-3300
Marshall.....	VOR 111.0.....	507-532-5269
McGregor.....	VHF 119.575.....	218-768-2593
Minneapolis-MIC.....	763-531-2343
Minneapolis-LVN.....	VOR 115.7.....	952-469-5850

Airport	Facility/Frequency	Phone Number
Minneapolis-MSP		612-725-0939
Minneapolis-FCM		952-941-4156
Minneapolis-ANE	VHF 120.625	763-780-9025
Montevideo	VOR 111.6	320-269-5830
Moorhead	VHF 120.0	218-287-5049
Moose Lake	NDB 362	218-485-5199
Mora	NDB 327	320-679-1629
Morris	VOR 109.6	320-589-1303
New Ulm	VHF 118.325	507-359-1656
Olivia	VHF 119.275	320-523-5924
Orr	VHF 118.325	218-757-3169
Ortonville	NDB 332	320-839-2363
Owatonna	VHF 128.325	507-455-0642
Park Rapids	VOR 110.6	218-732-0920
Pine River	VHF 118.525	218-587-3420
Pipestone	VHF 118.375	507-825-6895
Preston	VHF 118.925	507-765-2182
Princeton	VHF 119.025	763-389-0615
Red Wing	VHF 119.250	715-594-3763
Redwood Falls	VHF 126.575	507-644-3564
Rochester		507-285-0298
Roseau	VOR 108.8	218-463-1803
Rush City	NDB 282	320-358-3339
St. Cloud	VOR 112.1	320-240-8781
St. James	NDB 260	507-375-7105
St. Paul-STP		651-298-1410
Silver Bay	NDB 350	218-226-3537
South St. Paul	VHF 119.425	651-457-8120
Staples	VHF 118.325	218-894-3666
Thief River Falls	VOR 108.4	218-681-1918
Tracy	VHF 120.0	507-629-9006
Two Harbors	VHF 119.325	218-834-6591
Wadena	VHF 128.325	218-631-7774
Warroad	VHF 119.925	218-386-1813
Waseca	NDB 371	507-835-3657
Waskish	VHF 124.175	218-647-8415
Wheaton	NDB 326	320-563-4975
Willmar	VOR 113.7	320-235-8287
Windom	VHF 118.525	507-831-1833
Winona	VOR 111.4	507-453-2991
Worthington	VOR 110.6	507-376-9441

The State of Minnesota, Office of Aeronautics, Navigation Systems Section has installed Automated Weather Observation Systems (AWOS) at the locations listed above. The equipment, installation, and maintenance of these systems is funded entirely by this office.

From an optimum location on the airport, the AWOS measures and reports wind direction and speed, visibility, sky condition, temperature, dew point, type of precipitation, lightning strikes and barometric pressure which is converted into an altimeter setting. Current weather information can be obtained by telephoning the AWOS site. A computer generated voice relays up-to-the-minute observations.

The AWOS data is visually displayed on a remote computer monitor at the airport, and is simultaneously broadcast over the local radio navigation aid or a VHF transmitter for in-flight use. Data is gathered in 20-minute intervals from each AWOS site (ASOS data is gathered hourly with specials) and distributed nationally over an FAA NADIN computer network, allowing these reports to become available through computer weather systems such as MnWAS.

Where installed, the AWOS or ASOS is an official weather reporting source, and is approved without restriction for FAR Part 121 and 135 Operations. If you have any questions regarding the AWOS, please contact Bob Milton at 651-296-9250.

Minnesota Weather Access System (MnWAS)

The Mn/DOT, Office of Aeronautics in cooperation with Meteorlogix, provides a computer weather access program that offers textual data, graphic displays, and flight planning capability at airports throughout our state.

This is now available at the following locations:

Aitkin	Fergus Falls	Milaca	Roseau
Albert Lea	Forest Lake	Minneapolis-MIC	Rush City
Alexandria	Fosston	Minneapolis-LVN	Rushford
Austin	Glencoe	Minneapolis-MSP	St. Cloud
Baudette	Glenwood	Minneapolis-ANE	St. James
Bemidji	Grand Marais	Minneapolis-FCM	St. Paul-21D
Benson	Grand Rapids	Montevideo	St. Paul-STP
Blue Earth	Granite Falls	Moorhead	Sauk Centre
Brainerd	Hallock	Mora	S. St. Paul
Buffalo	Hector	Morris	Springfield
Cambridge	Hibbing	Nary	Stanton
Canby	Hutchinson	New Ulm	Staples
Cloquet	International Falls	Olivia	Starbuck
Cook	Jackson	Orr	Thief River Falls
Crane Lake	Lino Lakes	Ortonville	Tower
Crookston	Litchfield	Owatonna	Tracy
Detroit Lakes	Little Falls	Park Rapids	Two Harbors
Dodge Center	Long Prairie	Paynesville	Wadena
Duluth Int'l	Longville	Perham	Warroad
Duluth Sky Harbor	Luverne	Pipestone	Waseca
Elbow Lake	Madison	Preston	Wells
Ely	Mankato	Princeton	Willmar
Eveleth	Maple Lake	Red Wing	Windom
Fairmont	Marshall	Redwood Falls	Winona
Faribault	McGregor	Rochester	Worthington

Home User Program

The Minnesota Weather Access System (MnWAS) has made it possible to access weather data and utilize flight planning features through the Internet. Simply call up the Office of Aeronautics web site at www.mnaero.com, then select "Weather."

For additional information or questions regarding MnWAS or the Home User Program, contact the Office of Aeronautics at 651-297-1600 or 800-657-3922.

Inquiries pertaining to operational or equipment problems at airport-based computer weather sites should be directed to Meteorlogix at 800-326-3272. For printer related problems call 952-882-4499.

Control Towers

Airport	Hours of Operation (Local Time)	Frequencies				Phone
		ATIS	App Cont	Tower	Ground	
Duluth Int'l	24 Hours	124.1	125.45	118.3	121.9	218-722-7326
Fargo	24 Hours	124.5	120.4 127.7	133.8	121.9	701-235-8894
Grand Forks	0545-2350	119.4	118.1	118.4 120.55	124.575	701-792-4260
LaCrosse	0600-2100	124.95	Mpls Ctr 128.6	118.45	121.8	608-783-0202
Mpls Anoka	0700-2100 Oct 1-Apr 30 0700-2200 May 1-Sep 30	120.625	126.5	126.05	121.85	763-717-3045
Mpls Crystal	0700-2100 Oct 1-Apr 30 0700-2200 May 1-Sep 30	125.7	126.5	120.7	121.6	763-537-9161
Mpls Flying Cloud	0700-2100 Oct 1-Apr 30 0700-2200 May 1-Sep 30	124.9	125.0	118.1 125.2	121.7	952-941-1188
Mpls/St. Paul International	24 Hours	135.35 ARR* 120.8 DEP	119.3 N or E 126.95 S or W	126.7 123.95	121.9 S 121.8 N 127.925 W	612-726-9086
Rochester Int'l	0500-2300	120.5	119.8 SW 119.2 NE	118.3	121.9	507-289-3198
St. Cloud Regional	0700-2300	119.375	121.05	118.2	121.6	320-650-3288
St. Paul Downtown	0545-2200 M-F 0645-2200 S-S	118.35	121.2	119.1	121.675	651-312-8840
Sioux Falls	0500-2300	126.6	125.8 126.9	118.3	121.9	605-338-4841

*Minneapolis ATIS is also available by phone at 612-726-9240.

Hot Spot Charts

The FAA has turned a spotlight on Runway Incursions. Anytime an aircraft, person or vehicle gets into the active runway environment without clearance there is the possibility of a collision and loss of life. The FAA has been collecting and analyzing data on Runway Incursions at tower-controlled airports. When they identify areas on an airport where there have been Runway Incursions or where pilots and vehicle operators have gotten disoriented, those spots are identified as "Hot Spots."

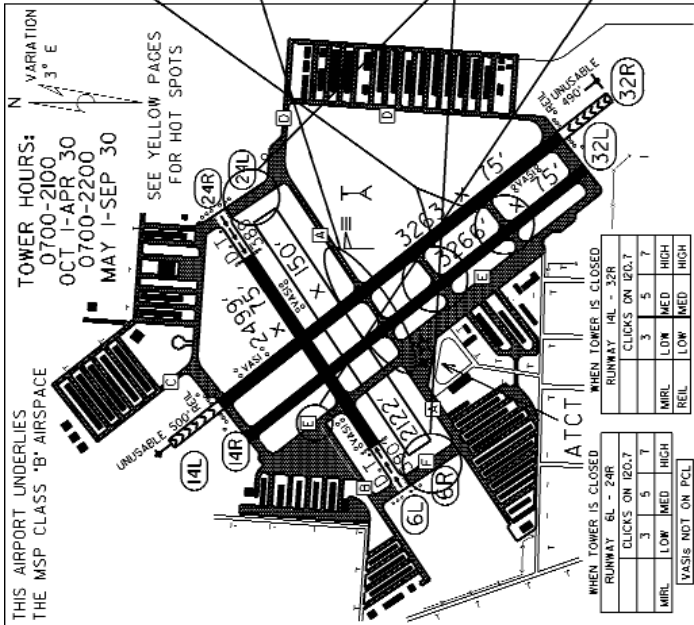
The following pages contain the Hot Spot Charts for the towered airports in Minnesota. These charts were current at the time that this directory went to press. For the most current information contact the airport manager.

Runway Incursions occur at non-towered airports and they are just as dangerous. There isn't any data for non-towered airports, but we can apply some of what we have learned about towered airports at non-towered fields. Runway Incursions are more common at complex intersections where more than two runways or taxiways intersect. Beware of obstructed intersections where the pilot cannot see the entire length of the runway they are entering or crossing. Be cautious when operating at airports with parallel runways.

At both tower-controlled and non-towered airports one of the best tools for fighting Runway Incursions is to use an airport diagram. The airport diagrams in this directory cover all of the Minnesota public airports. This information was current when we went to press, and as we become aware of changes we update the diagrams on our website at: www.mnaero.com.

For airports outside of Minnesota, many airport diagrams can be found in the Airport Facility Directory or the Instrument Approach Procedures. Airport diagrams for these airports and many more can also be found on the Internet at sites such as: www.airportdiagrams.com. We cannot guarantee the accuracy of the information found on this or any other website outside of our control.

We hope that you find the additional information included on these pages useful. As always, we welcome your feedback.



MINNEAPOLIS CRYSTAL
HOT SPOTS

AIRCRAFT LANDING ON PARALLEL RUNWAYS 14-32 SHOULD USE CAUTION EXITING ONTO TAXIWAYS E-2 AND E-3. THERE IS ONLY 300 FEET BETWEEN THE PARALLEL RUNWAYS AND HOLD SHORT LINES APPROACH QUICKLY. FAILURE TO STOP IMMEDIATELY WOULD CAUSE AIRCRAFT TO PROCEED ONTO OTHER RUNWAY.

AIRCRAFT TAXIING ON TAXIWAY A FROM THE SOUTHWEST SIDE THAT DO NOT MAKE THE TURN ONTO TAXIWAY E FOR RUNWAYS 14R OR 32L PROCEED DIRECTLY ACROSS THE RUNWAY. TAXIWAY A, BETWEEN THE PARALLEL RUNWAYS, PRESENTS THE SAME PROBLEMS AS TAXIWAY E-2 AND E-3 ABOVE. AIRCRAFT AND FUEL TRUCKS TAXIING/DRIVING ON TAXIWAY A NORTHEAST OF RUNWAY 14L-32R SHOULD EXERCISE CAUTION WHEN CROSSING ACTIVE PARALLEL RUNWAYS 14-32 OR WHEN TAXIING TO RUNWAYS 6R OR 6L.

PILOTS TEND TO FORGET THAT THEY ARE INSTRUCTED TO HOLD SHORT OF TURF STRIP 6R-24L. HOLD SHORT LINES FOR RUNWAY 6R-24L, WHICH IS ONLY ACTIVE DURING THE SUMMER MONTHS, ARE PAINTED ON TAXIWAYS D AND F. PILOTS BECOME FAMILIAR WITH THE MARKINGS OF A PAVED RUNWAY, BUT THE SOD RUNWAY IS DESIGNATED ONLY WITH YELLOW CONES.

AIRCRAFT TAXIING ON TAXIWAY B, FROM THE WEST SIDE TO RUNWAY 24R OR 24L, TEND TO MAKE A RIGHT TURN AT TAXIWAY E, THEREBY CROSSING AN ACTIVE RUNWAY.

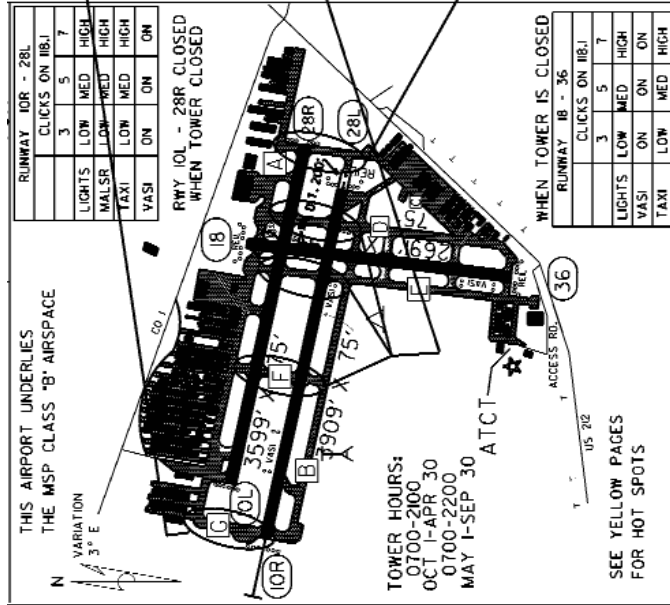
MINNEAPOLIS FLYING CLOUD
HOT SPOTS

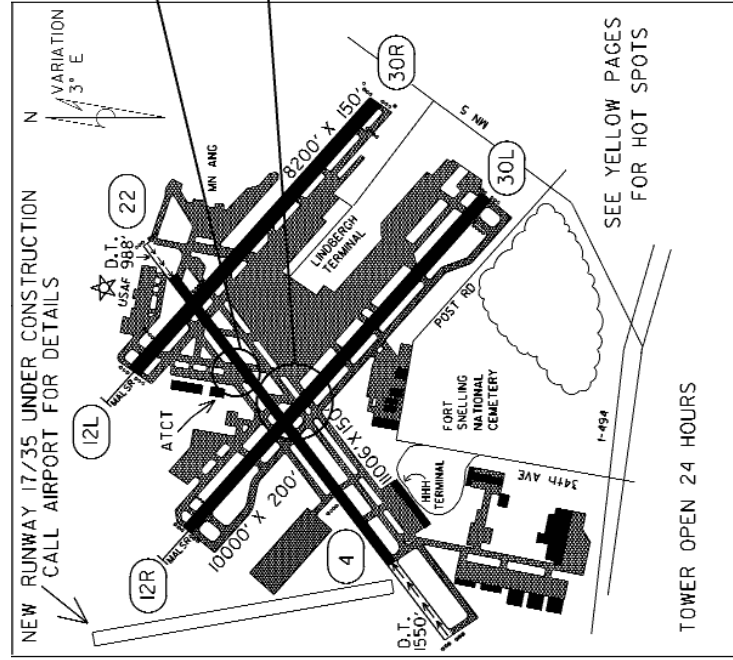
AIRCRAFT ON TAXIWAY G WILL NORMALLY BE ADVISED BY GROUND CONTROL TO HOLD SHORT OF THE PROTECTED AREA AROUND THE EXTENDED CENTERLINE OF RUNWAY IOL. WHEN RUNWAYS IOR-28L AND IOL-28R ARE ACTIVE RUNWAYS. AIRCRAFT CROSSING THE APPROACH ENDS OF RUNWAYS IOL AND IOR SHOULD BE VICILANT DUE TO THE CLOSE PROXIMITY OF PARALLEL RUNWAYS AND HOLDING POSITIONS.

TRAFFIC LANDING ON RUNWAYS IOR-28L AND IOL-28R SHOULD USE CAUTION EXITING ONTO TAXIWAYS D, E, AD, F, SINCE THE HOLD SHORT LINES FOR THE PARALLEL RUNWAY APPROACH QUICKLY. TRAFFIC ON TAXIWAYS D, E AND F SHOULD BE CAREFUL CROSSING RUNWAYS IOR-28L AND IOL-28R DUE TO THE CLOSE PROXIMITY OF PARALLEL RUNWAYS AND HOLDING POSITIONS

TRAFFIC EXITING EAST OR WESTBOUND ON TAXIWAY A SHOULD BE VICILANT. THIS TAXIWAY CROSSES THE APPROACH END OF RUNWAY IB.

TRAFFIC ON TAXIWAY A-1 SHOULD USE CAUTION CROSSING THE APPROACH ENDS OF RUNWAYS 28L AND 28R, DUE TO THE CLOSE PROXIMITY OF PARALLEL RUNWAYS AND HOLDING POSITIONS





**MINNEAPOLIS-ST. PAUL INTERNATIONAL
HOT SPOTS**

USE CAUTION FOR
OFFSET PAVEMENTS
WHILE CROSSING
RUNWAY 04-22.
AT TAXIWAYS H AND T.

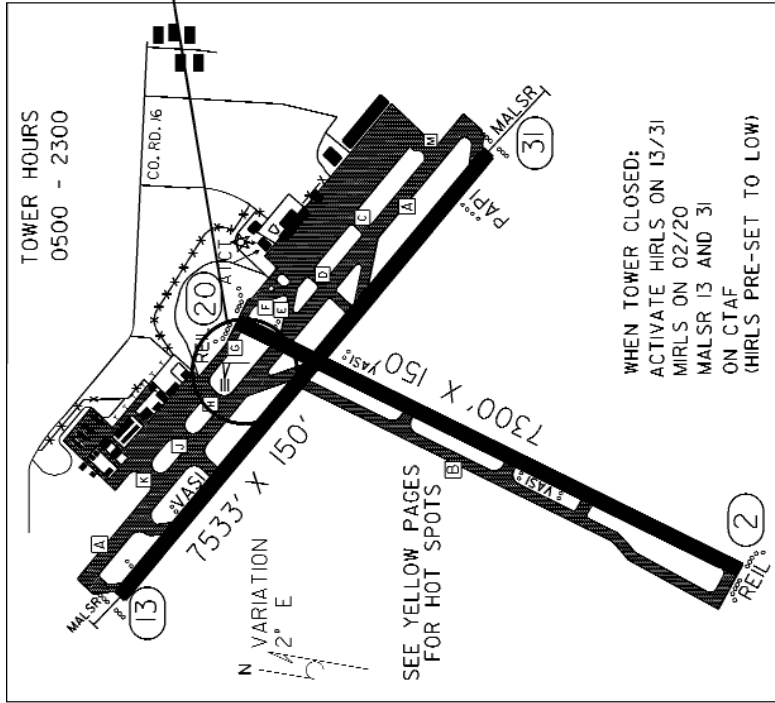
EXPANSIVE PAVEMENT AT THE
INTERSECTION OF TAXIWAYS
A, C, D AND H IN CLOSE
PROXIMITY TO RUNWAYS
12R-30L AND 04-22.
USE EXTREME CAUTION
WHEN APPROACHING
AND CROSSING RUNWAYS
IN THIS AREA.

SEE YELLOW PAGES
FOR HOT SPOTS

TOWER OPEN 24 HOURS

MINNEAPOLIS-ST. PAUL
INTERNATIONAL AIRPORT
WOLD-CHAMBERLAIN FIELD

MINNEAPOLIS
ST. PAUL



ROCHESTER INTERNATIONAL AIRPORT ROCHESTER

Partial Index

For locating airports whose names differ from that of the associated city.

FOR	SEE
Airlake Airport	Minneapolis
Anoka County-Blaine-Janes Field	Minneapolis
A.R.S. Sport Strip.....	Belle Plaine
Bayside Marina Seaplane Base	Grand Rapids
Birch Lake Seaplane Base	Deerwood
Chisholm-Hibbing Municipal Airport.....	Hibbing
Crystal Airport	Minneapolis
Falls International Airport.....	International Falls
Field Of Dreams	Hinckley
Fillmore County Airport.....	Preston
Fleming Field	South St. Paul
Flying A Airport.....	Chatfield
Flying Cloud Airport	Minneapolis
Hanover Airport.....	Little Falls
Houston County Airport	Caledonia
Isedor Iverson Airport.....	McGregor
Jolly Fisherman Seaplane Base.....	Waubun
Lac Qui Parle County	Madison
Lake Elmo Airport.....	St. Paul
Leader's Clear Lake Airport.....	Clear Lake
Mal's Seaplane Base.....	Deerwood
Moberg Air Base Seaplane Base	Bemidji
Morey's Airport	Motley
Norman County-Ada-Twin Valley Airport.....	Ada
North Country Seaplane Base.....	Duluth
Piney-Pinecreek Border Airport	Pinecreek
Pine Beach Seaplane Base.....	Side Lake
Pride Of The Prairie	Elbow Lake
Richard B. Helgeson Airport.....	Two Harbors
Scott's Seaplane Base	Crane Lake
Sky Harbor Airport & Seaplane Base.....	Duluth
Sky Harbor Seaplane Base	Eveleth
Southwest Minnesota Regional.....	Marshall
Surfside Seaplane Base.....	Lino Lakes
Whippoorwill Seaplane Base	Park Rapids
Wipline Seaplane Base.....	Inver Grove Heights

Airport Identifiers By City

Ident.	City	Airport Name
D00	Ada/Twin Valley	Norman County-Ada/Twin Valley
AIT	Aitkin	Aitkin Municipal-Steve Kurtz Field
AEL	Albert Lea	Albert Lea Municipal
AXN	Alexandria	Alexandria Municipal-Chandler Field
AQP	Appleton	Appleton Municipal
AUM	Austin	Austin Municipal
7Y3	Backus	Backus Municipal
7Y4	Bagley	Bagley Municipal
BDE	Baudette	Baudette International
BDE	Baudette	Baudette International Seaplane Base
7Y7	Belle Plaine	A. R. S. Sport Strip
BJI	Bemidji	Bemidji-Beltrami County
96M	Bemidji	Moberg Air Base Seaplane Base
BBB	Benson	Benson Municipal-Veterans Field
7Y9	Big Falls	Big Falls Municipal
FOZ	Bigfork	Bigfork Municipal
SBU	Blue Earth	Blue Earth Municipal
9Y0	Bowstring	Bowstring
BRD	Brainerd	Brainerd-Crow Wing County Regional
6D1	Brooten	Brooten Municipal
CFE	Buffalo	Buffalo Municipal
CHU	Caledonia	Houston County
CBG	Cambridge	Cambridge Municipal
27D	Canby	Canby Municipal-Myers Field
2C4	Chatfield	Flying A
8Y5	Clarissa	Clarissa Municipal
8Y6	Clear Lake	Leaders Clear Lake
COQ	Cloquet	Cloquet-Carlton County
CQM	Cook	Cook Municipal
CDD	Crane Lake	Scotts Seaplane Base
CKN	Crookston	Crookston Municipal-Kirkwood Field
M69	Deerwood	Birch Lake Seaplane Base
M14	Deerwood	Mal's Seaplane Base
DTL	Detroit Lakes	Detroit Lakes Municipal-Wething Field
TOB	Dodge Center	Dodge Center Municipal
DLH	Duluth	Duluth International
9M0	Duluth	North Country Seaplane Base
DYT	Duluth	Duluth Sky Harbor
DYT	Duluth	Duluth Sky Harbor Seaplane Base
9Y2	East Gull Lake	East Gull Lake
Y63	Elbow Lake	Elbow Lake Municipal-Pride Of The Prairie
ELO	Ely	Ely Municipal
EVM	Eveleth	Eveleth-Virginia Municipal
9Y5	Eveleth	Sky Harbor Seaplane Base
FRM	Fairmont	Fairmont Municipal
FBL	Faribault	Faribault Municipal
FFM	Fergus Falls	Fergus Falls Municipal-Einar Mickelson Field
D14	Fertile	Fertile Municipal
25D	Forest Lake	Forest Lake
FSE	Fosston	Fosston Municipal
GYL	Glencoe	Glencoe Municipal-Vernon Perschau Field
GHW	Glenwood	Glenwood Municipal

Ident.	City	Airport Name
CKC	Grand Marais	Grand Marais-Cook County
0G5	Grand Marais	Grand Marais-Cook County Seaplane Base
	Grand Rapids	Bayside Marina Seaplane Base
GPZ	Grand Rapids	Grand Rapids/Itasca Co-Gordon Newstrom Field
GDB	Granite Falls	Granite Falls Muni/Lenzen-Roe Memorial Field
3G2	Grygla	Grygla Municipal-Mel Wilkens Field
HCO	Hallock	Hallock Municipal
04Y	Hawley	Hawley Municipal
1D6	Hector	Hector Municipal
05Y	Henning	Henning Municipal
06Y	Herman	Herman Municipal
HIB	Hibbing	Chisholm-Hibbing Municipal
07Y	Hill City	Hill City-Quadna Mountain
04W	Hinckley	Field Of Dreams
HCD	Hutchinson	Hutchinson Municipal-Butler Field
INL	International Falls	Falls International
09I	International Falls	International Falls Seaplane Base
09Y	Inver Grove Heights	Wipline Seaplane Base
MJQ	Jackson	Jackson Municipal
23D	Karlstad	Karlstad Municipal
12Y	Le Sueur	Le Sueur Municipal
8Y4	Lino Lakes	Surfside Seaplane Base
LJF	Litchfield	Litchfield Municipal
LXL	Little Falls	Little Falls-Morrison County
13Y	Littlefork	Littlefork Municipal-Hanover
14Y	Long Prairie	Long Prairie Airport-Todd Field
XVG	Longville	Longville Municipal
D19	Luverne	Luverne Municipal-Quentin Aanenson
DXX	Madison	Lac Qui Parle County-Bud Frye Field
3N8	Mahnomen	Mahnomen County
MKT	Mankato	Mankato Regional-Sohler Field
MGG	Maple Lake	Maple Lake Municipal
MGG	Maple Lake	Maple Lake Municipal Seaplane Base
MML	Marshall	Southwest Minnesota Regional-Marshall-Ryan Field
HZX	Mc Gregor	McGregor-Isedor Iverson
18Y	Milaca	Milaca Municipal
FCM	Minneapolis	Flying Cloud
ANE	Minneapolis	Anoka County/Blaine-Janes Field
MSP	Minneapolis	Minneapolis-St. Paul Int'l
LVN	Minneapolis	Airlake
MIC	Minneapolis	Crystal
MVE	Montevideo	Montevideo-Chippewa County
JKJ	Moorhead	Moorhead Municipal
MZH	Moose Lake	Moose Lake-Carlton County
JMR	Mora	Mora Municipal
MOX	Morris	Morris Municipal
22Y	Motley	Morey's
23Y	Murdock	Murdock Municipal
5C3	Nary	Nary National-Shefland Field
ULM	New Ulm	New Ulm Municipal
25Y	New York Mills	New York Mills Municipal
43Y	Northome	Northome Municipal
OVL	Olivia	Olivia Regional
ORB	Orr	Orr Regional
VVV	Ortonville	Ortonville Municipal-Martinson Field

Ident.	City	Airport Name
OWA	Owatonna	Owatonna Degner Regional
4MN6	Park Rapids	Whippoorwill Seaplane Base
PKD	Park Rapids	Park Rapids Municipal-Konshok Field
2P3	Paynesville	Paynesville Municipal
47Y	Pelican Rapids	Pelican Rapids Municipal-Lyon's Field
16D	Perham	Perham Municipal
PWC	Pine River	Pine River Regional
48Y	Pinecreek	Piney-Pinecreek Border
PQN	Pipestone	Pipestone Municipal
FKA	Preston	Preston-Fillmore County
PNM	Princeton	Princeton Municipal
D81	Red Lake Falls	Red Lake Falls Municipal
RGK	Red Wing	Red Wing Regional
RWF	Redwood Falls	Redwood Falls Municipal
52Y	Remer	Remer Municipal
RST	Rochester	Rochester International
ROX	Roseau	Roseau Municipal-Rudy Billberg Field
ROS	Rush City	Rush City Regional
55Y	Rushford	Rushford Municipal
D39	Sauk Centre	Sauk Centre Municipal
	Side Lake	Pine Beach Seaplane Base
BFW	Silver Bay	Silver Bay Municipal
60Y	Slayton	Slayton Municipal
Y58	Sleepy Eye	Sleepy Eye Municipal
SGS	South St. Paul	South St. Paul Municipal-Fleming Field
D42	Springfield	Springfield Municipal
STC	St. Cloud	St. Cloud Regional
JYG	St. James	St. James Municipal
STP	St. Paul	St. Paul Downtown-Holman Field
21D	St. Paul	Lake Elmo
SYN	Stanton	Stanton Airfield
SAZ	Staples	Staples Municipal
D32	Starbuck	Starbuck Municipal
D41	Stephen	Stephen Municipal
TVF	Thief River Falls	Thief River Falls Regional
12D	Tower	Tower Municipal
12D	Tower	Tower Municipal Seaplane Base
TKC	Tracy	Tracy Municipal
TWM	Two Harbors	Two Harbors-Richard B. Helgeson
63Y	Tyler	Tyler Municipal
ADC	Wadena	Wadena Municipal
Y49	Walker	Walker Municipal
D37	Warren	Warren Municipal
RRT	Warroad	Warroad International-Swede Carlson Field
ACQ	Waseca	Waseca Municipal
VWU	Waskish	Waskish Municipal
M49	Waubun	Jolly Fisherman Seaplane Base
68Y	Wells	Wells Municipal
ETH	Wheaton	Wheaton Municipal
ILL	Willmar	Willmar Municipal-John L. Rice Field
MWM	Windom	Windom Municipal
ONA	Winona	Winona Municipal-Max Conrad Field
10D	Winsted	Winsted Municipal
OTG	Worthington	Worthington Municipal

Airport Identifiers By Code

Ident.	City	Airport Name
	Grand Rapids	Bayside Marina Seaplane Base
	Side Lake	Pine Beach Seaplane Base
04W	Hinckley	Field Of Dreams
04Y	Hawley	Hawley Municipal
05Y	Henning	Henning Municipal
06Y	Herman	Herman Municipal
07Y	Hill City	Hill City-Quadna Mountain
09I	International Falls	International Falls Seaplane Base
09Y	Inver Grove Heights	Wipline Seaplane Base
0G5	Grand Marais	Grand Marais-Cook County Seaplane Base
10D	Winsted	Winsted Municipal
12D	Tower	Tower Municipal
12D	Tower	Tower Municipal Seaplane Base
12Y	Le Sueur	Le Sueur Municipal
13Y	Littlefork	Littlefork Municipal-Hanover
14Y	Long Prairie	Long Prairie Airport-Todd Field
16D	Perham	Perham Municipal
18Y	Milaca	Milaca Municipal
1D6	Hector	Hector Municipal
21D	St. Paul	Lake Elmo
22Y	Motley	Morey's
23D	Karlstad	Karlstad Municipal
23Y	Murdock	Murdock Municipal
25D	Forest Lake	Forest Lake
25Y	New York Mills	New York Mills Municipal
27D	Canby	Canby Municipal-Myers Field
2C4	Chatfield	Flying A
2P3	Paynesville	Paynesville Municipal
3G2	Grygla	Grygla Municipal-Mel Wilkens Field
3N8	Mahnomen	Mahnomen County
43Y	Northome	Northome Municipal
47Y	Pelican Rapids	Pelican Rapids Municipal-Lyon's Field
48Y	Pinecreek	Piney-Pinecreek Border
4MN6	Park Rapids	Whippoorwill Seaplane Base
52Y	Remer	Remer Municipal
55Y	Rushford	Rushford Municipal
5C3	Nary	Nary National-Shefland Field
60Y	Slayton	Slayton Municipal
63Y	Tyler	Tyler Municipal
68Y	Wells	Wells Municipal
6D1	Brooten	Brooten Municipal
7Y3	Backus	Backus Municipal
7Y4	Bagley	Bagley Municipal
7Y7	Belle Plaine	A. R. S. Sport Strip
7Y9	Big Falls	Big Falls Municipal
8Y4	Lino Lakes	Surfside Seaplane Base
8Y5	Clarissa	Clarissa Municipal
8Y6	Clear Lake	Leaders Clear Lake
9Y0	Bowstring	Bowstring
96M	Bemidji	Moberg Air Base Seaplane Base
9M0	Duluth	North Country Seaplane Base

Ident.	City	Airport Name
9Y2	East Gull Lake	East Gull Lake
9Y5	Eveleth	Sky Harbor Seaplane Base
ACQ	Waseca	Waseca Municipal
ADC	Wadena	Wadena Municipal
AEL	Albert Lea	Albert Lea Municipal
AIT	Aitkin	Aitkin Municipal-Steve Kurtz Field
ANE	Minneapolis	Anoka County/Blaine-Janes Field
AQP	Appleton	Appleton Municipal
AUM	Austin	Austin Municipal
AXN	Alexandria	Alexandria Municipal-Chandler Field
BBB	Benson	Benson Municipal-Veterans Field
BDE	Baudette	Baudette International
BDE	Baudette	Baudette International Seaplane Base
BFW	Silver Bay	Silver Bay Municipal
BJI	Bemidji	Bemidji-Beltrami County
BRD	Brainerd	Brainerd-Crow Wing County Regional
CBG	Cambridge	Cambridge Municipal
CDD	Crane Lake	Scotts Seaplane Base
CFE	Buffalo	Buffalo Municipal
CHU	Caledonia	Houston County
CKC	Grand Marais	Grand Marais-Cook County
CKN	Crookston	Crookston Municipal-Kirkwood Field
COQ	Cloquet	Cloquet-Carlton County
CQM	Cook	Cook Municipal
D00	Ada/Twin Valley	Norman County-Ada/Twin Valley
D14	Fertile	Fertile Municipal
D19	Luverne	Luverne Municipal-Quentin Aanenson
D32	Starbuck	Starbuck Municipal
D37	Warren	Warren Municipal
D39	Sauk Centre	Sauk Centre Municipal
D41	Stephen	Stephen Municipal
D42	Springfield	Springfield Municipal
D81	Red Lake Falls	Red Lake Falls Municipal
DLH	Duluth	Duluth International
DTL	Detroit Lakes	Detroit Lakes Municipal-Wething Field
DXX	Madison	Lac Qui Parle County-Bud Frye Field
DYT	Duluth	Duluth Sky Harbor
DYT	Duluth	Duluth Sky Harbor Seaplane Base
ELO	Ely	Ely Municipal
ETH	Wheaton	Wheaton Municipal
EVM	Eveleth	Eveleth-Virginia Municipal
FBL	Faribault	Faribault Municipal
FCM	Minneapolis	Flying Cloud
FFM	Fergus Falls	Fergus Falls Municipal-Einar Mickelson Field
FKA	Preston	Preston-Fillmore County
FOZ	Bigfork	Bigfork Municipal
FRM	Fairmont	Fairmont Municipal
FSE	Fosston	Fosston Municipal
GDB	Granite Falls	Granite Falls Muni/Lenzen-Roe Memorial Field
GHW	Glenwood	Glenwood Municipal
GPZ	Grand Rapids	Grand Rapids/Itasca Co-Gordon Newstrom Field
GYL	Glencoe	Glencoe Municipal-Vernon Perschau Field
HCD	Hutchinson	Hutchinson Municipal-Butler Field
HCO	Hallock	Hallock Municipal
HIB	Hibbing	Chisholm-Hibbing Municipal

Ident.	City	Airport Name
HZX	Mc Gregor	McGregor-Isedor Iverson
ILL	Willmar	Willmar Municipal-John L. Rice Field
INL	International Falls	Falls International
JKJ	Moorhead	Moorhead Municipal
JMR	Mora	Mora Municipal
JYG	St. James	St. James Municipal
LJF	Litchfield	Litchfield Municipal
LVN	Minneapolis	Airlake
LXL	Little Falls	Little Falls-Morrison County
M14	Deerwood	Mal's Seaplane Base
M49	Waubun	Jolly Fisherman Seaplane Base
M69	Deerwood	Birch Lake Seaplane Base
MGG	Maple Lake	Maple Lake Municipal
MGG	Maple Lake	Maple Lake Municipal Seaplane Base
MIC	Minneapolis	Crystal
MJQ	Jackson	Jackson Municipal
MKT	Mankato	Mankato Regional-Sohler Field
MML	Marshall	Southwest Minnesota Regional-Marshall-Ryan Field
MOX	Morris	Morris Municipal
MSP	Minneapolis	Minneapolis-St. Paul Int'l
MVE	Montevideo	Montevideo-Chippewa County
MWM	Windom	Windom Municipal
MZH	Moose Lake	Moose Lake-Carlton County
ONA	Winona	Winona Municipal-Max Conrad Field
ORB	Orr	Orr Regional
OTG	Worthington	Worthington Municipal
OVL	Olivia	Olivia Regional
OWA	Owatonna	Owatonna Degner Regional
PKD	Park Rapids	Park Rapids Municipal-Konshok Field
PNM	Princeton	Princeton Municipal
PQN	Pipestone	Pipestone Municipal
PWC	Pine River	Pine River Regional
RGK	Red Wing	Red Wing Regional
ROS	Rush City	Rush City Regional
ROX	Roseau	Roseau Municipal-Rudy Billberg Field
RRT	Warroad	Warroad International-Swede Carlson Field
RST	Rochester	Rochester International
RWF	Redwood Falls	Redwood Falls Municipal
SAZ	Staple	Staples Municipal
SBU	Blue Earth	Blue Earth Municipal
SGS	South St. Paul	South St. Paul Municipal-Fleming Field
STC	St. Cloud	St. Cloud Regional
STP	St. Paul	St. Paul Downtown-Holman Field
SYN	Stanton	Stanton Airfield
TKC	Tracy	Tracy Municipal
TOB	Dodge Center	Dodge Center Municipal
TVF	Thief River Falls	Thief River Falls Regional
TWM	Two Harbors	Two Harbors-Richard B. Helgeson
ULM	New Ulm	New Ulm Municipal
VVV	Ortonville	Ortonville Municipal-Martinson Field
VWU	Waskish	Waskish Municipal
XVG	Longville	Longville Municipal
Y49	Walker	Walker Municipal
Y58	Sleepy Eye	Sleepy Eye Municipal
Y63	Elbow Lake	Elbow Lake Municipal-Pride Of The Prairie
Y68	Tracy	Tracy Municipal

FAA FLIGHT PLAN

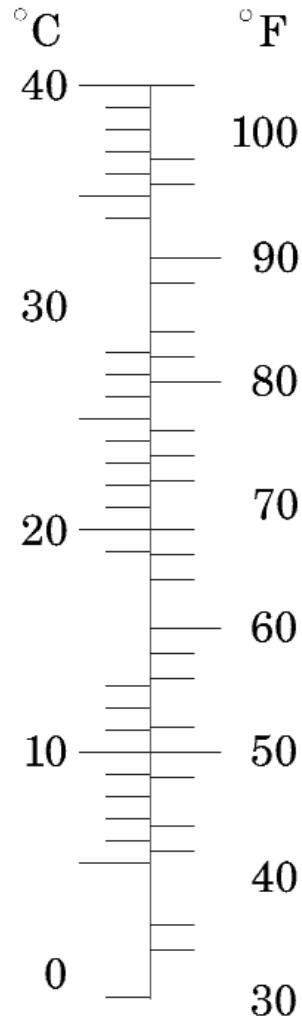
1. TYPE		2. AIR-CRAFT IDENTIFICATION	3. AIR-CRAFT TYPE / SPECIAL EQUIPMENT	4. TRUE AIRSPEED KTS	5. DEPARTURE POINT	6. DEPARTURE TIME		7. CRUISING ALTITUDE
VFR						PROPOSED (Z)	ACTUAL (Z)	
IFR								
DVFR								
8. ROUTE OF FLIGHT								
9. DESTINATION (Name of airport & city)								
10. EST. TIME ENROUTE		11. REMARKS						
HOURS	MINUTES	13. ALTERNATE AIRPORT(S)						
12. FUEL ON BOARD HOURS		14. PILOT'S NAME, ADDRESS, TELEPHONE NUMBER & AIRCRAFT HOME BASE						
16. COLOR OF AIRCRAFT		17. DESTINATION CONTACT/TELEPHONE (OPTIONAL)						
15. NUMBER ABOARD		18. DESTINATION CONTACT/TELEPHONE (OPTIONAL)						

SPECIAL EQUIPMENT SUFFIX:

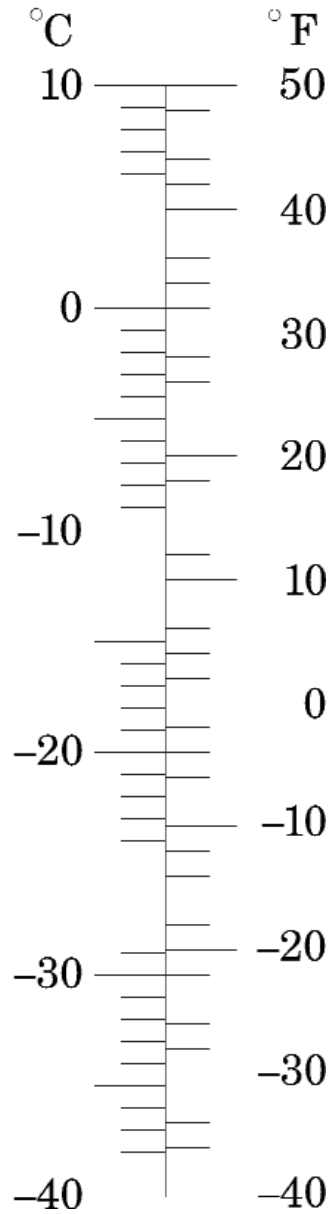
/X	No Transponder	/C	RNAV, transponder without altitude encoding
/T	Transponder without altitude encoding	/I	RNAV, transponder with altitude encoding
/U	Transponder with altitude encoding	/M	TACAN only, no transponder
/D	DME, no transponder	/N	TACAN only, transponder without altitude encoding
/B	DME, transponder without altitude encoding	/P	TACAN only, transponder with altitude encoding
/A	DME, transponder with altitude encoding	/G	GPS, enroute and/or approach capability
/W	RNAV, no transponder		

TEMPERATURE CONVERSIONS

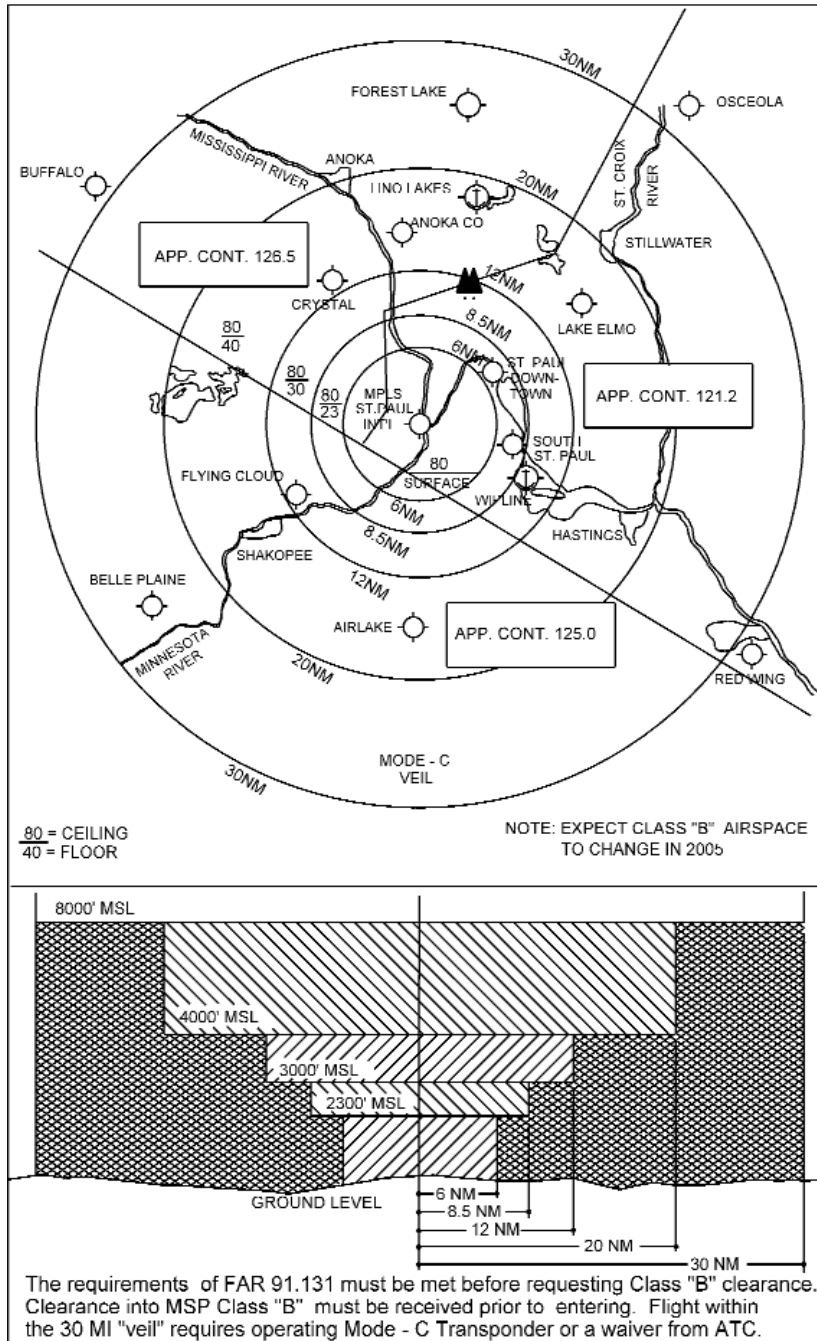
SUMMER














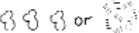



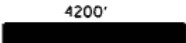
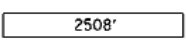









WINTER




MINNEAPOLIS CLASS 'B' AIRSPACE



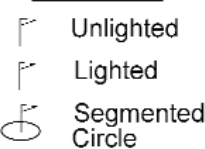
LEGEND

City or Town		<div data-bbox="976 436 1235 709" style="border: 1px solid black; padding: 5px;"> <p style="text-align: center;">WHEELCHAIR ACCESSIBILITY</p> <div style="display: flex; align-items: center;">  <div style="margin-left: 5px; font-size: 8px;"> <p>AIRPORT WITH A PUBLIC FACILITY REASONABLY ACCESSIBLE TO WHPFI CHAIR USERS</p> </div> </div> <div style="display: flex; align-items: center; margin-top: 5px;">  <div style="margin-left: 5px; font-size: 8px;"> <p>AIRPORT WITHOUT A PUBLIC FACILITY REASONABLY ACCESSIBLE TO WHPFI CHAIR USERS</p> </div> </div> </div>
Main Highway		
Secondary Road		
Railroad		
Drainage Ditch		
Fence		
Lake		
River or Stream		
Swamp		
Trees & Brush		
Airport		
Seaplane Base		
Heliport		
Paved Runways		
Turf Runways		
Taxiways/Aprons		
Threshold Lighting		
Threshold Light with Reils		
Approach Lighting		
ODALS		
VASI		
PAPI		
D.T. = Displaced Threshold (included in runway length)		
Unusable Pavement (not included in runway length)		
Airport/Seaplane Base Drawings Are Not To Scale		


WHEELCHAIR ACCESSIBILITY



Wind Sock





Wind Tee 


AWOS 


NDB 

VOR 

Airport Beacon 

Rwy Numbers 

Taxiway Signs 

Hangars & Buildings 

Telephone Poles 

ATCT = Control Tower

(L) = Pilot Controlled Lighting

RCO = Remote Communications Outlet

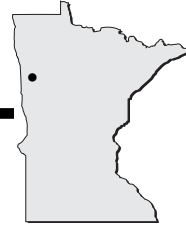
GCO = Ground Communications Outlet

TPA = Traffic Pattern Altitude in Mean Sea Level (Above Airport Elevation)



**Public
Airports**

Ada/Twin Valley - D00



Airport Manager: Bruce Visser - 218-784-2962 - babvisser@loretel.net
Contact Person: Loren Lee - 218-784-7259
Chamber of Com: 218-784-3542
Aero Cht Coord: 6-C
AWOS/ASOS: No
MnWAS Loc/Hrs: NA
Attended: Unattended
Fuel: 100LL
Self Service Fuel: No
After Hrs Service: 218-784-2962
FBO(s): None
Ground Transport: Car Rental - Kelly's Chrysler - 218-784-2002
Food Service: None
Dining: Subway - 218-784-7827 - 7 Miles
Wild Rice Dining Emporium - 218-784-3044 - 7 Miles
Lodging: Norman Motel - 218-784-3781 - 7 Miles Northwest
Airport Events: None Reported
Underwing Camp: No
Campgrounds: Norman Motel - 218-784-3781
Golf Courses: Heart Of Valley Golf Club - 7 Miles
Local Attractions: Shooting Star Casino - Mahnomon - 23 Miles
Heart Of Valley Golf Club - 7 Miles
Comments: Other Airport Numbers - 507-530-1395 Or 507-537-0814

FIELD ELEV. 954'

(D00)

ADA

VICINITY MAP

ADA 6 MI MN 200
RICE RIVER TWIN VALLEY 6 MI
CO 27
CO RD 24

SEC. CH: TWIN CITIES (N)
LAT: 47° 15.6'
LONG: 96° 24.0
COMM: CTAF: 122.9
FARGO APP: 120.4
RNAV:(FAR 116.2) R022 D35.6
TPA: 1754' (800')
APPROACH: GPS

15

3103' x 60'

TOWNSHIP ROAD

VARIATION 5° E

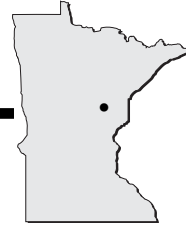
RUNWAY LIGHTED
DUSK TO DAWN

33

NORMAN CO.-ADA-TWIN VALLEY AIRPORT

ADA

Aitkin - AIT



Airport Manager: Kathy Brophy - 218-927-2527 - aitkincityhall@charterinternet.net

Contact Person: Mike & Jake Carlson - 218-927-4104 - miknjake@aitkin.com

Chamber of Com: 800-526-8342 - www.aitkin.com

Aero Cht Coord: 7-H

AWOS/ASOS: 218-927-2101 - VHF 118.675

MnWAS Loc/Hrs: Arrival/Departure Building - 24 Hours - Door Code Is Unicom

Attended: All/May-Oct/0900-1700, All/Nov-Apr/0900-1600

Fuel: Mogas, 100LL, Jet A

Self Service Fuel: No

After Hrs Service: 218-845-2808

FBO(s): Aitkin Aviation, Inc. - 218-927-4104 - 123.05 - miknjake@aitkin.com - www.aitkinaviation.com

Ground Transport: Call Ahead

Food Service: Vending Machines

Dining: Roadside Restaurant - 218-927-2114 - 1 Mile
40 Club Inn - 218-927-7090 - 2 Miles
Hawkeye's Coffe Shop - 218-927-1485 - 1 Mile
Birchwood Inn - 218-927-6400 - 1 Mile
Dairy Queen - 218-927-2918 - 1 Mile
ADF Café & Subway - 218-927-4500 - 2 Miles
Rosallini's Pizza - 218-927-6412 - 1 Mile

Lodging: 40 Club Inn - 218-927-2903 - 2 Miles
Ripple River Motel - 218-927-3734 - 2 Miles

Airport Events: Fly-In Breakfast & Car Show - Last Sunday In June
Sloppy Joe & Bean Feed - Every Weekend
Taildragger Fly-In - September
Ski-Plane Fly-In - February

Underwing Camp: Yes

Campgrounds: Big K - 218-927-6001 - 8 Miles; Bill's Resort & Campground - 218-927-3841 - 10 Miles; Mississippi County Park - 218-927-7364 - 1 Mile; Ripple River Campground - 218-927-3734 - 2 Miles

Golf Courses: Cuyuna Country Club - 218-534-3489 - 8 Miles
Ruttger's Bay Lake - 218-678-2885 - 10 Miles

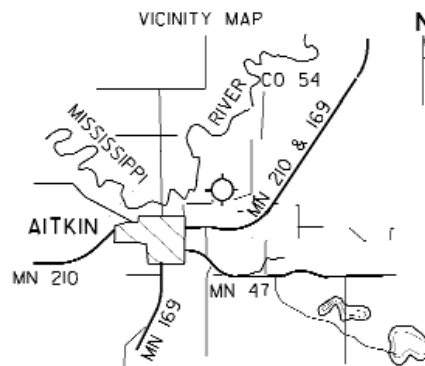
Local Attractions: Resorts; Lakes; Woods; Fishing; Hunting; Snowmobiling; Festivals & Events Year-Round; Dog Sled Race; Riverboat Heritage Days - Third Weekend In July; Festival Of Adventures - Second Weekend After Labor Day; World Famous Fishhouse Parade - Friday After Thanksgiving


Comments: Fuel, Maintenance Or After Hours Service Call 218-845-2808; Glider Activity; Runway 8/26 Groomed For Ski-Planes - Call Ahead

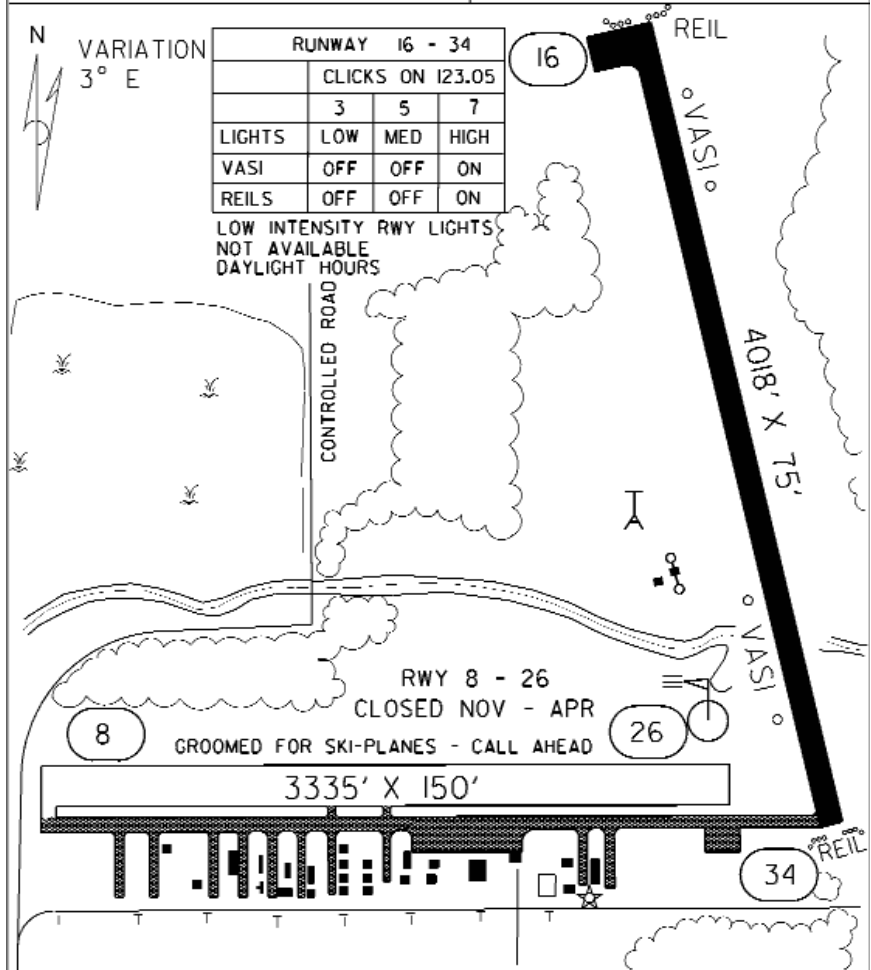
FIELD ELEV. 1205'

(AIT)

AITKIN



SEC. CH: TWIN CITIES (S)
 LAT: 46° 32.9'
 LONG: 93° 40.6'
 COMM: CTAF: 123.05 (L)
 AWOS: 118.675 VHF
 MPLS CTR: 118.05
 RNAV: (BRD 116.9) R047 D18.8
 NDB: (AIT) 397
 TPA: 2005' (800') 
 APPROACH: GPS & NDB



AITKIN MUNICIPAL AIRPORT
(STEVE KURTZ FIELD)

AITKIN

Albert Lea - AEL

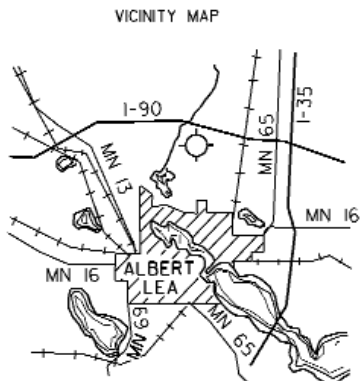


Airport Manager: Jim Hanson - 507-373-0608
Contact Person: Jim Hanson - 507-373-0608
Chamber of Com: 507-373-3938 - www.albertlea.org
Aero Cht Coord: 13-I
AWOS/ASOS: 507-377-1583 - VOR 109.8
MnWAS Loc/Hrs: Albert Lea Airport, Inc. - Same As Attendance Schedule
Attended: All/All/0800-Dusk
Fuel: Mogas, 100LL, Jet A
Self Service Fuel: No
After Hrs Service: 507-826-3451
FBO(s): Albert Lea Airport, Inc. - 507-373-0608 - 123.0
Ground Transport: None
Food Service: Within Walking Distance
Dining: Many In Mall Across From Airport - 4 Blocks
Lodging: Best Western - 2 Miles
Days Inn - 2 Miles
Super 8 Motel - 2 Miles
AmericInn - 10 Blocks
Holiday Inn - 10 Blocks
Airport Events: 2 Fly-In Breakfasts Per Year
Underwing Camp: Yes
Campgrounds: On Airport
Golf Courses: Adjacent To Airport
Local Attractions: Shopping Across From Airport
Golf Course Adjacent To Airport
Museum - 1 Mile
Numerous Lakes
Boating
Fishing
Water Sports
Comments: Glider regional and national events and aerobatic competition. Electricity, sound system, water, showers in place for groups desiring fly-in facility.

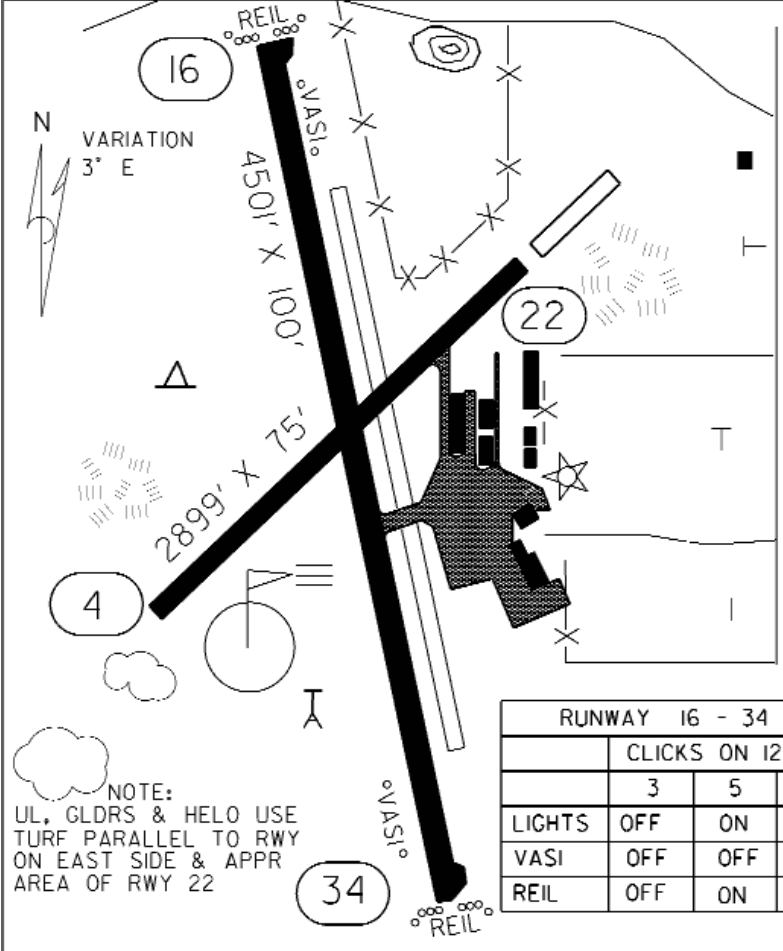
FIELD ELEV. 1259'

(AEL)

ALBERT LEA



SEC. CH: OMAHA NORTH
 LAT: 43°40.9'
 LONG: 93.22.0'
 COMM: CTAF: 123.0 (L)
 AWOS: 109.8 VOR
 MPLS CTR: 132.35
 RCO FSS: 122.05
 RNAV:
 (AEL 109.8) ON AIRPORT
 TPA: 1999' (740')
 APPROACH: GPS & VOR
 VOR-DME

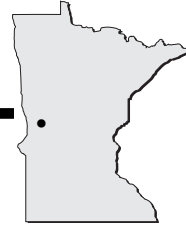


RUNWAY 16 - 34			
	CLICKS ON 123.0		
	3	5	7
LIGHTS	OFF	ON	ON
VASI	OFF	OFF	ON
REIL	OFF	ON	ON

ALBERT LEA MUNICIPAL AIRPORT

ALBERT LEA

Alexandria - AXN



Airport Manager: Al Bennewitz - 320-762-2111 - alexav@rea-alp.com

Contact Person: Al Bennewitz - 320-762-2111 - alexav@rea-alp.com

Chamber of Com: 800-245-ALEX - www.alexandriamn.org

Aero Cht Coord: 9-E

AWOS/ASOS: 320-763-7174 - VHF 118.375

MnWAS Loc/Hrs: Alexandria Aviation, Inc. - Same As Attendance Schedule

Attended: May-Oct/Mon-Fri/0800-2000,
Nov-Apr/Mon-Fri/0800-1800, All/Sat-Sun/0900-1700

Fuel: 100LL, Jet A

Self Service Fuel: No

After Hrs Service: 320-834-2485

FBO(s): Alexandria Aviation, Inc. - 320-762-2111 - 123.0 - alexav@rea-alp.com - www.alexandriaaviation.com

Ground Transport: Courtesy Car

Food Service: Catering Available

Dining: D. Michael B's - .25 Mile

Lodging: Skyline Motel - 2 Blocks
Viking Motel - 2 Blocks
Holiday Inn - 2 Miles
Arrowwood Resort - 4 Miles - Free Transportation
Lake LeHommeDieu Bed & Breakfast - 320-846-5875 - 3 Miles

Airport Events: None Reported

Underwing Camp: Yes

Campgrounds: Yes

Golf Courses: Arrowwood Golf Course - 2 Miles
Alexandria Golf Club - 2 Miles
East Mill Lake Golf Club
Geneva Golf Club - 5 Miles
Lake Miltona Golf Club - 6 Miles
Nordic Trails Golf Course
Rodina Golf Course

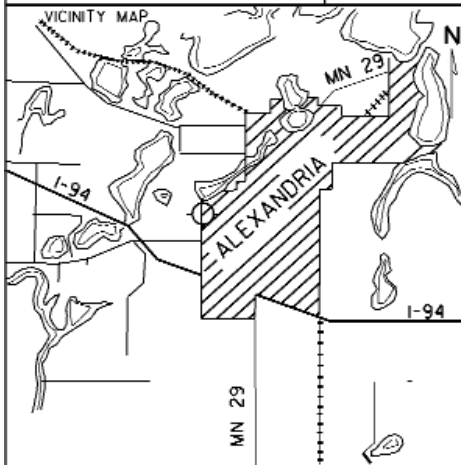
Local Attractions: Runestone Museum
Many Great Resorts & Lakes
Fishing
NASCAR Racing

Comments: None

FIELD ELEV. 1424'

(AXN)

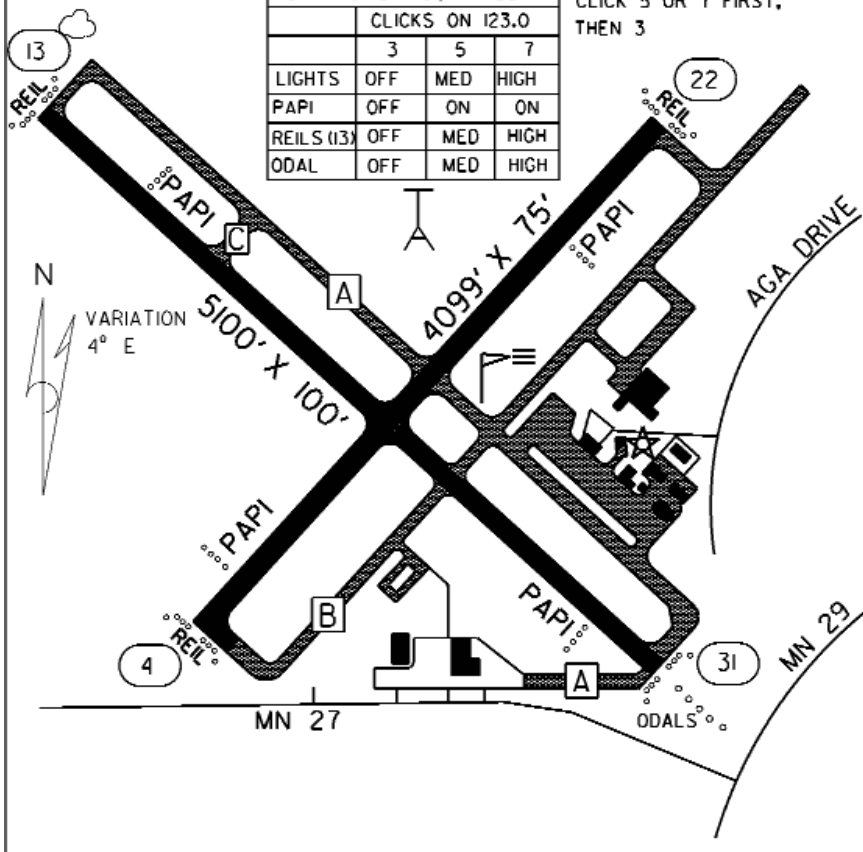
ALEXANDRIA



SEC. CH: TWIN CITIES (S)
 LAT: 45° 52.0'
 LONG: 95° 23.7'
 COMM: CTAF: 123.0(L)
 ASOS: 118.375 VHF
 MPLS CTR: 126.1
 RCO FSS: 122.6
 RNAV: (AXN 112.8) R224 D8.8
 NDB: (TAMIE) 374
 TPA: 2220' (796')
 APPROACH: ILS, RNAV
 VOR & NDB

RUNWAYS 13 - 31, 4 - 22			
CLICKS ON 123.0			
	3	5	7
LIGHTS	OFF	MED	HIGH
PAPI	OFF	ON	ON
REILS (13)	OFF	MED	HIGH
ODAL	OFF	MED	HIGH

DAYLIGHT: TO GET "LOW"
 CLICK 5 OR 7 FIRST,
 THEN 3



ALEXANDRIA MUNICIPAL AIRPORT
 (CHANDLER FIELD)

ALEXANDRIA

Appleton - AQP



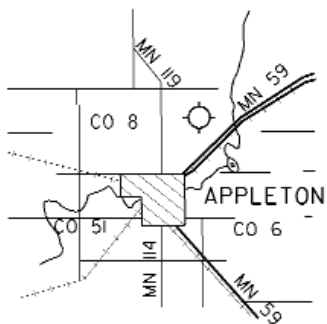
Airport Manager: Greg Ruether - 320-289-2193
Contact Person: Roman Fidler - 320-289-1363
Chamber of Com: 320-289-1527
Aero Cht Coord: 10-C
AWOS/ASOS: 320-289-1265 - NDB 356
MnWAS Loc/Hrs: NA
Attended: Unattended
Fuel: None
Self Service Fuel: No
After Hrs Service: None
FBO(s): None
Ground Transport: Appleton Rides - Monday - Friday, 7:30 A.M. - 4:30 P.M.
Food Service: None
Dining: Apple Cafe - 320-289-2103
Subway - 320-289-2248
Lodging: Super 8 Motel - 320-289-2500 - 1 Mile
Airport Events: None Reported
Underwing Camp: Yes
Campgrounds: Appleton Campground
Golf Courses: Appleton Golf Club
Local Attractions: Applefest - Third Weekend In September
Swift County Fair - Middle Of August
Parks
Excellent Hunting & Fishing Nearby At Lac Qui Parle
Game Refuge
Comments: None

FIELD ELEV. 1020'

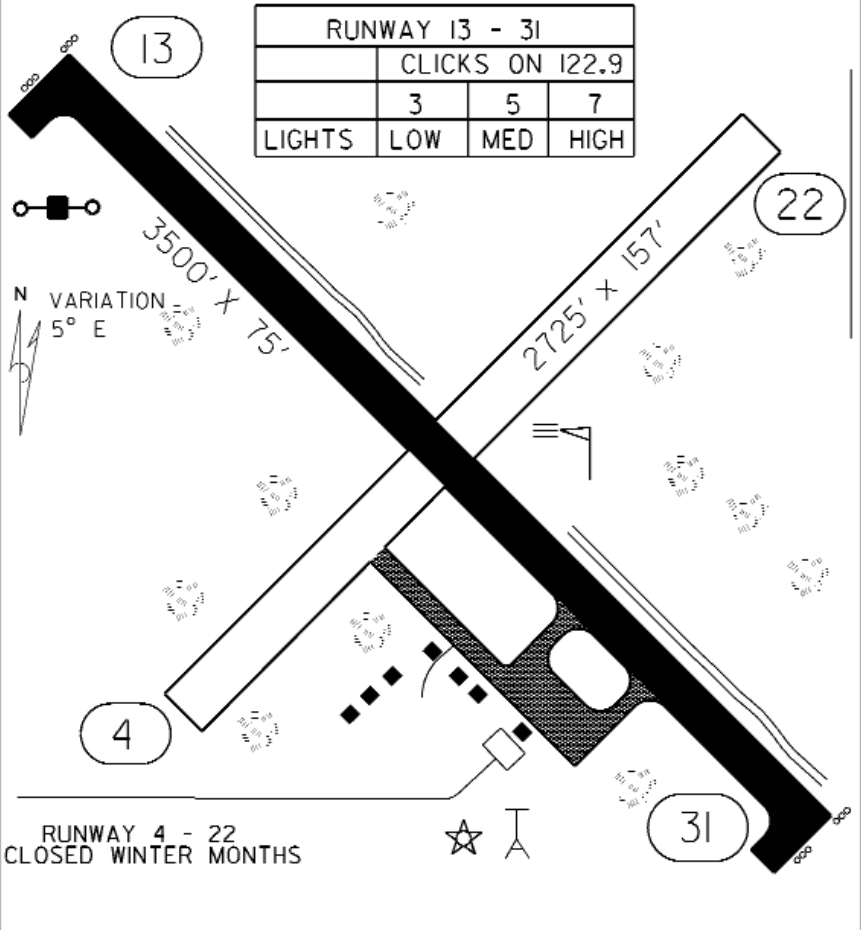
(AQP)

APPLETON

VICINITY MAP



SEC. CH: TWIN CITIES (S)
 LAT: 45° 13.7'
 LONG: 96° 00.3'
 COMM: CTAF: 122.9(L)
 AWOS: 356 NDB
 FSS: 122.45
 RNAV: (MVE III.6) R316 D19.7
 NDB: (AQP) 356
 TPA: 1820' (800')
 APPROACH: GPS & NDB



APPLETON MUNICIPAL AIRPORT

APPLETON

Austin - AUM

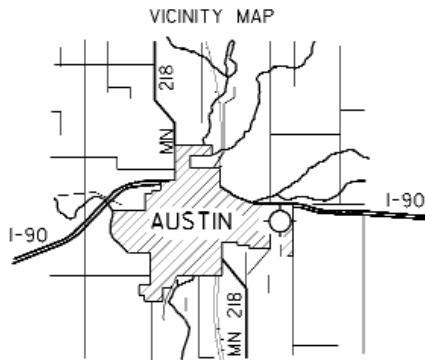


Airport Manager: Bruce Budahn - 507-433-1813 - aafi@smig.net
Contact Person: Bruce Budahn - 507-433-1813 - aafi@smig.net
Chamber of Com: 507-437-4561 - www.austincoc.com
Aero Cht Coord: 13-J
AWOS/ASOS: 507-433-6667 - VHF 119.025
MnWAS Loc/Hrs: Arrival/Departure Building - Same As Attendance Schedule
Attended: May-Sep/M-F/0800-1800, Oct-Apr/M-F/0800-1700, All/S-S/0800-1500
Fuel: 100LL, Jet A
Self Service Fuel: No
After Hrs Service: 507-433-1813
FBO(s): Austin Aeroflight, Inc. - 507-433-1813 - 122.7 - aafi@smig.net
Ground Transport: Rental Car
Food Service: None
Dining: Watts Cooking - 507-433-2633 - 1 Mile
Lodging: Holiday Inn - 507-433-1000 - 2.50 Miles
Super 8 Motel - 507-433-1801 - 3 Miles
Days Inn - 507-433-8600 - 2.50 Miles
Austin Motel - 507-433-9254 - .50 Block
Ice Haus Bed & Breakfast - 507-584-0101 - 9 Miles - Will Provide Transportation From Airport - www.icehaus.com
Airport Events: None Reported
Underwing Camp: Yes
Campgrounds: Beaver Trail Campground - 507-584-6611
Golf Courses: Austin Country Club - 507-437-7631
Ramsey Golf Course - 507-433-9098
Meadow Greens Golf Course - 507-433-4878
Local Attractions: J. C. Hormel Nature Center - 507-437-7519
Spam Museum - 800-LUV-SPAM
Comments: None

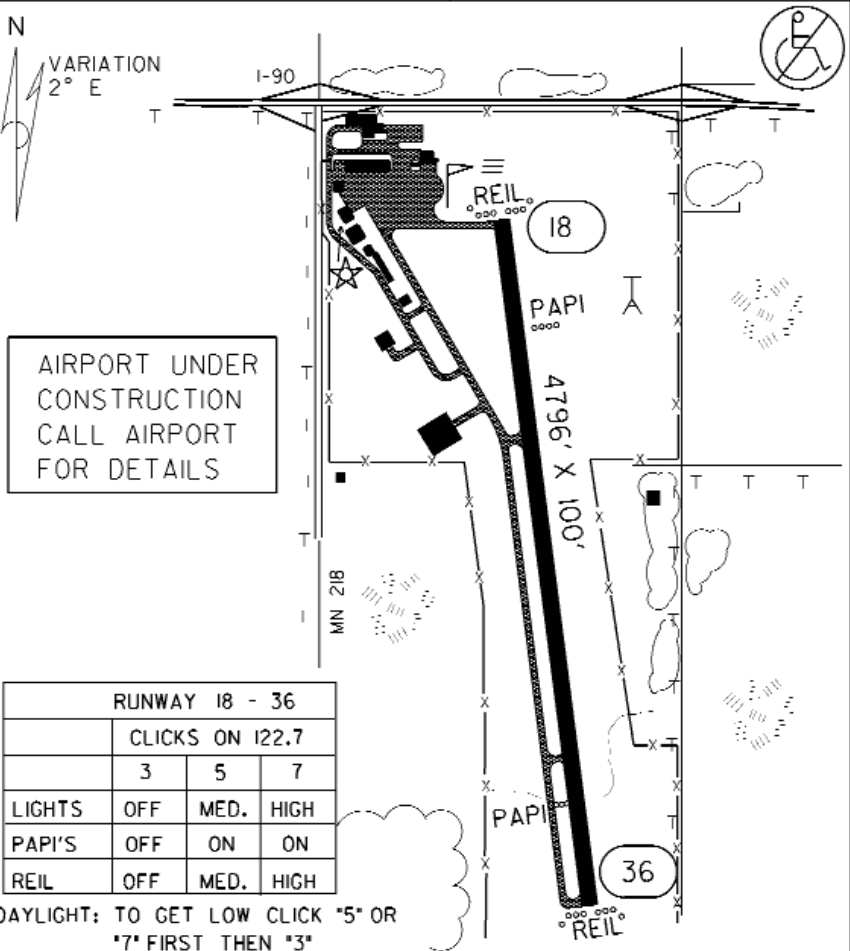
FIELD ELEV. 1233'

(AUM)

AUSTIN



SEC. CH: CHICAGO NORTH
 LAT: 43° 39.9'
 LONG: 92° 56.0
 COMM: CTAF: 122.7(L)
 AWOS: 119.025 VHF
 ROCHESTER APP: 119.8
 RCO FSS: 122.5
 RNAV: (JAY) 108.2 R351 D5.4
 (RST) 112.0 R239 D16.3
 TPA: 2233' (1000')
 APPROACH: GPS, VOR
 & VOR/DME



AIRPORT UNDER CONSTRUCTION
 CALL AIRPORT FOR DETAILS

RUNWAY 18 - 36			
	CLICKS ON 122.7		
	3	5	7
LIGHTS	OFF	MED.	HIGH
PAPI'S	OFF	ON	ON
REIL	OFF	MED.	HIGH

DAYLIGHT: TO GET LOW CLICK *5* OR *7* FIRST THEN *3*

AUSTIN MUNICIPAL AIRPORT

AUSTIN

Backus - 7Y3

www.uslink.net/~flyaird/info.html



Airport Manager: Denny Williams - 218-947-3100 - flyaird@uslink.net

Contact Person: Denny Williams - 218-947-3100 - flyaird@uslink.net

Chamber of Com: None

Aero Cht Coord: 7-F

AWOS/ASOS: No

MnWAS Loc/Hrs: NA

Attended: All/All/0800-1700

Fuel: Mogas, 100LL

Self Service Fuel: No

After Hrs Service: 218-947-3100

FBO(s): Air D, Inc. - 218-947-3100 - 122.90 - denny@flyaird.com - www.flyaird.com

Ground Transport: May Be Available - Call Denny Williams - 218-947-3100

Food Service: None

Dining: Corner Restaurant - 218-947-4115 - Across Highway, South End Of Runway

Lodging: Pine Mountain Inn Bed & Breakfast - 218-947-3050 - .50 Mile
Sunset Resort - 218-947-3344 - .50 Mile
Mountain View Resort - 218-947-3233 - .75 Mile

Airport Events: Fly-In - Last Sunday In July

Underwing Camp: Yes

Campgrounds: Pine Mountain Manor Campground - 2 Miles
Lindsey Lake Campground - 2 Miles
Sunset Resort - .50 Mile
Mountain View Resort - 218-947-3233 - .75 Mile

Golf Courses: Pine River Country Club - 218-587-4774 - 9 Miles
Irish Hills At Piney Ridge Lodge - 218-587-2296
Black Bear - 218-587-880 - 7 Miles

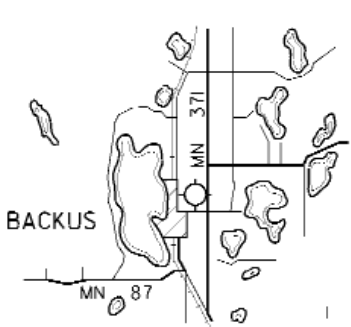

Local Attractions: Fishing Within .50 Mile; Northern Lights Casino - 20 Miles; Snowmobiling, Cross-Country Skiing, Hiking, Biking - Paul Bunyan Trail; Hunting

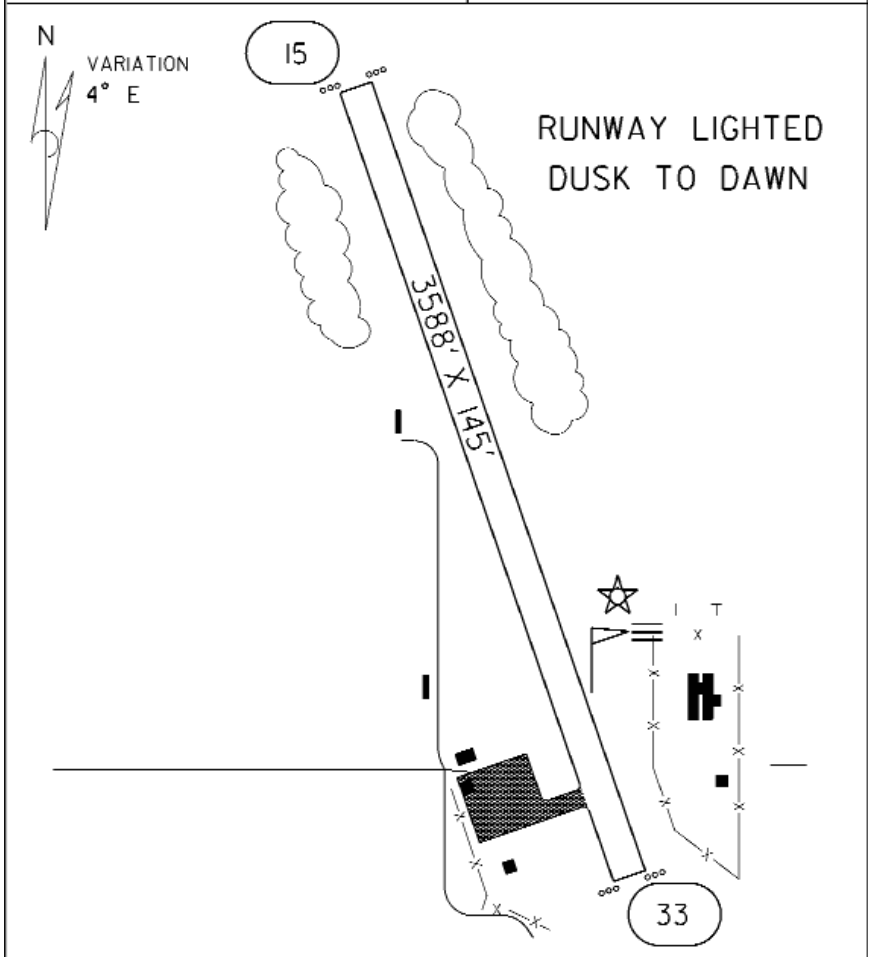
Comments: One hour dirve to Itasca State Park where you can visit the Headwaters of the Mississippi. Fifteen minute drive to Deep Portage Conservation Reserve. Countless number of gift, craft & antique shops, water slides and other tourist attractions within minutes of the Airport. Use after hours number listed above or 218-947-4214.

FIELD ELEV. 1355'

(7Y3)

BACKUS

<p>VICINITY MAP</p> 	<p>SEC. CH: TWIN CITIES (N) LAT: 46° 49.6' LONG: 94° 30.4' COMM: CTAF: 122.9 MPLS CTR: 118.05 RNAV: (PKD 110.6) R092 D23.5 TPA: 2100' (745')</p> 
---	--



BACKUS MUNICIPAL AIRPORT

BACKUS

Bagley - 7Y4

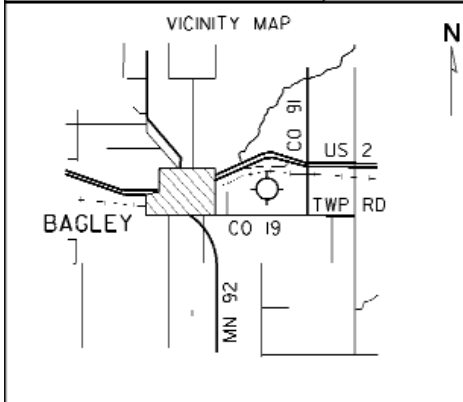


Airport Manager: Arvin Teige - 218-694-6532
Contact Person: Colleen Lindgren - 218-694-2865
Chamber of Com: 218-694-2865
Aero Cht Coord: 5-E
AWOS/ASOS: No
MnWAS Loc/Hrs: NA
Attended: Unattended
Fuel: None
Self Service Fuel: No
After Hrs Service: None
FBO(s): None
Ground Transport: City Offices - 218-694-2865
Police Department - 218-694-6150
Food Service: None
Dining: D & R Cafe - 218-694-9975 - 2 Miles
Northwoods Bar & Grill - 218-694-2515
Lodging: Dutch Mill Motel - 218-694-2050 - 2 Miles
Airport Events: None Reported
Underwing Camp: No
Campgrounds: Lake Lomond - 2 Miles
Golf Courses: Twin Pines - North Edge Of Bagley
Local Attractions: City Park
Golf Course
Comments: None


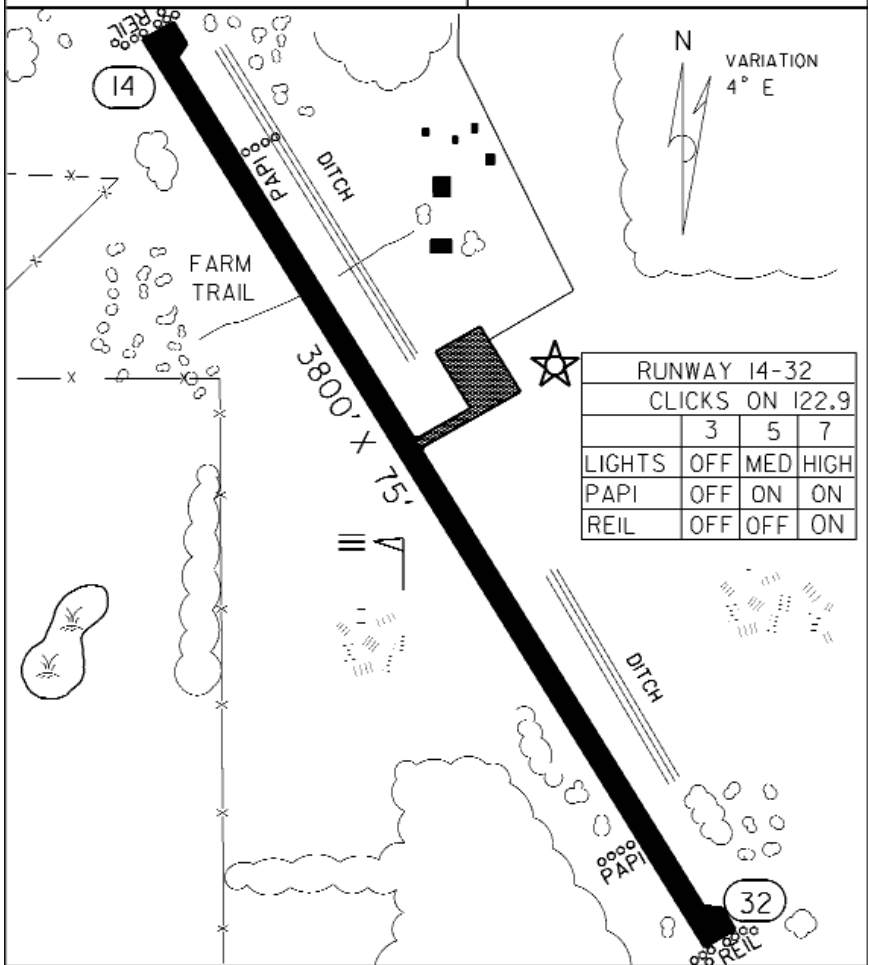
FIELD ELEV. 1500'

(7Y4)

BAGLEY



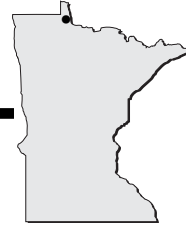
SEC. CH: TWIN CITIES (N)
 LAT: 47° 31.5'
 LONG: 95° 21.6'
 COMM: CTAF: 122.9 (L)
 MPLS CTR: 134.75
 RNAV:(B)I 108.6) R252 D14.5
 TPA: 2300' (800')

BAGLEY MUNICIPAL AIRPORT

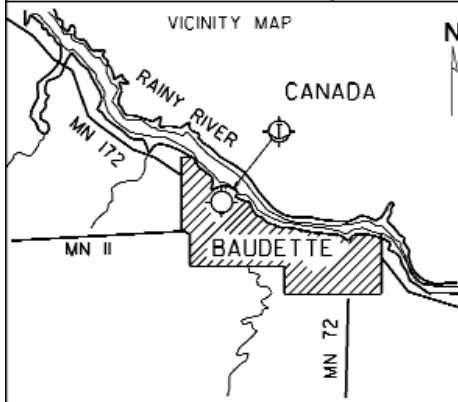
BAGLEY

Baudette - BDE



Airport Manager: Thomas Nelson - 218-634-1923 - thomasnel66@hotmail.com
Contact Person: Thomas Nelson - 218-634-1923 - thomasnel66@hotmail.com
Chamber of Com: 800-351-3474
Aero Cht Coord: 3-F
AWOS/ASOS: 218-634-3080 - VHF 126.775
MnWAS Loc/Hrs: Arrival/Departure Building - Same As Attendance Schedule
Attended: All/All/0800-1700
Fuel: 100LL, Jet A
Self Service Fuel: No
After Hrs Service: 218-634-3015
FBO(s): None
Ground Transport: Courtesy Car
Food Service: Vending Machines
Catering
Dining: Ranch House - 218-634-2420 - .50 Mile
Lodging: Walleye Inn - 218-634-1550 - .50 Mile
Baudette Motel - 218-634-2600 - .75 Mile
AmericInn Motel - 218-634-3200
Airport Events: None Reported
Underwing Camp: No
Campgrounds: Lake Of The Woods Campgrounds - 218-634-1694
Golf Courses: Oak Harbor Golf Course & Tennis Club - 218-634-9939
Local Attractions: Many Local Resorts Within 12 Miles Of Airport
Comments: Baudette International Airport is a Port of Entry - U. S. Customs available 24-hours (218-634-2803 or 218-634-2661). Canada Customs for seaplanes only - skis in the winter. Aircraft storage & tiedown areas, land & seaplanes. VOR/DME weather reporting on request 218-634-1923.

FIELD ELEV 1086' (BDE) BAUDETTE



SEC. CH: TWIN CITIES (N)

LAT: 48° 43.7'

LONG: 94° 36.7'

COMM: CTAF: 122.8(L)

ASOS: 126.775 VHF

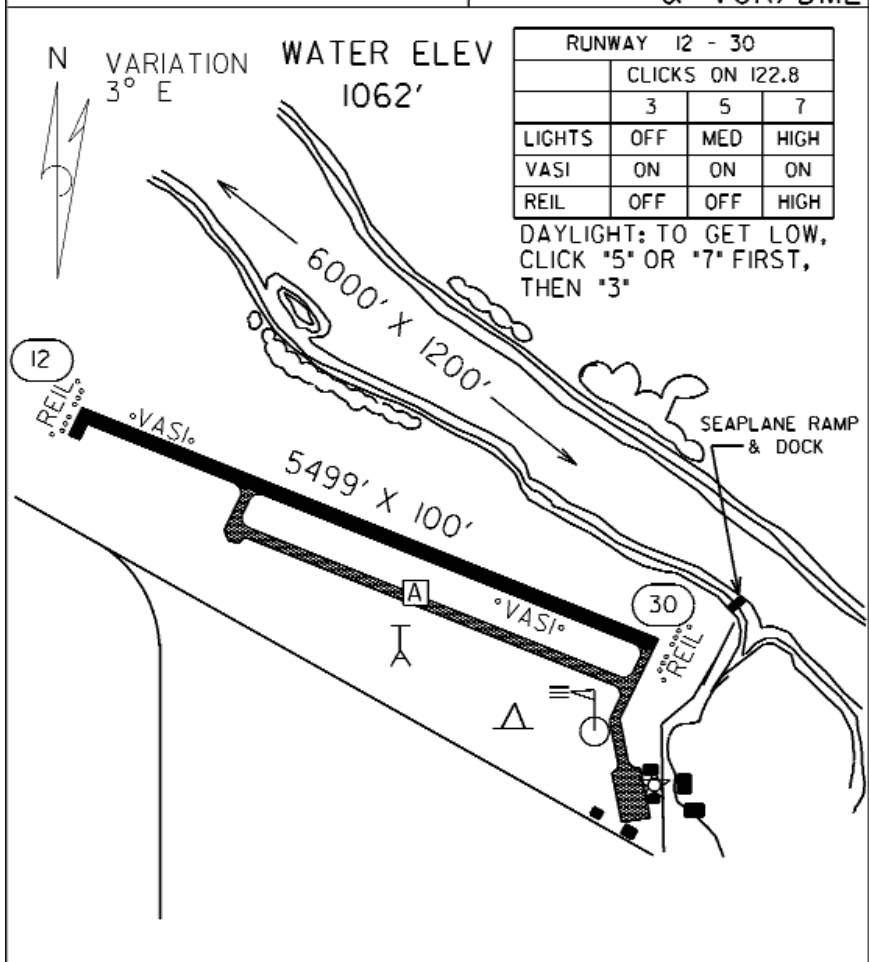
RCO FSS: 122.4

RNAV: (BDE III.6) ON AIRPORT

AIRPORT OF ENTRY

TPA: 2000' (914'/938')

APPROACH: VOR, RNAV & VOR/DME



BAUDETTE INTERNATIONAL AIRPORT & SEAPLANE BASE

BAUDETTE

Belle Plaine - 7Y7

Airport Manager: James Drometer - 952-873-6659
Contact Person: James Drometer - 952-873-6659
Chamber of Com: 952-873-4295 -
www.belleplainemn.com
Aero Cht Coord: 11-H
AWOS/ASOS: No
MnWAS Loc/Hrs: NA
Attended: All/All/All
Fuel: None
Self Service Fuel: No
After Hrs Service: None
FBO(s): None
Ground Transport: Yes
Food Service: None
Dining: Emma Krumbie's - 4 Miles
Lodging: Belle Plaine Motel - 3 Miles
Airport Events: None Reported
Underwing Camp: Yes
Campgrounds: None Reported
Golf Courses: Valley View Golf Club - 6 Miles
Local Attractions: Bar-B-Q Days - Third Weekend In July
Comments: Airport is attended 23.50 hours a day.

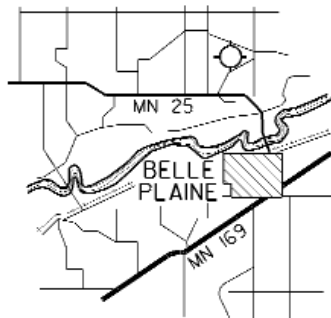


FIELD ELEV. 955'

(7Y7)

BELLE PLAINE

VICINITY MAP



N

SEC. CH: TWIN CITIES (S)

LAT: 44° 40.0'

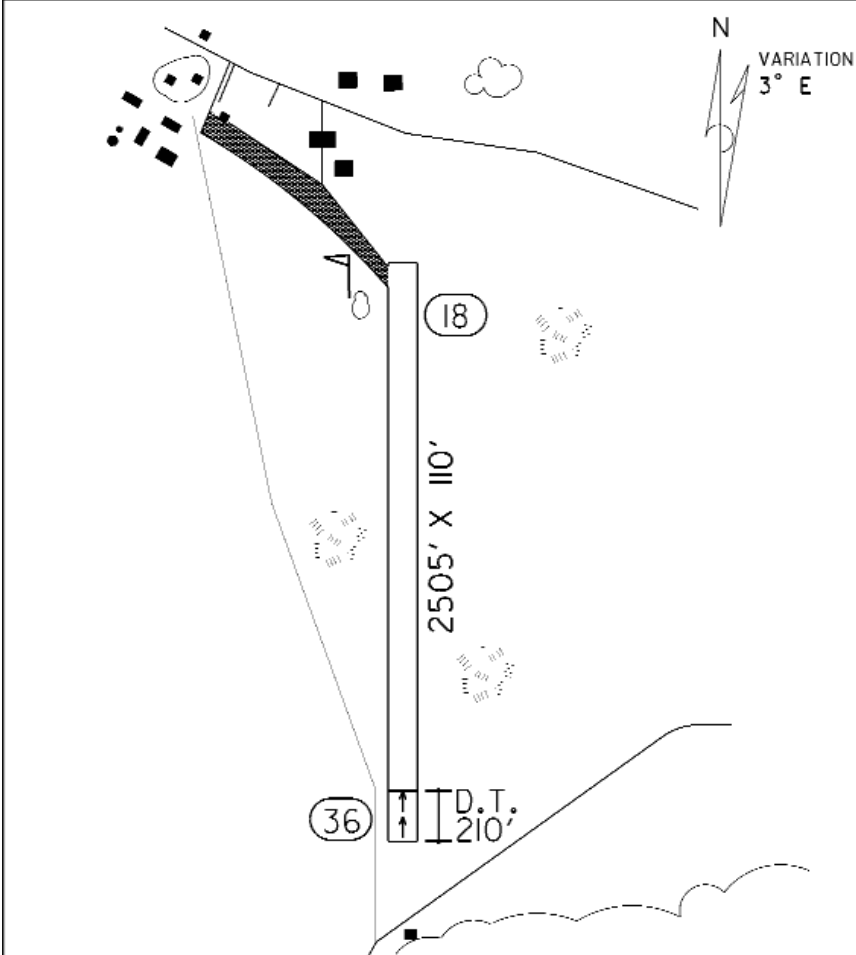
LONG: 93° 47.0'

COMM: CTAF: 122.9

MPLS CTR: 133.7

RNAV: (FGT 115.3) R269 D25.6

TPA: 1755' (800')



A.R.S. SPORT STRIP

BELLE PLAINE

Bemidji - BJI
www.bemidjiairport.org



Airport Manager: Harold Van Leeuwen -
218-444-2438 -
bjiapmgr@paulbunyan.net

Contact Person: Bemidji Aviation Services, Inc. -
218-751-1880 -
info@bemidjiaaviation.com

Chamber of Com: 800-458-2223 - www.bemidji.org

Aero Cht Coord: 5-F

AWOS/ASOS: 218-759-2501 - VHF 119.275

MnWAS Loc/Hrs: Bemidji Aviation Services, Inc. - 24 Hours

Attended: All/All/0800-1800

Fuel: 100LL, Jet A **Self Service Fuel:** No

After Hrs Service: 218-751-7155

FBO(s): Bemidji Aviation Services, Inc. - 218-751-1880 -
122.8 - info@bemidjiaaviation.com -
www.bemidjiaaviation.com

Ground Transport: National Rental Car - 218-751-1880; Enterprise
Rent-A-Car - 218-759-9960; Bemidji Cab -
218-759-1368; Silver Star Limo - 218-755-1433

Food Service: Vending Machines

Dining: Gangelhoff Grill - 218-751-9500 - 1 Block; Union
Station - 218-751-9261 - 2.50 Miles; Ground Round -
218-444-3201 - 1 Mile; Applebee's - 218-444-2038 -
.75 Mile; Peppercorn - .75 Mile; Greenmill - 5 Miles

Lodging: Northern Inn - 218-751-9500 - 1 Block; Comfort Inn -
218-751-7700 - 1 Block; Best Western -
218-751-0390 - .50 Mile; Super 8 Motel -
218-751-8481 - 1 Mile; AmericInn Motel -
218-751-3000 - 1.50 Miles; Holiday Inn Express -
218-751-2487 - 2 Miles; Hampton Inn -
218-751-3600 - 5 Miles

Airport Events: None Reported

Underwing Camp: No

Campgrounds: Bemidji State Park; KOA; Hamilton's

Golf Courses: Bemidji Town & Country Club; Castle Highlands;
Greenwood Golf Course; Sandtrap Golf Course;
Maple Ridge Golf Course

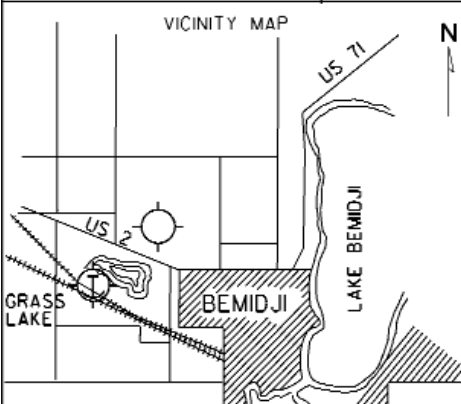
Local Attractions: Statues of Paul Bunyan & Babe the Blue Ox; Bemidji
State Park; 300 lakes and 88 resorts for fishing,
swimming & boating within 25 miles; wooded areas
for hunting, hiking, bike trails, cross-country skiing &
campgrounds; Bemidji Woolen Mills; Itasca State
Park; Concordia Language Village; Bemidji State
University; first city on Mississippi River; .50 hour
drive to Itasca State Park where you can visit the
Headwaters of the Mississippi

Comments: Scheduled Air Service; Visitor's Web Site -
www.visitbemidji.com; University Web Site -
www.bemidjistate.edu; Airport Manager fax -
218-444-2473

FIELD ELEV. 1390'

(BJI)

BEMIDJI



SEC. CH: TWIN CITIES (N)

LAT: 47° 30.6'

LONG: 94° 56.0'

COMM: CTAF: 122.8(L)

AWOS: 119.275 VHF

RCO FSS: 123.6

MPLS CTR: 134.75

RNAV: (BJI 108.6) R133 D5.4 ♿

TPA: 2390' (1000')

APPROACH: ILS, NDB, VOR

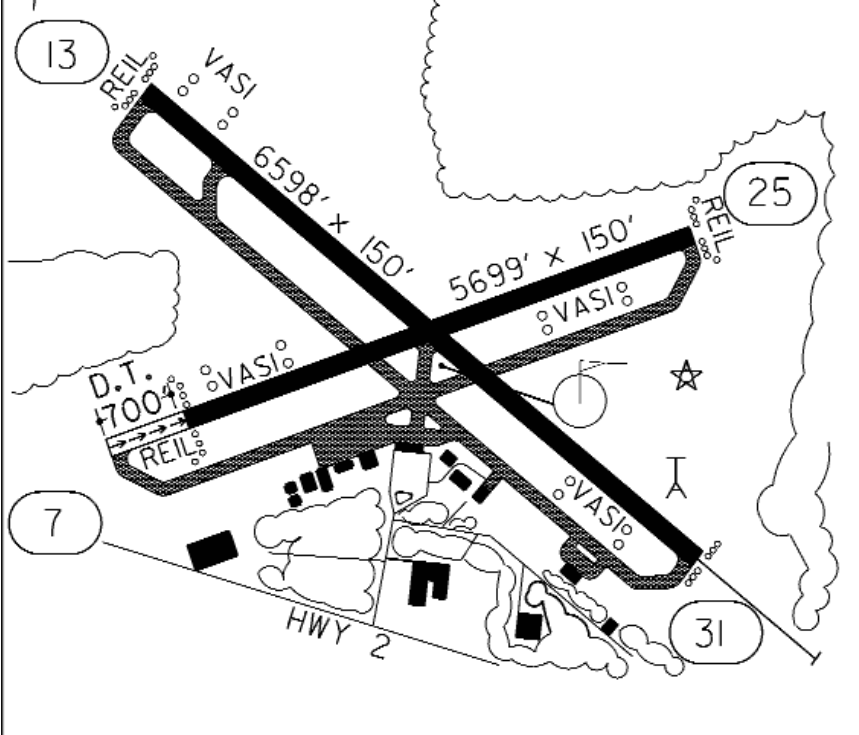
VOR/DME & RNAV

N

VARIATION

4° E

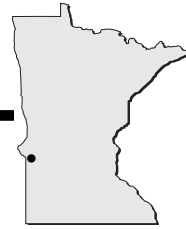
RUNWAY 13 - 31				RUNWAY 7 - 25			
	CLICKS ON 122.8				CLICKS ON 122.8		
	3	5	7		3	5	7
LIGHTS	HIGH	HIGH	HIGH	LIGHTS	LOW	MED	HIGH
REIL (13)	OFF	OFF	ON	REIL	OFF	OFF	ON
MALS	LOW	MED	HIGH				



BEMIDJI - BELTRAMI COUNTY AIRPORT

BEMIDJI

Benson - BBB



Airport Manager: Elliot Nelson - 320-843-4775
Contact Person: Leroy Noreen - 320-843-4384
Chamber of Com: 320-843-3618 -
www.coc.benson-mn.com

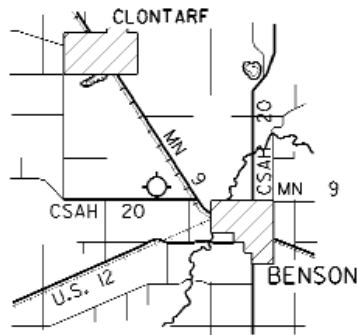
Aero Cht Coord: 10-D
AWOS/ASOS: 320-843-3242 - NDB 239
MnWAS Loc/Hrs: Main Hangar Office - 24 Hours
Attended: Unattended
Fuel: 100LL
Self Service Fuel: Visa, Mastercard
After Hrs Service: None
FBO(s): Benson Air Ag, Inc. - 320-843-4300 - 122.8
Ground Transport: Benson Heartland Express - 320-843-4293
Food Service: None
Dining: D S Lageson's - 320-843-4375 - 2 Miles
Lodging: Benson Inn - 320-842-6990 - 2 Miles
Country Inn & Suites - 320-843-4395 - 2 Miles
Airport Events: Fly-In Pancake Breakfast, Kid Day Celebration & Parade, Car Show - Third Sunday Of July - Contact Leroy Noreen At 320-843-4384 For Information
Underwing Camp: Yes
Campgrounds: Ambush Park - 320-843-3362
Golf Courses: Benson Golf Club - 320-842-7901 - Holes: 18
Local Attractions: Swift County Historical Museum - 320-843-4467
Charlie's Hunting Club - 320-567-2276
Langhei Hills Shooting Preserve - 320-392-5808
3 Antique Stores In Benson
Comments: Syttende Mai Celebration - May (Norwegian Heritage); Pioneerland Band Festival; High School Marching Bands Competition - June 14th; Kid Day Celebration & Parade - Third Weekend In July; Community Celebration - July; Antique Car Show - 100 Collectible Cars On Display - Third Weekend In July; Farmer's Market Day (30 Stands Selling Produce, Crafts, Baked Goods) - Saturday After Labor Day; Holiday Stroll (Community Christmas Open House) - Sunday Following Thanksgiving; Airport Has Bathrooms, Showers (Open 24-Hours) For Campers And Pilots

FIELD ELEV. 1039'

(BBB)

BENSON

VICINITY MAP



N SEC. CH: TWIN CITIES (S)

LAT: 45° 19.9'

LONG: 95° 39.0'

COMM: CTAF: 122.8(L)

AWOS: 239 NDB

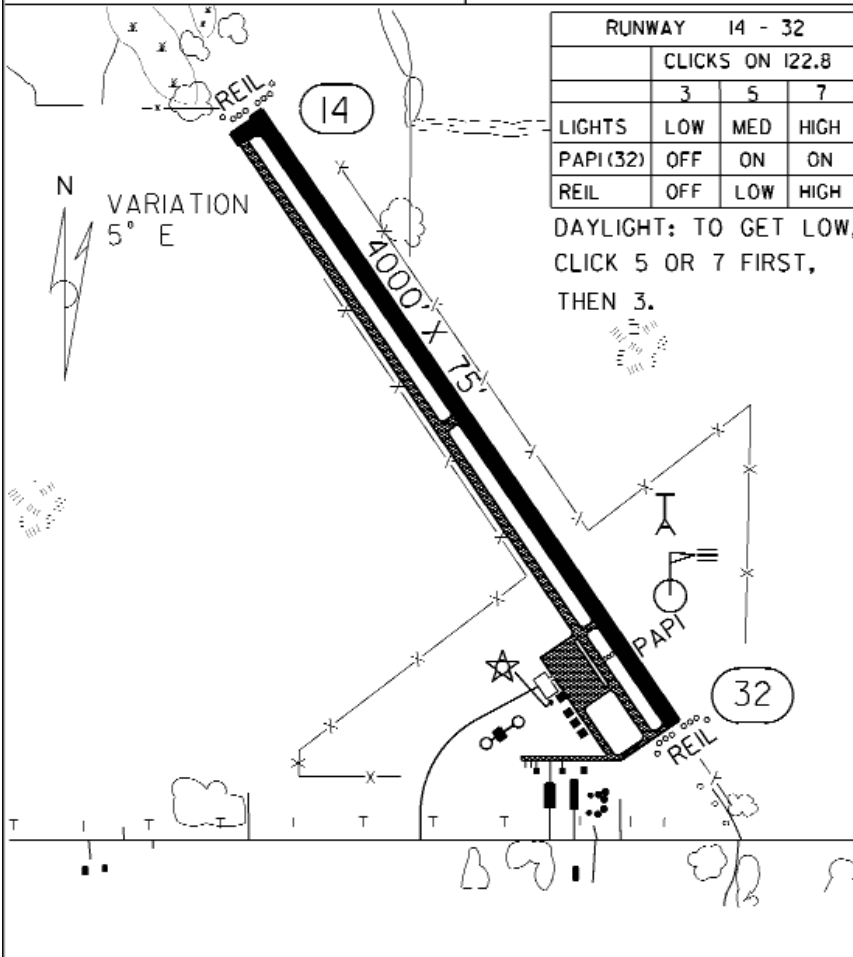
MPLS CTR: 125.5

RNAV: (MOX 109.6) R131 D19.5

NDB: (BBB) 239

TPA: 1839' (800')

APPROACH: GPS & NDB



BENSON MUNICIPAL AIRPORT
(VETERANS FIELD)

BENSON

Big Falls - 7Y9



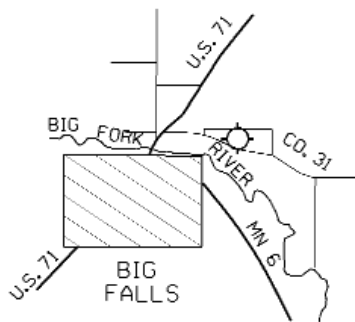
Airport Manager: Terry Baird - 218-276-2328
Contact Person: Terry Baird - 218-276-2282
Chamber of Com: None
Aero Cht Coord: 4-H
AWOS/ASOS: No
MnWAS Loc/Hrs: NA
Attended: Unattended
Fuel: None
Self Service Fuel: No
After Hrs Service: None
FBO(s): None
Ground Transport: None
Food Service: None
Dining: Café 671 - 218-276-0011 - 2 Miles
Lodging: Big Falls Motel - 1.5 Miles
Airport Events: None Reported
Underwing Camp: No
Campgrounds: Big Falls Tourist Park - 2 Miles
Golf Courses: None Reported
Local Attractions: Fishing
Camping
Canoeing In Big Fork River
Comments: Camping on Big Fork River has toilets, showers,
electricity & water.

FIELD ELEV. 1232'

(7Y9)

BIG FALLS

VICINITY MAP



SEC. CH: TWIN CITIES (N)

LAT: 48° 11.8'

LONG: 93° 46.0'

COMM: CTAF: 122.9

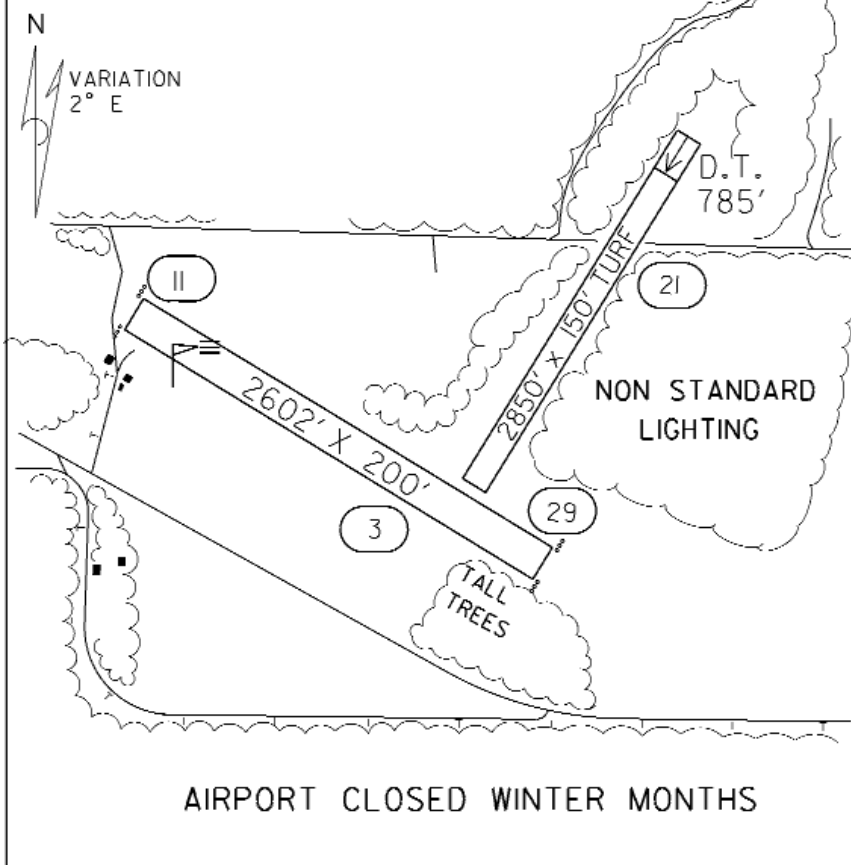
MPLS CTR: 120.9

RNAV: (INL III.0) R208 D26.7

TPA: 2030' (798')



RUNWAY 11/29 LIGHTED DUSK TO DAWN

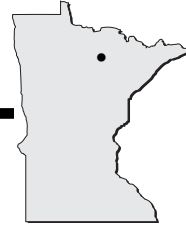


AIRPORT CLOSED WINTER MONTHS

BIG FALLS MUNICIPAL AIRPORT

BIG FALLS

Bigfork - FOZ

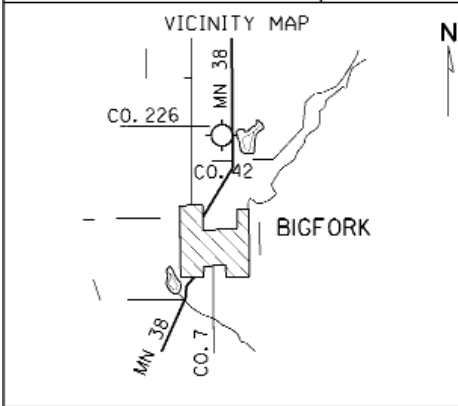



Airport Manager: Loren Hovila - 218-743-3640
Contact Person: Loren Hovila - 218-743-3782
Chamber of Com: None
Aero Cht Coord: 5-H
AWOS/ASOS: 218-743-3289 - NDB 345
MnWAS Loc/Hrs: NA
Attended: Unattended
Fuel: None
Self Service Fuel: No
After Hrs Service: None
FBO(s): None
Ground Transport: None
Food Service: None
Dining: Huskie's Café - 218-743-6688 - 2 Miles
Lodging: Richie's Marcell Inn - 218-832-3906 - 12 Miles
Timberwolf Inn - 218-832-3990 - 9 Miles
Airport Events: None Reported
Underwing Camp: No
Campgrounds: Scenic State Park - 9 Miles
Golf Courses: Edge Of Wilderness Golf Course - 2 Miles
Local Attractions: Canoeing
Fishing
Comments: None

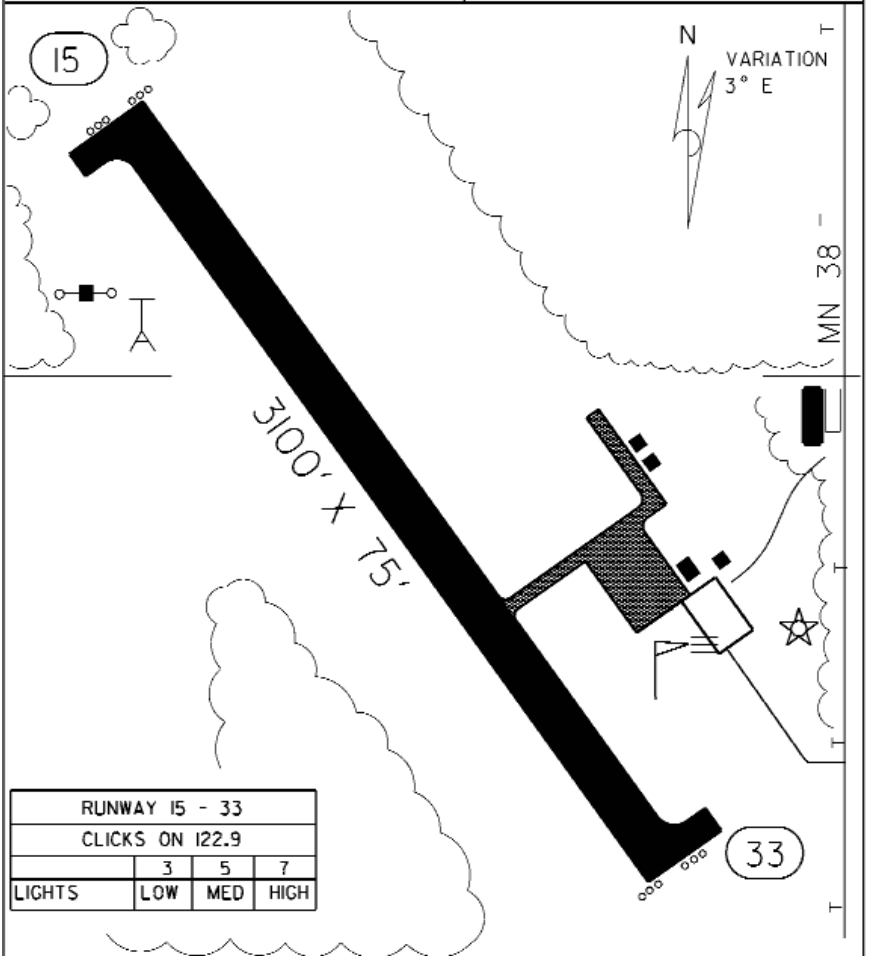
FIELD ELEV. 1348'

(FOZ)

BIGFORK



SEC. CH: TWIN CITIES (N)
 LAT: 47°47.0'
 LONG: 93°39.0'
 COMM: CTAF: 122.9 (L)
 AWOS: 345 NDB
 MPLS CTR: 127.9
 GCO: 121.725
 RNAV: (GPZ III.4) R344 D37.8
 NDB: (FOZ) 345
 TPA: 2350' (1002') 
 APPROACH: GPS & NDB

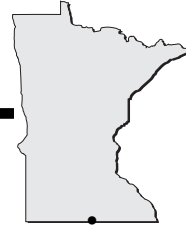


RUNWAY 15 - 33			
CLICKS ON 122.9			
	3	5	7
LIGHTS	LOW	MED	HIGH

BIGFORK MUNICIPAL AIRPORT

BIGFORK

Blue Earth - SBU

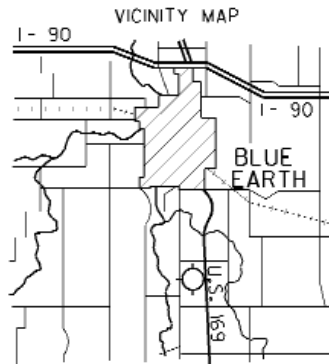



Airport Manager: Tim Steier - 507-526-7264 - tim_steier@yahoo.com
Contact Person: Tim Steier - 507-526-5115 - tim_steier@yahoo.com
Chamber of Com: 507-526-2916 - www.chamber.blue-earth.mn.us
Aero Cht Coord: 13-G
AWOS/ASOS: No
MnWAS Loc/Hrs: Blue Earth Aviation - 24 Hours
Attended: All/Mon-Fri/0800-1700
Fuel: 100LL, Jet A
Self Service Fuel: No
After Hrs Service: 507-526-2056
FBO(s): Blue Earth Aviation - 507-526-7264 - 122.8 - tim_steier@yahoo.com
PS Aviation, Inc. - 507-526-4086 - 122.8
Ground Transport: Courtesy Car
Food Service: None
Dining: Hamilton's - 507-526-3287 - 3 Miles
Country Kitchen - 507-526-2169 - 3 Miles
Lodging: Super 8 Motel - 507-526-7376 - 3 Miles
AmericInn Motel - 507-526-4215 - 3 Miles
Airport Events: Flight Breakfast - Second Sunday In July
Underwing Camp: No
Campgrounds: 48 Hours Free Camping At Fairgrounds
Golf Courses: Minn Iowa - 5 Miles South
Local Attractions: Largest Green Giant Statue - 3 Miles
Historical Homes & Museums
Comments: Summer Months - Aerial Application & Ultralights
Additional After Hours Service Phone - 507-526-2056

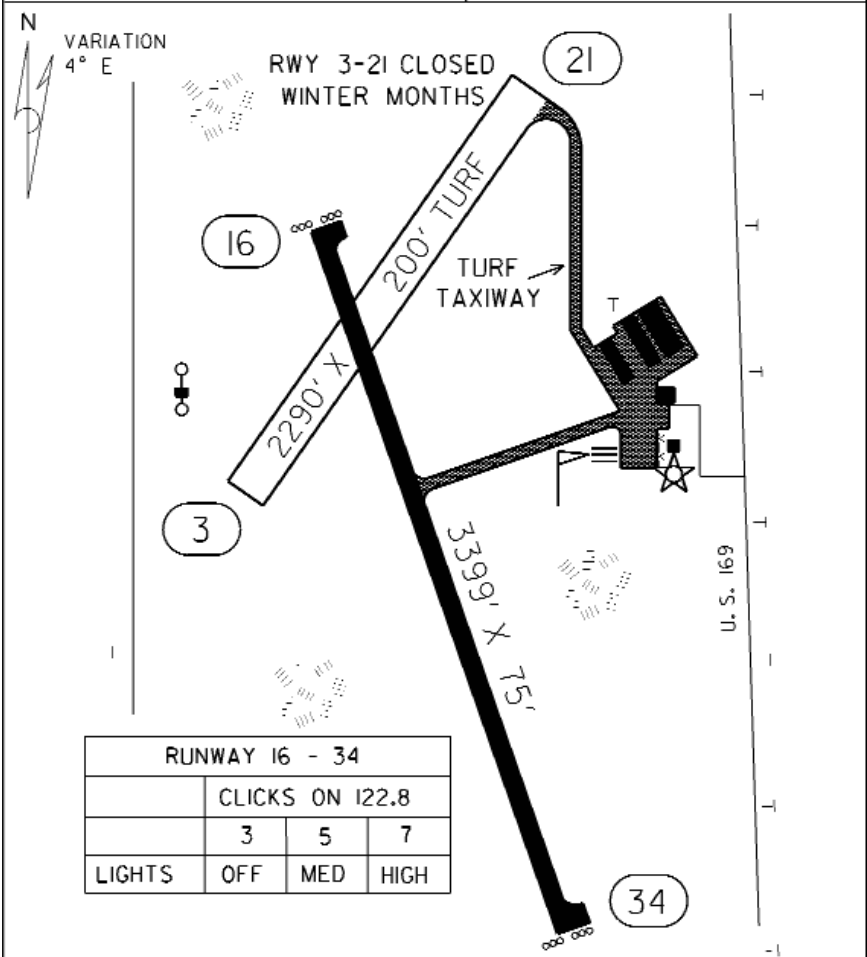
FIELD ELEV. 1107'

(SBU)

BLUE EARTH



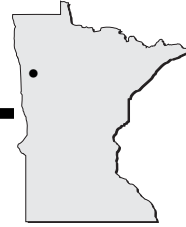
SEC. CH: OMAHA NORTH
 LAT: 43° 35.7'
 LONG: 94° 05.6'
 COMM: CTAF: 122.8(L)
 MPLS CTR: 127.75
 RNAV: (FRM 110.2) R095 D14.7
 NDB: (SBU) 332
 TPA: 2107' (1000') 
 APPROACH: GPS & NDB



BLUE EARTH MUNICIPAL AIRPORT

BLUE EARTH

Bowstring - 9Y0

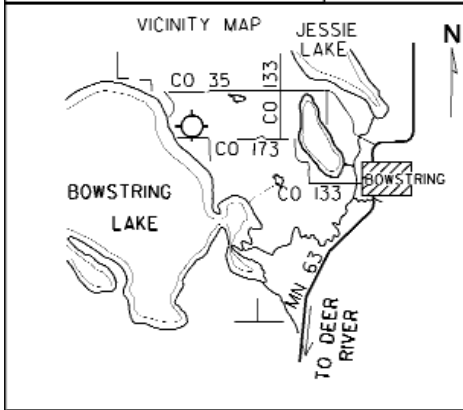


Airport Manager: Jim Petersen - 218-832-3304 - jrepair@bigfork.net
Contact Person: Art Mertes - 218-832-3567 - amertes@bigfork.net
Chamber of Com: None
Aero Cht Coord: 5-H
AWOS/ASOS: No
MnWAS Loc/Hrs: NA
Attended: Unattended
Fuel: None
Self Service Fuel: No
After Hrs Service: None
FBO(s): None
Ground Transport: None
Food Service: None
Dining: Riley's Supper Club (7 Days/Week) - 218-832-3656
Lodging: Bowstring Shores Resort - 218-832-3101 - .50 Mile - Year-Round Reservations Required
Rocky Shores Resort - 218-832-3556 - Call For Transportation
Airport Events: Fall Fly-In
Underwing Camp: Yes
Campgrounds: Free Camping At Airport
Golf Courses: Blueberry Golf In Deer River - 10 Miles
Local Attractions: Lakes
Fishing
Woods
Hiking
Snowmobile Trails
Comments: Well maintained grass strip, 14' x 70' mobile home (electric, phone, restroom, heated) open to pilots.
Cell Phone On Site For Emergencies
Lighted, Radio Controlled Runway


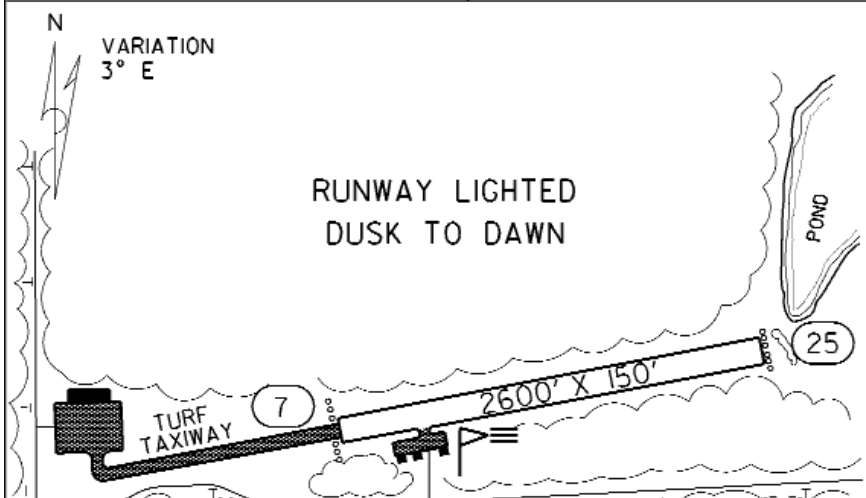
FIELD ELEV. 1372'

(9YØ)

BOWSTRING



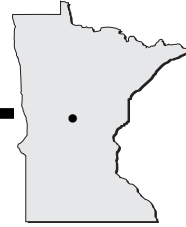
SEC. CH: TWIN CITIES (N)
LAT: 47° 33.0'
LONG: 93° 52.0'
COMM: CTAF: 122.9
MPLS CTR: 120.9
RNAV: (GPZ III.4) R322 D28.0
TPA: 2170' (798')



BOWSTRING AIRPORT

BOWSTRING

Brainerd - BRD



Airport Manager: Steve Sievek - 218-825-2166 - brdarpt@brainerd.net

Contact Person: Raini Mohler - 218-825-2166

Chamber of Com: 800-450-2838 - www.brainerdchamber.com

Aero Cht Coord: 8-G

AWOS/ASOS: 218-828-3314 - VHF 126.775

MnWAS Loc/Hrs: Airmotive Enterprises, Inc. - 24 Hours

Attended: May-Sep/All/0700-2100, Oct-Apr/All/0700-2000

Fuel: Mogas, 100LL, Jet A

Self Service Fuel: No

After Hrs Service: None

FBO(s): Airmotive Enterprises, Inc. - 218-829-3398 - 122.7 - fbomgr@hotmail.com - www.airmotive.net

Ground Transport: Car Rental; Taxi

Food Service: Vending Machines
Wings Airport Café - Breakfast & Lunch - 7 Days A Week

Dining: Numerous Restaurants - 3-5 Miles

Lodging: Numerous Hotels - 3-5 Miles

Airport Events: None

Underwing Camp: No

Campgrounds: Crow Wing State Park - 218-829-8022
Cross Lake - 218-692-4027
Gull Lake Dam - 218-829-3334

Golf Courses: Madden's - 218-829-2811; Birch Bay - 218-963-4488; Grand View Pines - 218-963-2234; Ruttger's Bay Lake Lodge - 218-678-2885; Deacon's Lodge - 888-549-5444; The Legacy - 218-825-2800

Local Attractions: Premier Four-Season Vacation Land; Cuyuna Iron Range; Brainerd International Raceway; Groomed Snowmobile & Cross-Country Ski Trails

Comments: We also have a lighted heliport with windsock.
Scheduled Air Service

FIELD ELEV. 1226'

(BRD)

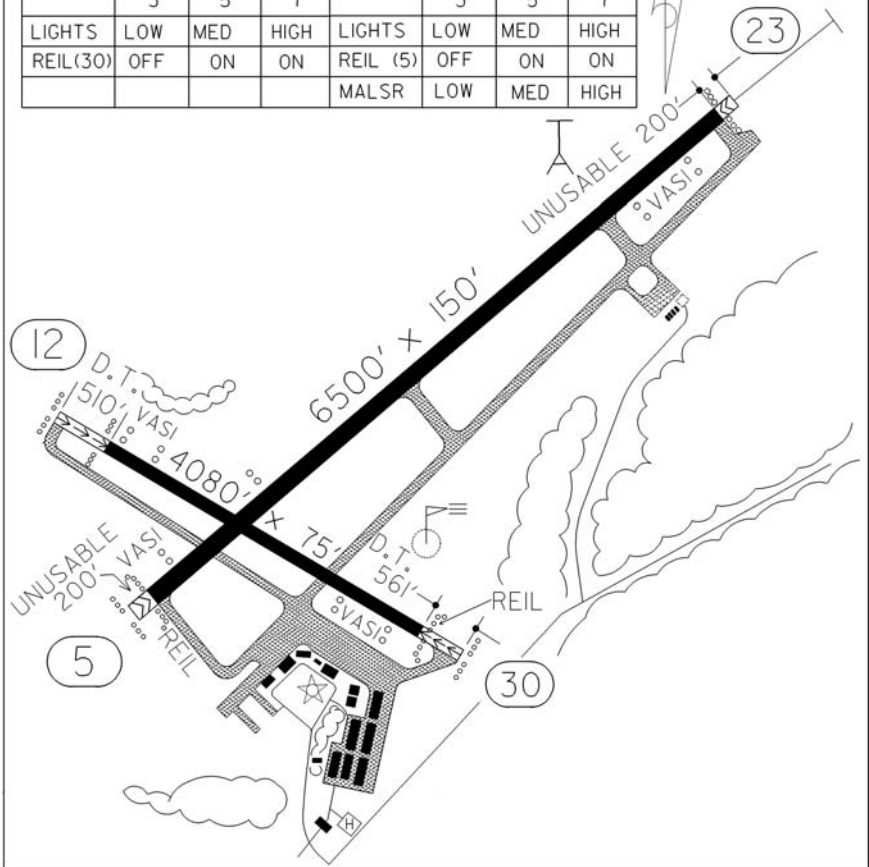
BRAINERD



SEC. CH: TWIN CITIES (S)
 LAT: 46° 23.9'
 LONG: 94° 08.2'
 COMM: CTAF: 122.7(L)
 ASOS: 126.775 VHF
 RCO FSS: 123.65
 MPLS CTR: 118.05
 RNAV: (BRD 116.9) R300 D5.5
 TPA: 2226' (1000')
 APPROACH: ILS, NDB,
 RNAV, VOR & VOR/DME

RUNWAY 12 - 30				RUNWAY 5 - 23			
CLICKS ON 122.7				CLICKS ON 122.7			
	3	5	7		3	5	7
LIGHTS	LOW	MED	HIGH	LIGHTS	LOW	MED	HIGH
REIL(30)	OFF	ON	ON	REIL (5)	OFF	ON	ON
				MALSR	LOW	MED	HIGH

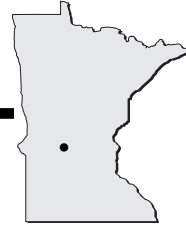
VARIATION
3° E



BRAINERD LAKES REGIONAL AIRPORT

BRAINERD

Brooten - 6D1

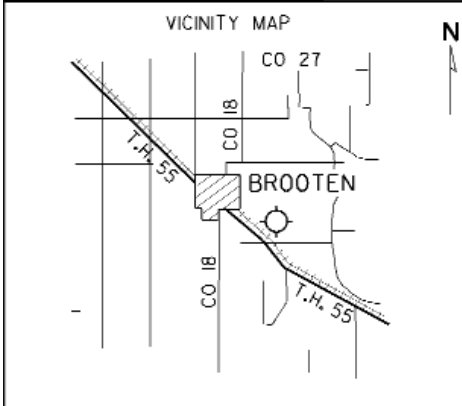


Airport Manager: David Bohmer - 320-346-2234 - dbohmer@tds.net
Contact Person: Susan Lundell - 320-346-2524 -
Chamber of Com: 320-346-2234
Aero Cht Coord: 10-E
AWOS/ASOS: No
MnWAS Loc/Hrs: NA
Attended: Unattended
Fuel: None
Self Service Fuel: No
After Hrs Service: None
FBO(s): None
Ground Transport: None
Food Service: None
Dining: Home Town Cafe - 1 Mile
Lodging: Annie's Motel - 320-346-2233 - 1 Mile
Airport Events: None Reported
Underwing Camp: No
Campgrounds: Sibley State Park - 15 Miles
Golf Courses: Prairie View Community - 320-346-2677 - Holes: 9
Local Attractions: Irrigated Farmland
Lakes
Hunting
Fishing
Comments: None

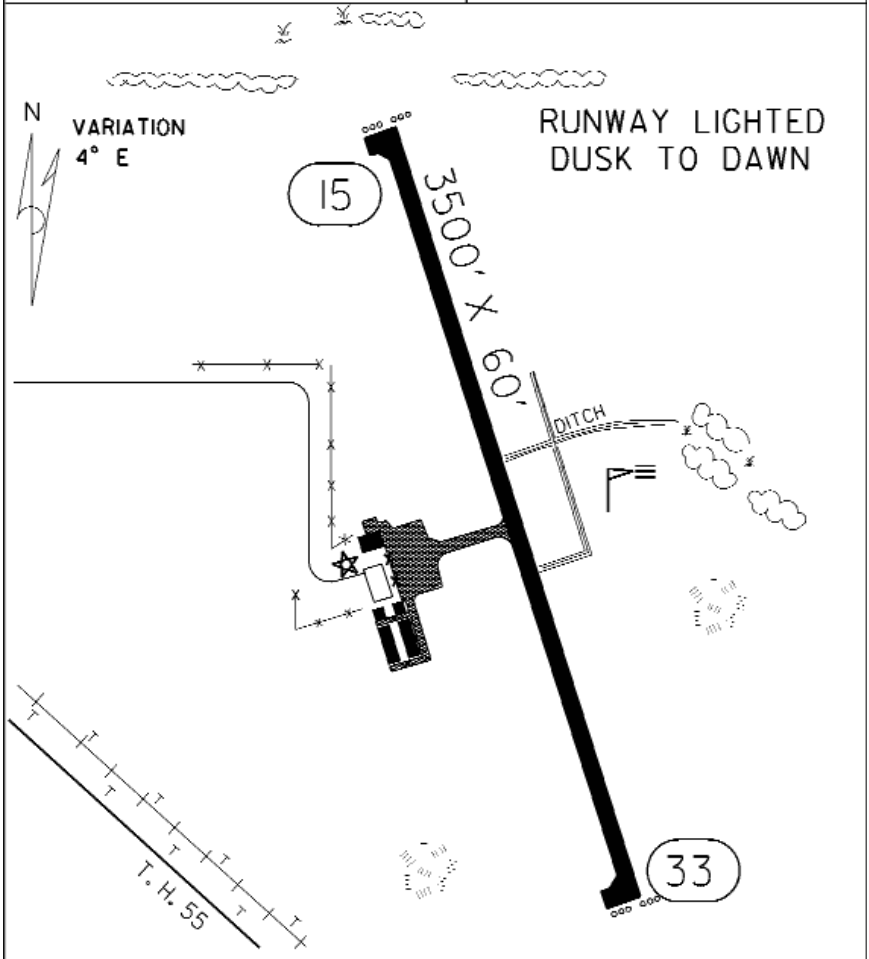

FIELD ELEV. 1305'

(6DI)

BROOTEN



SEC. CH: TWIN CITIES (S)
LAT: 45° 30.0'
LONG: 95° 06.8'
COMM: CTAF: 122.9
MPLS CTR: 125.5
RNAV: (AXN 112.8) R163 D28.0
TPA: 2100' (795')

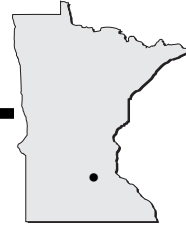


BROOTEN MUNICIPAL AIRPORT

BROOTEN

Buffalo - CFE

www.kcfe.org



Airport Manager: Terry Marsh - 763-682-5452 - smarsh@bwig.net

Contact Person: Susan Marsh - 763-682-5452 - smarsh@bwig.net

Chamber of Com: 763-682-4902 - www.buffalochamber.org

Aero Cht Coord: 10-H

AWOS/ASOS: 763-684-0762 - VHF 120.45

MnWAS Loc/Hrs: Buffalo Aviation, Inc. - Same As Attendance Schedule

Attended: All/All/Daylight

Fuel: 100LL

Self Service Fuel: No

After Hrs Service: 763-682-4516

FBO(s): Buffalo Aviation, Inc. - 763-682-5452 - 122.8 - smarsh@bwig.net - www.kcfe.org

Ground Transport: Discount Car Rental - 763-682-6878
Enterprise - 763-684-0304

Food Service: None

Dining: Prairie House - 763-682-1226 - 1.50 Miles
Perkins - 2 Miles
McDonald's - 2 Miles
Applebee's - 2 Miles

Lodging: Super 8 Motel - 763-682-5930 - 1.50 Miles
Country Inn - 763-682-5660

Airport Events: June Fly-In

Underwing Camp: Yes

Campgrounds: Yes

Golf Courses: Buffalo Heights - 763-682-2854
Wild Marsh - 763-682-4476

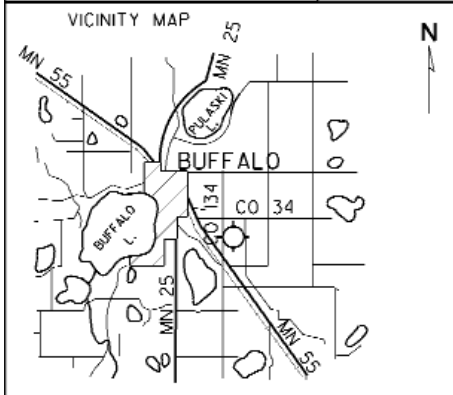
Local Attractions: Fly-In & Buffalo Days - June
Buffalo Lake
Lake Pulaski
Griffing Park
Sturges Park
Crazy Days
Sidewalk Arts & Crafts Festival In August

Comments: Good fishing, boating, swimming, etc. Usually community special events every weekend & church services of all denominations.
Additional Airport Information Phone - 763-682-1895

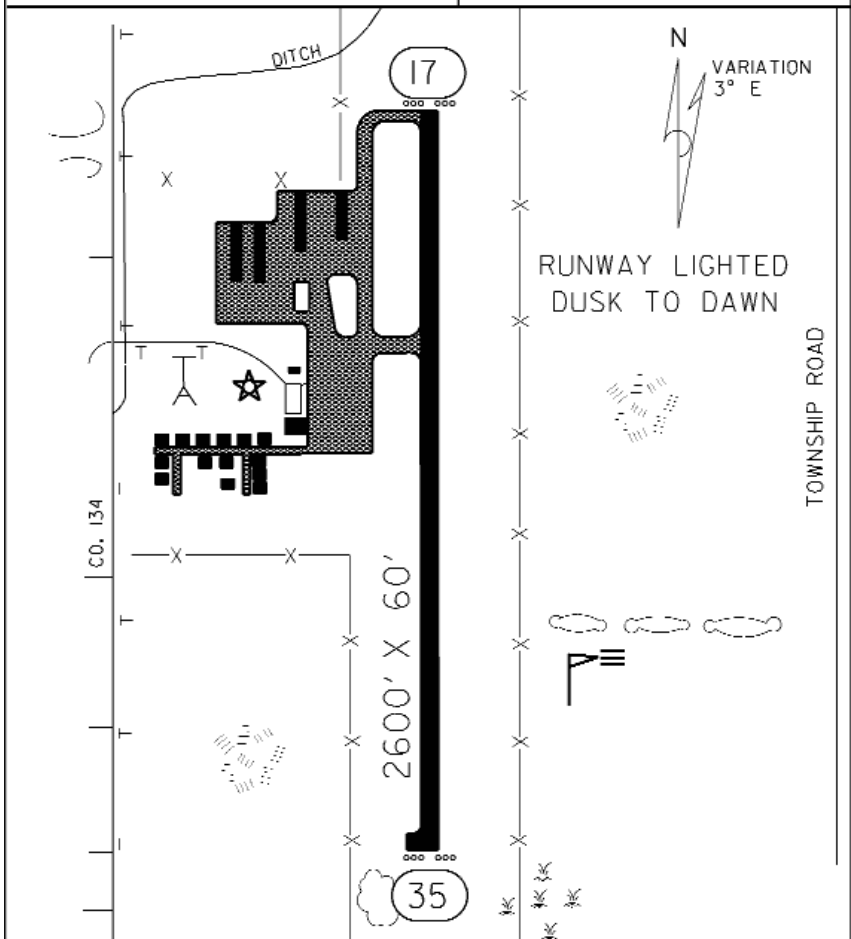
FIELD ELEV. 967'

(CFE)

BUFFALO



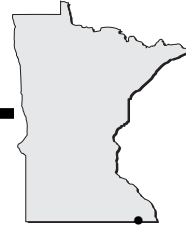
SEC. CH: TWIN CITIES (S)
 LAT: 45° 09.5'
 LONG: 93° 50.6'
 COMM: CTAF: 122.8
 AWOS: 120.45 VHF
 MPLS CTR: 126.5
 RNAV: (GEP 117.3) R266 D20.0
 TPA: 1797' (830')
 APPROACH: GPS & VOR



BUFFALO MUNICIPAL AIRPORT

BUFFALO

Caledonia - CHU



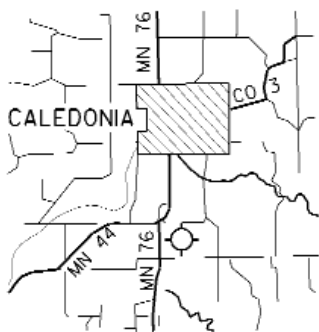
Airport Manager: Tom Molling - 507-725-3925
Contact Person: Houston County Highway Dpt. -
507-725-3925
Chamber of Com: 507-725-5477
Aero Cht Coord: 13-M
AWOS/ASOS: No
MnWAS Loc/Hrs: NA
Attended: Unattended
Fuel: None
Self Service Fuel: No
After Hrs Service: None
FBO(s): None
Ground Transport: Car Rental - Pladsen Ford - 507-725-3346
Food Service: None
Dining: Good Times - 507-725-3839 - 1.50 Miles
Elmer's Supper Club - 507-725-2686 - 2 Miles
Redwood Café - 507-725-2270 - 2 Miles
PJ Diner - 507-725-8686 - 2.5 Miles
Sonny & Bev's - 507-725-3313 - 2.5 Miles
China Buffet - 507-725-8788 - 2.5 Miles
Lodging: Red Carpet Inn - 507-724-3311 - 1 Mile
Inn On The Green - 507-725-2818 - 1 Mile
AmericInn Motel - 507-725-8000 - 2 Miles
Airport Events: Fly-In - Last Sunday In June
Underwing Camp: No
Campgrounds: Dunromin Park - 507-724-2514 - 2.50 Miles
Golf Courses: Mal-Cal Grove - 507-725-2733 - 1 Mile
Local Attractions: None Reported
Comments: None

FIELD ELEV. 1179'

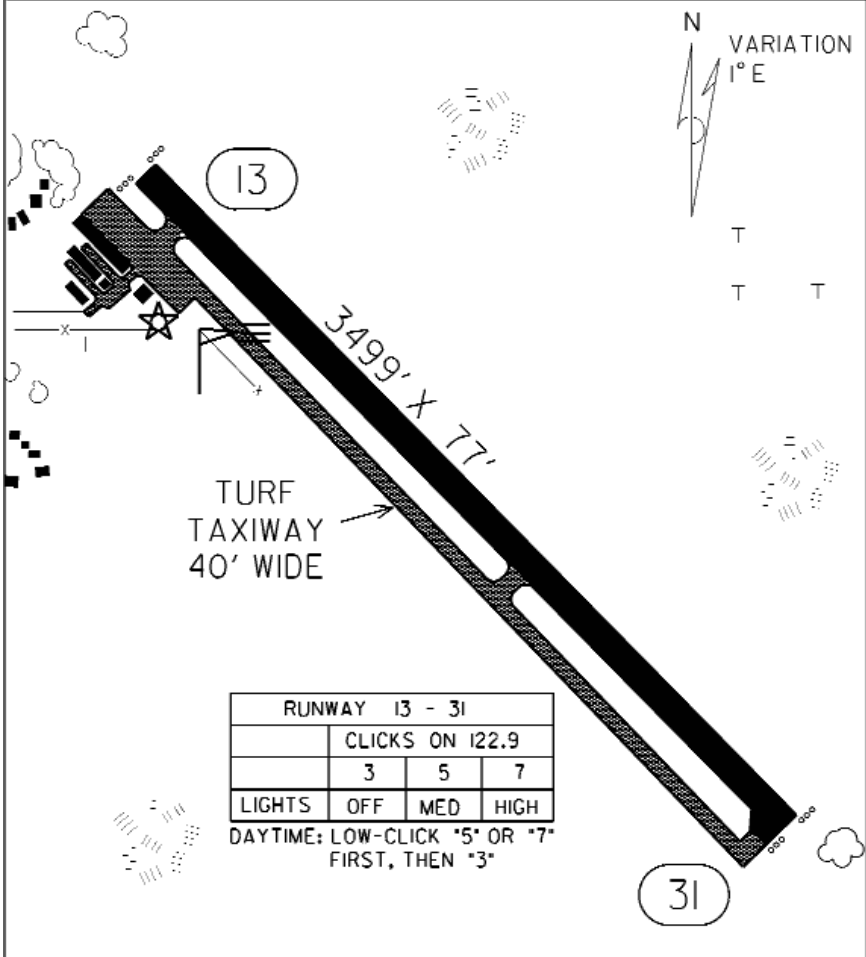
(CHU)

CALEDONIA

VICINITY MAP



SEC. CH: CHICAGO NORTH
 LAT: 43° 35.8'
 LONG: 91° 30.2'
 COMM: CTAF: 122.9 (L)
 RCO FSS: 122.1R 117.9T
 MPLS CTR: 128.6
 RNAV: (ODI 117.9) R184 D19.0
 NDB: (CHU) 209
 TPA: 2170' (991')
 APPROACH: GPS & VOR/DME



HOUSTON COUNTY AIRPORT

CALEDONIA

Cambridge - CBG



Airport Manager: Steve Wegwerth - 763-689-1800 - swegwerth@cambridgepw.org

Contact Person: Steve Wegwerth - 763-689-1800 - swegwerth@cambridgepw.org

Chamber of Com: 763-689-2505 - www.cambridgechamber.com

Aero Cht Coord: 10-1

AWOS/ASOS: 763-689-9562 - VHF 121.125

MnWAS Loc/Hrs: Arrival/Departure Building - 24 Hours

Attended: Unattended

Fuel: 100LL

Self Service Fuel: Visa, Mastercard

After Hrs Service: 763-689-1800

FBO(s): Sun Aviation, Inc. - 763-689-4708 - jerrysunav@aol.com
Boundary Waters Aircraft, Inc. - 763-689-6767
Cambridge Cab, Inc. - 763-552-8294

Ground Transport:

Food Service: Pop

Dining: People's Cafe - 763-689-3198 - 2.50 Miles;
Cambridge Bar & Grill - 763-689-4052; Cambridge Station - 763-689-3423; Bakery - 763-689-1515;
House Of Liu - 763-689-9931; Perkins - 763-552-5000; Purple Hawk - 763-689-3433;
Sidelines - 763-689-9620; McDonland's - 763-689-9015; Subway - 763-689-2936; Applebee's - 763-689-9600; Culver's - 763-689-2005; Embers - 763-552-1515; Hardee's - 763-689-5694; Pizza Hut - 763-689-2000; Pizza Pub - 763-689-8888;
Q-Mandarin - 763-689-2008; Quizno's - 763-552-2200; Taco John's - 763-689-4553

Lodging: Country Inn - 763-689-0542

Airport Events: None Reported

Underwing Camp: Yes

Campgrounds: Spring Vale Campgrounds - 763-689-3208 - 6.50 Miles

Golf Courses: Purple Hawk Country Club - 763-689-3800 - 8 Miles
Grandy 9 - 7 Miles

Local Attractions: Lakes; Campground; Isanti County Fair In July;
Swedish Festival In June; Isanti Rodeo In July

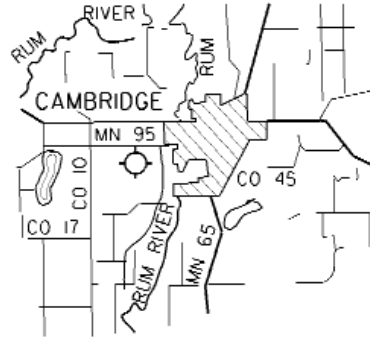
Comments: JKs Flying Colors Aircraft Refinishing - 763-689-5378
Interspace Ideas, Inc. - 612-281-8925
Camping O.K. on airport, bathrooms open 24 hours, pop available 24 hours.
Free overnight parking of aircraft.
Runway 16 traffic pattern is left hand pattern.

FIELD ELEV. 945'

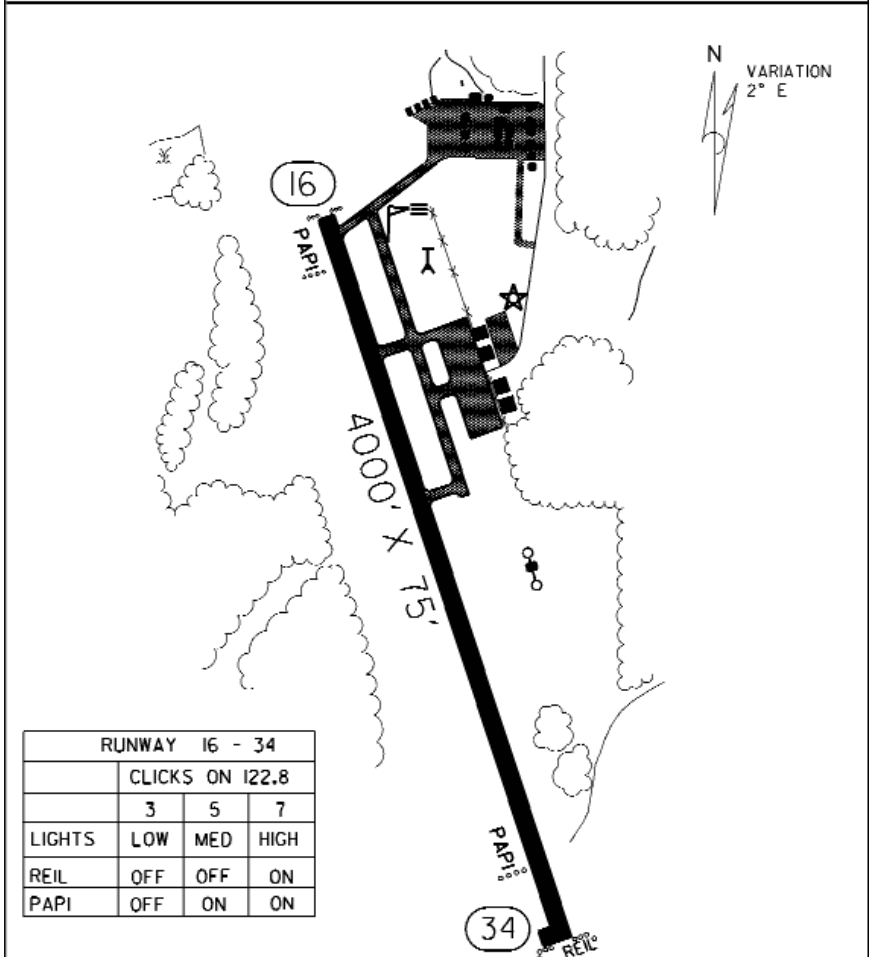
(CBG)

CAMBRIDGE

VICINITY MAP



SEC. CH: TWIN CITIES (S)
 LAT: 45° 33.5'
 LONG: 93° 15.9'
 COMM: CTAF: 122.8 (L)
 AWOS: 121.125 VHF
 MPLS CTR: 121.05
 RNAV: (GEP 117.3) R004 D25.3
 NDB: (CBG) 350
 TPA: 1945' (1000' AT 2 NAUTICAL MILES)
 APPROACH: GPS & NDB



RUNWAY 16 - 34			
	CLICKS ON 122.8		
	3	5	7
LIGHTS	LOW	MED	HIGH
REIL	OFF	OFF	ON
PAPI	OFF	ON	ON

CAMBRIDGE MUNICIPAL AIRPORT

CAMBRIDGE

Canby - 27D



Airport Manager: Mark Kallhoff - 507-223-5075 - kkmtrspt@frontiernet.net

Contact Person: Barbara Hoyhtya - 507-223-7295 - bhoyhtya@canby.mntm.org

Chamber of Com: 507-223-5303

Aero Cht Coord: 11-C

AWOS/ASOS: No

MnWAS Loc/Hrs: Arrival/Departure Building - Business Hours

Attended: Unattended

Fuel: 100LL

Self Service Fuel: Visa, Mastercard

After Hrs Service: 507-223-5075

FBO(s): None

Ground Transport: Courtesy Car By Appointment

Food Service: None

Dining: Numerous Restaurants In City Of Canby

Lodging: Tower Motel - 507-223-7284 - 1.50 Miles

Airport Events: Fly-In

Underwing Camp: Yes

Campgrounds: Triangle Park
Swimming Pool Park
Stone Hill Regional Park

Golf Courses: Canby Golf Course

Local Attractions: Stock Car Racing Saturday Nights In The Summer
Canby Hat Days - June (Father's Day Weekend)
Del Clark Recreational Facility - 1.50 Miles West

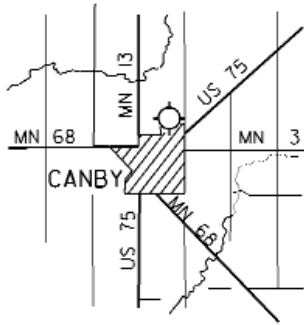
Comments: Flight Instruction, Aircraft Rental & Hangar Space Available
Agricultural Operations At Airport

FIELD ELEV. 1191'


(27D)

CANBY

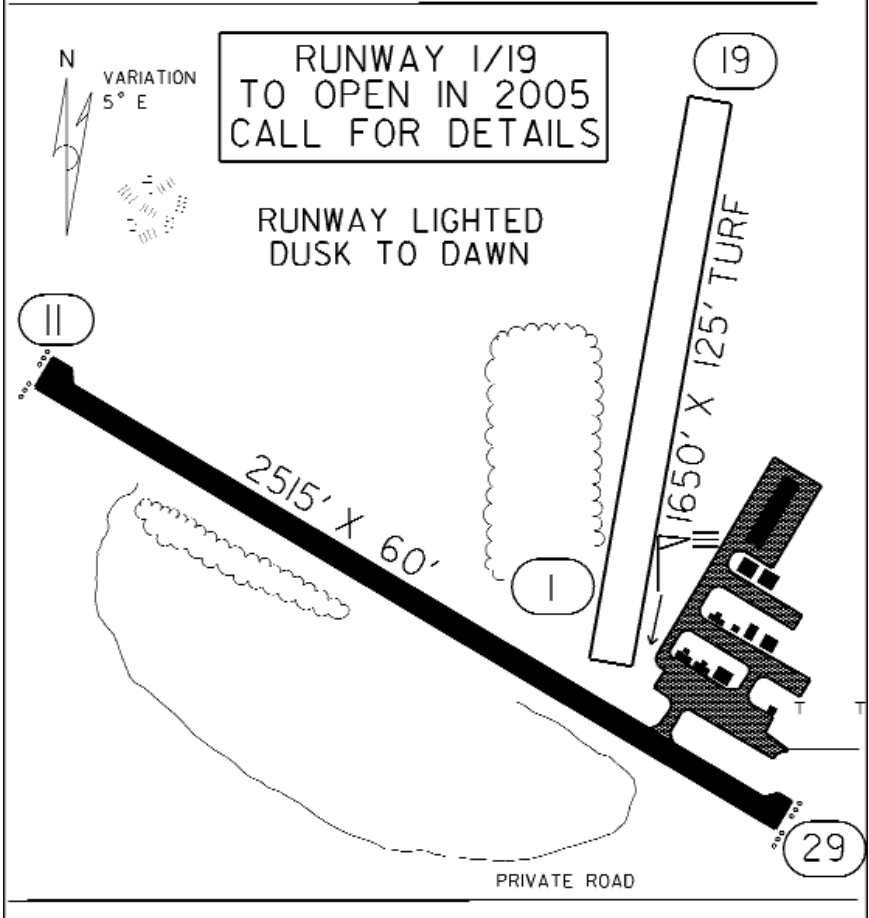
VICINITY MAP



N
 SEC. CH: TWIN CITIES (S)
 LAT: 44° 43.7'
 LONG: 96° 15.8'
 COMM: CTAF: 122.9
 FSS (MADISON RCO): 122.3
 MPLS CTR: 128.5
 RNAV: (MML III.0) R307 D25.2
 TPA: 2200' (1010')
 APPROACH: RNAV



TOWNSHIP ROAD



CANBY MUNICIPAL AIRPORT (MYERS FIELD)

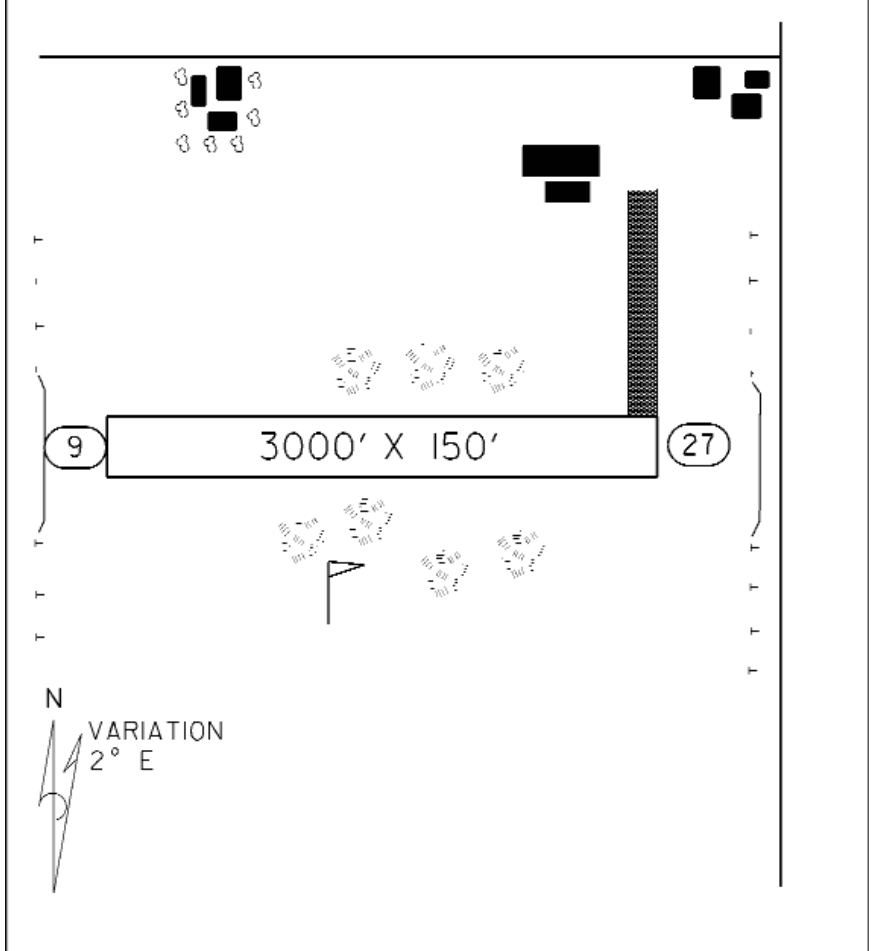
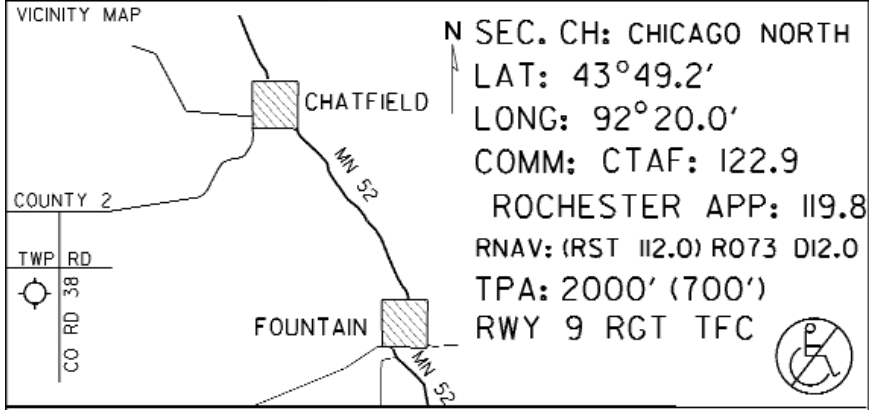
CANBY

Chatfield - 2C4



Airport Manager: Wes Anderson - 507-867-4075
Contact Person: Wes Anderson - 507-867-4075
Chamber of Com: 507-867-3870
Aero Cht Coord: 13-K
AWOS/ASOS: No
MnWAS Loc/Hrs: NA
Attended: All/All/0800-1800
Fuel: Mogas, 100LL
Self Service Fuel: No
After Hrs Service: 507-867-4075
FBO(s): Anderson Aero and Repair, Inc. - 507-867-4075 - 122.9
Ground Transport: Courtesy Car
Food Service: None
Dining: 10 Miles
Lodging: 10 Miles
Airport Events: None Reported
Underwing Camp: Yes
Campgrounds: In The Nearby Town Of Chatfield
Golf Courses: In All The Neighboring Towns
Local Attractions: Leaves In The Fall
Comments: None

FIELD ELEV. 1300' (2C4) CHATFIELD



FLYING A AIRPORT CHATFIELD

Clarissa - 8Y5



Airport Manager: Kenneth Helgeson -
218-756-3592

Contact Person: Kenneth Helgeson -
218-756-3592

Chamber of Com: 218-756-2445

Aero Cht Coord: 8-F

AWOS/ASOS: No

MnWAS Loc/Hrs: NA

Attended: Unattended

Fuel: None

Self Service Fuel: No

After Hrs Service: None

FBO(s): None

Ground Transport: Can Be Arranged, Call Airport Manager

Food Service: None

Dining: Farm House Café - 218-456-2266 - 2.50 Miles
Busy Bee Café - 218-756-2222 - 2.50 Miles

Lodging: Browerville Motel - 612-594-2248

Airport Events: None Reported

Underwing Camp: No

Campgrounds: Clarissa City Park

Golf Courses: Double Eagle Golf & Supper Club - Eagle Bend

Local Attractions: Fishing Lakes In Area

Comments: None

Clear Lake - 8Y6

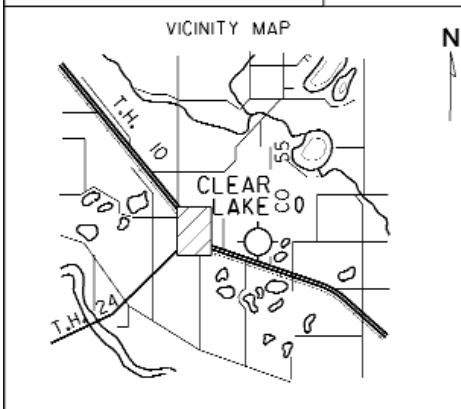


Airport Manager: Bob Leaders - 320-743-2294
Contact Person: Bob Leaders - 320-743-2294
Chamber of Com: None
Aero Cht Coord: 10-G
AWOS/ASOS: No
MnWAS Loc/Hrs: NA
Attended: All/All/0800-Dusk
Fuel: 100LL
Self Service Fuel: No
After Hrs Service: 320-743-2294
FBO(s): Leaders Flying Service, Inc. - 320-743-2294
Ground Transport: Yes
Food Service: None
Dining: Prowskie's - 1 Mile
Lodging: Nelson's - 4 Miles
Airport Events: Fly-In - Spring
Underwing Camp: Yes
Campgrounds: KOA - 5 Miles
Golf Courses: Pebble Creek - 6 Miles
Local Attractions: None Reported
Comments: None

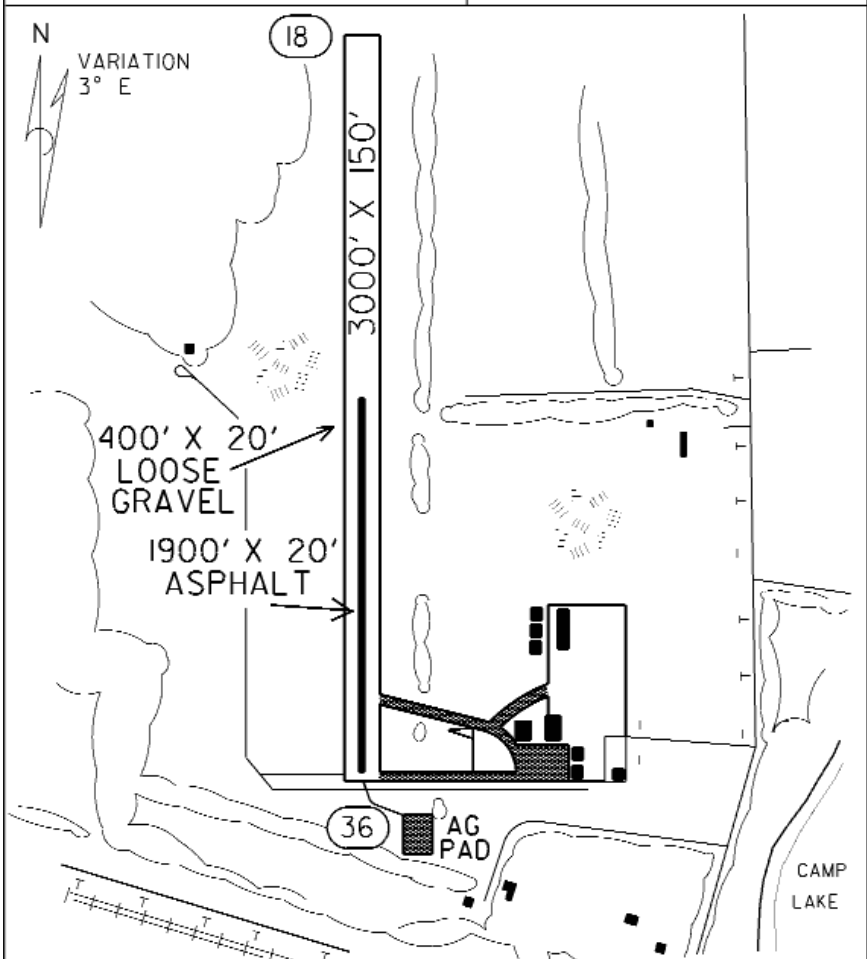

FIELD ELEV. 990'

(8Y6)

CLEAR LAKE



N
SEC. CH: TWIN CITIES (S)
LAT: 45° 26.7'
LONG: 93° 58.3'
COMM: CTAF: 122.9
MPLS CTR: 125.5
RNAV: (STC II2.I) RI44 D6.8
TPA: 1790' (800')

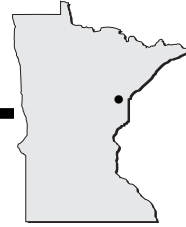


LEADERS-CLEAR LAKE AIRPORT

CLEAR LAKE

Cloquet - COQ

www.cloquetairport.com/website.htm



Airport Manager: Quinten Anderson - 218-879-4911
quinten@cloquetairport.com

Contact Person: Mark Linne - 218-384-9150

Chamber of Com: 800-554-4350 - www.cloquet.com

Aero Cht Coord: 7-J

AWOS/ASOS: 218-879-0783 - VHF 118.525

MnWAS Loc/Hrs: Arrival/Departure Building - 24 Hours

Attended: All/Mon-Sat/0800-1700

Fuel: 100LL, Jet A

Self Service Fuel: All Major Cards

After Hrs Service: 218-879-9720

FBO(s): Imberg Aire, Inc. - 218-384-3257 - 122.8
Woodland Aviation - 218-878-1230 -
www.woodland-aviation.com

Ground Transport: Taxi

Food Service: Pop Machine; Candy

Dining: Carmen's - 218-879-1889 - 1 Mile
Perkins - 218-879-8380 - 2 Miles
Grandma's Restaurant - 218-878-0633 - 2 Miles
Black Bear Casino - 218-878-2327 - 5 Miles

Lodging: AmericInn Motel - 218-879-1231 - 2 Miles
Super 8 Motel - 218-879-1250 - 2 Miles
Black Bear Hotel - 218-878-7400 - 5 Miles

Airport Events: Annual Fly-In

Underwing Camp: Yes

Campgrounds: KOA - 218-879-5726 - 5 Miles
Big Lake Resort & Campgrounds - 218-879-1819 -
6 Miles

Golf Courses: Cloquet Country Club - 218-879-8858 - 2 Miles
Big Lake Golf - 218-879-4221 - 7 Miles

Local Attractions: Black Bear Casino; Carlton County Historical
Museum; Cloquet Forestry Center; Fond Du Lac
Community College; Fond Du Lac Indian
Reservation; Historical Walking Tour; Jay Cook State
Park; Local Industry Tours - Diamond Match; SAPPI;
USG (Call Cloquet Chamber To Set Up Tour); New
Chamber Of Commerce Headquarters; Public
Library; White Water Rafting

Comments: Manager's Fax - 218-879-0120
Deer In The Vicinity Of Airport

FIELD ELEV. 1279'

(COQ)

CLOQUET

VICINITY MAP

SEC. CH: GREEN BAY (N)
 LAT: 46° 42.1'
 LONG: 92° 30.3'
 COMM: CTAF: 122.8 (L)
 AWOS: 118.525 VHF
 DLH APP: 125.45
 DLH CLNC DEL: 122.15
 RNAV: (DLH 112.6) R239 D13.8
 NDB: (COQ) 335
 TPA: 2270' (991')
 APPROACH: GPS, NDB & VOR/DME

2270' MINIMUM ALTITUDE ADVISORY OVER SCHOOL

CR 5

CR 115

CR 7

CR 25

CR 35

REIL

VASI-4

ODALS

VARIATION 2° E

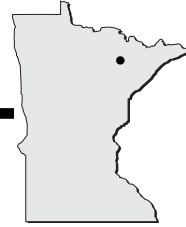
RUNWAY 7 - 25			
	CLICKS ON 122.8		
	3	5	7
LIGHTS	LOW	MED	HIGH

RUNWAY 17 - 35			
	CLICKS ON 122.8		
	3	5	7
LIGHTS	LOW	MED	HIGH
VASI	ON	ON	ON
REIL (17)	OFF	OFF	ON
ODAL	OFF	OFF	ON

CLOQUET-CARLTON COUNTY AIRPORT

CLOQUET

Cook - CQM



Airport Manager: Tom Woock - 218-666-9931 - tkwoock@cpinternet.com

Contact Person: Tom Woock - 218-666-9931 - tkwoock@cpinternet.com

Chamber of Com: 800-648-5897

Aero Cht Coord: 5-J

AWOS/ASOS: 218-666-2539 - VHF 118.175

MnWAS Loc/Hrs: Arrival/Departure Building - 24 Hours

Attended: Unattended

Fuel: 100LL

Self Service Fuel: Visa, Mastercard

After Hrs Service: 218-666-2909

FBO(s): None

Ground Transport: Phillips Rent-A-Car - 218-666-5901 Or
800-238-4545

Food Service: Snacks

Dining: South Switch; Montana Café; McDonald's; Subway

Lodging: Vermilion Motel - 218-666-2272 - 2 Miles - Shuttle Service
Lake Resorts - Shuttle Service - Call Chamber For Details

Airport Events: Aviation Day Fly-In - Third Saturday In July

Underwing Camp: Yes

Campgrounds: State & Federal Parks
Private Campgrounds - Call Chamber For Details

Golf Courses: Vermilion Fairways - 5 Miles - Holes: 9; Wolfridge - 5 Miles

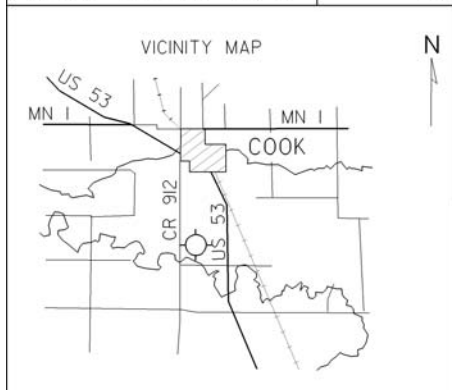
Local Attractions: Lake Vermilion; Elbow Lake; Vermilion River; Crane Lake; BWCA; Voyageurs; State & National Parks; Giant's Ridge Recreational Area; International Wolf Center; Soudan Underground Mine Tours; Ironworld; Fortune Bay Casino; U. S. Forest Service Visitor Center; Laurentian Environmental Center; Orr Bog Walk; Wilderness & Civilized Camping; Boats; Canoes; Seaplane Rides; Fishing; Hunting; Guides & Outfitters; Snowmobiles; Cross-Country Skiing On Lakes & Trails; Alpine Skiing; Ice Fishing; Shops; Movie Theater; Library; Friendly People

Comments: None


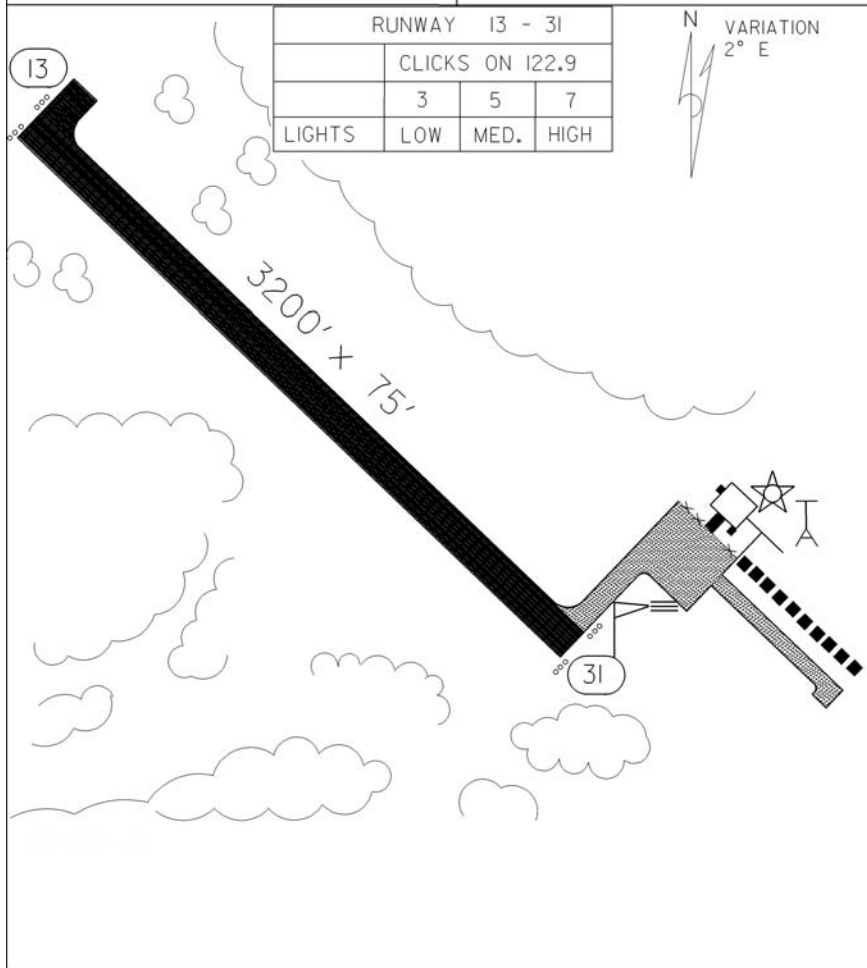
FIELD ELEV. 1327'

(CQM)

COOK



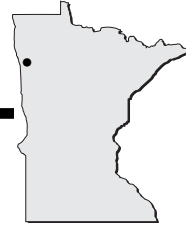
SEC. CH: GREEN BAY NORTH
 LAT: 47° 49.3'
 LONG: 92° 41.4'
 COMM: CTAF: 122.9 (L)
 AWOS: 118.175 VHF
 FSS (EVELETH RCO): 122.45
 RNAV: (HIB 110.8) R359 D31.2
 TPA: 2327' (1000')
 APPROACH: GPS

COOK MUNICIPAL AIRPORT

COOK

Crookston - CKN

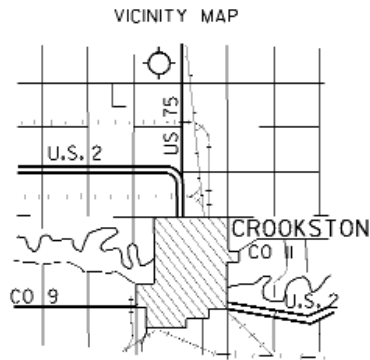


Airport Manager: Lowell Miller - 218-281-2625 - cknairport@rrv.net
Contact Person: Lowell Miller - 218-281-2625 - cknairport@rrv.net
Chamber of Com: 800-809-5997
Aero Cht Coord: 5-B
AWOS/ASOS: 218-281-3018 - NDB 400
MnWAS Loc/Hrs: Crookston Aviation - 24 Hours
Attended: All/All/Daylight
Fuel: Mogas, 100LL, A
Self Service Fuel: Visa, Mastercard, In House, Discover
After Hrs Service: 218-693-1095
FBO(s): Crookston Aviation - 218-281-2625 - 122.7 - cknairport@rrv.net
Ground Transport: Courtesy Car
Rentals At Salem Motor - 218-281-1338
Food Service: Vending Machines
Dining: Northland Inn - 218-281-5210 - 3 Miles
Lodging: Northland Inn - 218-281-5210 - 3 Miles
Airport Events: Pancake Breakfast - In The Fall
Underwing Camp: Yes
Campgrounds: Municipal Campground
Maple Lake County Park
Golf Courses: Minakwa Golf Course
Climax Golf Course
Local Attractions: Oxcart Days
Maple Lake
Comments: Additional After Hours Service Phone - 218-693-3556

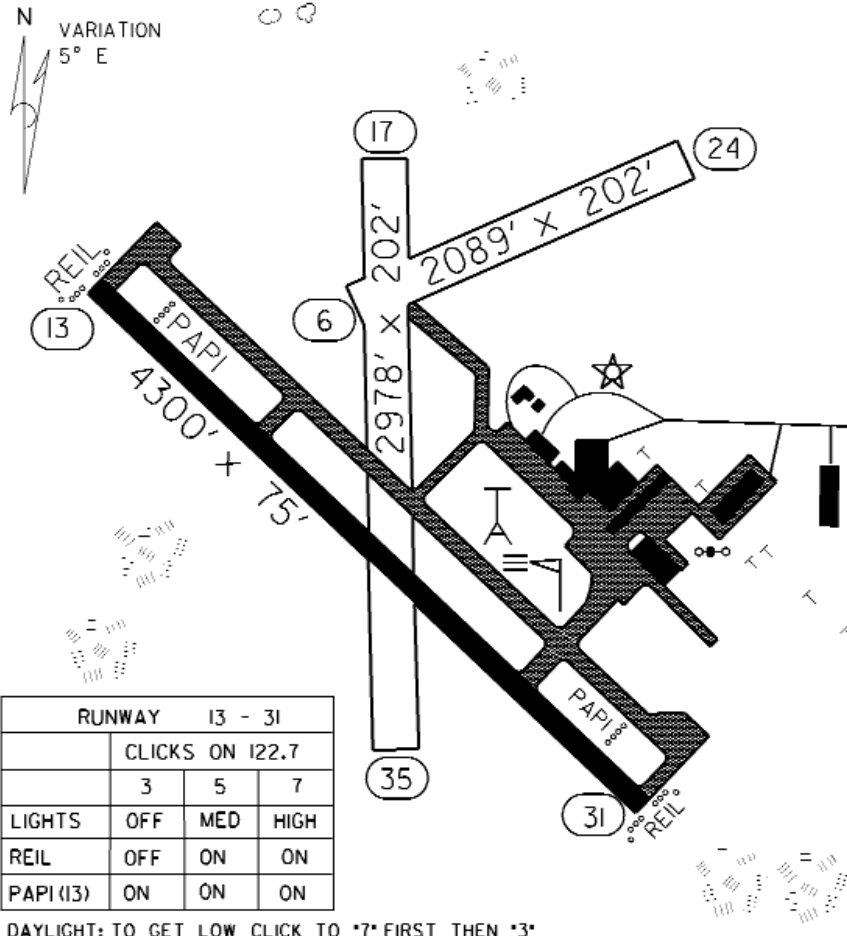
FIELD ELEV. 899'

(CKN)

CROOKSTON



SEC. CH: TWIN CITIES (N)
 LAT: 47° 50.5'
 LONG: 96° 37.3'
 COMM: CTAF: 122.7 (L)
 AWOS: 400 NDB
 GRAND FORKS APP: 118.1
 GF CLNC DEL: 118.15
 RNAV: (GFK 114.3) R097 D23.8
 NDB: (CKN) 400
 TPA: 1699' (800')
 APPROACH: GPS, NDB
 & VOR



RUNWAY 13 - 31			
CLICKS ON 122.7			
	3	5	7
LIGHTS	OFF	MED	HIGH
REIL	OFF	ON	ON
PAPI (13)	ON	ON	ON

DAYLIGHT: TO GET LOW CLICK TO *7* FIRST THEN *3*

CROOKSTON MUNICIPAL AIRPORT
(KIRKWOOD FIELD)

CROOKSTON

Detroit Lakes - DTL



Airport Manager: Perry Ochsner - 218-847-3233 - rgrabow@lakesnet.net

Contact Person: Perry Ochsner - 218-847-3233 -
Chamber of Com: 800-542-3992 - www.visitdetroitlakes.com

Aero Cht Coord: 7-D
AWOS/ASOS: 218-847-8626 - VOR 111.2
MnWAS Loc/Hrs: Detroit Lakes Aircraft - 24 Hours
Attended: All/All/0800-1900
Fuel: 100LL, Jet A
Self Service Fuel: No
After Hrs Service: 218-847-3233
FBO(s): North Air, Inc. - 218-346-5110 - dalejf@eot.com - www.northair.net

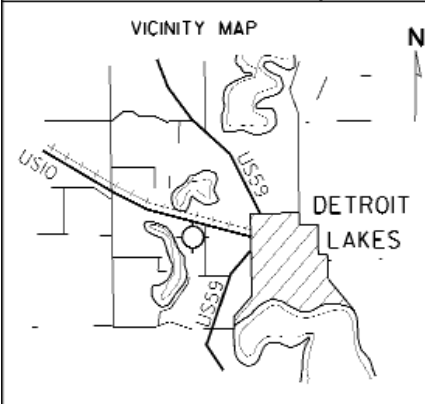
Ground Transport: Rental Cars; Courtesy Rides To Town; Taxi
Food Service: None
Dining: Perkins - 218-847-1666 - 2.50 Miles; McDonald's; Becker Sports Grille; Country Kitchen; Lakeside 1891; Ice House; Burger King; Subway
Lodging: AmericInn Motel & Suites - 800-634-3444; American Legion Campground - 218-847-3759; Best Western Holland House and Suites - 800-338-8547; Budget Host Inn - 800-888-2124; Capri Motel and Family Resort - 888-77-CAPRI; The Castaway Inn and Resort - 800-640-3395; Country Inn and Suites - 800-456-4000; Detroit Lakeside Cabins - 218-847-6459; Edgewater Beach Club - 218-847-1351; Fairyland Cottages - 218-847-9991; Holiday Haven Motel - 218-847-5605; Holiday Inn Lakeside - 218-847-2121; Long Bridge Resort - 218-847-7809; Pine to Palm Motel - 888-847-5669 ; Super 8 Motel - 218-847-1651 - 2.50 Miles; Viking Resort Motel - 218-847-2894

Airport Events: None Reported
Underwing Camp: Yes
Campgrounds: American Legion; Long Lake Campsite; Oak Ridge
Golf Courses: Detroit Country Club - 218-847-5790 - Holes: 18; Forest Hills - 218-439-6400 - Holes: 18; Frazee Golf - 218-334-3831 - Holes: 9; Ironman Golf - Holes: 18; Maple Hills - 218-847-9532 - Holes: 9; River Hills Golf Course - 218-847-1223 - Holes: 9; Wildflower at Fair Hills - 800-323-2849 - Holes: 9 & 18

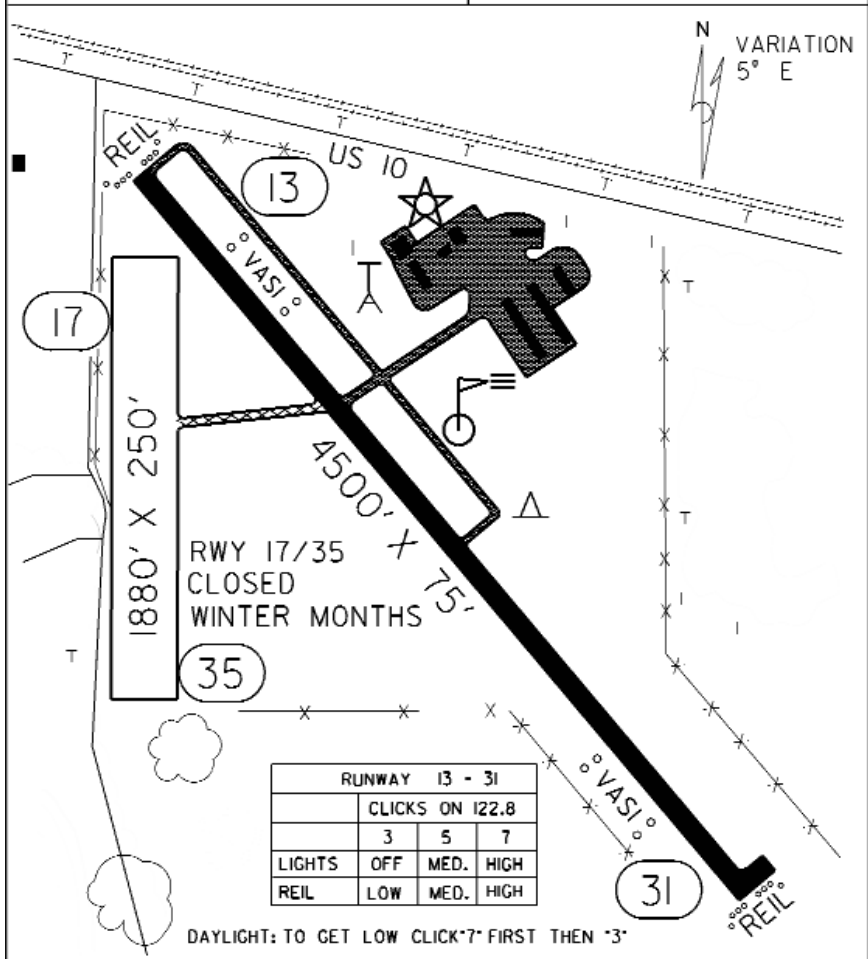
Local Attractions: WE Fest Country Music Festival; Water Carnival Shooting Star Casino; Mile Long Beach
Comments: Detroit Lakes is a summer vacation & recreational center; 412 lakes within 25 miles, many motels & dining establishments.

FIELD ELEV. 1396'

(DTL) DETROIT LAKES



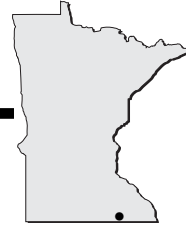
SEC. CH: TWIN CITIES (N)
 LAT: 46° 49.5'
 LONG: 95° 53.1'
 COMM: CTAF: 122.8 (L)
 AWOS: III.2 VOR
 RCO FSS: 122.5
 RNAV: (DTL) III.2) ON AIRPORT
 TPA: 2196' (800')
 APPROACH: GPS & VOR



DETROIT LAKES AIRPORT
(WETHING FIELD)

DETROIT LAKES

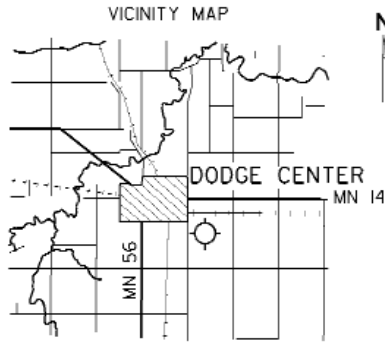
Dodge Center - TOB




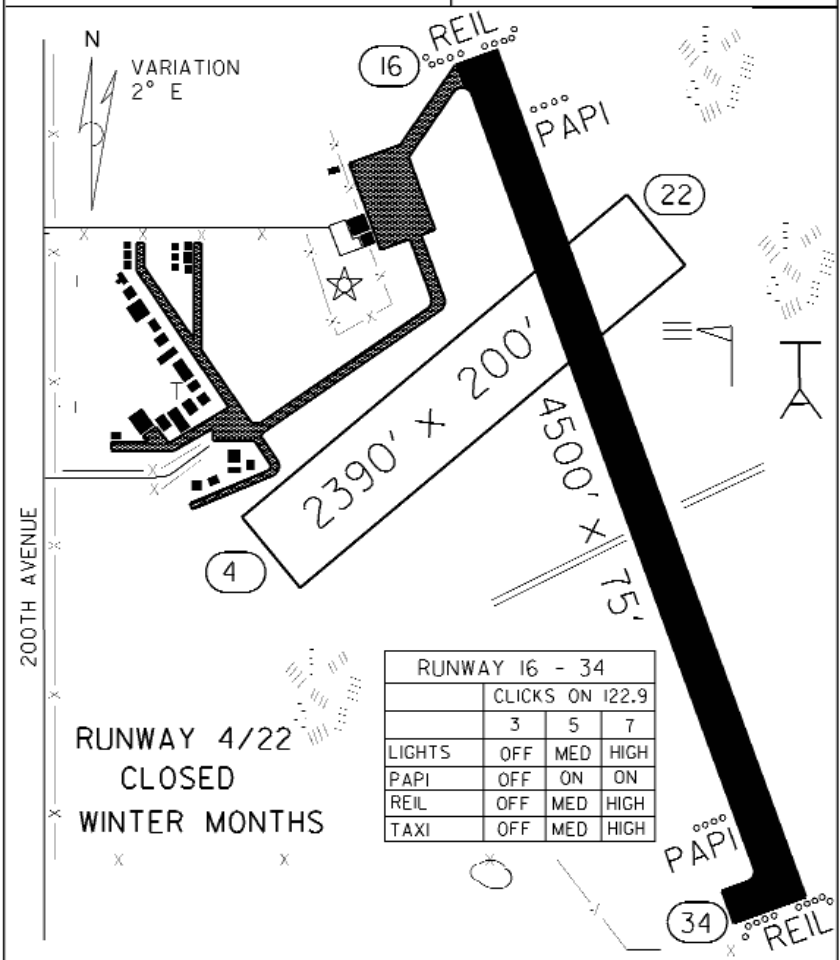
Airport Manager: Wayne Trom - 507-374-6245 - watrom@clear.lakes.com
Contact Person: Wayne Trom - 507-374-6245 - watrom@clear.lakes.com
Chamber of Com: 507-374-2575
Aero Cht Coord: 12-J
AWOS/ASOS: 507-374-6369 - VHF 119.075
MnWAS Loc/Hrs: Arrival/Departure Building - 24 Hours
Attended: All/Mon-Fri/0800-1700
Fuel: 100LL
Self Service Fuel: Visa, Mastercard, Discover
After Hrs Service: 507-634-6043
FBO(s): Technical Evolution Aviation Ltd. - 507-374-6245 - 122.9 - watrom@clear.lakes.com
Ground Transport: Lowell's Auto Rental - 507-374-6100
Food Service: None
Dining: Hubbell House - 507-635-2331 - 8 Miles
Dairy Queen - 507-374-6655 - 1 Mile
Herbie's Grill - 507-374-6858 - 1 Mile
Pizza Stop - 507-374-2203 - 1 Mile
Lodging: Owatonna Or Rochester - 20 Miles
Kasson - 5 Miles - Free Shuttle to Kasson
Airport Events: EAA Chapter 100 Annual Father's Day Fly-In Breakfast
Underwing Camp: Yes
Campgrounds: Rice Lake State Park - 9 Miles
Golf Courses: Dodge Center - 507-374-2374 - 3 Miles
Oaks Golf & Supper Club - 507-477-3234 - 9 Miles
Local Attractions: Zumbro River - 3 Miles
Hubbell House & Historic Mantorville - 8 Miles
McNeilus Truck Manufacturing - Tours Available - 507-374-6321
Several Antique Shops
Centerfest - Father's Day Weekend
Comments: Runway 4/22 Closed In The Winter

FIELD ELEV. 1305'

(TOB) DODGE CENTER



SEC. CH: OMAHA NORTH
 LAT: 44° 01.1'
 LONG: 92° 49.9' 
 COMM: CTAF: 122.9 (L)
 AWOS: 119.075 VHF
 ROCHESTER APP: 119.8
 RNAV: (RST 112.0) R319 D17.4
 TPA: 2105' (800')
 APPROACH: GPS & VOR



DODGE CENTER MUNICIPAL AIRPORT DODGE CENTER

Duluth - DLH
www.duluthairport.com

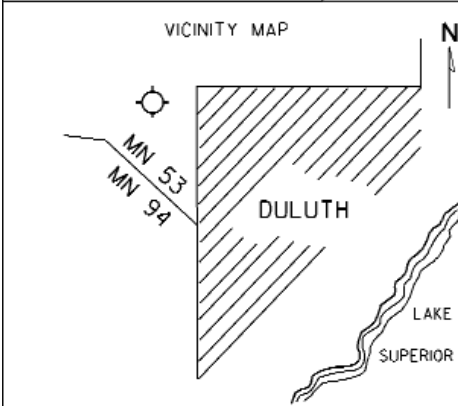


Airport Manager: Brian Ryks - 218-727-2968 - bryks@duluthairport.com
Contact Person: Brian Ryks - 218-727-2968 - bryks@ci.duluth.mn.us
Chamber of Com: 218-722-5501 - www.duluthchamber.com
Aero Cht Coord: 7-K
AWOS/ASOS: 218-723-8340
MnWAS Loc/Hrs: Air National Guard - 24 Hours; Duluth Airport Authority - Monday-Friday, 8:00 A.M.-4:30 P.M.; North Country Aviation, Inc. - Same As Attendance Schedule; Lake Superior State College - Business Hours
Attended: All/All/0500-2230
Fuel: 100LL, Jet A
Self Service Fuel: No
After Hrs Service: 218-727-2911
FBO(s): North Country Aviation, Inc. - 218-727-2911 - 122.95 - nca@northcountryaviation.com - www.northcountryaviation.com
Woodland Aviation - 218-878-1230 - www.woodland-aviation.com
Ground Transport: Taxi; Rentals
Food Service: Self-Serve Fast Food; Vending Machines; Coffee Shop; The Afterburner - 218-727-1152
Dining: None
Lodging: Econolodge Airport - 218-722-5522 - 1 Mile
Fairfield Inn - 218-723-8607
Airport Events: None
Underwing Camp: No
Campgrounds: Camping Available At Island Lake - 17 Miles
Call Island Lake Inn - 218-721-4604
Indian Point - 218-624-5637
Duluth Trailer Camp - 218-525-1350
Golf Courses: Enger Golf Course - 218-723-3451; Lester - 218-525-0828; Ridgeview - 218-728-5128; Northland
Local Attractions: Lake Superior; Canal Park; Miller Mall; Train Museum; William Irvin Ore Boat
Comments: RWY 9 110.3 IDLH LOM 379 DL, RWY 27 108.7 IJUD; Duluth Convention & Visitor's Bureau - 218-722-4011; National Weather Service - 218-729-6697; U. S. Customs - 218-720-5203
Duluth Airport Authority - www.duluthairport.com - daa@duluthairport.com

FIELD ELEV. 1428'

(DLH)

DULUTH

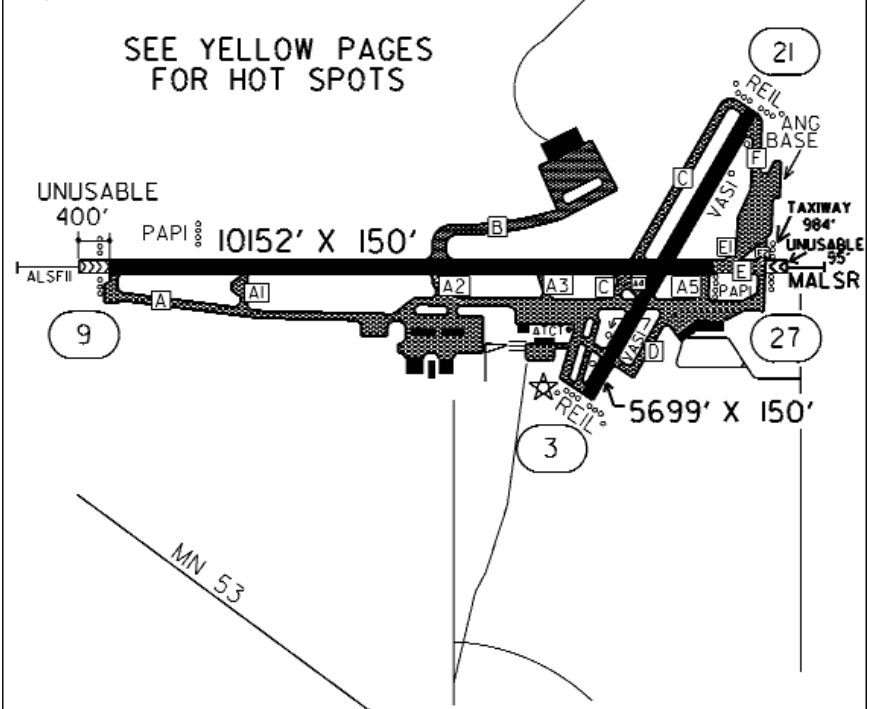


SEC. CH: GREEN BAY (N)
 LAT: 46° 50.5'
 LONG: 92° 11.6'
 COMM: TOWER: 118.3,
 GND: 121.9, ATIS: 124.1,
 UNICOM: 122.95,
 RCO FSS: 122.35
 DLH APP: 125.45
 RNAV: (DLH 112.6) R004 D2.4
 TPA: 2430' (1002')
 APPROACH: ILS, GPS,
 ASR, RNAV, VOR, NDB,
 VOR-DME
 AIRPORT OF ENTRY

N
 VARIATION
 1° E

TOWER OPEN 24 HOURS

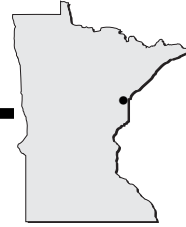
SEE YELLOW PAGES
 FOR HOT SPOTS



DULUTH INTERNATIONAL AIRPORT

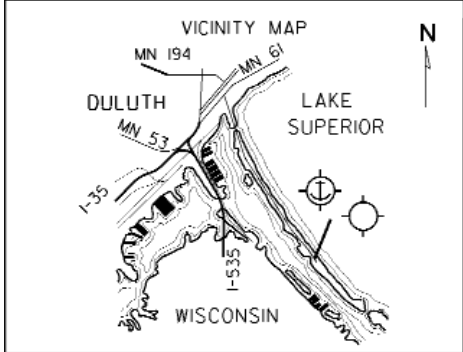
DULUTH

Duluth - DYT
www.duluthairport.com

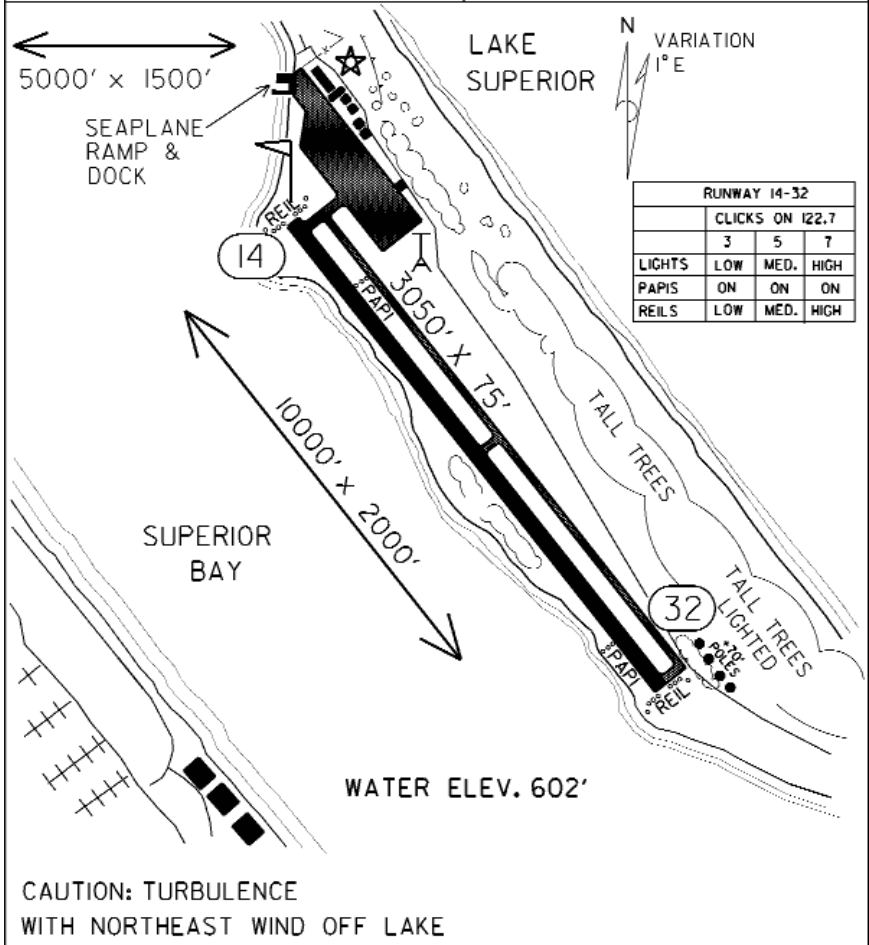


Airport Manager: Brian Ryks - 218-727-2968 - bryks@duluthairport.com
Contact Person: Orville Dahl - 218-733-0078
Chamber of Com: 218-722-5501 - www.duluthchamber.com
Aero Cht Coord: 7-K
AWOS/ASOS: 218-720-4886 - VHF 119.275
MnWAS Loc/Hrs: Orville Air, Inc. - 24 Hours
Attended: May-Oct/All/Sunrise-Sunset, Nov-Apr/All/0800-1600
Fuel: 100LL
Self Service Fuel: Visa, Mastercard, Multi-Service
After Hrs Service: 218-390-6063
FBO(s): Del Industries, Inc. - 218-722-8764 - samnjill@prodigy.net
Orville Air, Inc. - 218-733-0078 - 122.7
Ground Transport: Taxi
Food Service: Soft Drink Vending Machines
Dining: Grandma's Saloon & Deli - 218-727-4192 - 5 Miles
Lodging: Comfort Suites - 218-727-1378 - 5 Miles
Canal Park Inn - 218-727-8821 - 5 Miles
Hampton Inn - 218-720-3000 - 5 Miles
Hawthorn Suites - 218-727-4663 - 5 Miles
The Inn On Lake Superior - 888-On-The-lake - 5 Miles
Airport Events: None Reported
Underwing Camp: Yes
Campgrounds: Adjacent To Airport
Golf Courses: Enger Golf Course - 218-723-3451 - 7 Miles
Local Attractions: Lake Superior
Canal Park
Grandma's Sports Garden
Nature Trail to Superior Ship Canal
Comments: National Weather Service - 218-729-6697
U. S. Customs - 218-722-3588
Duluth Airport Authority Web Site - www.duluthairport.com & E-Mail - daa@duluthairport.com

FIELD ELEV. 610' (DYT) DULUTH

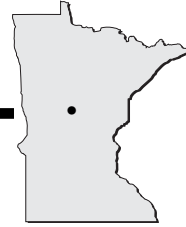


SEC. CH: GREEN BAY NORTH
 LAT: 46° 43.3'
 LONG: 92° 02.6'
 COMM: CTAF: 122.7 (L)
 AWOS: 119.275 VHF
 DLH APP: 125.45
 RNAV: (DLH 112.6) R121 D8.2
 AIRPORT OF ENTRY
 PARACHUTE JUMPING AREA
 (DLH 120° AT 5 NM)
 TPA: 1600' (990'/998')
 AIRPORT APPROACH: NDB & RNAV



SKY HARBOR AIRPORT & SEAPLANE BASE DULUTH

East Gull Lake - 9Y2



Airport Manager: Maureen K. Cirks, City Admin -
218-828-9279 -
ctyegull@scicable.com

Contact Person: Maureen K. Cirks - 218-828-9279
ctyegull@scicable.com

Chamber of Com: None

Aero Cht Coord: 8-G

AWOS/ASOS: No

MnWAS Loc/Hrs: NA

Attended: Unattended

Fuel: None

Self Service Fuel: No

After Hrs Service: None

FBO(s): None

Ground Transport: Taxi Service From Brainerd - 12 Miles

Food Service: None

Dining: Kavanaugh's Sylvan Lake Lodge - 218-829-5226 -
1.50 Blocks
Ernie's On Gull Lake - 218-829-3918 - 2 Miles
Kelly's - 218-828-4221 - 2 Miles
Cragun's Hungry Gull - 218-829-3591 - 1.50 Blocks
Madden's On Gull Lake - 218-829-2811 - 1.50 Blocks

Lodging: Kavanaugh's Sylvan Lake Lodge - 218-829-5226 -
1.50 Blocks
Cragun's - 218-829-3591 - 1.50 Blocks
Madden's on Gull Lake - 218-829-2811 - 1.50 Blocks

Airport Events: None Reported

Underwing Camp: No

Campgrounds: Corps Of Engineers - 4 Miles

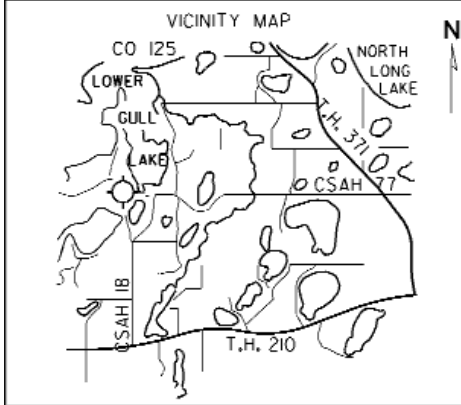
Golf Courses: Madden's On Gull Lake - 218-829-2811 - 1.50 Blocks
Classic - 1.50 Miles
Cragun's Legacy

Local Attractions: Many Lakes
Restaurants
Lodges
Golf Courses

Comments: None

FIELD ELEV. 1236'

(9Y2) EAST GULL LAKE



N

SEC. CH: TWIN CITIES (S)

LAT: 46° 23.0'

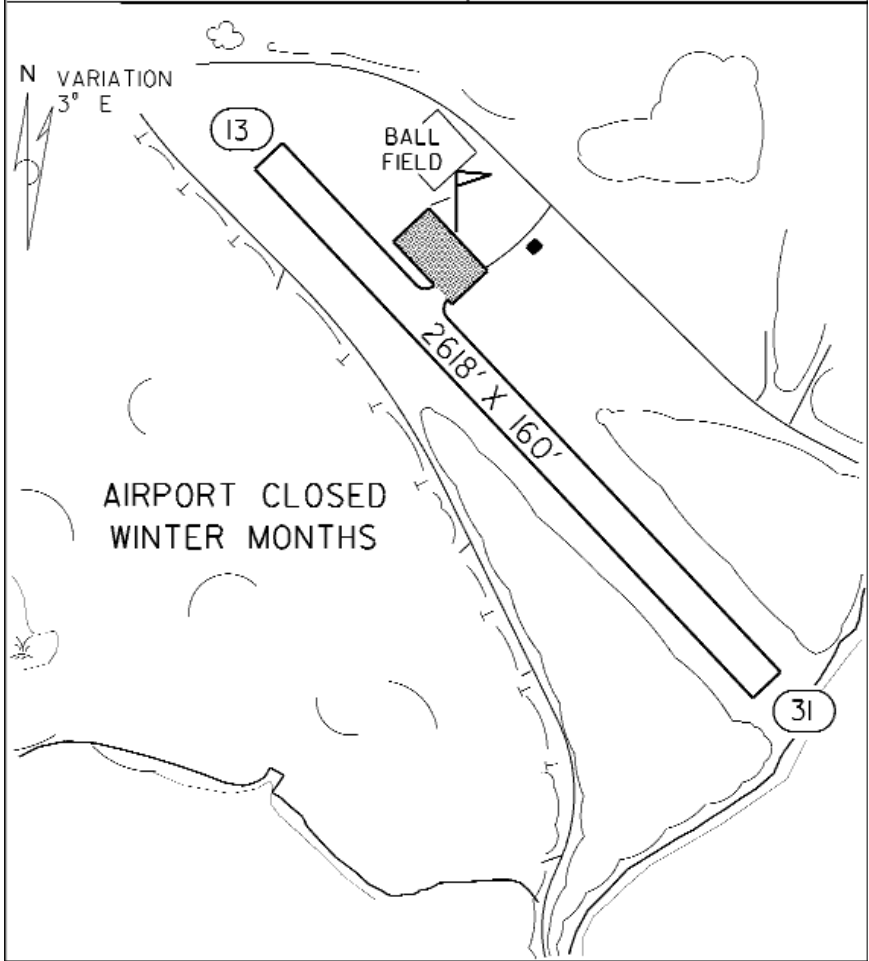

LONG: 94° 21.7'

COMM: CTAF: 122.9

MPLS CTR: 118.05

RNAV: (BRD 116.9) R273 D14.8

TPA: 2200' (964')



EAST GULL LAKE AIRPORT

EAST GULL LAKE

Elbow Lake - Y63

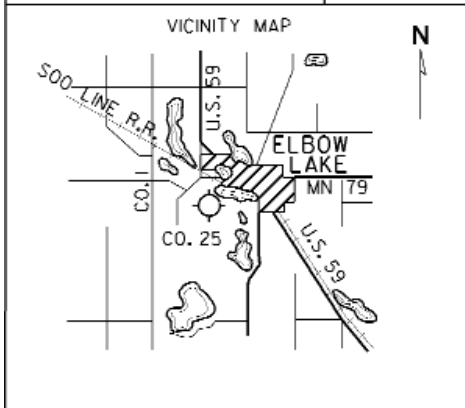


Airport Manager: Kurt Myron - 218-685-5102 - kmyron@farmandhomeoil.com
Contact Person: Jeff Holsen - 218-685-4483 - cityhall@runestone.net
Chamber of Com: 218-685-5380 - www.alexweb.net/elchamber
Aero Cht Coord: 9-C
AWOS/ASOS: No
MnWAS Loc/Hrs: Arrival/Departure Building - 24 Hours
Attended: Unattended
Fuel: 100LL
Self Service Fuel: Visa, Mastercard, Discover
After Hrs Service: 218-685-5102
FBO(s): None
Ground Transport: Courtesy Car - Call For Key
Food Service: Catering Available - 218-685-4242
Dining: Heartland Cafe - 218-685-4193 - 1 Mile
Elbow Inn - 218-685-4041 - 1 Mile
Gilly's Prime Rib Time - 218-685-4242 - 1 Mile
Joe Jo's - 218-685-4746 - 1 Mile
Lodging: Country Inn Motel - 218-685-4511 - 1.50 Miles
Airport Events: Annual Fly-In - First Weekend In August
Underwing Camp: Yes
Campgrounds: Tipsinah Mounds Campground - 218-685-5114 - 6 Miles
Golf Courses: Tipsinah Mounds Golf Course - 18-Hole Course On Pomme de Terre Lake - 6 Miles - 218-685-4271 Or 800-660-8642
Local Attractions: Campgrounds
18-Hole Golf Course
Pomme de Terre Lake
Flekkefest Celebrations - First Weekend In August
Grant County Historical Museum
Excellent Fishing & Hunting
Snowmobiling - 120 Miles Of Trails
Comments: Evening After Hours Phone - 218-685-6405 Or 218-685-5102
Arrival/Departure Building Phone - 218-685-4905

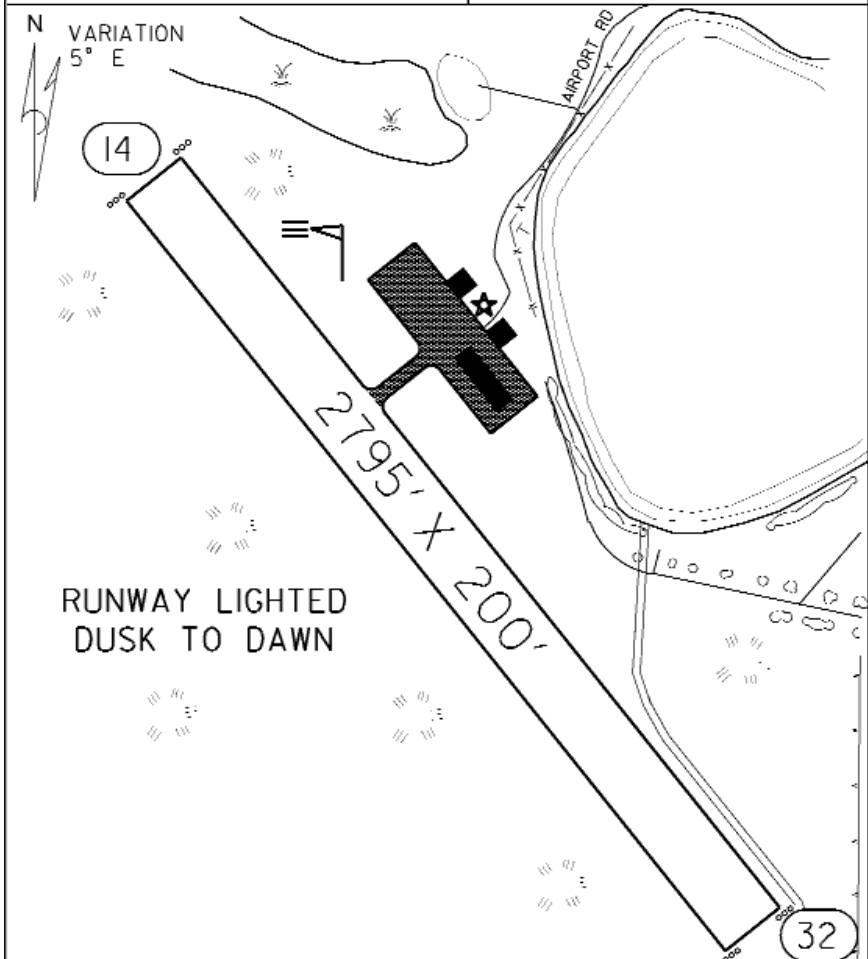

FIELD ELEV. 1205'

(Y63)

ELBOW LAKE



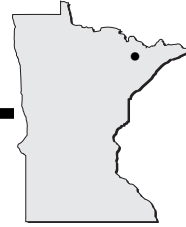
SEC. CH: TWIN CITIES (S)
LAT: 45° 59.2'
LONG: 95° 59.5'
COMM: CTAF: 122.9
MPLS CTR: 126.1
RNAV: (FFM 110.4) R155 D19.8
TPA: 2000' (795')



ELBOW LAKE MUNICIPAL -
PRIDE OF THE PRAIRIE AIRPORT

ELBOW LAKE

Ely - ELO



Airport Manager: Jim Preblich - 218-365-5600 - jmpreblich@citlink.net

Contact Person: Eric Almquist - 218-365-5600

Chamber of Com: 800-777-7281 - www.ely.org

Aero Cht Coord: 5-L

AWOS/ASOS: 218-365-3814 - VHF 132.025

MnWAS Loc/Hrs: Arrival/Departure Building - Monday-Sunday,
8:00 A.M.-5:00 P.M.

Attended: All/All/0800-1700

Fuel: 100LL, Jet A

Self Service Fuel: No

After Hrs Service: 218-365-5600

FBO(s): J & A Enterprises - 218-365-5600 - 122.8 - elyairprt@hotmail.com

Ground Transport: Ely Cab 218-365-7500
Rental Cars - 218-365-5600

Food Service: None

Dining: Hardee's - 218-365-5000
Vertin's Restaurant - 218-365-4041 - 6 Miles
Ely Steakhouse - 218-365-7412 - 6 Miles

Lodging: Ely Motel - 218-365-3237 - 5 Miles
West Gate - 218-365-4513 - 7 Miles
Paddle Inn - 218-365-6036 - 5 Miles
Grand Ely Lodge - 218-365-6565 - 9 Miles

Airport Events: None Reported

Underwing Camp: No

Campgrounds: U. S. Forest Service - 218-365-6185 - 7 Miles

Golf Courses: Ely Golf Course - 218-365-5932 - 7 Miles

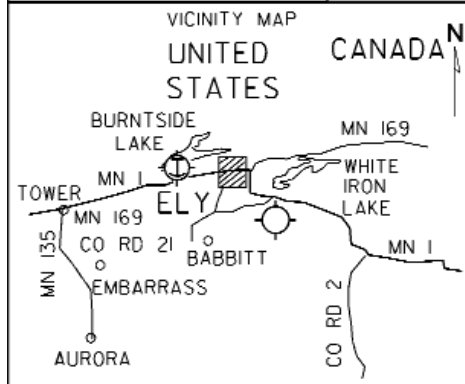
Local Attractions: International Wolf Center
Tower-Soudan Mine
Boundary Waters Wilderness Canoe Area

Comments: U. S. Customs - 218-365-3262 - On-Call Basis
Taxiway A-3 closed to aircraft with over 30 passenger seats.

FIELD ELEV. 1455'

(ELO)

ELY



SEC. CH: GREEN BAY (N)

LAT: 47° 49.5'

LONG: 91° 49.8'

COMM: CTAF: 122.8 (L)

AWOS: 132.025 VHF

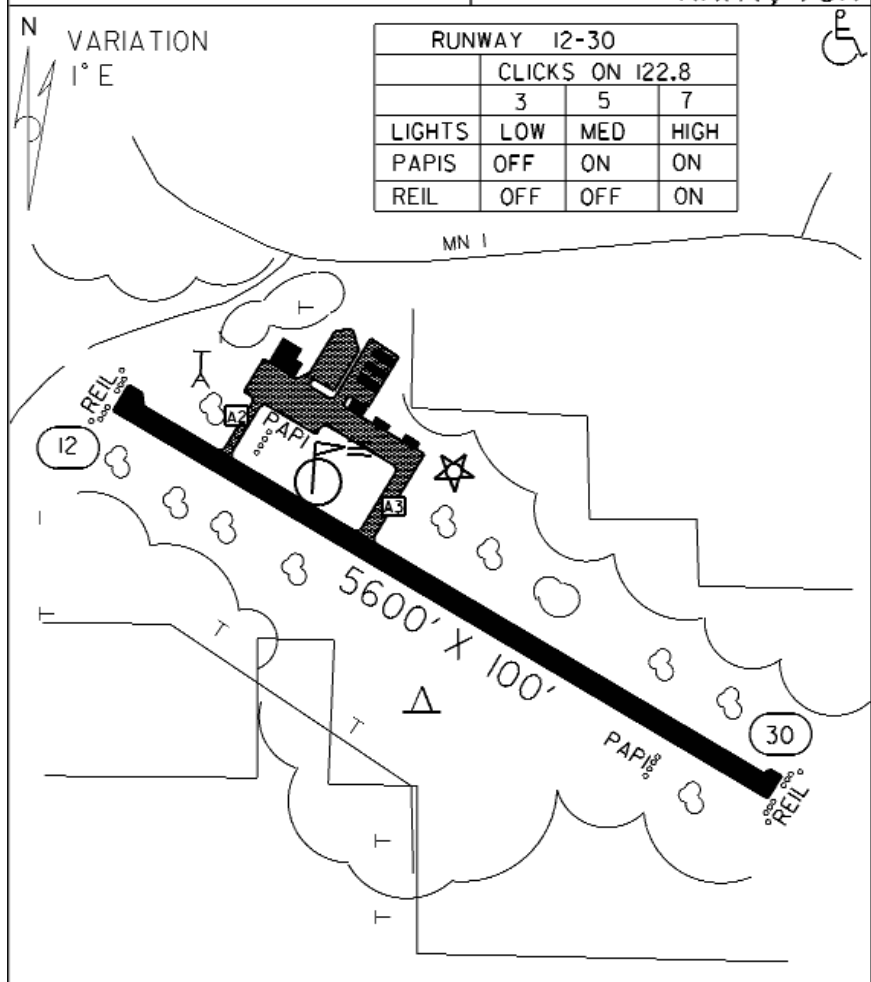
RCO FSS: 122.1 IR 109.6T

RNAV: (ELO 109.6) ON AIRPORT

LANDING RIGHTS AIRPORT

TPA: 2455' (1000')

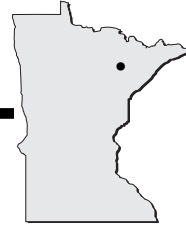
APPROACH: VOR-DME, RNAV, VOR



ELY MUNICIPAL AIRPORT

ELY

Eveleth - EVM



Airport Manager: Gary Ulman - 218-744-1428 - taconite@cpinternet.com

Contact Person: Gary Ulman - 218-744-1428 - taconite@cpinternet.com

Chamber of Com: 218-744-1940 - www.evelethmn.com

Aero Cht Coord: 6-K

AWOS/ASOS: 218-744-2369 - VOR 108.2

MnWAS Loc/Hrs: Arrival/Departure Building - Summer
8:00 A.M.-8:00 P.M., Winter 8:00 A.M.-7:00 P.M.

Attended: All/All/0800-1900

Fuel: 100LL, Jet A

Self Service Fuel: No

After Hrs Service: 218-258-3639

FBO(s): Taconite Aviation, Inc. - 218-744-1428 - 122.7 - taconite@cpinternet.com - www.taconiteaviation.com

Ground Transport: C & M Taxi - 218-749-4000
Reliable Taxi - 218-749-0203
Brown Transportation (Van) - 218-744-2888

Food Service: Vending Machine

Dining: K & B Restaurant - 218-744-2772 - 2 Miles
Eveleth Days Inn - 218-744-2703 - 3 Miles

Lodging: Eveleth Days Inn - 218-744-2703 - 3 Miles
Koke's Motel - 218-744-4500 - 3 Miles
Super 8 Motel - 218-744-1661 - 3 Miles
AmericInn Motel - 218-741-7839 - 10 Miles

Airport Events: None Reported

Underwing Camp: Yes

Campgrounds: Ely Lake Campground - .50 Mile
Biwabik Campground - 20 Miles
Gilbert Sherwood Forest Campground - 7 Miles

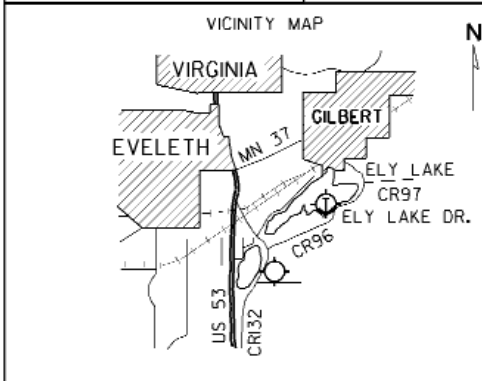
Golf Courses: Eveleth - 2 Miles - Holes: 9
Giants Ridge - 25 Miles - Holes: 18
Virginia - 12 Miles - Holes 18

Local Attractions: Hockey Hall Of Fame
Giants Ridge Ski Area
Mine Views & Tours

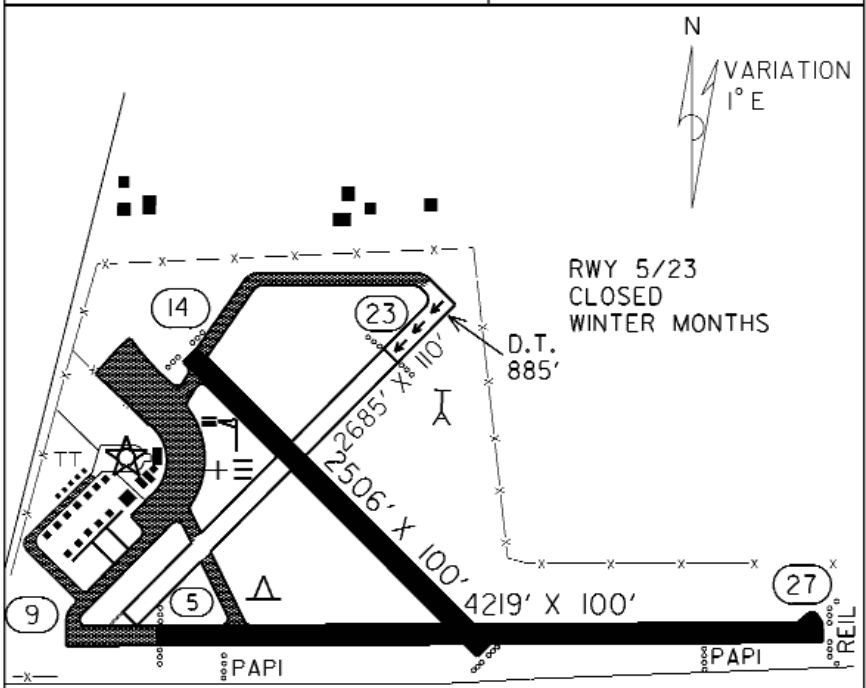
Comments: Additional Airport Manager Phone - 218-780-7862

FIELD ELEV. 1378'

(EVM) EVELETH-VIRGINIA



SEC. CH: GREEN BAY (N)
 LAT: 47° 25.5'
 LONG: 92° 29.9'
 COMM: CTAF: 122.7 (L)
 AWOS: 108.2 VOR
 RCO FSS: 122.45
 DLH APP: 125.45
 RNAV: (EVM 108.2) AT FIELD
 TPA: 2380' (1002')
 APPROACH: VOR-DME,
 RNAV & VOR



RUNWAY 9 - 27			
	CLICKS ON 122.7		
	3	5	7
LIGHTS	LOW	MED.	HIGH
REIL	LOW	MED.	HIGH
PAPI	ON	ON	ON

RUNWAY 14 - 32			
	CLICKS ON 122.7		
	3	5	7
LIGHTS	LOW	MED.	HIGH

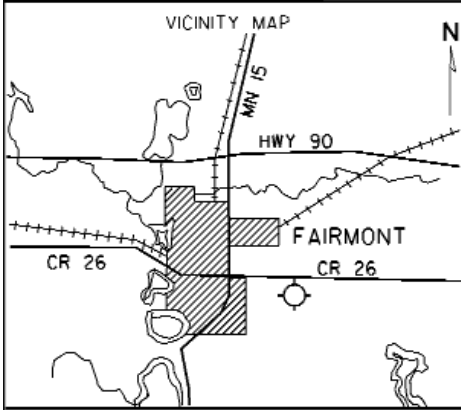
EVELETH-VIRGINIA MUNICIPAL AIRPORT EVELETH-VIRGINIA

Fairmont - FRM
fivelakesaviation.com



- Airport Manager:** Al Pelzer - 507-235-2537 - al@fivelakesaviation.com
- Contact Person:** Al Pelzer - 507-235-2537 - al@fivelakesaviation.com
- Chamber of Com:** 507-235-5547 - www.fairmont.org
- Aero Cht Coord:** 13-G
- AWOS/ASOS:** 507-238-1562 - VOR 110.2
- MnWAS Loc/Hrs:** Arrival/Departure Building - 24 Hours
- Attended:** All/Mon-Sat/0800-1700, All/Sun/1230-1600
- Fuel:** 100LL, Jet A
- Self Service Fuel:** Visa, Mastercard
- After Hrs Service:** 507-238-9216
- FBO(s):** Five Lakes Aviation, Inc. - 507-235-2537 - 122.8 - al@fivelakesaviation.com - www.fivelakesaviation.com
- Ground Transport:** Taxi - 507-236-6633
Car Rentals - 507-238-4686
Courtesy Car
- Food Service:** Vending Machines
- Dining:** Kentucky Fried Chicken - 507-238-4116 - 1 Mile
Ranch - 507-235-3044 - 2 Miles
Perkins - 507-238-4500 - 2 Miles
Torge's - 507-238-4771 - 2 Miles
Channel Inn - 507-238-9700 - 2 Miles
Sirloin House - 507-235-3856
- Lodging:** Comfort Inn - 507-238-5444 - 3 Miles
Holiday Inn - 507-238-4771 - 3 Miles
Budget Inn - 507-235-3373 - 2.50 Miles
Super 8 Motel - 507-238-9444 - 3 Miles
Hall Lake Cabins - 507-235-9785
Highland Court Motel - 507-235-6686
- Airport Events:** Lion's Sponsored Fly-In Breakfast - Fourth Sunday In June
- Underwing Camp:** Yes
- Campgrounds:** Dawson's - 507-235-5753 - 12 Miles
Flying Goose - 507-235-3458 - 2 Miles
- Golf Courses:** Rose Lake - 507-235-5274
Interlaken - 507-235-5143
- Local Attractions:** Five Lakes In Town; Golf Courses; Opera House; Historical Society Museum; Heritage Acres Agriculture Interpretive Center; Aquatic Park; Beaches; Fishing
- Comments:** Overnight Hangar Space Available For Most Aircraft

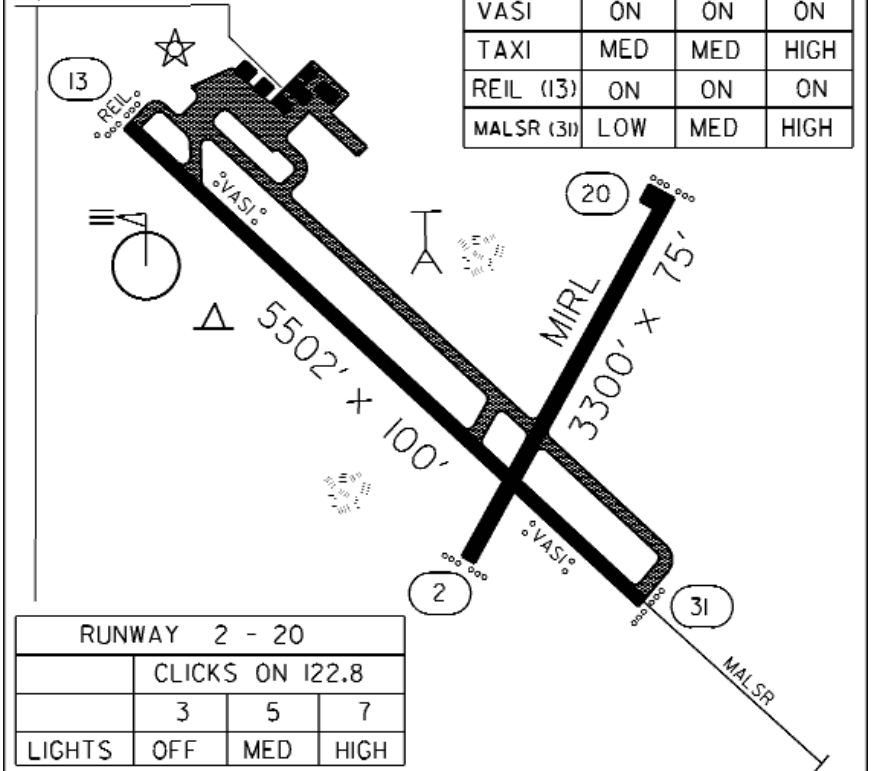
FIELD ELEV. 1162' (FRM) FAIRMONT



SEC. CH: OMAHA NORTH
 LAT: 43° 38.6'
 LONG: 94° 24.9'
 COMM: CTAF: 122.8(L)
 AWOS: 110.2 VOR
 RCO FSS: 123.6R 110.2T
 MPLS CTR: 127.75
 RNAV: (FRM 110.2) ON AIRPORT
 TPA: 2000' (838')
 APPROACH: ILS, GPS, VOR-DME & VOR

N VARIATION 4° E
 DAYLIGHT: TO GET LOW, CLICK '5' OR '7' FIRST, THEN '3'

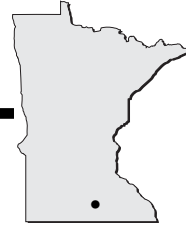
RUNWAY 13 - 31			
	CLICKS ON 122.8		
	3	5	7
LIGHTS	OFF	MED	HIGH
VASI	ON	ON	ON
TAXI	MED	MED	HIGH
REIL (13)	ON	ON	ON
MALSR (31)	LOW	MED	HIGH



RUNWAY 2 - 20			
	CLICKS ON 122.8		
	3	5	7
LIGHTS	OFF	MED	HIGH

FAIRMONT MUNICIPAL AIRPORT FAIRMONT

Faribault - FBL

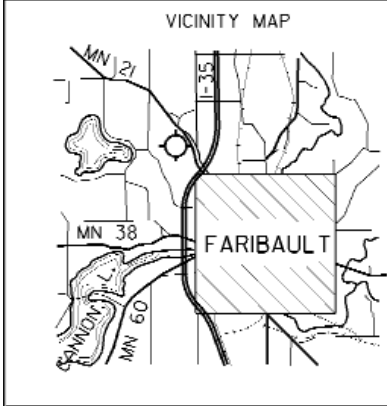


Airport Manager: Gerald Serres - 507-332-0140 - qai@myclearwave.net
Contact Person: Gerald Serres - 507-332-0140 - qai@myclearwave.net
Chamber of Com: 800-658-2354 - www.faribaultmn.org
Aero Cht Coord: 12-I
AWOS/ASOS: 507-332-2505 - VOR 111.2
MnWAS Loc/Hrs: Arrival/Departure Building - 24 Hours
Attended: May-Sep/All/0800-1900, Oct-Apr/All/0800-1700
Fuel: 100LL, Jet A
Self Service Fuel: Visa, Mastercard
After Hrs Service: 507-838-7152
FBO(s): Quality Aviation, Inc. - 507-332-0140 - qa@deskmedia.com - www.planequality.com
Hummingbird Helicopters LLC - 507-332-9625 - 122.8 - Chris@hummingbirdhelicopters.us - www.hummingbirdhelicopters.com
Ground Transport: Taxi
Car Rental
Food Service: Vending Machines
Dining: Lavender Inn - 507-334-3500 - .50 Mile
AmericInn & Suites - 800-634-3444 - .50 Mile
Microtel Inn & Suites - 888-771-7171 - .50 Mile
Lodging: Super 8 Motel - 507-334-1634 - .50 Mile
Airport Events: Airfest/Balloon Rally - September
Underwing Camp: Yes
Campgrounds: Camp Faribo - 507-332-8453
LeMieux Resort - 507-334-5334
Robert's Lake Resort - 507-332-8978
Shady Acres Resort - 507-334-6661
Golf Courses: Faribault Golf & Country Club
Local Attractions: Self-Guided Historic Tour
Alexander Faribault House
Rice County Museum
Faribo Woolen Mill & Factory Store
Comments: Glider Activity April-November
Glider Rides & Instruction - Soaring Sensations - www.soaring-sensations.com - 800-687-0650

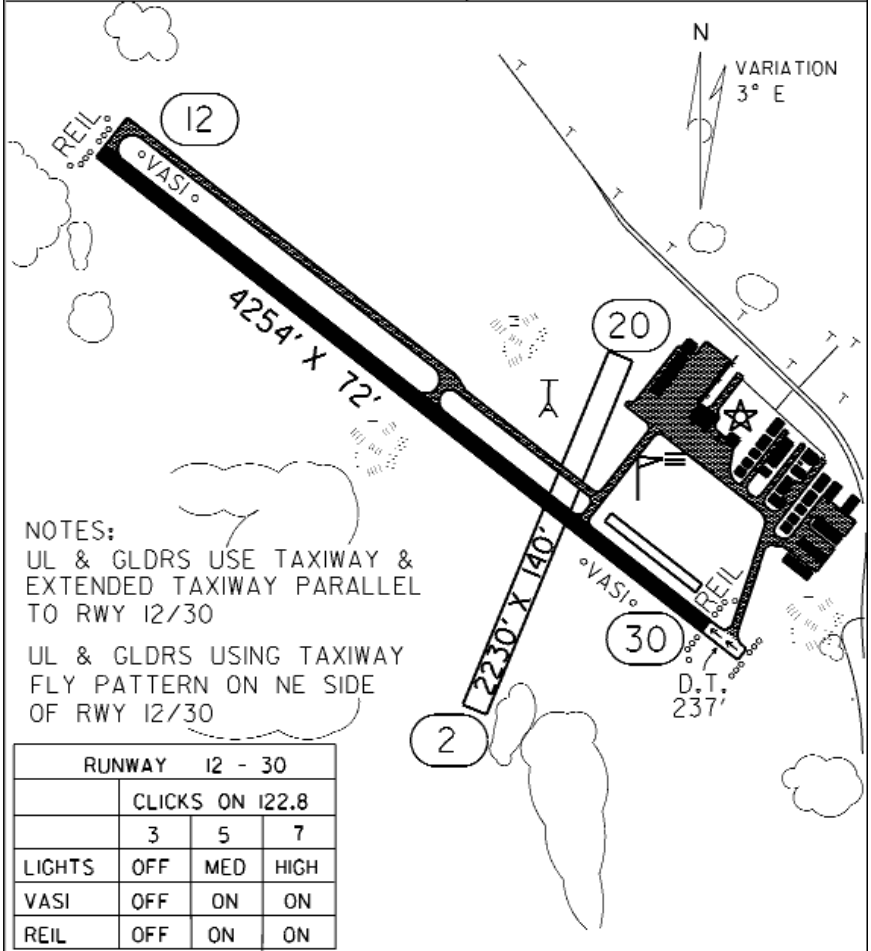
FIELD ELEV. 1060'

(FBL)

FARIBAULT



SEC. CH: OMAHA NORTH
 LAT: 44°19.5'
 LONG: 93°18.6'
 COMM: CTAF: 122.8 (L)
 AWOS: III.2 VOR
 MPLS APP: 125.0
 GCO: 121.725
 RNAV: (FOW III.2) R018 D7.7
 TPA: 2060' (1000')
 APPROACH: VOR,
 VOR-DME & RNAV



RUNWAY	12 - 30		
	CLICKS ON 122.8		
	3	5	7
LIGHTS	OFF	MED	HIGH
VASI	OFF	ON	ON
REIL	OFF	ON	ON

FARIBAULT MUNICIPAL AIRPORT

FARIBAULT

Fergus Falls - FFM



Airport Manager: Dennis Fuhrman - 218-739-3733
Contact Person: Dennis Fuhrman - 218-739-3733
Chamber of Com: 218-736-6951-
www.fergusfalls.com

Aero Cht Coord: 8-C
AWOS/ASOS: 218-736-7216 - VOR 110.4
MnWAS Loc/Hrs: Arrival/Departure Building - Business Hours
Attended: All/Mon-Fri/0730-1900, All/Sat/0800-1200
Fuel: 100LL, Jet A, MOGAS
Self Service Fuel: No
After Hrs Service: 218-739-3733
FBO(s): West Central Airways - 218-739-3733 - 122.80 -
wcenair@prtcl.com

Ground Transport: Taxi Service
Car Lease - 800-666-0952
Courtesy Car
Quality Auto - 218-739-3247

Food Service: Vending Machines
Dining: Perkins - 218-739-2241 - 1.50 Miles
Ponderosa - 1.50 Miles
Hardee's - 1.50 Miles
McDonald's - 1.50 Miles
Mr. C's - 1.50 Miles
Kentucky Fried Chicken - 1.50 Miles
Debbie's Kitchen - 1.50 Miles
Sandpiper - 1.50 Miles
Mabel Murphy's - 1.50 Miles

Lodging: Super 8 Motel - 218-739-3261 - 1.50 Miles
Best Western - 218-739-2211 - 1.50 Miles
Comfort Inn - 218-736-5787 - 1.50 Miles
AmericInn Motel - 218-739-3900 - 1.50 Miles
Days Inn - 218-739-3311 - 1.50 Miles
Motel 7 - 218-736-2554 - 1.50 Miles

Airport Events: Annual Fly-In Pancake Breakfast During Summerfest
In June

Underwing Camp: Yes
Campgrounds: 3 Campgrounds
Golf Courses: Pebble Lake Golf Course - Holes: 18

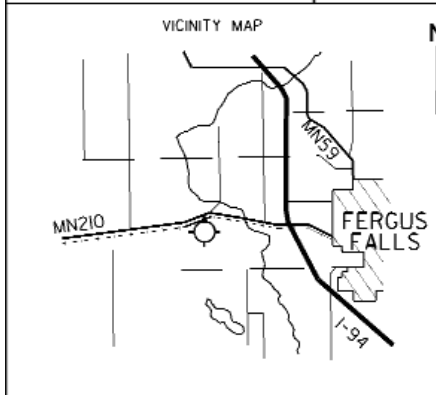
Local Attractions: Fergus Falls Museum; Otter Tail River Trail; Parks &
Lakes; YMCA; Library; FFCC; Bowling Alley; Health
Gyms

Comments: FAX - 218-739-2990
Additional After Hours Phone - 218-739-9217

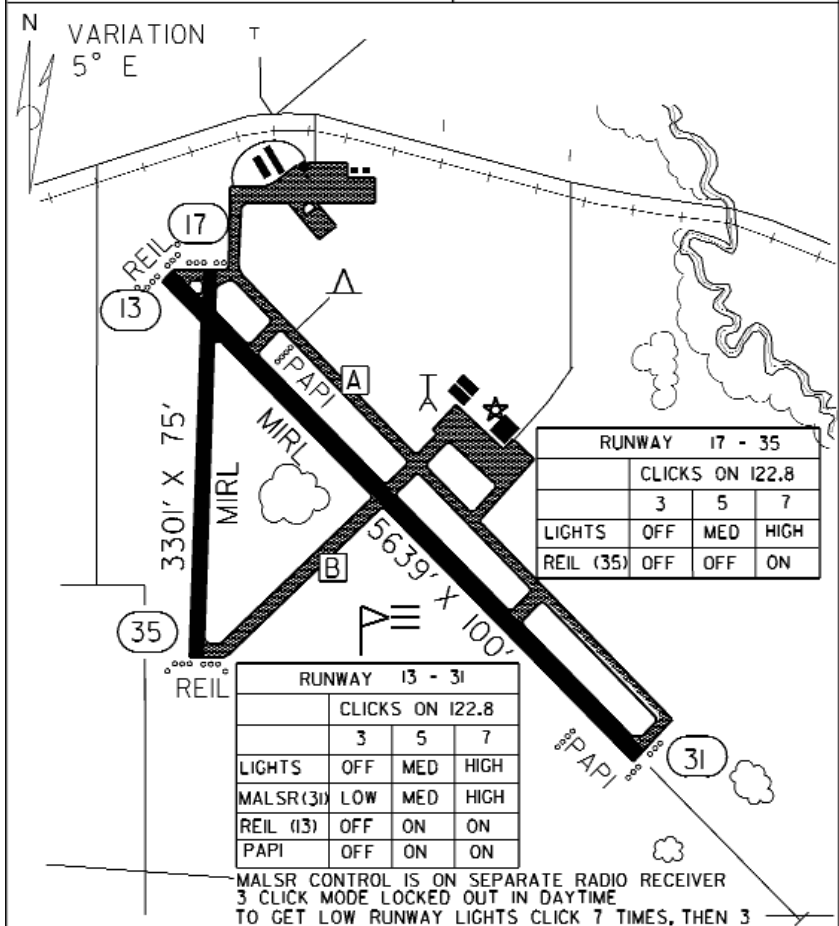
FIELD ELEV. 1182'

(FFM)

FERGUS FALLS



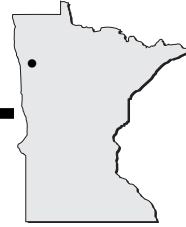
SEC. CH: TWIN CITIES (S)
 LAT: 46° 17.1'
 LONG: 96° 09.4'
 COMM: CTAF: 122.8 (L)
 AWOS: 110.4 VOR
 RCO FSS: 122.35
 RNAV: (FFM 110.4) ON AIRPORT
 TPA: 2000' (818')
 APPROACH: ILS, GPS,
 NDB & VOR



FERGUS FALLS MUNICIPAL AIRPORT
 (EINAR MICKELSON FIELD)

FERGUS FALLS

Fertile - D14



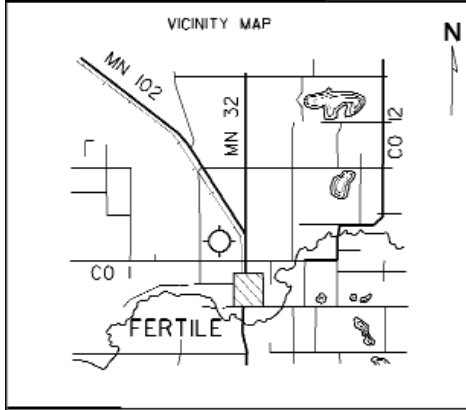
Airport Manager: Sharon Edlund - 218-945-3136
Contact Person: Roger Raaen - 218-945-6516 - fertile@gvtel.com

Chamber of Com: 218-945-3136
Aero Cht Coord: 5-C
AWOS/ASOS: No
MnWAS Loc/Hrs: NA
Attended: Unattended
Fuel: 100LL
Self Service Fuel: No
After Hrs Service: 218-945-6332
FBO(s): None
Ground Transport: None
Food Service: None
Dining: Sand Hill Supper Club - 218-945-6806 - 1 Mile
Mac's Cafe - 218-945-9952 - .50 Mile
Eats & Antiques - 218-945-6134
Lodging: Sand Hill Motel - 218-945-6114 - 1 Mile
Airport Events: None Reported
Underwing Camp: Yes
Campgrounds: Fertile Nature Center
JD Mason Park
Golf Courses: 218-945-3535
Local Attractions: Sand Hills
Polk County Fair
Agassiz Environmental Learning Center -
218-945-3129
Comments: None


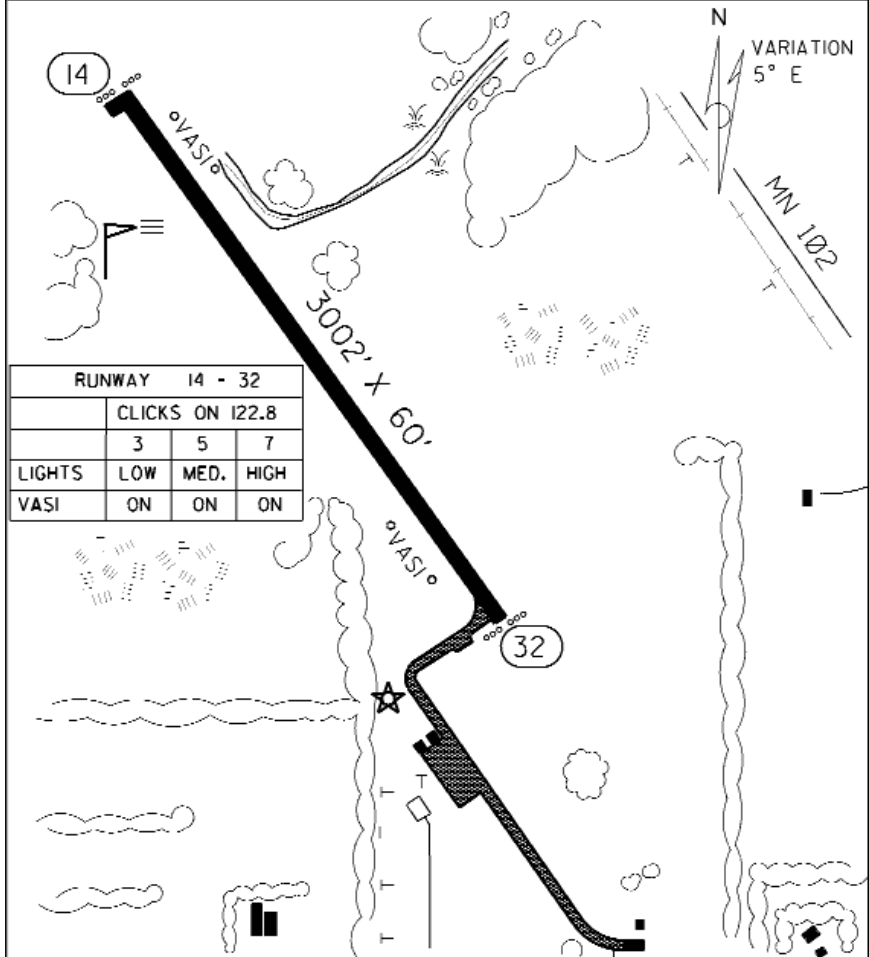
FIELD ELEV. 1135'

(D14)

FERTILE



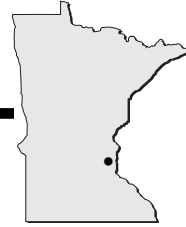
SEC. CH: TWIN CITIES (N)
 LAT: 47° 32.9'
 LONG: 96° 17.3'
 COMM: CTAF: 122.8(L)
 FARGO APP: 120.4
 RNAV: (TVF 108.4) R180 D31.4
 TPA: 2135' (1000')

FERTILE MUNICIPAL AIRPORT

FERTILE

Forest Lake - 25D



Airport Manager: Charles "Chip" Robinson -
651-464-3550 -
chip@ci.forest-lake.mn.us

Contact Person: Charles "Chip" Robinson -
651-464-4522 - chip@ci.forest-lake.mn.us

Chamber of Com: 651-464-3200 - www.flacc.org

Aero Cht Coord: 10-J

AWOS/ASOS: No

MnWAS Loc/Hrs: Line Building - 24 Hour By Key Pad

Attended: All/All/Daylight

Fuel: 100LL

Self Service Fuel: Visa, Mastercard, Discover

After Hrs Service: 651-464-4522

FBO(s): Flight Pro LLC - 651-341-7850 - 122.7 -
www.usfamily.net/web/jims

Ground Transport: Sometimes

Food Service: None

Dining: Duffy's; McDonald's; Burger King; Dairy Queen;
Hardee's; Kentucky Fried Chicken; Blacksmith
Lounge; Perkins; Arby's/Sbarro; Old Log Cabin; Taco
John's; Applebee's; White Castle; Peppermint Parlor
Ice Cream Shop; Lobster Shop
All Restaurants Within 2 Miles

Lodging: AmericInn Motel - 2 Miles
Country Inn & Suites

Airport Events: Fly-In - Third Saturday Of August

Underwing Camp: Yes

Campgrounds: Timm's Marina - 3 Miles

Golf Courses: Castlewood - 2 Miles
Tanner's Brook - 2 Miles

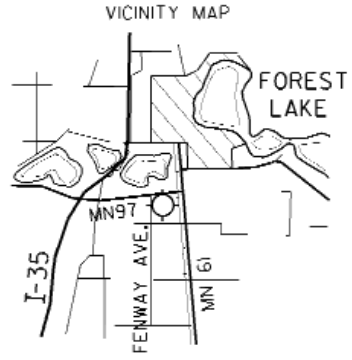
Local Attractions: Clear Lake
Forest Lake
Anderson's Iris Gardens

Comments: Use Runway 13 In Calm Winds
January - Snowmobile Races
February - Ice Fishing Contest
July - Fourth Of July Parade
September - Haydays Grass Drags

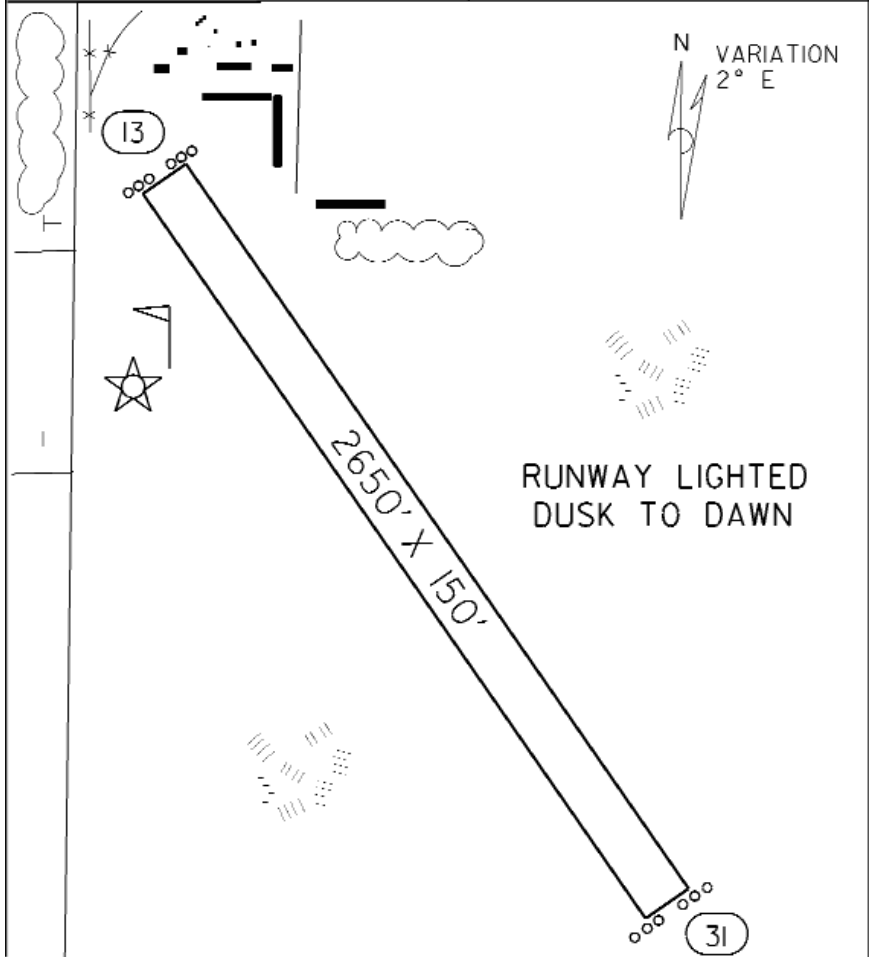
FIELD ELEV. 925'

(25D)

FOREST LAKE



SEC. CH: TWIN CITIES (S)
LAT: 45°14.9'
LONG: 92°59.7'
COMM: CTAF: 122.7
MPLS CTR: 121.05
RNAV: (GEP 117.3) R065 D16.9
TPA: 1925' (1000')



FOREST LAKE AIRPORT

FOREST LAKE

Fosston - FSE
www.fosston.com

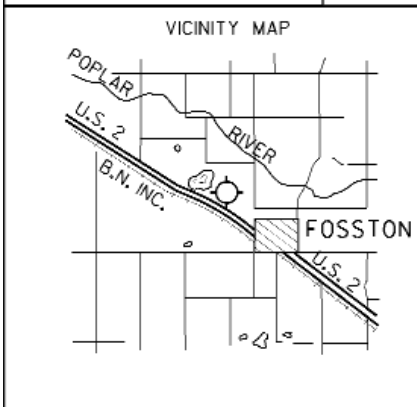



Airport Manager: Chuck Lucken - 218-435-1959 - clucken@gvtel.com
Contact Person: Chuck Lucken - 218-435-1959 - clucken@gvtel.com
Chamber of Com: None
Aero Cht Coord: 5-D
AWOS/ASOS: 218-435-6448 - NDB 224
MnWAS Loc/Hrs: Arrival/Departure Building - Business Hours
Attended: Unattended
Fuel: 100LL
Self Service Fuel: Visa, Mastercard
After Hrs Service: None
FBO(s): None
Ground Transport: None
Food Service: None
Dining: Uncle Bob's Cafe - 218-435-6966 - 1 Mile
The Stadium - 218-435-1166 - 2 Miles
Lodging: Super 8 Motel - 2 Miles
Airport Events: None Reported
Underwing Camp: No
Campgrounds: City Campgrounds - 1 Mile
Golf Courses: Fosston Golf Club - 218-435-6535 - Holes: 9
Local Attractions: Lakes
Fishing
Comments: 100LL fuel is available on an emergency basis, call 218-435-1040.

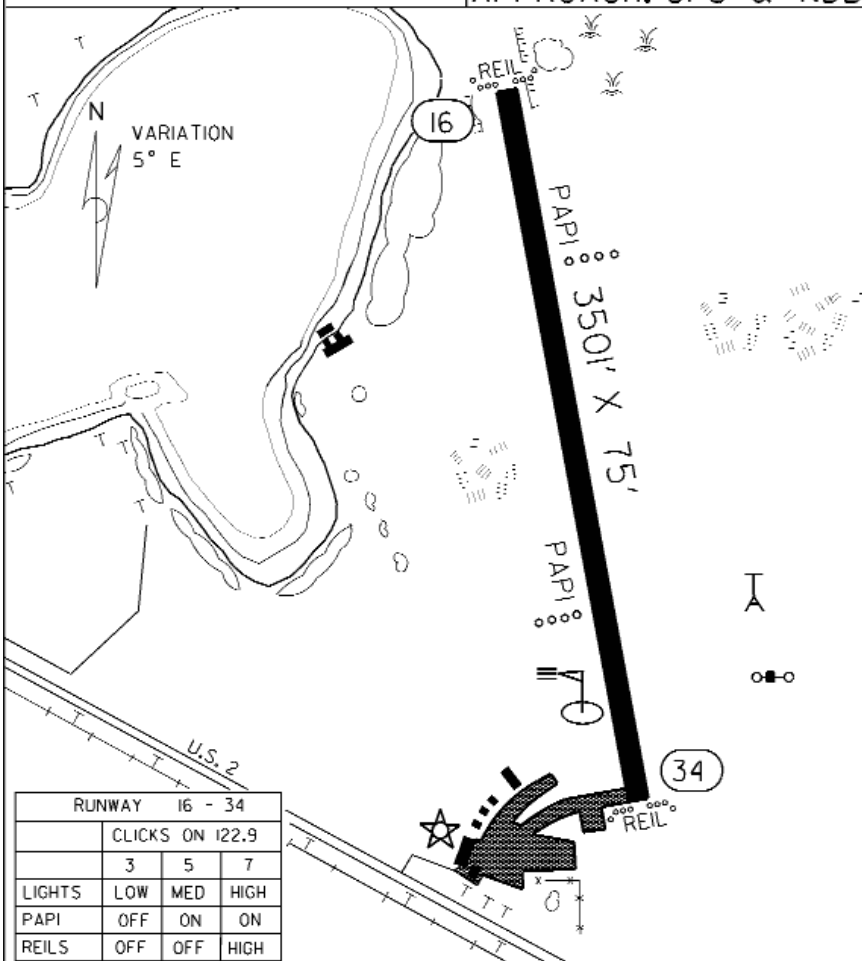
FIELD ELEV. 1277'

(FSE)

FOSSTON



N
 SEC. CH: TWIN CITIES (N)
 LAT: 47° 35.6'
 LONG: 95° 46.4'
 COMM:
 CTAF: 122.9(L)
 AWOS: 224 NDB
 MPLS CTR: 134.75
 GCO: 121.725
 RNAV: (TVF 108.4) RI42 D33.1
 NDB: (FSE) 224
 TPA: 2070' (793') 
 APPROACH: GPS & NDB



FOSSTON MUNICIPAL AIRPORT

FOSSTON

Glencoe - GYL

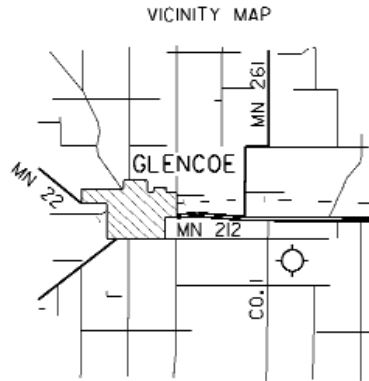


Airport Manager: Mark Larson - 320-864-5586 - mlarson@hutchtel.net
Contact Person: Mark Larson - 320-864-3643 - mlarson@hutchtel.net
Chamber of Com: 320-864-3650 - www.glencoechamber.com
Aero Cht Coord: 11-G
AWOS/ASOS: 320-864-5830 - NDB 407
MnWAS Loc/Hrs: Administration Building - 24 Hours
Attended: Unattended
Fuel: 100LL
Self Service Fuel: No
After Hrs Service: 320-864-6073
FBO(s): None
Ground Transport: None
Food Service: None
Dining: Bump's Family Restaurant - 320-864-6038 - 2 Miles
Pizza Ranch - 320-864-5321
Subway - 320-864-2888
Lodging: Super 8 Motel - 320-864-6191 - 2 Miles
Star Motel - 320-864-5196 - 2 Miles
Airport Events: None Reported
Underwing Camp: No
Campgrounds: Oak Leaf Park
Golf Courses: Glencoe Country Club - Holes: 18
Local Attractions: Oak Leaf Park With Wildlife Sanctuary
Comments: Ultralight Activity
EAA Chapter Meets Third Saturday Each Month - 10:00 A.M.
Additional Contact Person: Mike Drew - 320-864-4636

FIELD ELEV. 992'

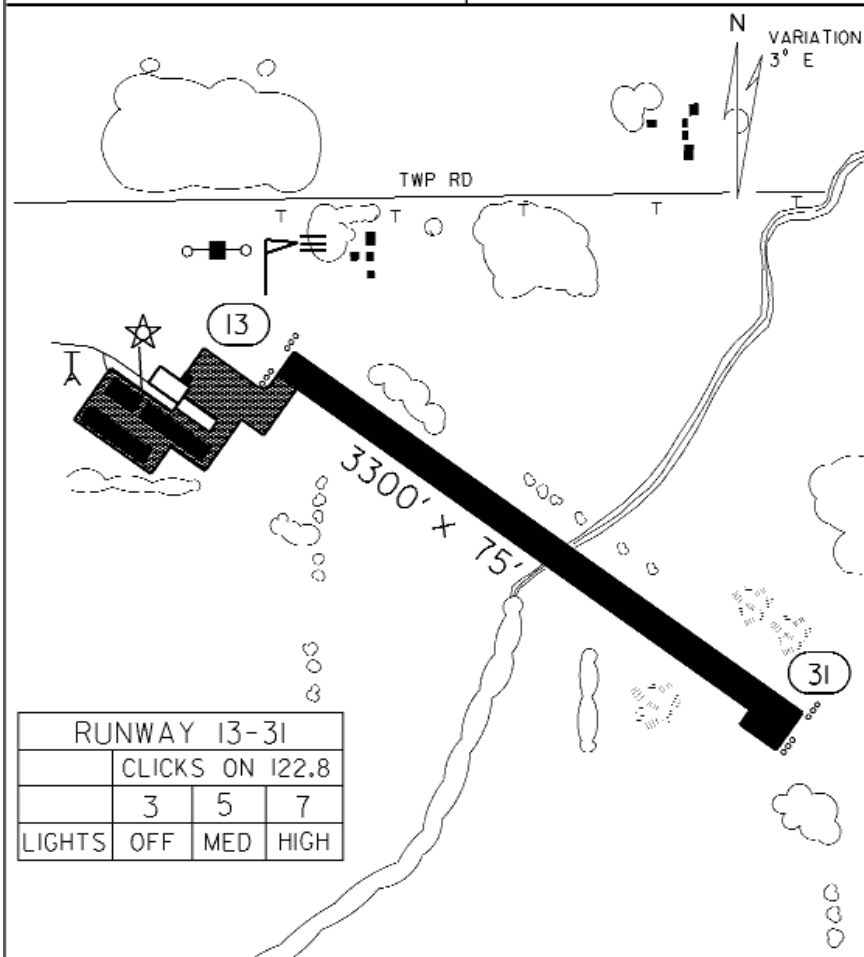
(GYL)

GLENCOE



N

SEC. CH: TWIN CITIES (S)
 LAT: 44° 45.4'
 LONG: 94° 05.0'
 COMM: CTAF: 122.8 (L)
 AWOS: 407 NDB
 MPLS APP: 125.0
 RNAV: (DWN 109.0) R134 D25.5
 NDB: (GYL) 407
 TPA: 1792' (800')
 APPROACH: NDB

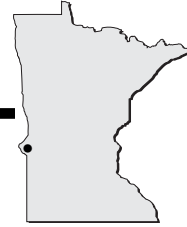


RUNWAY 13-31			
	CLICKS ON 122.8		
	3	5	7
LIGHTS	OFF	MED	HIGH

GLENCOE MUNICIPAL AIRPORT
(VERNON PERSCHAU FIELD)

GLENCOE

Glenwood - GHW



Airport Manager: Dave Iverson - 320-634-5433 - glenwood@runestone.net

Contact Person: Tanis Aircraft Services - 320-634-4772 - info@tanisaircraft.com

Chamber of Com: 800-304-5666 - www.glenwood-starbuck.org

Aero Cht Coord: 9-E

AWOS/ASOS: 320-634-5660 - NDB 346

MnWAS Loc/Hrs: Arrival/Depature Building - 24 Hours

Attended: All/Mon-Fri/0800-1700

Fuel: 100LL

Self Service Fuel: Visa, Mastercard, American Express

After Hrs Service: 320-634-4772

FBO(s): Tanis Aircraft Services - 320-634-4772 - 122.9 - info@tanisaircraft.com - www.tanisaircraft.com

Ground Transport: Courtesy Car, Contact: Tanis Aircraft 320-634-4772
Police - 320-634-4518

Food Service: None

Dining: Stella Bella Coffee House - 320-634-5202 - 3 Miles;
Pizza Ranch - 320-634-4161 - 3 Miles; Subway - 320-634-5195 - 3 Miles; Torgy's; Wild Ridge; A & W - 320-634-4320 - 2 Miles

Lodging: Scottwood Motel - 320-634-5105 - 2 Miles

Airport Events: None Reported

Underwing Camp: Yes

Campgrounds: Barsness Park - 320-634-5433
Woodlawn Resort - 763-634-3619
Hunt's Resort - 320-634-3323
Green Valley Resort - 320-634-4010
Thor's Resort - 320-554-3490
Canary Beach Resort - 320-554-2471

Golf Courses: Minnewaska Golf Club - 320-634-3680
Peter's Sunset Beach Resort & Golf Club - 320-634-4501

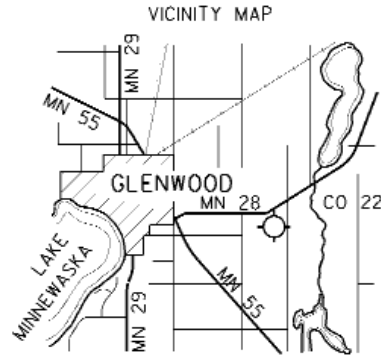
Local Attractions: Lake Minnewaska Valley Recreational Area; 2 City Parks; Campgrounds; Resort

Comments: Minnewaska Valley is a very scenic, easy living recreational area. Glenwood is a well-balanced community with a strong industrial section, featuring Tanis Aircraft Services, as well as 44 other industrial companies. For after hours access to Arrival/Departure building use NDB frequency numbers to unlock combination on entry doors.

FIELD ELEV. 1393'

(GHW)

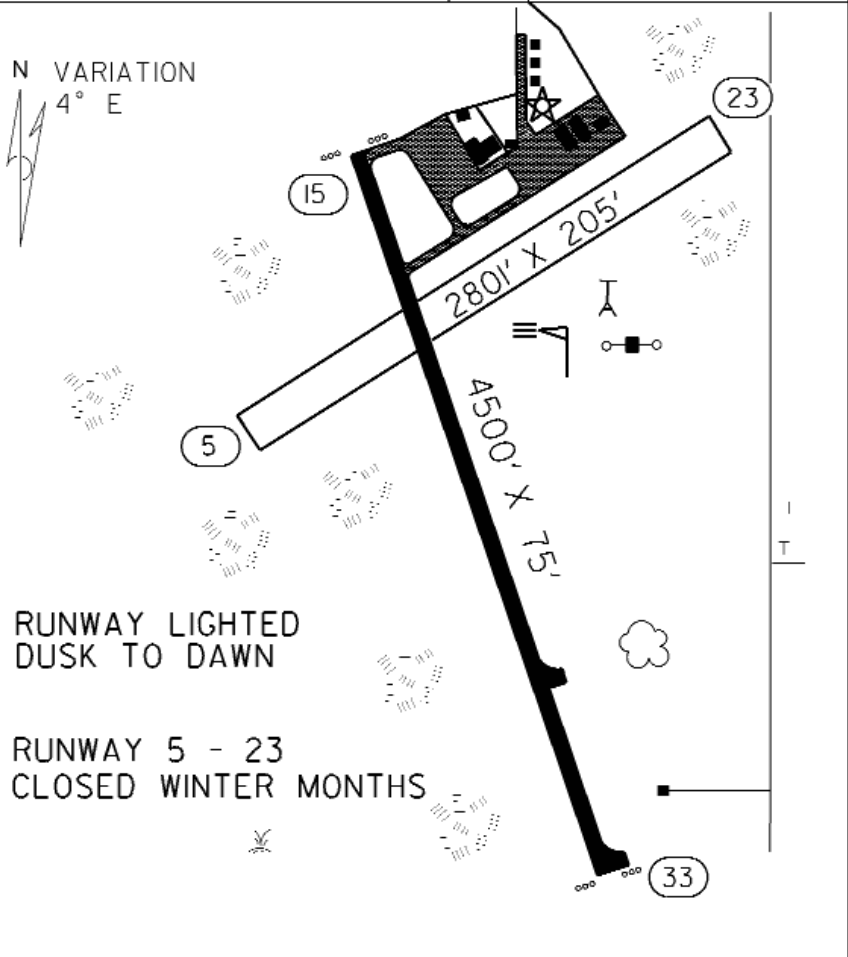
GLENWOOD



SEC. CH: TWIN CITIES (S)
 LAT: 45° 38.6'
 LONG: 95° 19.2'
 COMM: CTAF: 122.9
 AWOS: 346 NDB
 MPLS CTR: 126.1
 GCO: 121.725
 RNAV: (AXN 112.8) R184 D19.2
 NDB: (GHW) 346
 TPA: 2200' (807')

APPROACH: GPS & VOR

N VARIATION
 4° E



RUNWAY LIGHTED
 DUSK TO DAWN

RUNWAY 5 - 23
 CLOSED WINTER MONTHS

GLENWOOD MUNICIPAL AIRPORT

GLENWOOD

Grand Marais - CKC

www.boreal.org/airport

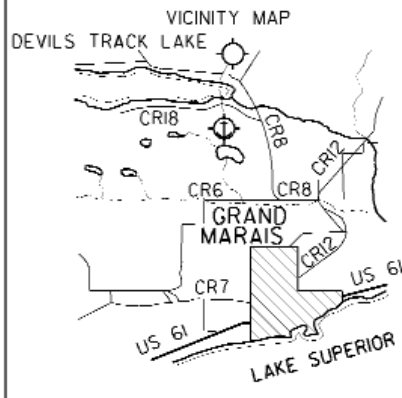


Airport Manager: Rodney Roy - 218-387-2012 - airport@boreal.org
Contact Person: Dottie & Rodney Roy - 218-387-3024 - airport@boreal.org
Chamber of Com: 888-922-5000 - airport@boreal.org
Aero Cht Coord: 5-O
AWOS/ASOS: 218-387-1971 - VHF 119.925
MnWAS Loc/Hrs: Arrival/Departure Building - 24 Hours
Attended: All/All/0800-1700
Fuel: 100LL, Jet A
Self Service Fuel: No
After Hrs Service: 218-387-3024
FBO(s): Roy Aero Service - 218-387-3024 - 122.80
Ground Transport: Rentals - Steve's Sports & Auto - 218-387-1060
Taxi - Superior RV - 218-287-1801
Food Service: Vending
Catering
Dining: The Landing - 1 Mile
Lodging: The Landing - 1 Mile
Airport Events: Fisherman's Picnic Fly-In - First Full Weekend In August
Underwing Camp: No
Campgrounds: Devil's Track Campground - 5 Miles
Pine Mountain Campground - 1 Mile
Golf Courses: Gunflint Hills - 4.50 Miles
Superior National At Lutsen - 20 Miles
Local Attractions: Boundary Waters Canoe Area
Hiking
Biking
Skiing (Cross-Country & Downhill)
Fishing
Boating
Golf
Comments: Heated Hangar Space Available
U. S. Customs Landing Rights Airport - May 15
Through October 15 - Advance Notice Required -
218-387-1148 (9:00 A.M. - 5:00 P.M.) Or
218-475-2244 (24 Hours)
Boreal Forest Web Site - www.boreal.org

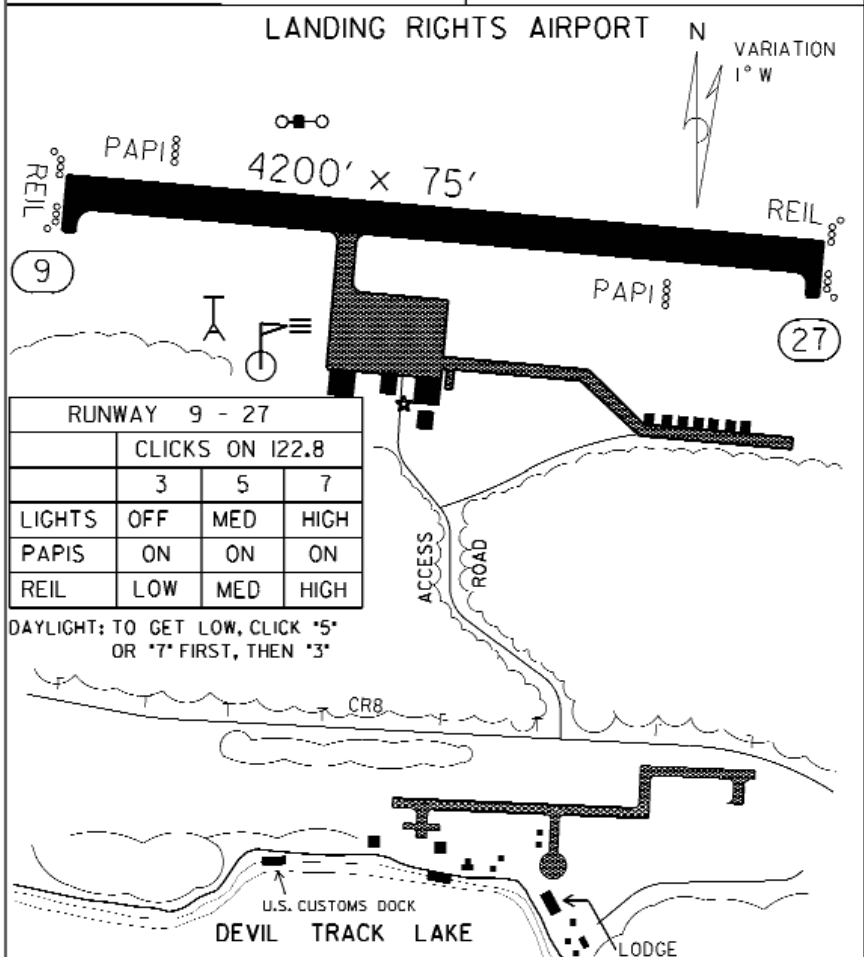
FIELD ELEV. 1798'

(CKC)

GRAND MARAIS



N
SEC. CH: GREEN BAY (N)
LAT: 47° 50.3'
LONG: 90° 23.0'
COMM: CTAF: 122.8 (L)
AWOS: 119.925 VHF
RCO FSS: 122.3
RNAV: (IWD 108.8) R351D79.1
NDB: (CKC) 358
TPA: 2600' (802')
APPROACH: GPS & NDB



GRAND MARAIS-COOK COUNTY AIRPORT

GRAND MARAIS

Grand Rapids - GPZ



Airport Manager: Mark Hoyne - 218-326-0893 - mhoyne@ci.grand-rapids.mn.us

Contact Person: Airways Aviation Center - 218-326-1226

Chamber of Com: 800-GRANDMN - www.grandmn.com

Aero Cht Coord: 6-H

AWOS/ASOS: 218-326-8337 - VOR 111.4

MnWAS Loc/Hrs: Airways Aviation Center, Inc. - Same As Attendance Schedule

Attended: All/All/0700-2100

Fuel: 100LL, Jet A

Self Service Fuel: No

After Hrs Service: # On Door

FBO(s): Airways Aviation Center, Inc. - 218-326-1226 - 122.5-
airways@paulbunyan.net

Ground Transport: ACAR - 218-327-0807; Rapid Taxi - 218-327-2389; Midnite Taxi - 218-327-4898; Courtesy Van

Food Service: First Class - 5:30 A.M.-3:30 P.M. - Monday-Saturday - 218-326-2600
Vending Machines

Dining: Sawmill Inn - 218-326-8501 - 1 Mile
Rainbow Inn - 218-326-9655 - 1 Mile
Ground Round - 218-327-8655 - 1 Mile
Applebees - 218-326-8878 - 1 Mile

Lodging: Super 8 Motel - 218-327-1108 - .50 Mile; Sawmill Inn - 218-326-8501 - 1 Mile; Rainbow Inn - 218-326-9655 - 1 Mile; Country Inn - 218-327-4960 - .50 Mile; AmericInn Motel - 218-326-8999 - .75 Mile

Airport Events: Father's Day Fly-In Breakfast By Civil Air Patrol & Airport Open House

Underwing Camp: Yes

Campgrounds: Pokegama Dam; Fairgrounds; Grand Rapids; Camping

Golf Courses: Pokegama Lake Golf Course; Wendigo Golf Club; Ruttger's Sugar Lake; Coleraine Golf Course; Eagle Ridge Golf Course; Blueberry Hills Golf Course

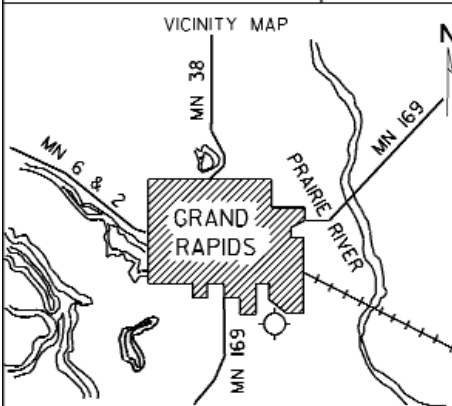
Local Attractions: Forest History Center; Blandin Paper Company; Iron Mines; Itasca County Area Of 1,000 Lakes; Tall Timber Days - First Weekend Of August; Local Area Fishing Guide Service; Olympic Size Ski Jump; Home of MN Deer Hunters Association; Fall National Grouse Hunts; Judy Garland Festival In June; Hill Annex Iron Mine Tours; 62 Local Resorts; Northern MN Car Show & Swap Meet In July; Annual All Vets Reunion In September; Fall Color Tours In September;

Comments: Seaplane Base On Airport; Call In Advance For After Hours Re-fueling Service; Aircraft With Greater Than 30 Passengers Require PPR 24 Hours In Advance - Call 218-259-2733; Call In Advance For underwing Camping

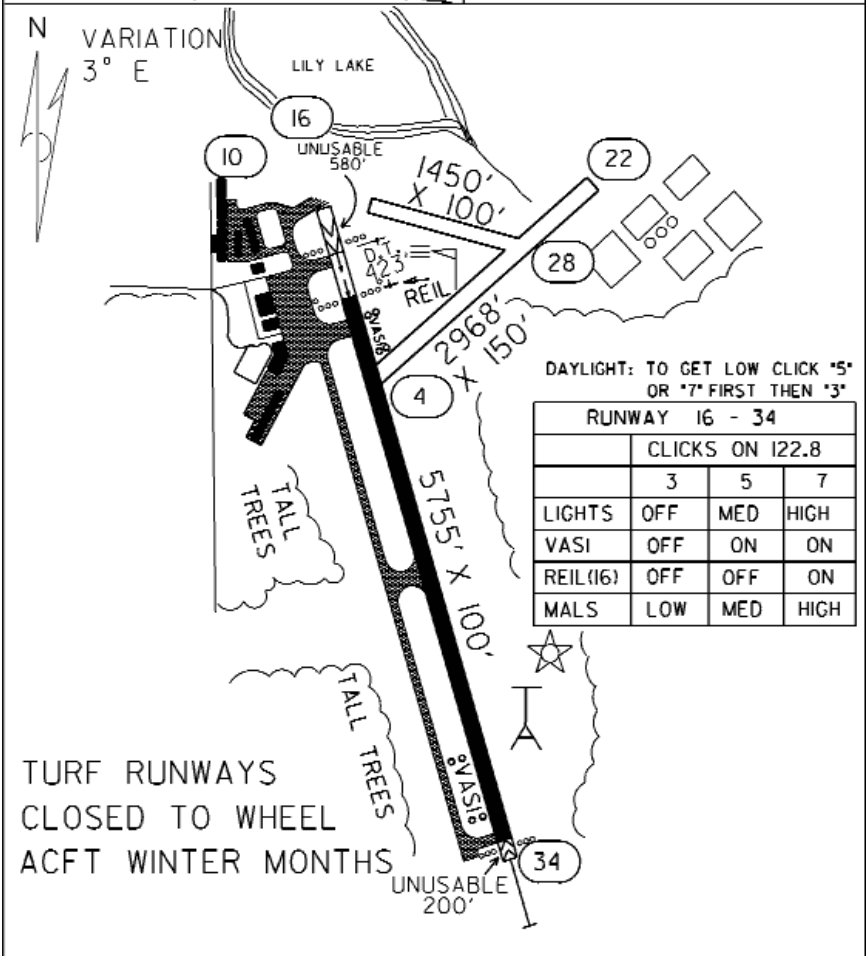
FIELD ELEV. 1355'

(GPZ)

GRAND RAPIDS



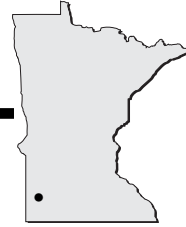
SEC. CH: TWIN CITIES (N)
 LAT: 47° 12.7'
 LONG: 93° 30.6'
 COMM: CTAF: 122.8 (L)
 AWOS: III.4 VOR
 RCO FSS: 122.05
 MPLS CTR: 127.9
 RNAV: (GPZ III.4) R337 D3.0
 TPA: 2350' (995')
 APPROACH: ILS, GPS,
 NDB & VOR



GRAND RAPIDS-ITASCA COUNTY AIRPORT
 (GORDON NEWSTROM FIELD)

GRAND RAPIDS

Granite Falls - GDB



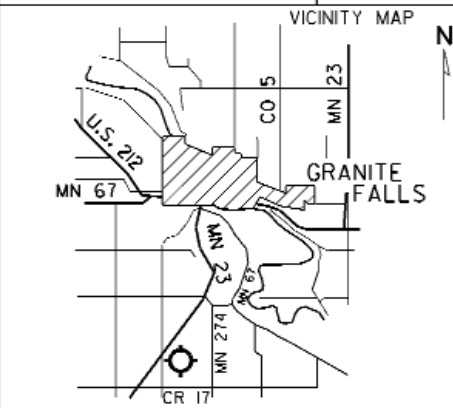
Airport Manager: Keith Woods - 320-564-5665
Contact Person: Keith Woods - 320-564-2199
Chamber of Com: 320-564-4039 -
www.granitefalls.com

Aero Cht Coord: 11-D
AWOS/ASOS: 320-564-9388 - VHF 120.10
MnWAS Loc/Hrs: Arrival/Departure Building - 24 Hours
Attended: Unattended
Fuel: 100LL
Self Service Fuel: Visa, Mastercard, American Express
After Hrs Service: 320-564-2199
FBO(s): None
Ground Transport: Heartland Express Shuttle Service - 320-564-4800
Courtesy Car
Food Service: None
Dining: DeToy's Family Restaurant - 320-564-3963 - 4 Miles
Prairies Edge Casino - 320-564-2121 - 3 Miles
Lodging: Super 8 Motel - 4 Miles
Viking Jr. Motel - 4.25 Miles
Prairies Edge Casino - 320-564-2121 - 3 Miles
Airport Events: Semi-Annual Airshow In July
Underwing Camp: No
Campgrounds: Memorial Park - 3.50 Miles
Golf Courses: Granite Falls Golf Course - 5 Miles
Local Attractions: Western Fest - June
Ole & Lena Days - February
Memorial Park - 3.50 Miles
Yellow Medicine County Museum - 4 Miles
Prairies Edge Casino - 320-564-2121 - 3 Miles
Upper Sioux Agency State Park - 7 Miles
Comments: Additional Information Phone - 320-564-3011 Or
320-564-3100
Additional After Hours Service Phone - 320-564-5665
**Noise sensitive area surrounding airport, please
avoid repeated overflights.**


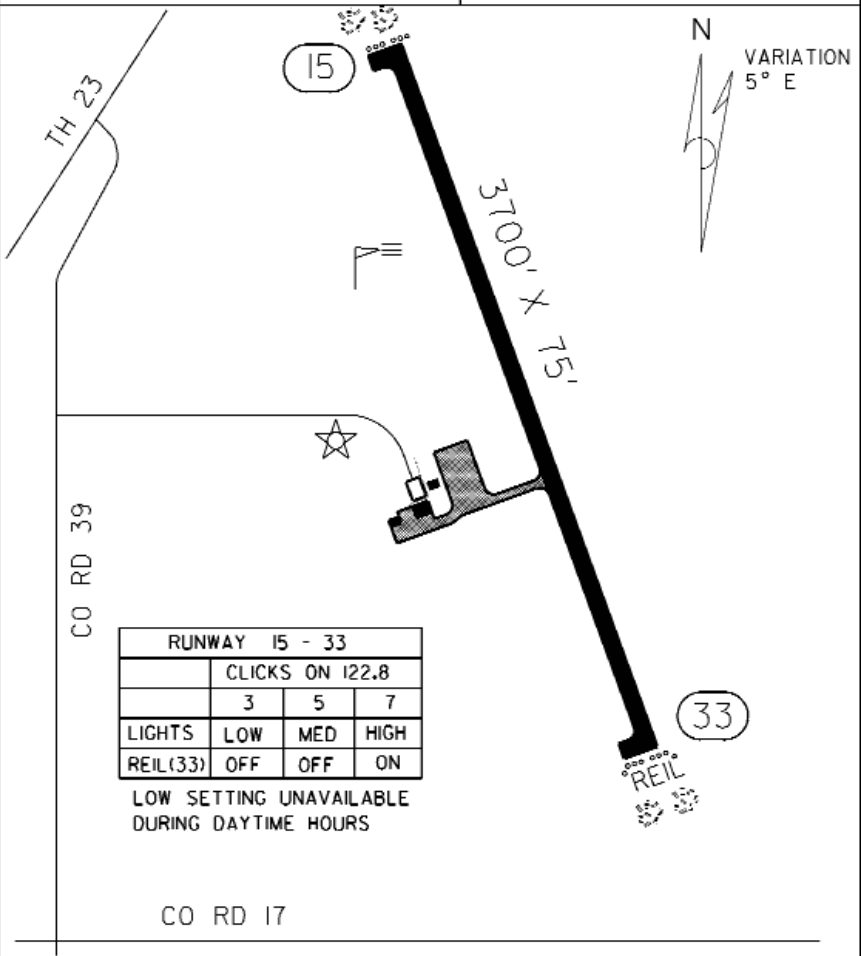
FIELD ELEV. 1047'

(GDB)

GRANITE FALLS



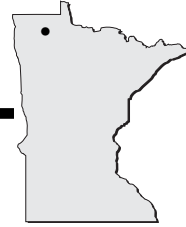
SEC. CH: TWIN CITIES (S)
 LAT: 44° 45.2'
 LONG: 95° 33.4'
 COMM: CTAF: 122.8 (L)
 AWOS: 120.10 VHF
 MPLS CTR: 127.1
 RNAV: (MVE III.6) RI48 DI4.8
 TPA: 2047' (1000')
 APPROACH: GPS & VOR-DME

GRANITE FALLS MUNICIPAL AIRPORT
(LENZEN-ROE MEMORIAL FIELD)

GRANITE FALLS

Grygla - 3G2

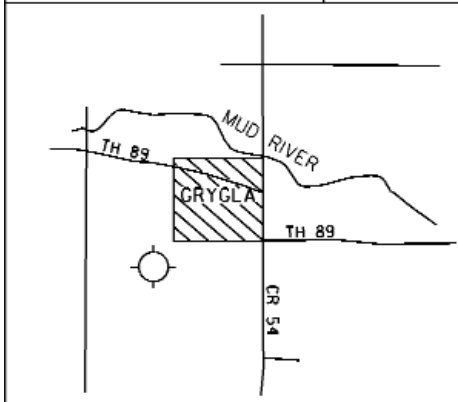


Airport Manager: Carter Torgerson - 218-294-6728
Contact Person: Carter Torgerson - 500-425-3271
Chamber of Com: None
Aero Cht Coord: 4-D
AWOS/ASOS: No
MnWAS Loc/Hrs: NA
Attended: Unattended
Fuel: None
Self Service Fuel: No
After Hrs Service: 500-425-3271
FBO(s): None
Ground Transport: None
Food Service: None
Dining: Steak Knife III - 218-294-6197 - .25 Mile
Grygla Café - 218-294-6306 - .50 Mile
Diamond's - 218-294-6359 - .50 Mile
Lodging: Motel 89 - 218-294-6158 - .75 Mile
Airport Events: Fly-In - Call For Details
Underwing Camp: Yes
Campgrounds: Grygla Park - 1 Block
Golf Courses: None
Local Attractions: Hunting
Snowmobiling
Sightseeing
Minnesota's Only Wild Elk Herd
Comments: None

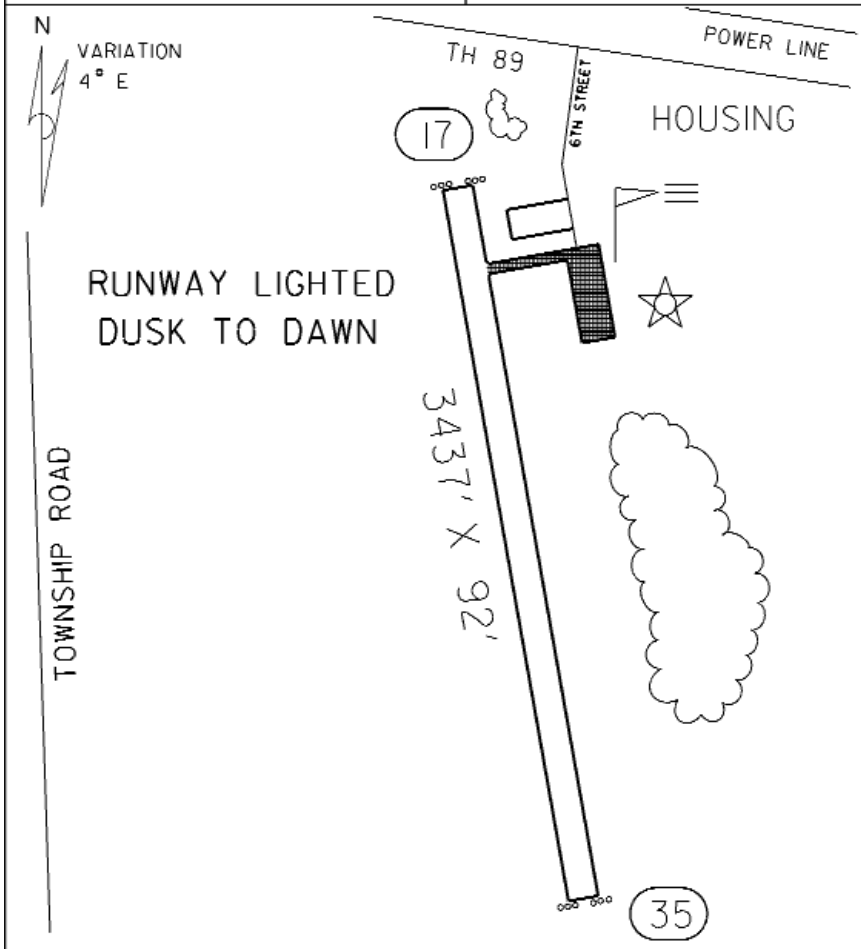
FIELD ELEV. 1177'

(3G2)

GRYGLA



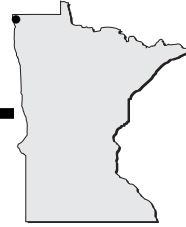
SEC. CH: TWIN CITIES (N)
 LAT: 48°17.8'
 LONG: 95°37.6'
 COMM: CTAF: 122.9
 NAV AIDS:
 RNAV: (TVF 108.4) R052 D25.8
 TPA: 2177' (1000')



GRYGLA MUNICIPAL AIRPORT
 (MEL WILKENS FIELD)

GRYGLA

Hallock - HCO

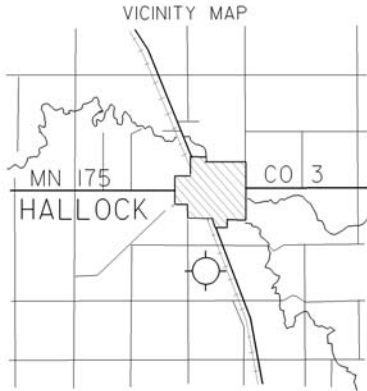


Airport Manager: Jeremy Seng - 218-843-2076
Contact Person: Hank Noel - 218-843-2737
Chamber of Com: 218-843-2737
Aero Cht Coord: 3-B
AWOS/ASOS: 218-843-2415 - VHF 126.475
MnWAS Loc/Hrs: Arrival/Departure Building - 24 Hours
Attended: All/Mon-Fri/0800-1700
Fuel: 100LL
Self Service Fuel: Visa, Mastercard, Discover
After Hrs Service: 218-843-2076
FBO(s): None
Ground Transport: None
Food Service: None
Dining: Mileage Post Cafe - 218-843-3324 - 1 Mile
Lodging: Valley Motel - 218-843-3647 - 1 Mile
Gateway - 218-843-2032 - 1 Mile
Super 8 Motel - 218-843-3702
Airport Events: Annual Fly-In - July
Underwing Camp: Yes
Campgrounds: Gilbert Olson Park With Swimming Pool
Golf Courses: Two Rivers Golf Club
Local Attractions: Lake Bronson State Park - 14 Miles
Kittson Fair - First Weekend In July
Comments: Additional Contact Person - Bill Sugden -
218-843-1059

FIELD ELEV. 819'

(HCO)

HALLOCK



SEC. CH: TWIN CITIES (N)

LAT: 48° 45.2'

LONG: 96° 56.6'


COMM: CTAF: 122.8(L)

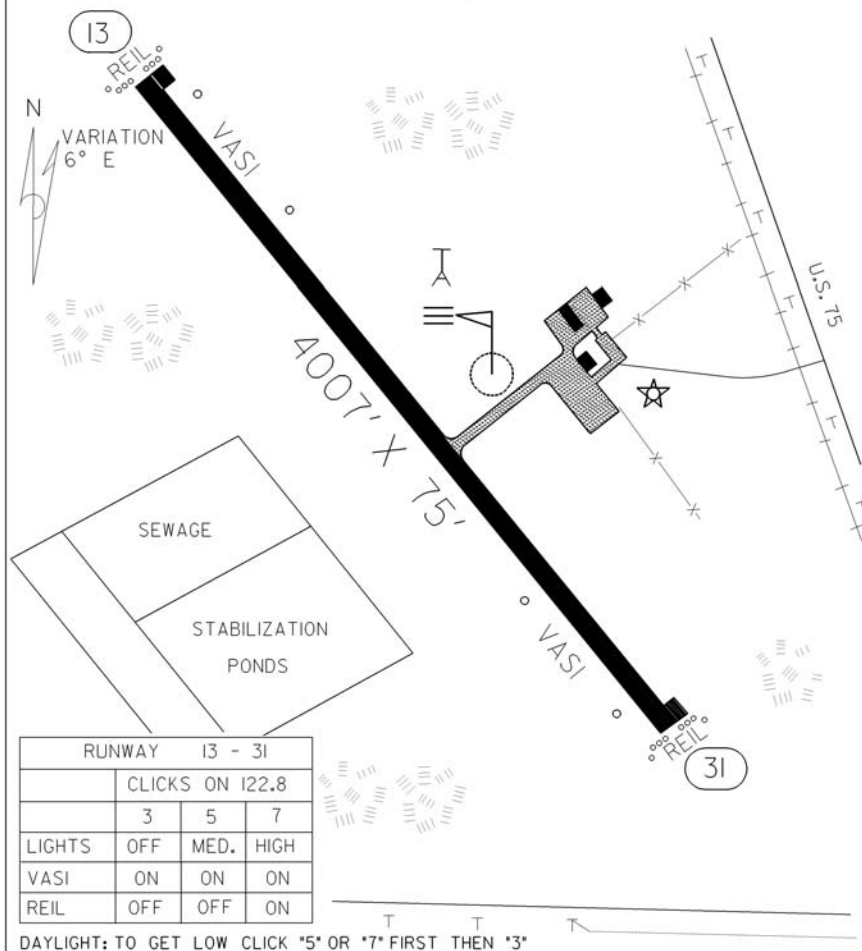
AWOS: 126.475 VHF

MPLS CTR: 132.15

RNAV: (HML 112.4) RI26 D9.8

TPA: 1610' (791')

APPROACH: GPS & 
VOR-DME



HALLOCK MUNICIPAL AIRPORT

HALLOCK

Hawley - 04Y

www.hawley.govoffice.com

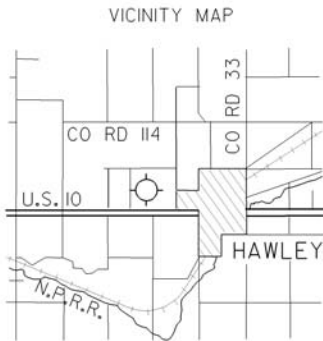



Airport Manager: Lisa Jetvig - 218-483-3331 - info@hawley.govoffice.com
Contact Person: City of Hawley - 218-483-3331 - info@hawley.govoffice.com
Chamber of Com: None
Aero Cht Coord: 7-C
AWOS/ASOS: No
MnWAS Loc/Hrs: NA
Attended: Unattended
Fuel: 100LL
Self Service Fuel: No
After Hrs Service: 218-483-4847
FBO(s): None
Ground Transport: None
Food Service: None
Dining: Castle Rock Supper Club - 218-483-4604 - 2 Miles
Lodging: Riverside Inn - 218-483-4458 - 2 Miles
Airport Events: None Reported
Underwing Camp: No
Campgrounds: Lee Lake Campground - 218-937-5355 - 6 Miles
Golf Courses: Hawley Golf & Country Club - 218-483-4808 - 3 Miles
Local Attractions: Buffalo State Park - 7 Miles
Minnesota Lake Area - 15 Miles
City Park/Picnic Areas - 2 Miles
Comments: None

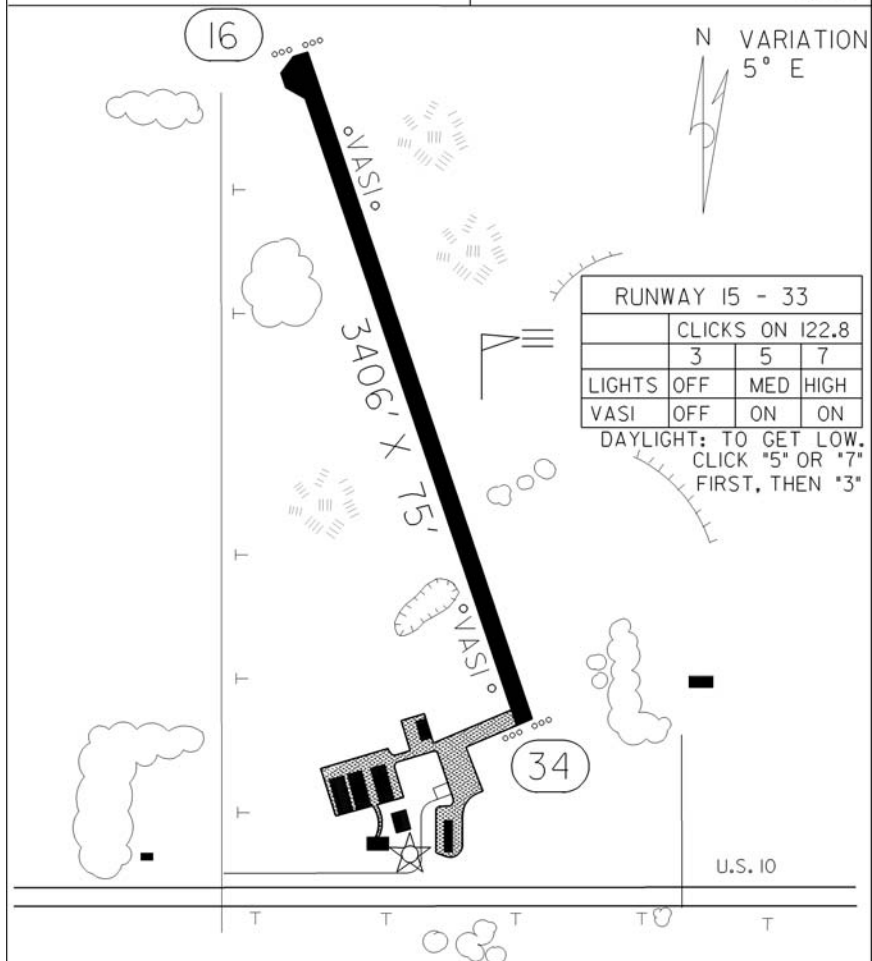
FIELD ELEV. 1208'

(Ø4Y)

HAWLEY



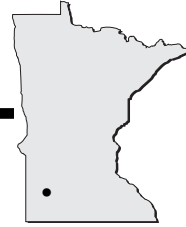
N
 SEC. CH: TWIN CITIES (N)
 LAT: 46° 53.0'
 LONG: 96° 21.1'
 COMM: CTAF: 122.8 (L)
 FARGO APP: 120.4
 RNAV: (FAR 116.2) R60 D22.1
 TPA: 2020' (812')
 APPROACH: GPS & VOR/DME 



HAWLEY MUNICIPAL AIRPORT

HAWLEY

Hector - 1D6



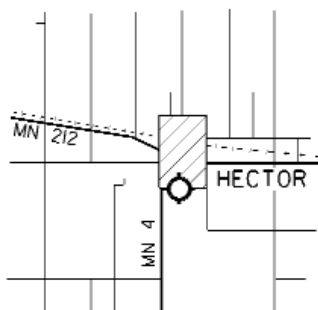
Airport Manager: Ed Newberg - 320-848-2745 - newberg@hcctel.net
Contact Person: Ed Newberg - 320-848-2745 - newberg@hcctel.net
Chamber of Com: 320-848-2122
Aero Cht Coord: 11-F
AWOS/ASOS: No
MnWAS Loc/Hrs: Arrival Departure Building - 24 Hours
Attended: All/All/All
Fuel: 100LL
Self Service Fuel: No
After Hrs Service: 320-848-2745
FBO(s): Newberg Sky Spray LLC - 320-848-2745 - newberg@hcctel.net - www.pipercubs.com
Ground Transport: Possible - Call Ed Newberg
Food Service: None
Dining: Pete's Grill - 320-848-2200 - 1 Mile
High Point Cafe - 320-848-6112 - 1 Mile
Lodging: Sheepshed Hotel - 320-523-5000 - 15 Miles West
212 Motel - 320-523-1480 - 15 Miles West
Airport Events: Annual Flight Breakfast - Third Sunday In September
Underwing Camp: Yes
Campgrounds: None Reported
Golf Courses: Oakdale Country Club - 12 Miles
Local Attractions: Corn Chaff Days - Second Weekend In July
Comments: None

FIELD ELEV. 1077'

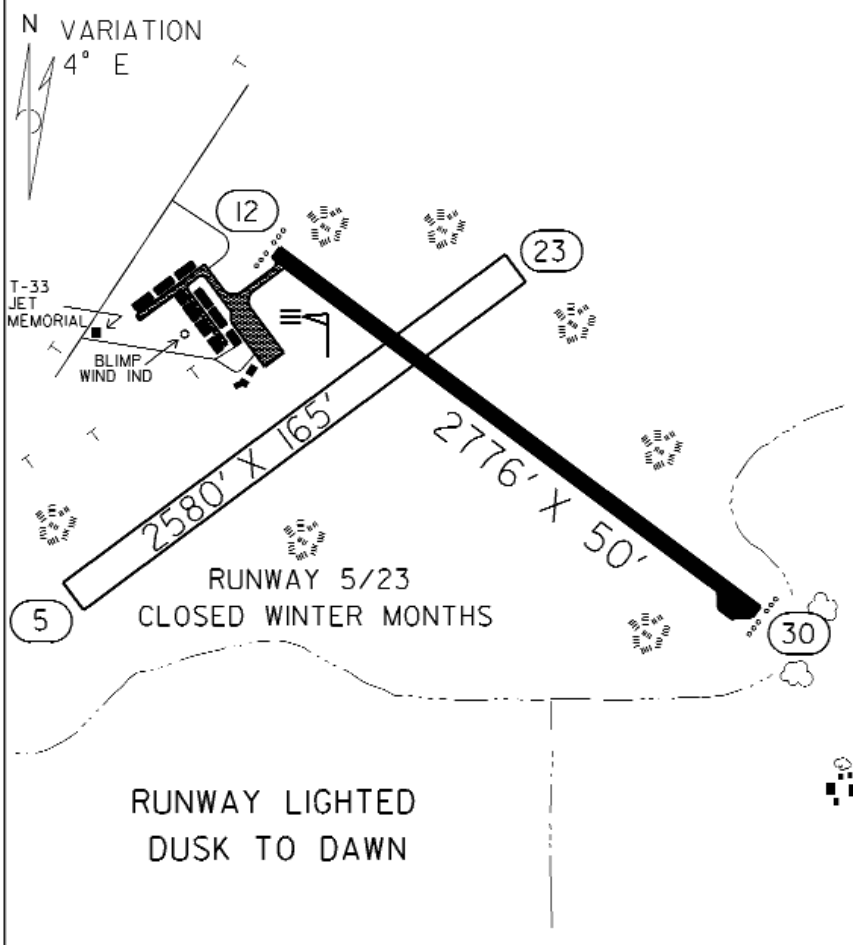
(ID6)

HECTOR

VICINITY MAP



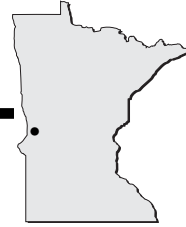
N
SEC. CH: TWIN CITIES (S)
LAT: 44° 43.9'
LONG: 94° 42.9'
COMM: CTAF: 122.8
MPLS CTR: 127.1
RNAV: (RWF 113.3) R044 D23.9
TPA: 1880' (803')



HECTOR MUNICIPAL AIRPORT

HECTOR

Henning - 05Y

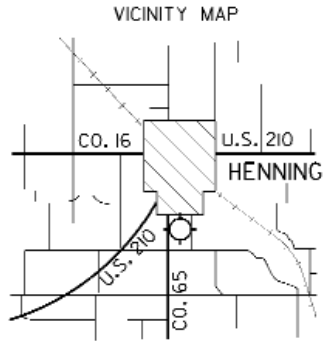


Airport Manager: Tony Thalmann - 218-583-2270 - jwthalm@arvig.net
Contact Person: Tony Thalmann - 218-583-2270 - jwthalm@arvig.net
Chamber of Com: None
Aero Cht Coord: 8-E
AWOS/ASOS: No
MnWAS Loc/Hrs: NA
Attended: Unattended
Fuel: 100LL
Self Service Fuel: No
After Hrs Service: 218-583-2402
FBO(s): None
Ground Transport: Tony Thalmann - 218-583-2270 (Day)
Henning Police - 218-583-2903 (Night)
Food Service: None
Dining: Lucy's Cafe - 2 Miles
Kountry Korner Kafe - 2 Miles
Pizza Pub - 2 Miles
Lodging: Bed & Breakfast - 218-583-4369 - 2 Miles
Airport Events: Annual Fly-In
Underwing Camp: Yes
Campgrounds: Henning Fairgrounds
Golf Courses: Oakwood Golf Course
Balmoral Golf Course
Local Attractions: City Parks
Bowling Alley
Lakes
Comments: New School
Additional Airport Information Phone - 218-583-4296

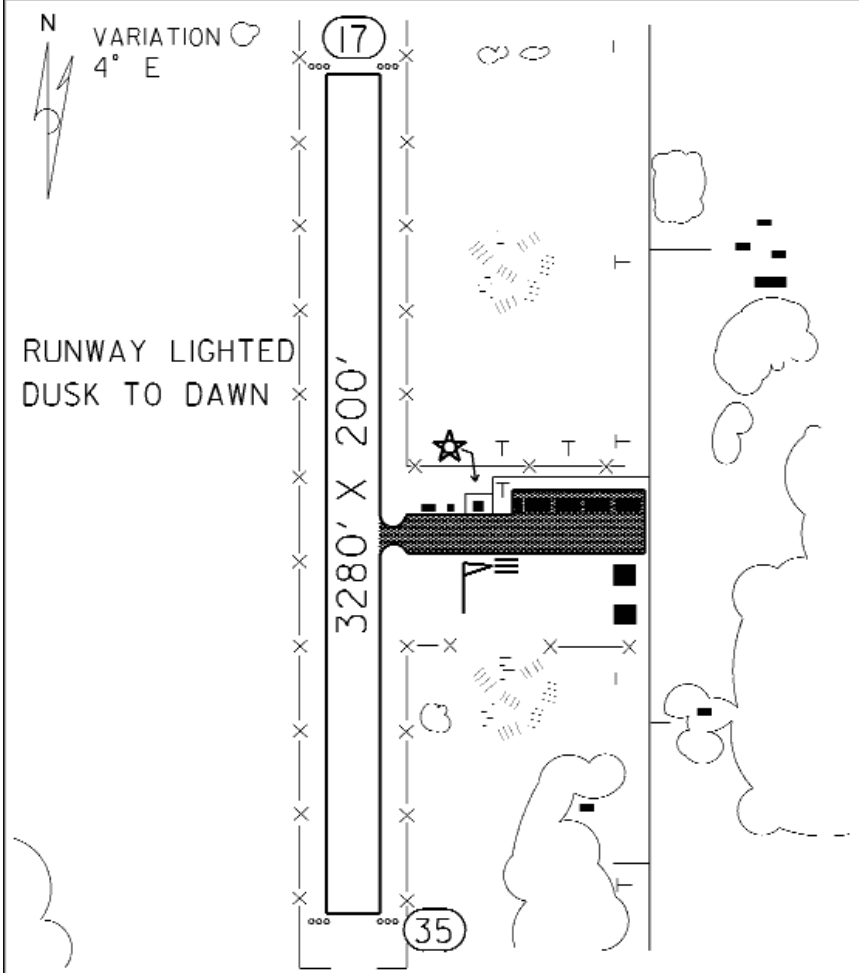
FIELD ELEV. 1455'

(Ø5Y)

HENNING



SEC. CH: TWIN CITIES (S)
LAT: 46° 18.2'
LONG: 95° 26.4'
COMM: CTAF: 122.9
MPLS CTR: 126.1
RNAV: (AXN 112.8) R332 D23.2
TPA: 2250' (795')



HENNING MUNICIPAL AIRPORT

HENNING

Herman - 06Y

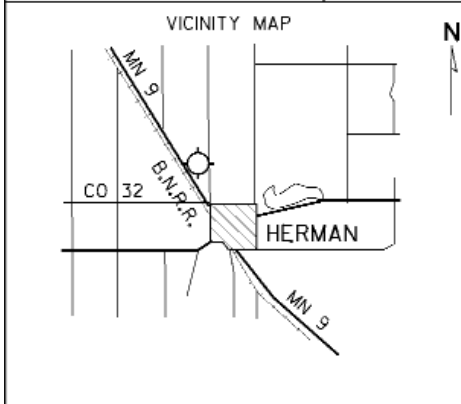


Airport Manager: John Aanden - 320-677-2746
Contact Person: John Aanden - 320-677-2746
Chamber of Com: None
Aero Cht Coord: 9-C
AWOS/ASOS: No
MnWAS Loc/Hrs: NA
Attended: Unattended
Fuel: 100LL
Self Service Fuel: No
After Hrs Service: 320-677-2746
FBO(s): None
Ground Transport: Neil Blume - 320-677-2382
John Aanden - 320-677-2746
Pat Sjoquist - 320-677-2658
Jerry Bryson - 320-677-2211 Or 320-677-2447
Food Service: None
Dining: Denny's Cafe - 320-677-2626 - 2 Miles
Lodging: Prairie Inn - 320-589-3030
Super 8 Motel
Airport Events: None Reported
Underwing Camp: Yes
Campgrounds: Herman Fairgrounds
Niemackl Lake Park
Pine Ridge Park
Golf Courses: Wheaton Country Club - 320-563-4079
Pomme de Terre Golf Club - 320-589-1008
Tipsinah Mounds Golf Course - 320-685-5114
Local Attractions: Niemackl Lake Park
Pine Ridge Park
Comments: Herman Airport Has Hangar Space, Transportation & Restrooms

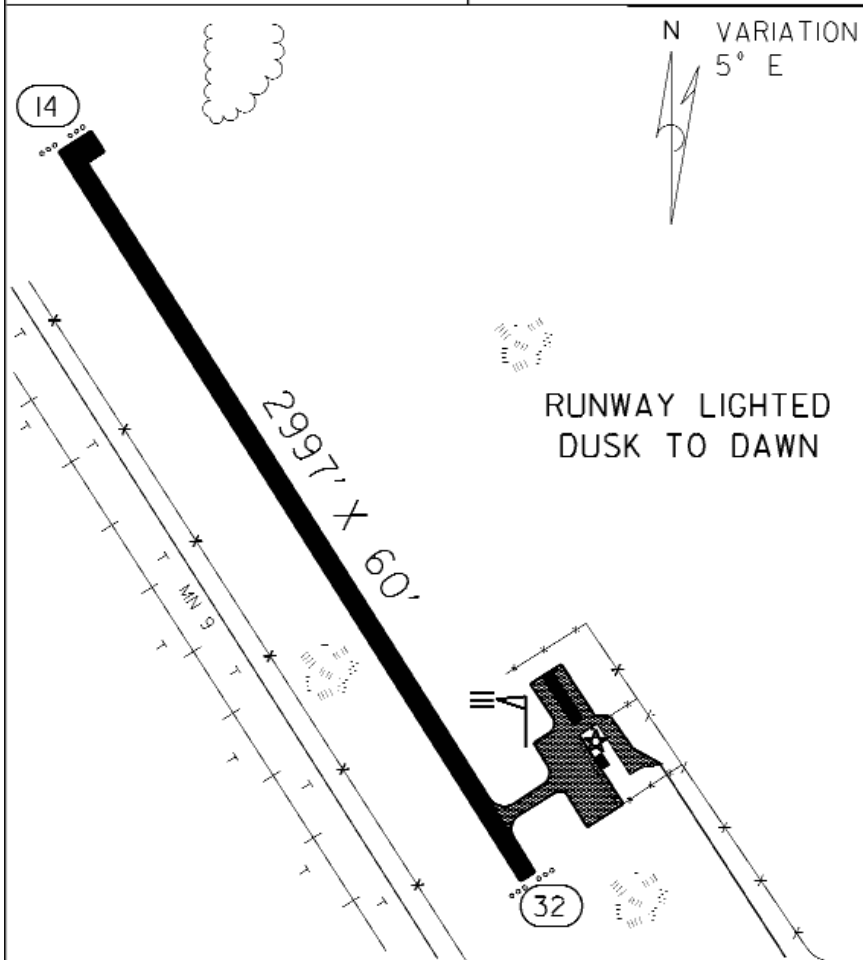
FIELD ELEV. 1068'

(Ø6Y)

HERMAN



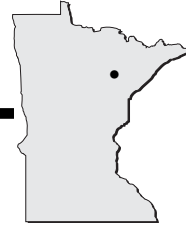
SEC. CH: TWIN CITIES (S)
LAT: 45° 49.8'
LONG: 96° 09.6'
COMM: CTAF: 122.9
MPLS CTR: 126.1
RNAV: (MOX 109.6) R327 D18.0
TPA: 1868' (800')



HERMAN MUNICIPAL AIRPORT

HERMAN

Hibbing - HIB
www.hibbingairport.com

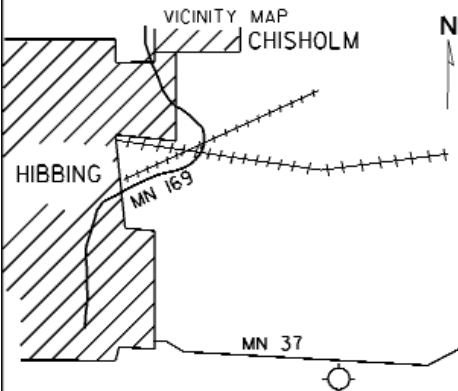


Airport Manager: Dave Danielson - 218-262-3452 - chaa@cpinternet.com
Contact Person: Dave Danielson - 218-262-3451 - chaa@cpinternet.com
Chamber of Com: 800-4HIBBING - www.hibbing.org
Aero Cht Coord: 6-J
AWOS/ASOS: 218-263-8384 - VHF 126.425
MnWAS Loc/Hrs: Hibbing Fueling Facility - Same As Attendance Schedule
ARFF Bldg G - Monday-Sunday, 5:00 A.M.-11:00 P.M.
Attended: All/All/0600-2100
Fuel: 100LL, Jet A
Self Service Fuel: No
After Hrs Service: 218-262-7089
FBO(s): ZNZ Aviation Services, Inc. - 218-263-4327 - k.zubich@yahoo.com
Ground Transport: Hibbing Taxi
Clusiau's Car Rental - 218-262-4528
ACAR Auto Rental - 218-263-8943
Food Service: Vending Machines
Dining: Airway Inn - 218-263-9801 - 2 Blocks
Lodging: Super 8 Motel - 218-263-8982 - 3 Miles
Kahler Park Hotel - 218-262-3481
Airport Events: None Reported
Underwing Camp: Yes
Campgrounds: None Reported
Golf Courses: Municipal Golf Course
Mesaba Country Club
Giants Ridge Golf Course
Local Attractions: Ironworld
Giants Ridge
Hull Rust Mine
Comments: Chisholm Area Chamber Of Commerce:
800-422-0806
Scheduled Air Service

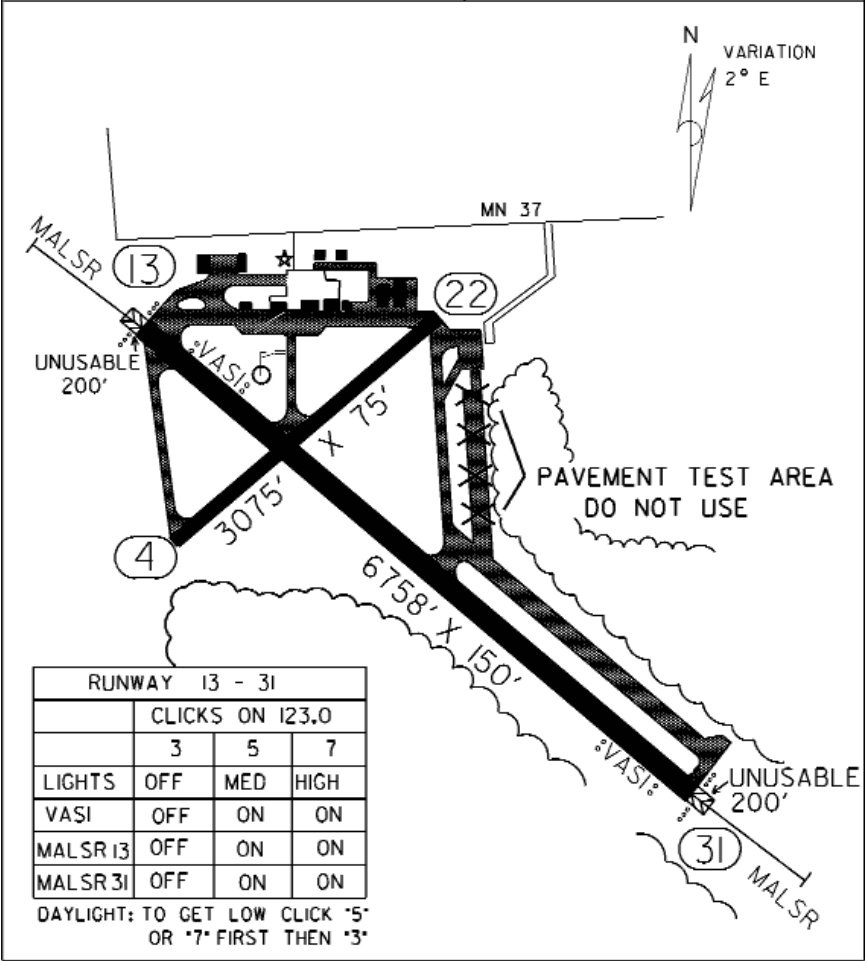
FIELD ELEV. 1353'

(HIB)

HIBBING



SEC. CH: TWIN CITIES (N)
LAT: 47°23.2'
LONG: 92°50.3'
COMM: CTAF: 123.0 (L)
AWOS: 126.425 VHF
RCO FSS: 122.6
DLH APP: 125.45
DLH CLNC DEL: 127.4
RNAV: (HIB 110.8) R311 D7.5
TPA: 2350' (997')
APPROACH: ILS, GPS & VOR



CHISHOLM-HIBBING MUNICIPAL AIRPORT

HIBBING

Hill City - 07Y

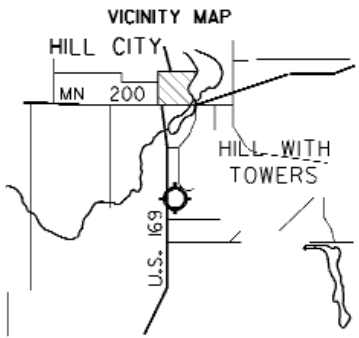



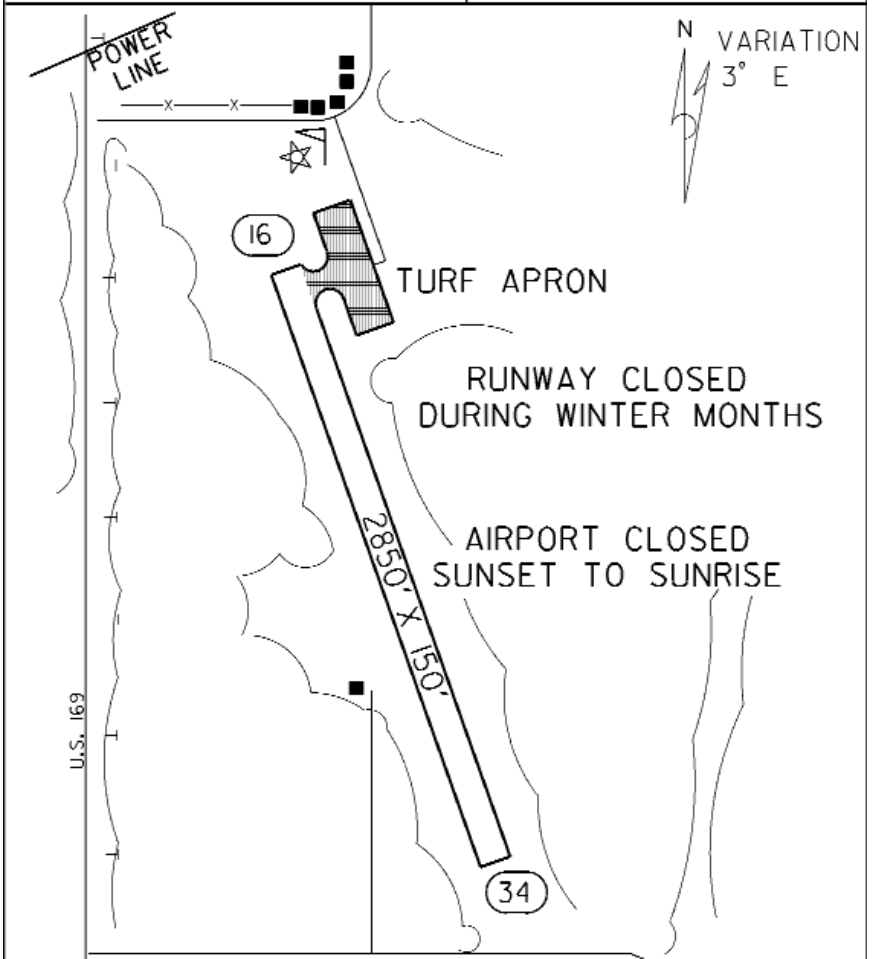
Airport Manager: Diana Gillson - 218-697-8436 - hillcity@uslink.net
Contact Person: Diana Gillson - 218-697-8436 - hillcity@uslink.net
Chamber of Com: 218-697-2432
Aero Cht Coord: 7-H
AWOS/ASOS: No
MnWAS Loc/Hrs: NA
Attended: Unattended
Fuel: None
Self Service Fuel: No
After Hrs Service: None
FBO(s): None
Ground Transport: None
Food Service: None
Dining: Ruthie's Restaurant - 218-697-2700 - 2 Miles
Hill Lake Café - 218-697-2822 - 2 Miles
Lodging: Quadna Mountain Lodge
Whitetail Inn - 2 Miles
Blue Moon Resort - 2 Miles
Airport Events: None Reported
Underwing Camp: No
Campgrounds: None Reported
Golf Courses: Quadna Mountain Resort
Local Attractions: None Reported
Comments: None

FIELD ELEV. 1289'

(Ø7Y)

HILL CITY

<p>VICINITY MAP</p>  <p>HILL CITY</p> <p>MN 200</p> <p>U.S. 169</p> <p>HILL WITH TOWERS</p>	<p>SEC. CH: TWIN CITIES (N)</p> <p>LAT: 46° 57.3'</p> <p>LONG: 93° 35.8'</p> <p>COMM: CTAF: 122.9</p> <p>MPLS CTR: 127.9</p> <p>RNAV: (GPZ III.4) RI96 DI3.0</p> <p>RWY 16 RGT TFC</p> <p>TPA: 2089' (800')</p> 
--	---



POWER LINE

16

TURF APRON

RUNWAY CLOSED DURING WINTER MONTHS

AIRPORT CLOSED SUNSET TO SUNRISE

2850.0' X 150.0'

34

U.S. 169

VARIATION 3° E

HILL CITY-QUADNA MOUNTAIN AIRPORT HILL CITY

Hinckley - 04W



Airport Manager: Brian Weidendorf - 320-384-6488
brianweidendorf@landcabins.com

Contact Person: Matt Johnson - 320-384-6488
brianweidendorf@landcabins.com

Chamber of Com: 320-384-7837

Aero Cht Coord: 9-J

AWOS/ASOS: No

MnWAS Loc/Hrs: Arrival/Departure Building - Monday-Friday,
8:00 A.M. - 5:00 P.M.

Attended: All/Monday-Friday/0800-1700

Fuel: 100LL

Self Service Fuel: Mastercard, Visa

After Hrs Service: 320-384-6488

FBO(s): None

Ground Transport: Grand Casino Shuttle Service - 320-384-7101
Kuehn's Limosine Service - 320-272-4358

Food Service: None

Dining: Grand Casino - 320-384-7101
Cinema Pizza - 320-384-6070
Tobies - 320-384-6174
Burger King
Taco Bell
Hardees
Cassidy's
Dairy Queen

Lodging: Gold Pine Inn - 888-384-6112
Grand Northern Inn - 800-468-3517
Days Inn - 320-384-7751
Grand Casino - 320-384-7101

Airport Events: Annual Fly-In

Underwing Camp: Yes

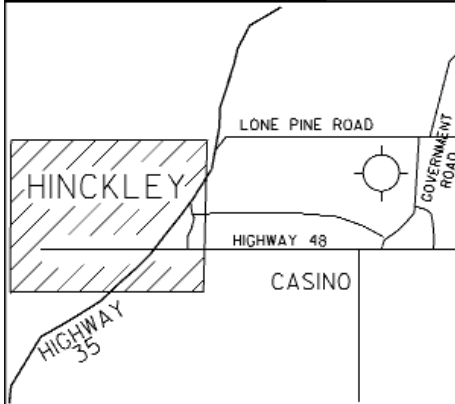
Campgrounds: St. Croix State Park
Banning State Park
St. Croix Haven Campground

Golf Courses: Grand National Golf Club - 320-384-7427

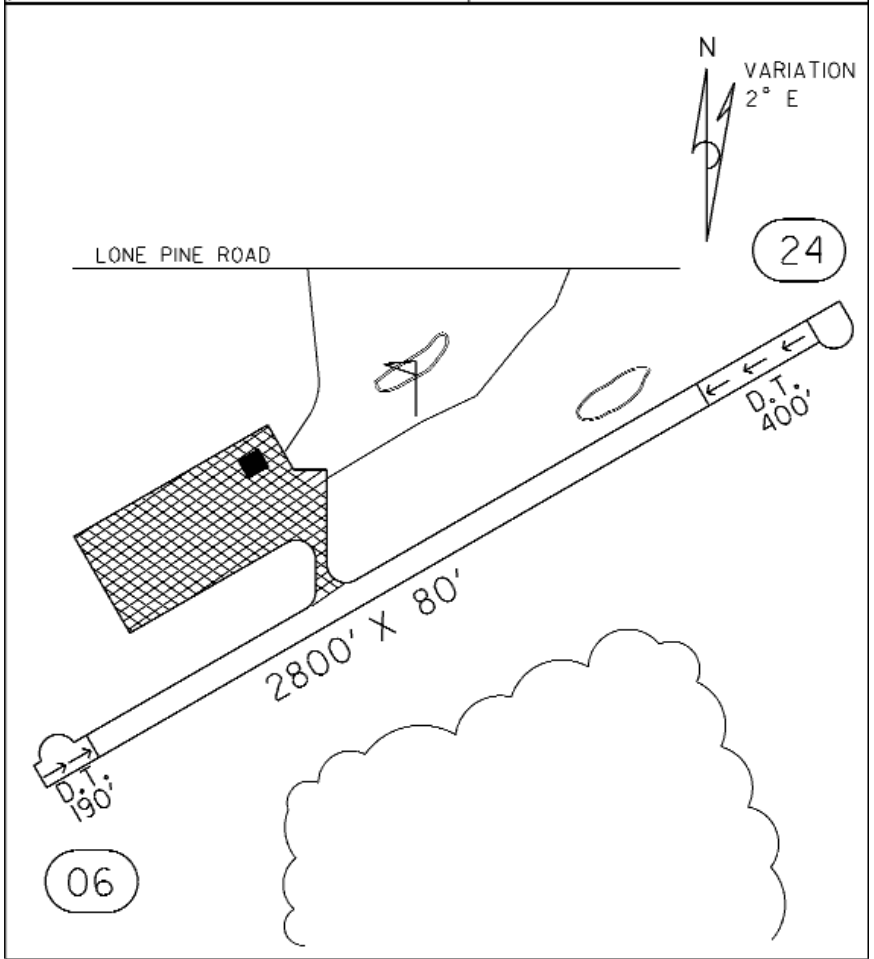

Local Attractions: Grand Casino - 320-384-7101
Grand Cinema - 320-384-7999

Comments: .50 Mile To Casino And Golf Course
Many Restaurants and Attractions Nearby
Wildlife In Vicinity Of Runway

FIELD ELEV. 1021' (Ø4W) HINCKLEY

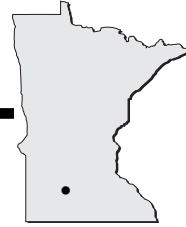


SEC. CH: TWIN CITIES (S)
LAT: 46° 01.4'
LONG: 92° 53.7'
COMM: CTAF: 122.9
MPLS CTR: 120.5
RNAV: (RZN 109.4) R299 D25
TPA: 1821' (800')



FIELD OF DREAMS AIRPORT HINCKLEY

Hutchinson - HCD
www.ci.hutchinson.mn.us

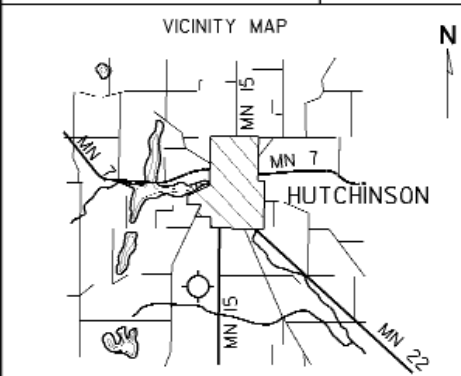


Airport Manager: John Olson - 320-234-4287 - jolson@ci.hutchinson.mn.us
Contact Person: Tom Parker - 320-587-7615 - vtailfun@hutchtel.net
Chamber of Com: 320-587-5252 - www.hutchinsonchamber.com
Aero Cht Coord: 11-G
AWOS/ASOS: 320-587-3343 - VHF 118.525
MnWAS Loc/Hrs: Arrival/Departure Building - 24 Hours
Attended: All/All/All
Fuel: 100LL **Self Service Fuel:** Visa, Mastercard
After Hrs Service: 320-587-7615 Or 320-582-1939
FBO(s): Hutchinson Aviation - 320-587-7615 - 122.8 - vtailfun@hutchtel.net
Ground Transport: Call Ahead
Food Service: None
Dining: American Legion - 320-587-2665; Applebee's - 320-587-2331; Bavarian Haus (German) - 320-587-4560; Burger King - 320-587-9225; Casey's Pizza - 320-234-9635; Cash Wise Deli - 320-587-7655; Coffee Company - 320-587-8450 Or 320-587-8420; Country Kitchen - 320-587-4940; Crow River Golf Club - 320-587-3070; Crow River Grill - 320-587-6030; Dairy Queen Brazier - 320-587-2076; Domino's Pizza - 320-587-7070; Edge Bar & Grill - 320-587-4428; Econo Foods - 320-587-8233; Elks - 320-587-3116; Emma Dee's - 320-234-6990; Godfather's Pizza - 320-587-2864; Gold Coin (Chinese) - 320-587-3810; Hardee's - 320-587-3429; Highway Inn - 320-693-9176; Hutch Cafe - 320-587-2438; Kentucky Fried Chicken - 320-587-9383; King's Wok (Chinese) - 320-587-2662; Lake Marion Supper Club - 320-328-4111; Lamplighter Bar & Grill - 320-587-1010; Main Street Restaurant - 320-587-2760; McCormick's - 320-587-4417; McDonald's - 320-587-2449; Papa Murphy's - 320-234-9696; Pizza Hut - 320-587-7633; Sonora's (Mexican) - 320-587-7303; Subway - 320-587-3074 Or 320-234-9700; Taco Bell - 320-587-7477; Taco John's - 320-587-3424; VFW - 320-587-9929; Victorian Inn - 320-587-6030; Yogurt Plus - 320-234-7676
Lodging: AmericInn Motel - 320-587-3233; Best Western/Victorian Inn - 320-587-6030; Economy Inn - 320-587-2129; King Motel - 320-587-4737; 7-Hi Motel - 320-587-2088; Super 8 Motel - 320-587-9299 - 1 Mile
Airport Events: None Reported
Underwing Camp: No
Campgrounds: Lake Marion Park - 320-328-4479; Masonic West River Park - 320-234-4494; Peipenburg Park - 320-587-2082
Golf Courses: Crow River Golf Club - 320-587-3070
Meadow Links Public Golf Course - 320-234-9533
Local Attractions: Parachuting; Heritage Center Museum; Municipal Swimming Pools; Hutchinson Mall; Numerous Parks; Luce Line Trail
Comments: Additional Information Phone - 612-868-6899
Skydiving is not a hazard to a standard traffic pattern. Skydivers are fully visible and under canopy at traffic pattern altitude.

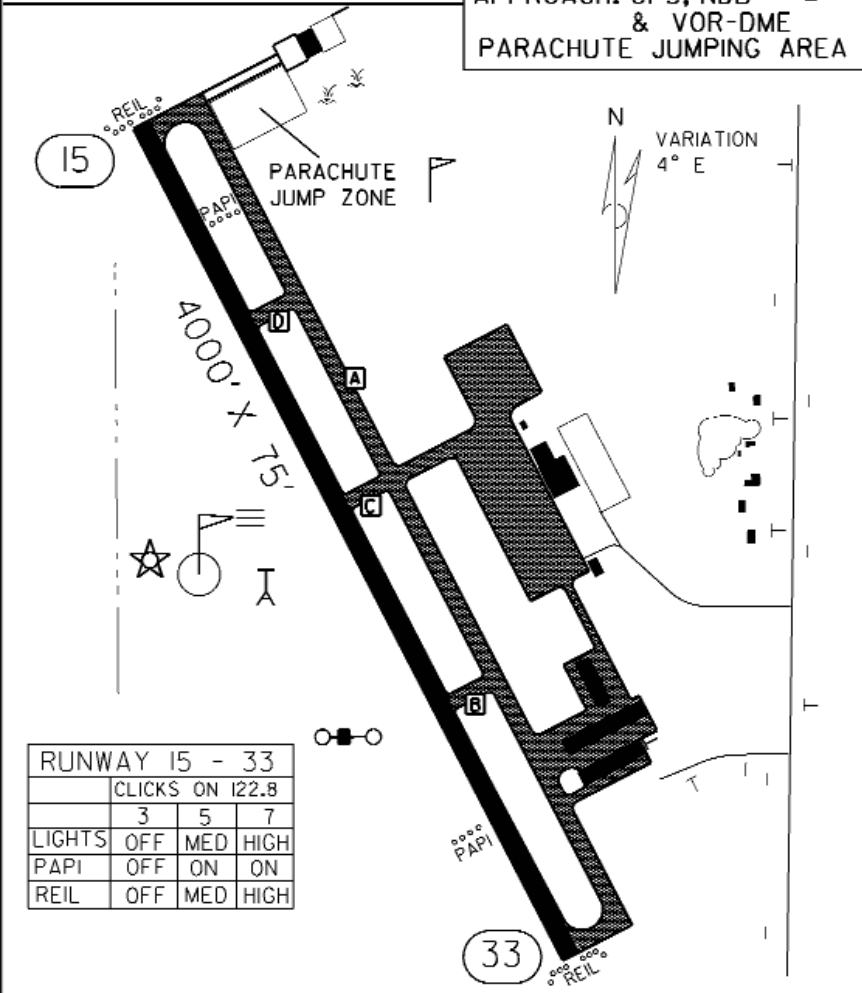
FIELD ELEV. 1060'

(HCD)

HUTCHINSON



SEC. CH: TWIN CITIES (S)
 LAT: 44° 51.6'
 LONG: 94° 23.0'
 COMM: CTAF: 122.8(L)
 AWOS: 118.525 VHF
 MPLS CTR: 127.1
 GCO: 121.725
 RNAV: (DWN 109.0) R160 D14.0
 NDB: (HCD) 209
 TPA: 1860' (800')
 APPROACH: GPS, NDB & VOR-DME
 PARACHUTE JUMPING AREA



HUTCHINSON MUNICIPAL AIRPORT (BUTLER FIELD)

HUTCHINSON

International Falls - INL



Airport Manager: Thor Einarson - 218-283-4461
Contact Person: Susan Baratono - 218-283-0738
Chamber of Com: 800-FALLS-MN - www.internationalfallsmn.us
Aero Cht Coord: 3-I
AWOS/ASOS: 218-285-2996 - VHF 120.0
MnWAS Loc/Hrs: Einarson Flying Service, Inc. - Same As Attendance Schedule
Attended: All/All/0500-2300
Fuel: Mogas, 100LL, Jet A
Self Service Fuel: No
After Hrs Service: 218-283-2712
FBO(s): Einarson Flying Service, Inc. - 218-283-4461 - 122.8
Ground Transport: North Air Limo & Taxi - 218-283-4422
Hertz Rental Cars - 218-283-4461
National Rental Cars - 218-283-4626
Avis Rental Cars - 218-285-7799
Food Service: Vending Machines
Dining: Barney's Restaurant - International Falls - 218-283-3333; Cookie's Restaurant - International Falls - 218-283-3565; Holiday Inn - International Falls - 218-283-4451; Sandy's Place - International Falls - 218-285-9108; Spot Supper Club - International Falls - 218-283-2440; Grandma's Pantry - Ranier - 218-286-5584; Icebox Café & Pub - 218-283-4600; Thunderbird Lodge - 218-286-3151
Lodging: Budget Host Inn - 218-283-2577; Falls Motel - 218-283-8434; Hilltop Motel - 218-283-2505; Holiday Inn - 218-283-4451; Northern Lights Motel - 218-283-2508; Rambler Motel - 218-283-8454; TeePee Motel - 218-283-8494; Voyageur Motel - 218-283-9424
Airport Events: None Reported
Underwing Camp: Yes
Campgrounds: Camp Idlewood - Rainy Lake - 218-286-5551 - 4 Miles; Arnold's Campground & R.V. Park - 218-285-9100 - 3 Miles
Golf Courses: Falls Country Club - 218-283-4491
Local Attractions: Rainy Lake; Boise Paper Industry; Bronco Nagurski Museum; Voyageurs National Park; Grand Mound Interpretive Center
Comments: U. S. Customs - 218-283-2541; Scheduled Air Service; Area Web Site - www.rainylake.org

FIELD ELEV. 1185' (INL) INTERNATIONAL FALLS

VICINITY MAP

SEC. CH: TWIN CITIES (N)
 LAT: 48° 34.0'
 LONG: 93° 24.2'
 COMM: CTAF: 122.8 (L)
 ASOS: 120.0 VHF
 RCO FSS: 123.6
 MPLS CTR: 120.9
 RNAV: (INL III.0) ON AIRPORT
 TPA: 2185' (1000')
 APPROACH: ILS, LOCALIZER
 BACK COURSE, GPS
 NDB, VOR-DME & VOR

AIRPORT OF ENTRY

N VARIATION
2° E

RUNWAY 4-22
CLOSED
WINTER MONTHS

RUNWAY 13 - 31			
	CLICKS ON 122.8		
	3	5	7
LIGHTS	OFF	MED	HIGH
REIL (13)	OFF	OFF	ON
MALS/R	LOW	MED	HIGH

DAYLIGHT: TO GET LOW CLICK *5*
OR *7* FIRST THEN *3*

FALLS INTERNATIONAL AIRPORT INTERNATIONAL FALLS

Jackson - MJQ

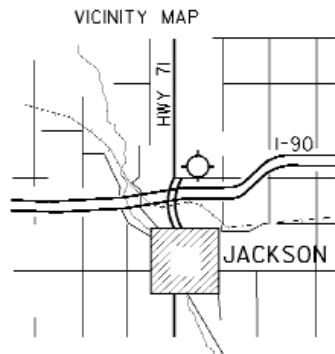



Airport Manager: Andy Koopman - 507-847-2772 - skyviewfs@yahoo.com
Contact Person: Dean Albrecht - 507-847-4410 - dalbrecht@cityofjacksonmn.com
Chamber of Com: 507-847-3867 - www.jacksonmn.com
Aero Cht Coord: 13-F
AWOS/ASOS: 507-847-5810 - NDB 353
MnWAS Loc/Hrs: Arrival/Departure Building - 24 Hours
Attended: All/Monday-Friday/0800-1700
Fuel: 100LL, Jet A
Self Service Fuel: No
After Hrs Service: 507-840-1009
FBO(s): Skyview Flight Service - 507-847-2772 - 122.8 - skyviewfs@yahoo.com
Ground Transport: Courtesy Car At Airport
Food Service: None
Dining: Country Manor Inn - 507-847-3110 - .50 Mile
Santee - 507-847-3841 - .50 Mile
Burger King - 507-847-4647 - .50 Mile
Lodging: Earth Inn - 507-847-5603 - .50 Mile
Econlodge - 507-847-3110 - .50 Mile
Prairie Winds Motel - 507-847-2020 - 1 Mile
Super 8 Motel - 507-847-3498 - .50 Mile
Airport Events: Fly-In Breakfast - Third Sunday In September
Underwing Camp: No
Campgrounds: KOA Campgrounds - 507-847-3825 - .50 Mile -
Swimming Pool
Golf Courses: Jackson Golf Course - 507-847-2660 - Holes: 9
Local Attractions: Fort Belmont
Kilen Woods State Park
Sprint Car Racing Every Saturday Night - May-Labor
Day
Town & Country Days - Third Weekend In July
Jackson County Fair - First Weekend In August
Jackson Nationals - July 15-17
Comments: Chamber Of Commerce E-Mail - chamber@cityofjacksonmn.com

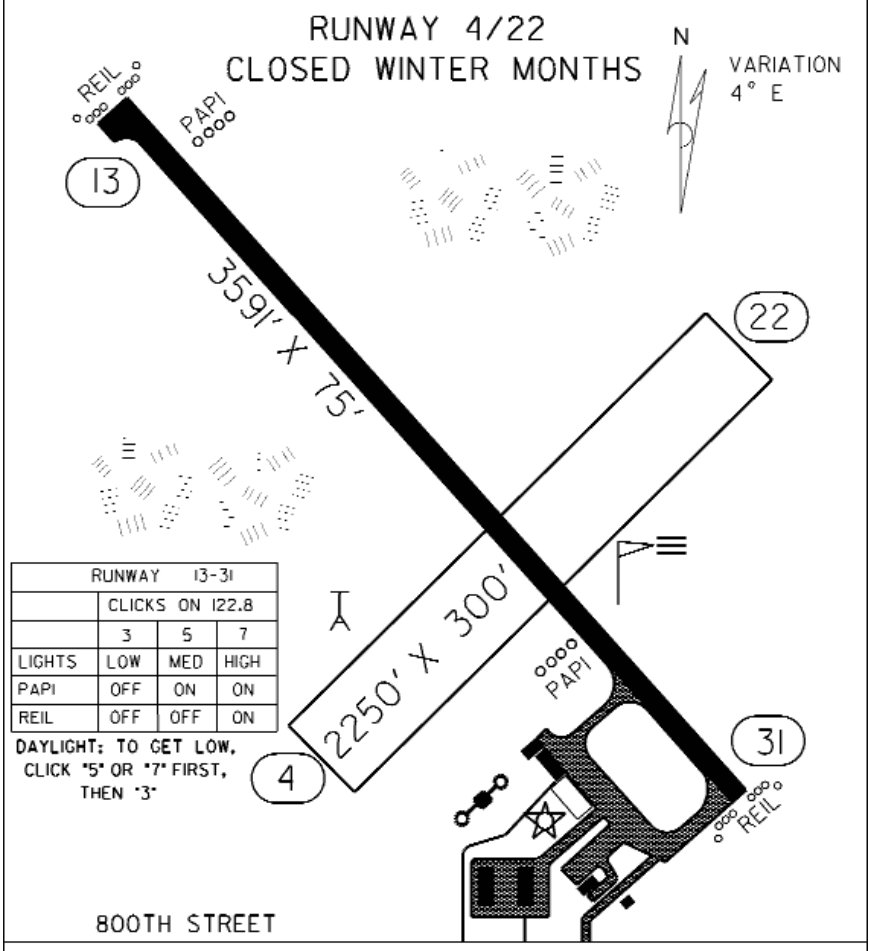
FIELD ELEV. 1446'

(MJQ)

JACKSON



SEC. CH: OMAHA NORTH
 LAT: 43° 39.0'
 LONG: 94° 59.2'
 COMM: CTAF: 122.8 (L)
 AWOS: 353 NDB
 MPLS CTR: 127.75
 GCO: 121.725
 RNAV: (FRM 110.2) R264 D24.6
 NDB: (MJQ) 353
 TPA: 2246' (800') 
 APPROACH: GPS & NDB



JACKSON MUNICIPAL AIRPORT

JACKSON

Karlstad - 23D

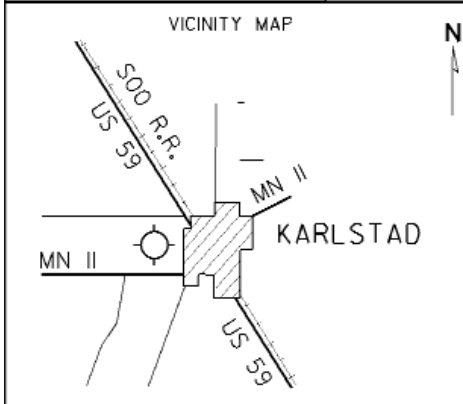


Airport Manager: Wayne Ruud - 218-436-2178
Contact Person: Wayne Ruud - 218-436-2178
Chamber of Com: None
Aero Cht Coord: 3-B
AWOS/ASOS: No
MnWAS Loc/Hrs: NA
Attended: Unattended
Fuel: None
Self Service Fuel: No
After Hrs Service: None
FBO(s): None
Ground Transport: None
Food Service: None
Dining: Grandma's 59'er Drive Inn - 218-436-5900 - 1 Mile
Sunny Day Cafe - 218-436-2402 - 1 Mile
Lodging: North Star Motor Inn - 218-436-2494 - 1 Mile
Airport Events: None Reported
Underwing Camp: No
Campgrounds: 16 Campsites At Moose Park - 1 Mile
Golf Courses: Karlstad Municipal Golf Club - Holes: 9
Local Attractions: Moose Park - Moose Fest In August
Comments: None

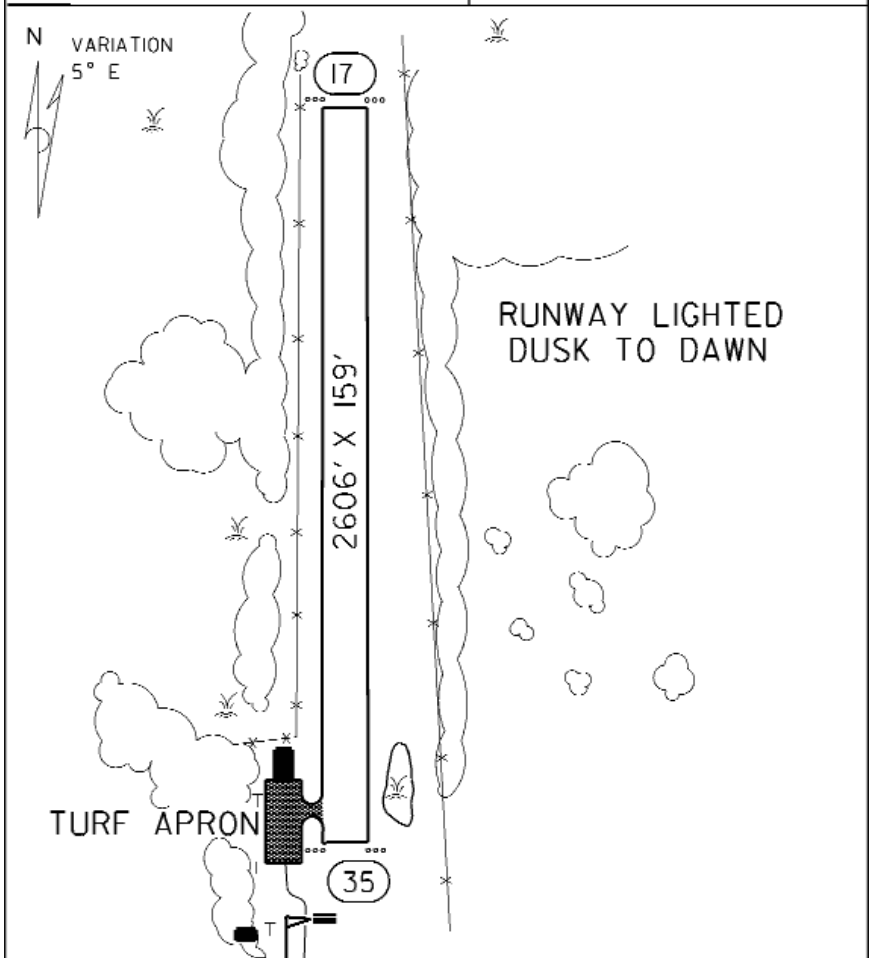

FIELD ELEV. 1025'

(23D)

KARLSTAD



SEC. CH: TWIN CITIES (N)
LAT: 48° 34.8'
LONG: 96° 32.5'
COMM: CTAF: 122.9
MPLS CTR: 132.15
RNAV: (HML 112.4) R122 D28.7
TPA: 1825' (800')



KARLSTAD MUNICIPAL AIRPORT

KARLSTAD

Le Sueur - 12Y
www.cityoflesueur.com



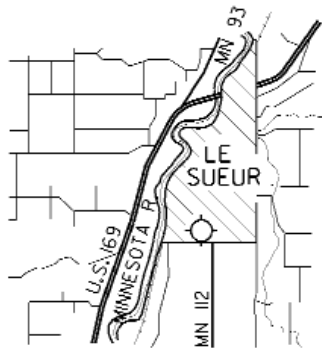
Airport Manager: Dean Kunze - 507-665-2266 - dkunze@cityoflesueur.com
Contact Person: Dean Kunze - 507-665-9904 - dkunze@cityoflesueur.com
Chamber of Com: 507-665-2501 - www.co.le-sueur.mn.us
Aero Cht Coord: 12-H
AWOS/ASOS: No
MnWAS Loc/Hrs: NA
Attended: Unattended
Fuel: 100LL
Self Service Fuel: Visa, Mastercard
After Hrs Service: 507-665-3313
FBO(s): Scott's Helicopter Services, Inc. - 507-665-4064 - office@scottshelicopter.com - scottshelicopter.com
Ground Transport: City Transit Bus
Food Service: None
Dining: The Le Sueur Diner - 1 Mile
Lodging: Downtown Motel - 1 Mile
Airport Events: None Reported
Underwing Camp: Yes
Campgrounds: Peaceful Valley - 2 Miles
Golf Courses: Le Sueur Country Club - .50 Mile
Local Attractions: Mayo House & Museum
Green Giant Museum
Comments: None


FIELD ELEV. 868'

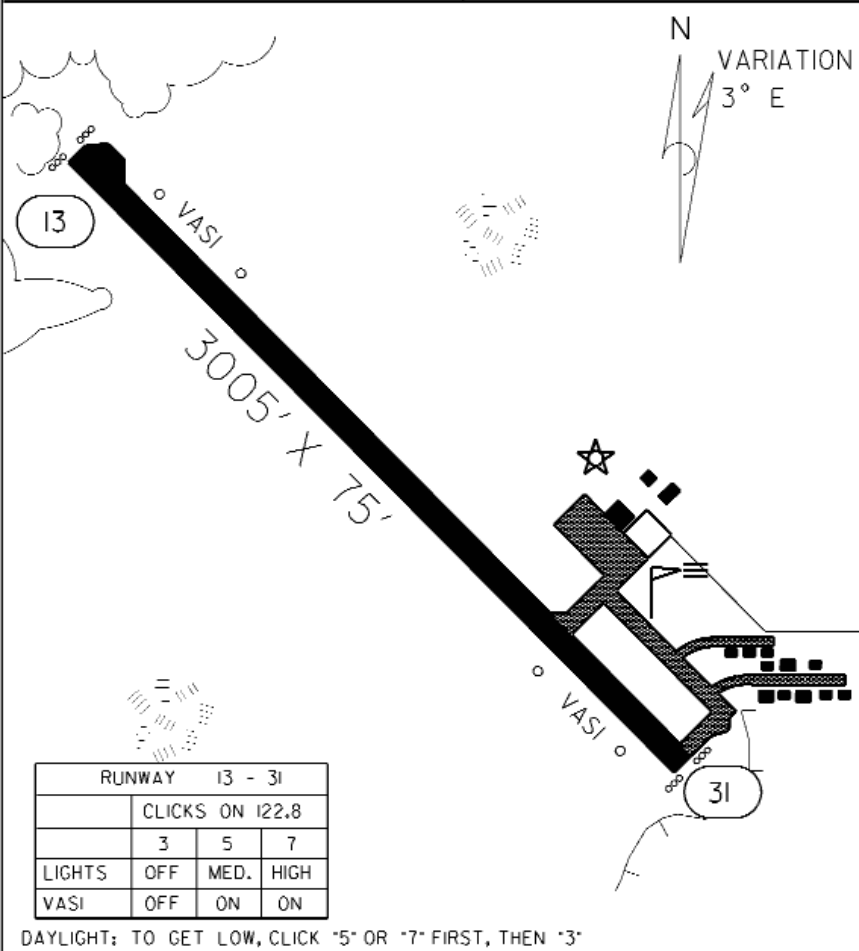
(I2Y)

LE SUEUR

VICINITY MAP



N
 SEC. CH: OMAHA NORTH
 LAT: 44° 26.3'
 LONG: 93° 54.8'
 COMM:
 CTAF: 122.9 ACTIVATE 122.8 (L)
 MPLS CTR: 135.0
 RNAV: (MKT 110.8) R353 DI3.1
 TPA: 1668' (800') 



LE SUEUR MUNICIPAL AIRPORT

LE SUEUR

Litchfield - LJF

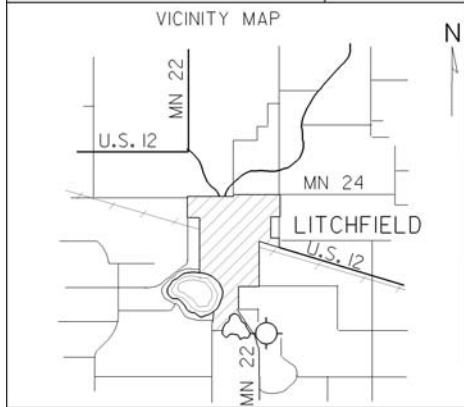



Airport Manager: Glenn E. Young - 320-693-8571 - geyoung@hutchtel.net
Contact Person: Glenn E. Young - 320-693-8571 - geyoung@hutchtel.net
Chamber of Com: 320-693-8184 - www.litch.com
Aero Cht Coord: 10-F
AWOS/ASOS: 320-693-6456 - VOR 109.0
MnWAS Loc/Hrs: Arrival/Departure Building - Call 320-693-8571
For Combination
Attended: Unattended
Fuel: 100LL, Jet A
Self Service Fuel: Visa, Mastercard
After Hrs Service: 320-693-8571
FBO(s): None
Ground Transport: Courtesy Car
Food Service: None
Dining: Golf Club (Peter's) - 320-693-6425 - 2 Miles
Farmer's Daughter - 320-693-8211 - 3 Miles
Lodging: Ripley Motel - 320-693-3227 - 1.50 Miles
Scottwood Motel - 320-693-2496 - 2.50 Miles
AmericInn Lodge & Suites - 320-693-1600 -
2.50 Miles
Airport Events: None Reported
Underwing Camp: Yes
Campgrounds: Lake Ripley
Golf Courses: Litchfield - Holes: 18
Local Attractions: Lake Ripley
G.A.R. Hall-Museum
Civil War Museum
Comments: Monitor 122.9 For Traffic

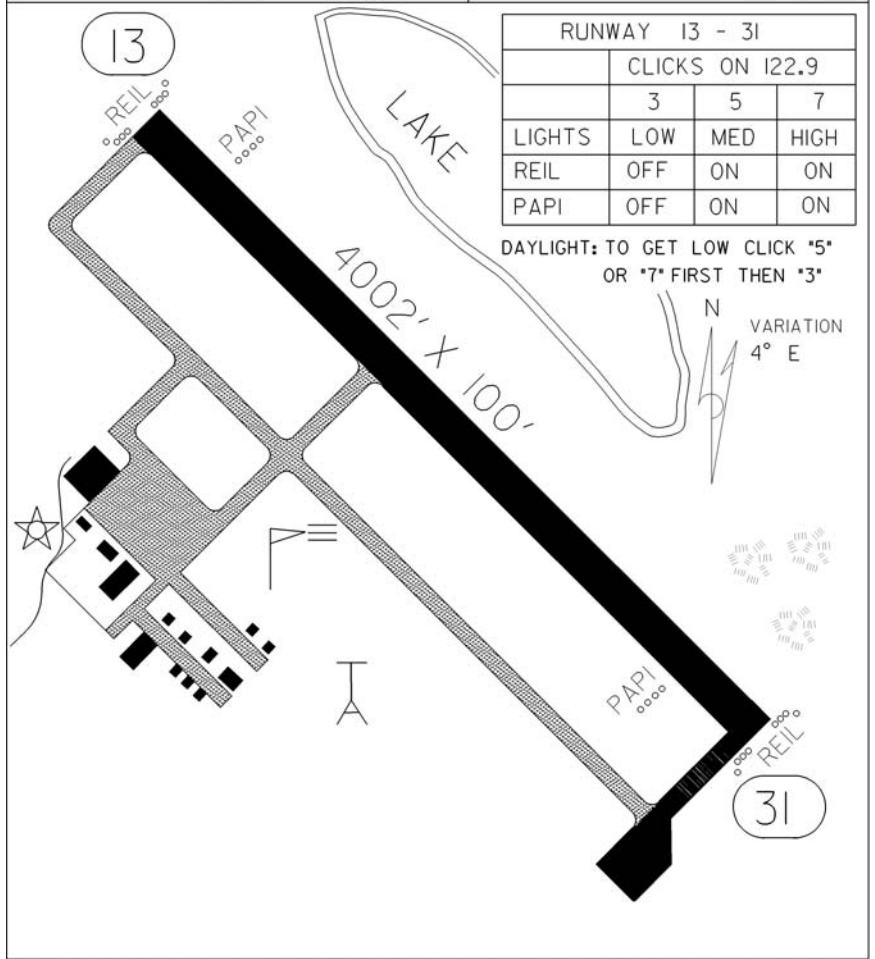
FIELD ELEV. 1140'

(LJF)

LITCHFIELD



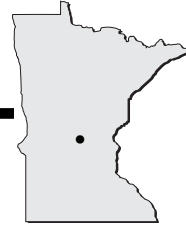
SEC. CH: TWIN CITIES (S)
 LAT: 45° 05.8' 
 LONG: 94° 30.4'
 COMM: CTAF: 122.9(L)
 AWOS: 109.0 VOR
 RCO FSS: 122.1R 109.0T
 MPLS CTR: 125.5
 RNAV: (DWN 109.0) R277 D2.3
 TPA: 1940' (800')
 APPROACH: VOR-DME,
 RNAV & VOR



LITCHFIELD MUNICIPAL AIRPORT

LITCHFIELD

Little Falls - LXL

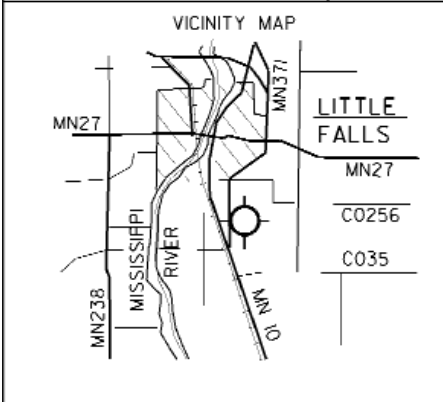


Airport Manager: Tom Olson - 320-632-0822
Contact Person: Big Sky Aviation, Inc. -
320-616-5525
Chamber of Com: 320-632-5155 -
www.littlefallsmnchamber.com
Aero Cht Coord: 9-G
AWOS/ASOS: 320-632-6791 - NDB 359
MnWAS Loc/Hrs: Arrival/Departure Building - Same As
Attendance Schedule
Attended: All/All/0800-1700
Fuel: 100LL
Self Service Fuel: Visa, Mastercard, Discover, American Express
After Hrs Service: 320-632-9480
FBO(s): Big Sky Aviation, Inc. - 320-616-5525
Ground Transport: Taxi - 320-632-4104
Car Rental - Little Falls Dodge - 320-632-2908
Food Service: Vending Machines
Dining: Jason's - 320-632-2501 - 2 Miles
Cabin Fever - 320-632-2356 - 3 Miles
Perkins - 320-632-5610
Many Fast Food Restaurants
Lodging: Country Inn - 320-632-1000
Super 8 Motel - 320-632-2351
AmericInn Motel - 320-632-1964
Airport Events: None Reported
Underwing Camp: Yes
Campgrounds: Lindbergh State Park
Golf Courses: 18-Hole Public Course - 320-616-5520
Local Attractions: Lindbergh State Park
Lindbergh Interpretive Center
Pine Grove Park
Comments: Boyhood Home Of Charles Lindbergh, Visit His
Home And Museum
Arts & Crafts & Antique Auto Show - Second
Weekend Of September

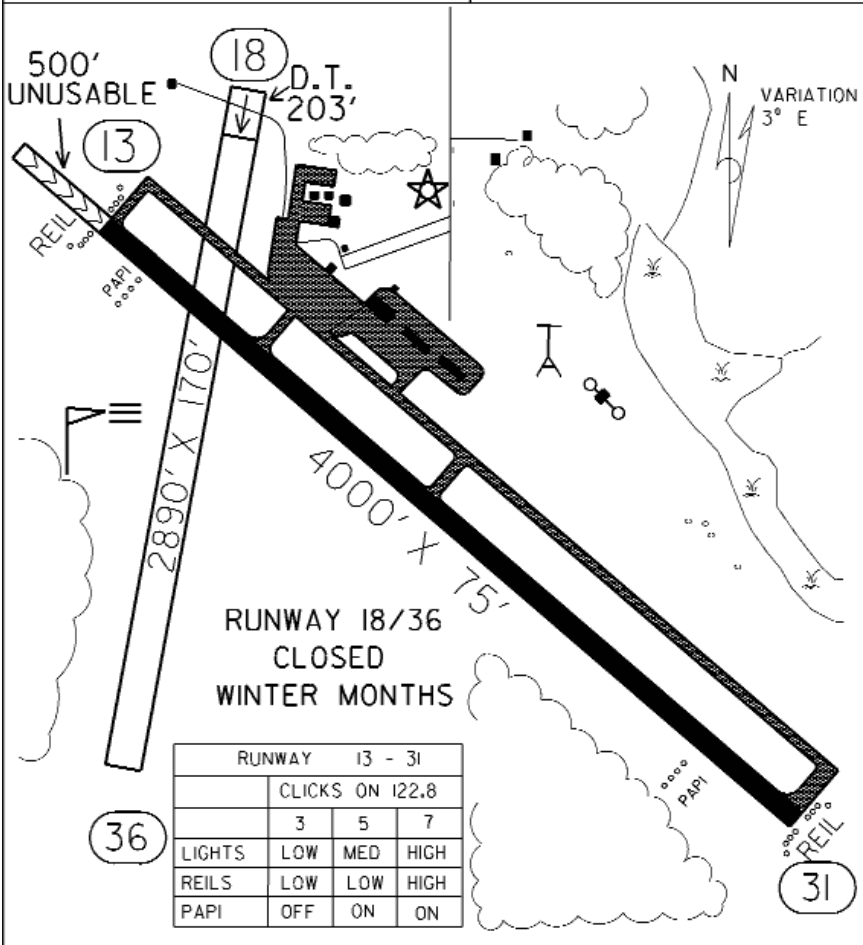
FIELD ELEV. 1122'

(LXL)

LITTLE FALLS



SEC. CH: TWIN CITIES (S)
 LAT: 45° 57.0'
 LONG: 94° 21.0'
 COMM: CTAF: 122.8 (L)
 AWOS: 359 NDB
 MPLS CTR: 118.05
 GCO: 121.725
 RNAV: (BRD 116.9) R206 D27.4
 NDB: (LXL) 359
 TPA: 1922' (800')
 APPROACH: GPS & NDB



LITTLE FALLS - MORRISON COUNTY AIRPORT (LINDBERGH FIELD) LITTLE FALLS

Littlefork - 13Y

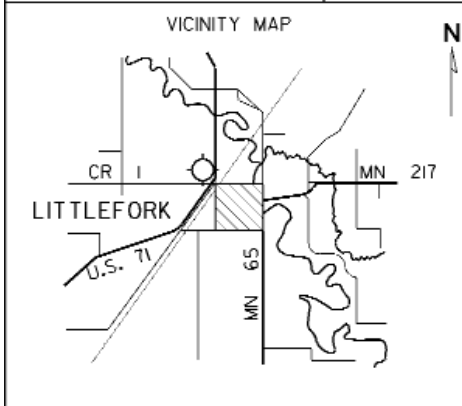


Airport Manager: Doug Henrickson - 218-278-4181
Contact Person: Doug Henrickson - 218-278-6710
Chamber of Com: 218-278-6617
Aero Cht Coord: 4-H
AWOS/ASOS: No
MnWAS Loc/Hrs: NA
Attended: Unattended
Fuel: None
Self Service Fuel: No
After Hrs Service: None
FBO(s): None
Ground Transport: None
Food Service: None
Dining: DJ's Big Spoon - 218-278-6613 - 1.50 Miles
Hometown Cafe & Motel - 218-278-4788 - 1.50 Miles
Northern Echo - 218-278-6653 - 1.50 Miles
Lodging: Gail's Country Cutter - 218-278-6222 - 1.50 Miles
Hometown Café & Motel - 218-278-4788 - 1.50 Miles
Airport Events: None Reported
Underwing Camp: No
Campgrounds: Lofgren Park - 1.50 Miles
Golf Courses: International Falls - 19 Miles
Local Attractions: Littlefork River
Comments: None

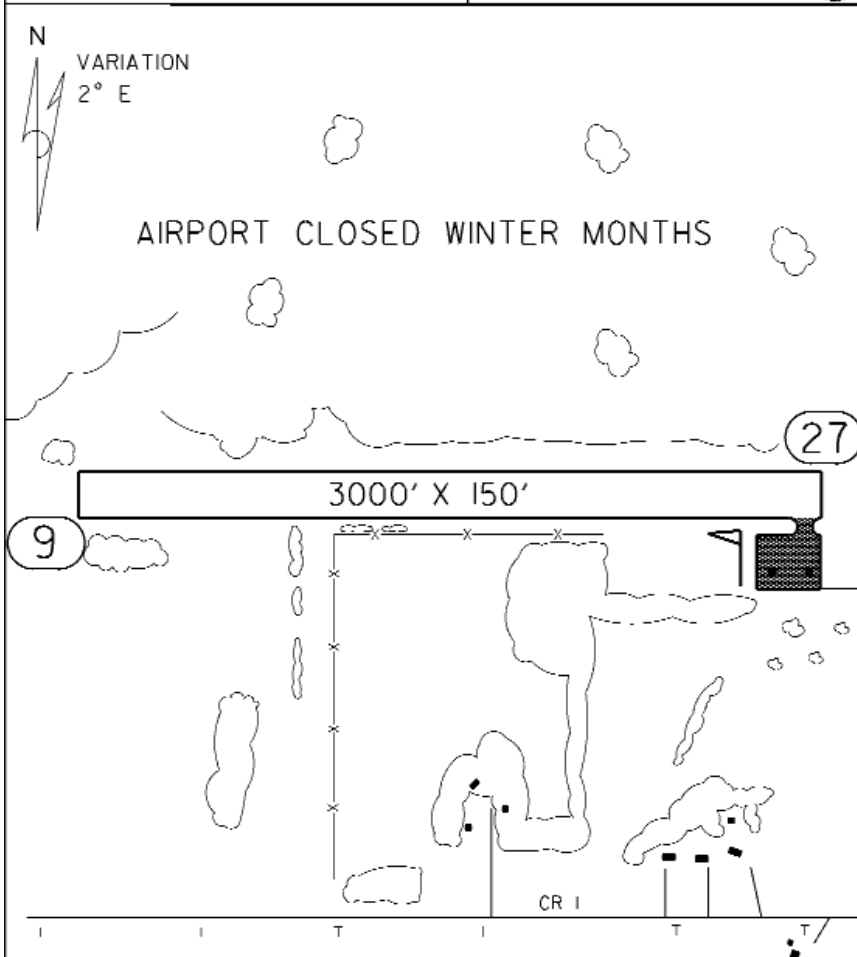
FIELD ELEV. 1145'

(13Y)

LITTLEFORK



N
SEC. CH: TWIN CITIES (N)
LAT: 48°25.0'
LONG: 93°35.2'
COMM: CTAF: 122.9
MPLS CTR: 120.9
RNAV: (INL III.0) R214 D11.6
TPA: 1940' (795')



LITTLEFORK MUNICIPAL
HANOVER AIRPORT

LITTLEFORK

Long Prairie - 14Y

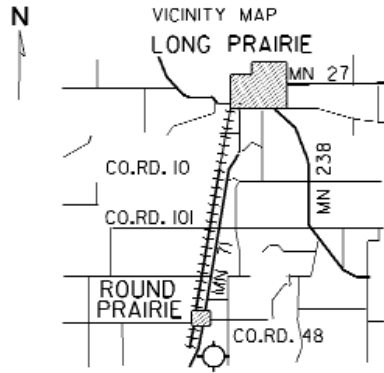


Airport Manager: Wade Dalton - 320-260-1008
Contact Person: Wade Dalton - 320-732-6920
Chamber of Com: 320-732-2514
Aero Cht Coord: 9-F
AWOS/ASOS: No
MnWAS Loc/Hrs: Arrival/Departure Building - 24 Hours
Attended: All/All/All
Fuel: 100LL
Self Service Fuel: No
After Hrs Service: 320-732-3827
FBO(s): Prairie Aviation - 320-732-2334 - 122.9
Ground Transport: Courtesy Car Available 24 Hours
Food Service: Pop
Dining: Subway - 5 Miles
Griff's Pizza - 5 Miles
Gene O's - 5 Miles
Pier 71 - 5 Miles
Dairy Queen - 5 Miles
Hardee's - 5 Miles
Lodging: Flamingo Motel - 320-732-6118 - 5 Miles
Super 8 Motel - 5 Miles
Airport Events: None Reported
Underwing Camp: Yes
Campgrounds: Lake Osakis Campgrounds
Big Birch Campgrounds
Sauk Centre Campgrounds
R & L Campgrounds - 6 Miles
Big Sauk Resort
Golf Courses: Long Prairie - Holes: 18
Sauk Centre - Holes: 9 & 18
Eagle Bend - Holes: 9
Local Attractions: Good Swimming Lake & Park In Long Prairie
Museums (Todd County & Christie House)
Comments: People welcome to fly in to camp. Bathroom facility in pilot's lounge. Grill & picnic table. Fuel available 24 hours.

FIELD ELEV. 1333'

(14Y)

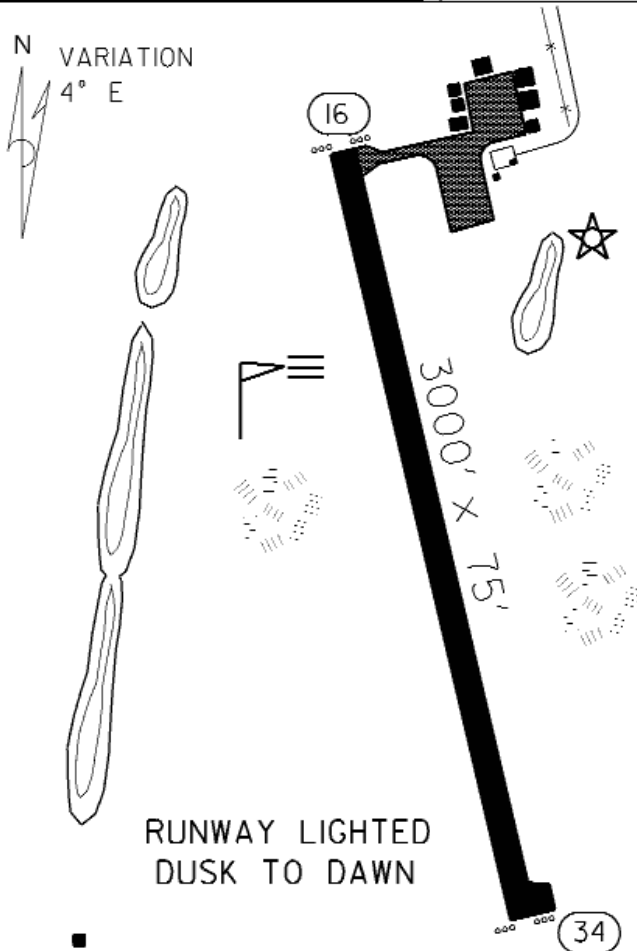
LONG PRAIRIE



SEC. CH: TWIN CITIES (S)
LAT: 45°53.9'
LONG: 94°52.4'
COMM: CTAF: 122.9
MPLS CTR: 126.1
RNAV: (AXN 112.8) R096 D15.5
TPA: 2130' (797')



N VARIATION
4° E



LONG PRAIRIE MUNICIPAL AIRPORT LONG PRAIRIE
(TODD FIELD)

Longville - XVG



Airport Manager: Arlene Schossow - 218-363-2022
cityoflo@uslink.net

Contact Person: City Offices - 218-363-2022 -
cityoflo@uslink.net

Chamber of Com: 800-756-7583 - www.longville.com

Aero Cht Coord: 7-G

AWOS/ASOS: 218-363-3347 - NDB 392

MnWAS Loc/Hrs: Arrival/Departure Building - 24 Hours

Attended: Unattended

Fuel: 100LL

Self Service Fuel: Visa, American Express, Mastercard, Discover

After Hrs Service: None

FBO(s): None

Ground Transport: Eric Myrha Ford - 800-266-9702 Or 218-547-1412 In Walker, MN

Food Service: None

Dining: Patrick's Fine Dining - 218-363-2995- .75 Mile
Redbird Cafe - 218-363-2210
Frosty's - 218-363-2299
Florio's - 218-363-3663
Docksider MLS - 218-363-9703
Common Grounds - 218-363-2992

Lodging: Pines Motel - 218-363-2035 - .25 Mile
Longville Inn - 218-363-2400 - .50 Mile
Girl Lake Resort - 218-363-2371 - .50 Mile
Journey's End Resort - 218-363-2601 - 1 Mile
Camp Of My Dreams (B&B) - 218-363-2507 - .25 Mile

Airport Events: None Reported

Underwing Camp: No

Campgrounds: Austin Swamp - 1.25 Miles

Golf Courses: Ridgewood Golf Course - 5 Miles
Chippewa National Golf Course - 8 Miles

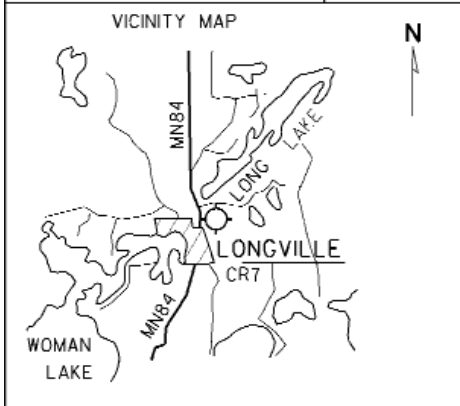
Local Attractions: Women Lakes Chain


Comments: Airport Manager's Phone & Information Phone Hours - 8:30 A.M. - 4:00 P.M. - Monday-Friday
Longville Lakes Clinic - 218-363-3300
Longville City Hall - 218-363-2022
Cass County Sheriff's Office (Non-Emergency) - 218-547-1424
Time & Temperature - 218-547-3535
Weather machine, restrooms & pilot lounge located in City Hall located immediately west of the hangar area - entry code is the sum of the numbers in the CTAF (14).

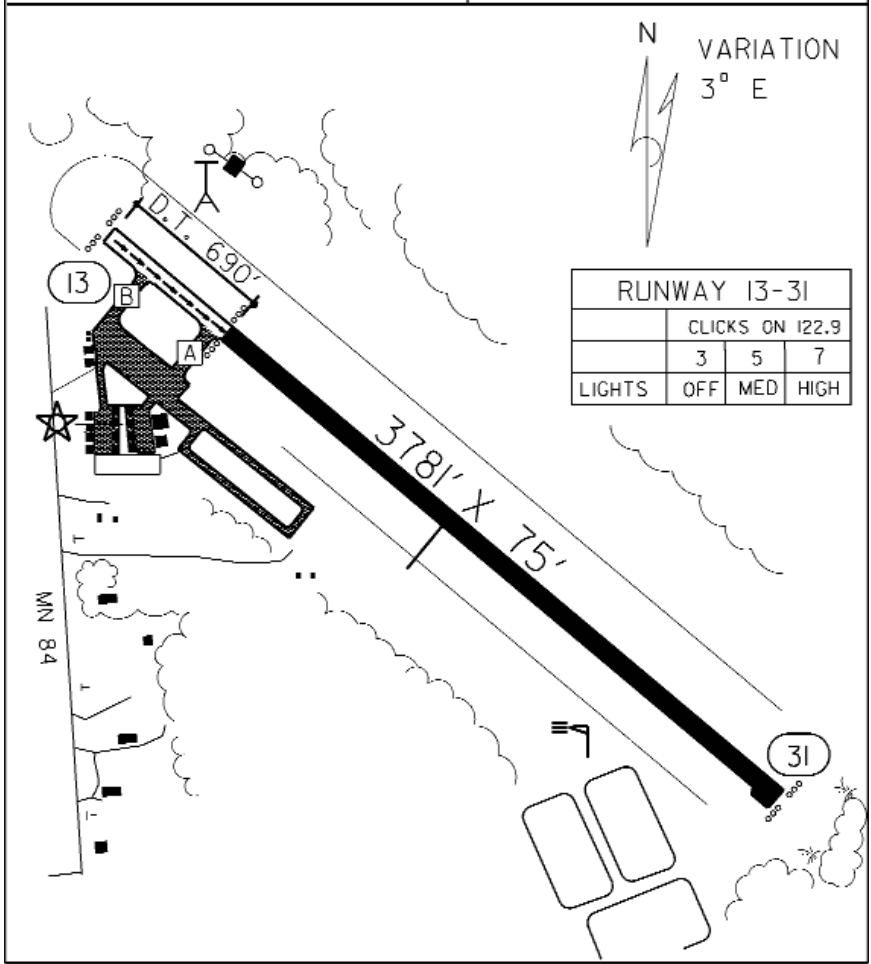
FIELD ELEV. 1334'

(XVG)

LONGVILLE



SEC. CH: TWIN CITIES (N)
LAT: 46° 59.4'
LONG: 94° 12.2'
COMM: CTAF: 122.9 (L)
AWOS: 392 NDB
MPLS CTR: 118.05
RNAV: (GPZ III.4) R245 D31.1
NDB: (XVG) 392
TPA: 2135' (800') 
APPROACH: NDB, RNAV, GPS



LONGVILLE MUNICIPAL AIRPORT

LONGVILLE

Luverne - LYV



Airport Manager: Greg La Fond - 507-449-2388 - glafond@cityofluverne.org
Contact Person: Greg La Fond - 507-283-2542 - glafond@cityofluverne.org
Chamber of Com: 507-283-4061 - www.luverneadvantage.com
Aero Cht Coord: 13-C
AWOS/ASOS: 507-283-5027 - VHF 119.825
MnWAS Loc/Hrs: Arrival/Departure Building - 24 Hours
Attended: Apr-Nov/Mon-Fri/0830-1600
Fuel: 100LL
Self Service Fuel: All Major Credit Cards
After Hrs Service: 507-449-2388
FBO(s): None
Ground Transport: Courtesy Car
Rental Cars
Food Service: None
Dining: Magnolia Steak House - 507-283-9161
Lodging: Super 8 Motel - 507-283-9541 - 1 Mile
Airport Events: None Reported
Underwing Camp: Yes
Campgrounds: State Park
Golf Courses: Luverne Country Club Golf Course
Local Attractions: Blue Mound State Park
Buffalo Days - First Saturday In June
Golf Course
Tri-State Band Festival - Last Saturday In September
Comments: City Of Luverne Web Site - www.cityofluverne.org
Aircraft storage & free tiedowns. Buffalo Days first weekend in June every year. Free courtesy car, pilot lounge open 24 hours.

FIELD ELEV. 1431'

(LYV)

LUVERNE

VICINITY MAP



N

SEC. CH: OMAHA NORTH

LAT: 43° 37.3'

LONG: 96° 13.0'

COMM: CTAF: 122.7

AWOS: 119.825 VHF

SIOUX FALLS APP: 126.9

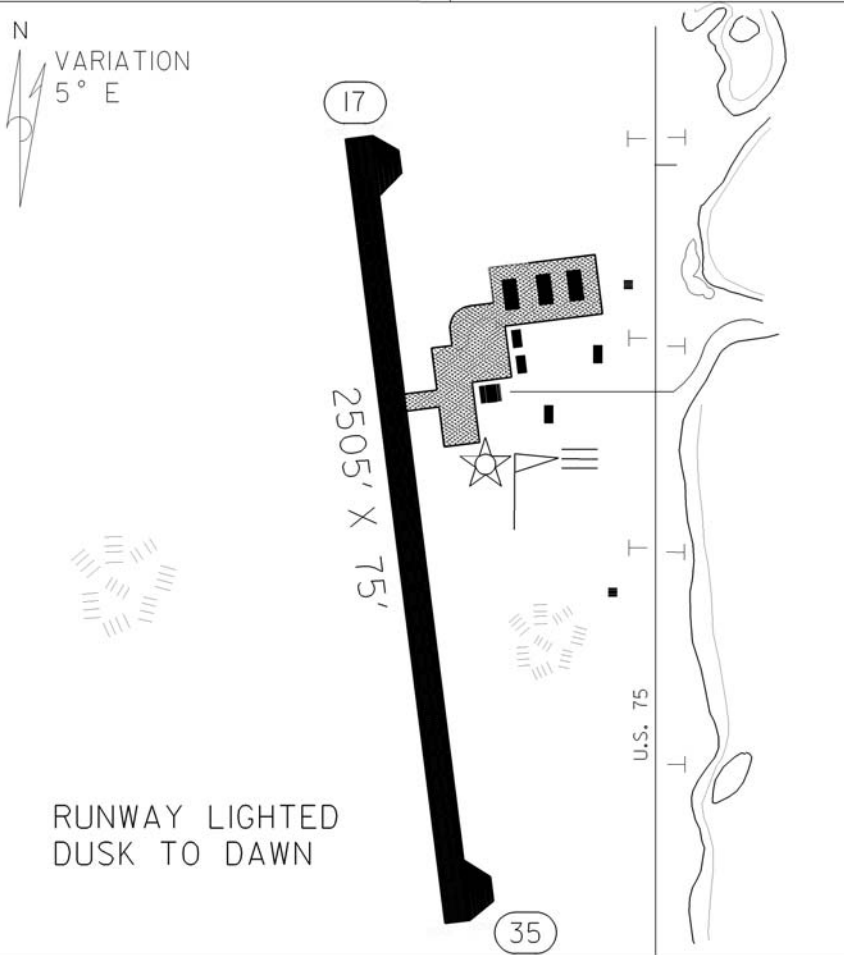
RNAV: (FSD 115.0) R085 D24.2

TPA: 2230' (799')



N

VARIATION
5° E

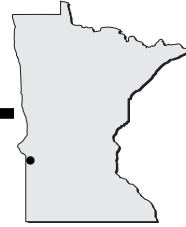


RUNWAY LIGHTED
DUSK TO DAWN

LUVERNE MUNICIPAL AIRPORT
(QUENTIN AANENSON FIELD)

LUVERNE

Madison - DXX

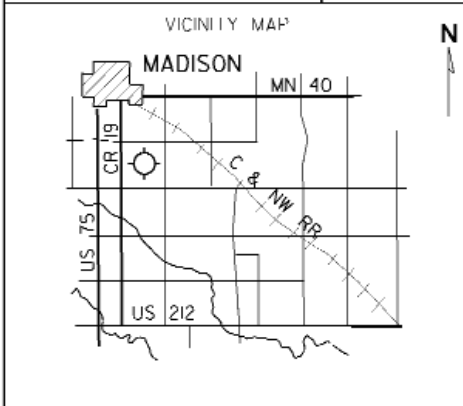


Airport Manager: Dennis Zimmer - 320-598-3467
Contact Person: Dennis Zimmer - 320-598-3467
Chamber of Com: 320-598-7301
Aero Cht Coord: 11-C
AWOS/ASOS: 320-598-3863 - NDB 341
MnWAS Loc/Hrs: D & D Aviation - 24 Hours
Attended: All/Mon-Fri/0800-1900
Fuel: 100LL
Self Service Fuel: Visa, Mastercard
After Hrs Service: 507-223-5769
FBO(s): D & D Aviation - 320-598-3467 - 122.8
Ground Transport: Courtesy Car - Call Ahead
Food Service: None
Dining: DeToy's - 2 Miles
After 5 - 2 Miles
Dairy Queen - 2 Miles
Pantry - 2 Miles
Lodging: Lou's Lodge - 320-598-7518 - 3 Miles
Airport Events: Annual Fly-In Breakfast - Fourth Sunday In
September
Underwing Camp: Yes
Campgrounds: Lac Qui Parle State Park - 15 Miles
Golf Courses: Madison Country Club - 2.50 Miles
Local Attractions: Stock Car Racing - Sundays During The Summer
Octoberfest - Second Week In October
County Fair - Second Weekend In September
Comments: Runway 8/26 Closed Winter Months

FIELD ELEV. 1082'

(DXX)

MADISON



N

SEC. CH: TWIN CITIES (S)

LAT: 44° 59.2'

LONG: 96° 10.7'

COMM: CTAF: 122.8(L)

AWOS: 34I NDB

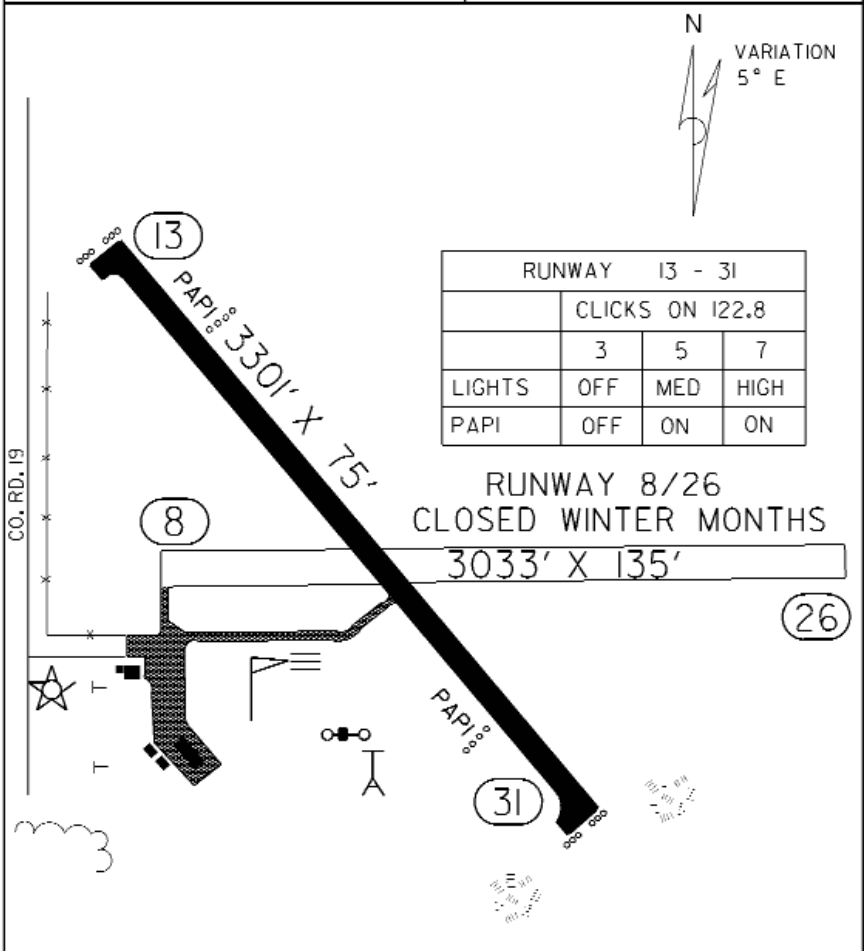
RCO FSS: 122.3

MPLS CTR: 128.5

RNAV: (MVE III.6) R268 D19.9

TPA: 1880' (798')

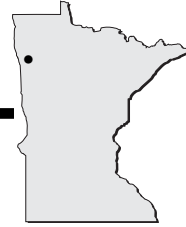
APPROACH: GPS & NDB



LAC QUI PARLE COUNTY AIRPORT
(BUD FRYE FIELD)

MADISON

Mahnomen - 3N8

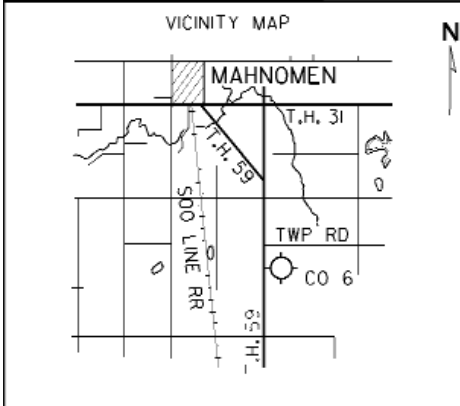


Airport Manager: Bill Nelson - 218-935-5650
Contact Person: Mike or Bill Nelson -
218-935-5076
Chamber of Com: 218-935-2573
Aero Cht Coord: 6-D
AWOS/ASOS: No
MnWAS Loc/Hrs: NA
Attended: Unattended
Fuel: 100LL
Self Service Fuel: No
After Hrs Service: 218-935-5650
FBO(s): None
Ground Transport: Limo Service From The Airport Any Time Of Day
Food Service: None
Dining: Shooting Star Casino - 800-453-STAR - 4.50 Miles
Red Apple Cafe - 218-935-9918
Pinehurst Resort Dining Room - 218-935-5745
Hilltop Supper Club - 218-473-2652
Lodging: Shooting Star Casino - 800-453-STAR - 4.50 Miles
Stardust Suites - 218-935-2761 - 4.50 Miles
Pinehurst Resort - 218-935-5745
Airport Events: None Reported
Underwing Camp: Yes
Campgrounds: R.V. Camping At Casino
Camping At Fairgrounds
Golf Courses: Mahnomen Country Club - 218-935-5188 - 5 Miles
Local Attractions: Indoor swimming pool & tennis court at school and
at the Casino, many resorts around the Mahnomen
Area.
Golden Eagle Bingo - 218-935-5385.
Shooting Star Casino - 800-453-STAR.
Gateway to Itasca State Park.
Comments: Call in advance for fuel. Mahnomen Airport has free
tiedowns. The Casino will pick up at the Airport any
time of the day, seven days a week, use phone in
the Airport Office & call 800-453-STAR.
Additional Airport Information Phone - 218-935-9933
Or 218-935-5650

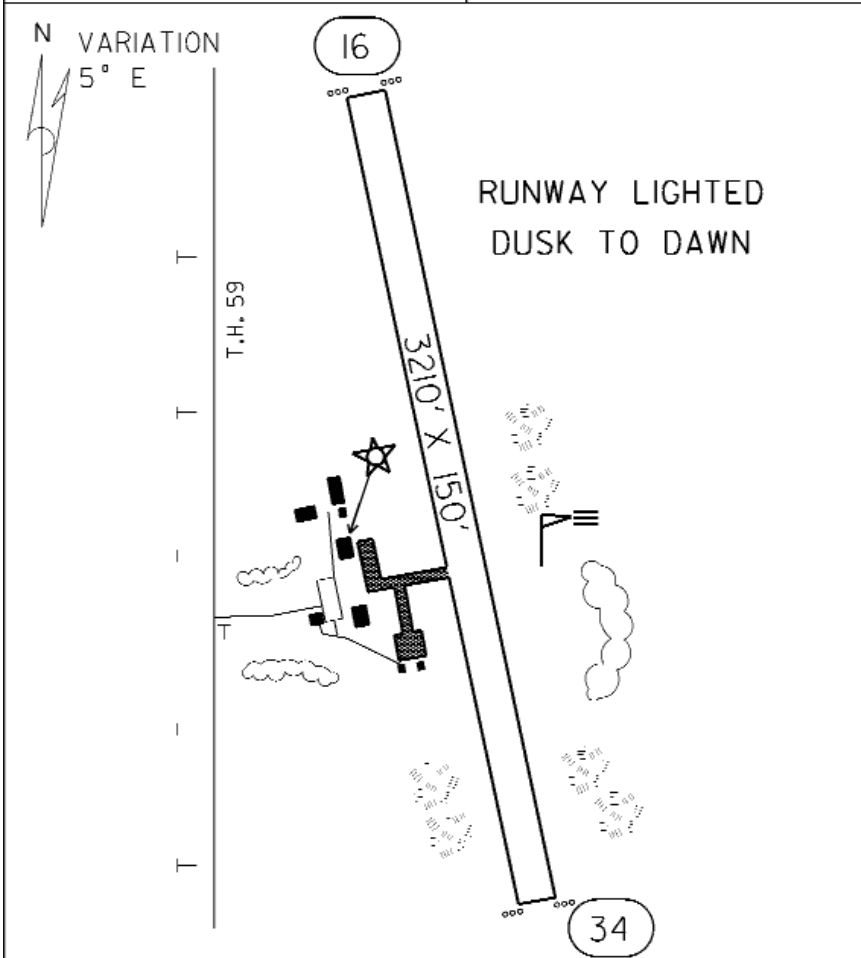
FIELD ELEV. 1244'

(3N8)

MAHNOMEN



N
SEC. CH: TWIN CITIES (N)
LAT: 47° 15.6'
LONG: 95° 55.7'
COMM: CTAF: 122.9
MPLS CTR: 134.75
RNAV: (DTL III.2) R350 D30.6
TPA: 1800' (556')



MAHNOMEN COUNTY AIRPORT

MAHNOMEN

Mankato - MKT
www.flymankato.com

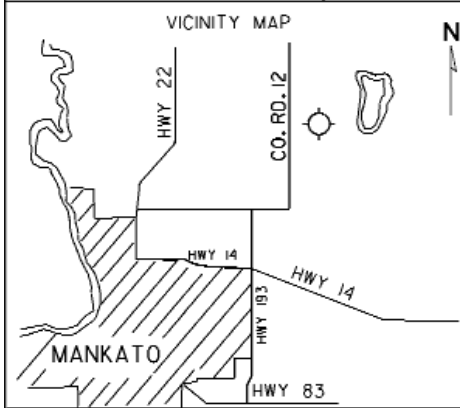


Airport Manager: Mark Smith - 507-625-6006 - smith@flymankato.com
Contact Person: North Star Aviation, Inc. - 507-625-6006 - northstar@flymankato.com
Chamber of Com: 800-657-4733 - www.mankato.com
Aero Cht Coord: 12-H
AWOS/ASOS: 507-625-3726 - VOR 110.8
MnWAS Loc/Hrs: Arrival/Departure Building-Flight Inst. Rm. - Monday-Friday, 7:00 A.M.-8:00 P.M., Saturday-Sunday, 8:00 A.M.-7:00 P.M.; Arrival/Departure Building-Transient Area - Business Hours
Attended: All/M-F/0700-2000, All/S-S/0800-1900
Fuel: 100LL, Jet A
Self Service Fuel: No
After Hrs Service: None
FBO(s): Mankato Aviation, Inc. - 507-625-2511
North Star Aviation, Inc. - 507-625-6006 - 122.725 - northstar@flymankato.com - www.flymankato.com
Ground Transport: Kato Cab - 507-388-7433
Enterprise Rent-A-Car - 800-736-8222
Food Service: Vending Machines; Catering
Dining: Baker's Square - 507-345-4240 - 3.50 Miles
Applebee's - 507-386-1010 - 3 Miles
Red Lobster - 507-386-7007 - 3 Miles
Ground Round - 507-388-5559 - 3 Miles
Lodging: Budgetel Inn - 800-428-3438 - 5 Miles; The Comfort Inn - 507-388-5107 - 5 Miles; Holiday Inn - 800-HOLIDAY; Best Western - 800-528-1234 - 5 Miles; Super 8 Motel - 800-800-8000; Riverfront Inn - 507-388-1638; Kato Economy Inn - 800-822-2521; Days Inn - 800-325-2525; Butler House Bed & Breakfast - 507-387-5055; Fairfield Inn - 800-228-2800; AmericInn Motel & Suites - 800-634-3444
Airport Events: None
Underwing Camp: Yes
Campgrounds: State, County & City Facilities
Golf Courses: North Links; Terrace View; Minneopa
Local Attractions: Shopping; State, County & City Parks; Civic Center; Ski Hill; Walking; Biking; Hiking Trails Along The River & Throughout The Community
Comments: Overnight hangar space available for most aircraft. Tiedown fee. City of Mankato Offices, Customer Service, 507-387-8692, P.O. Box 3368, Mankato, MN 56002-3368. Assistant Airport Manager - Kevin Baker- 507-345-3171

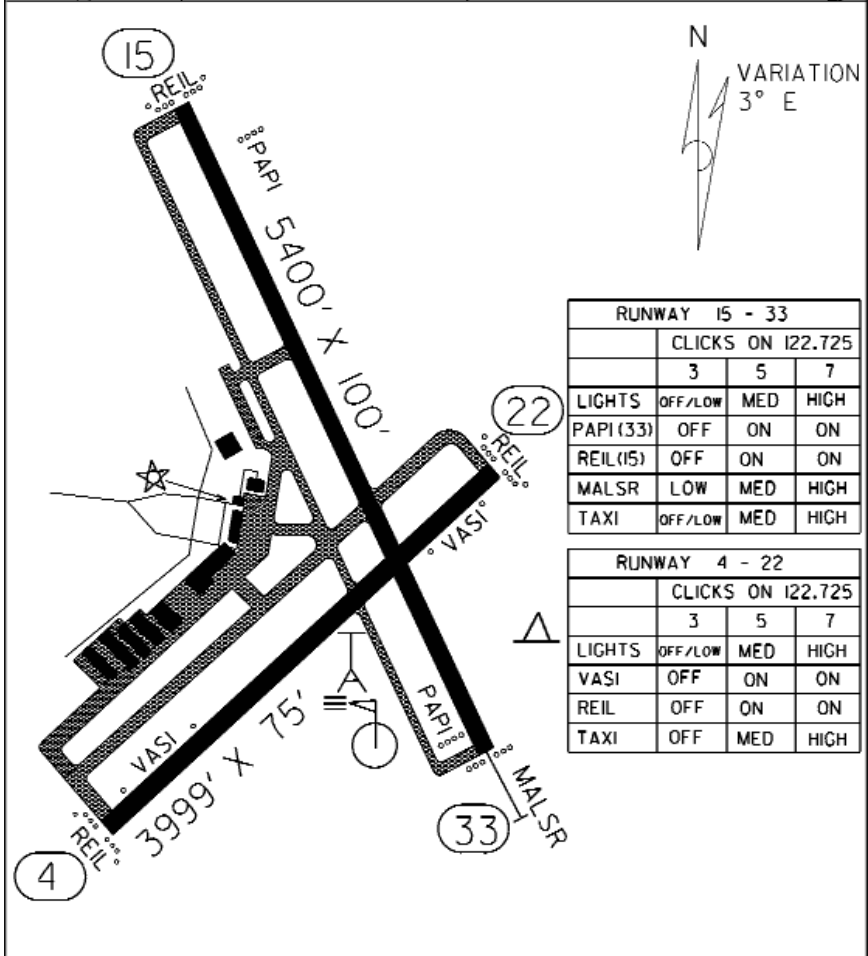
FIELD ELEV. 1020'

(MKT)

MANKATO



SEC. CH: OMAHA NORTH
 LAT: 44° 13.3'
 LONG: 93° 55.1'
 COMM: CTAF: 122.725 (L)
 AWOS: 110.8 VOR
 RCO FSS: 122.1R 110.8T
 MPLS CTR: 135.0
 RNAV: (MKT 110.8) ON AIRPORT
 TPA: 1820' (800')
 APPROACH: ILS, GPS & VOR



RUNWAY 15 - 33			
	CLICKS ON 122.725		
	3	5	7
LIGHTS	OFF/LOW	MED	HIGH
PAPI (33)	OFF	ON	ON
REIL (15)	OFF	ON	ON
MALSR	LOW	MED	HIGH
TAXI	OFF/LOW	MED	HIGH

RUNWAY 4 - 22			
	CLICKS ON 122.725		
	3	5	7
LIGHTS	OFF/LOW	MED	HIGH
VASI	OFF	ON	ON
REIL	OFF	ON	ON
TAXI	OFF	MED	HIGH

MANKATO REGIONAL AIRPORT
 (SOHLER FIELD)

MANKATO

Maple Lake - MGG



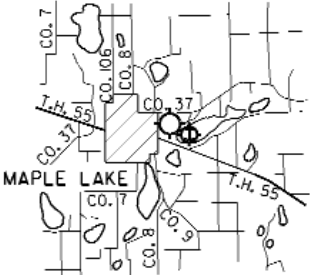
Airport Manager: Gerald Sawatzke - 320-963-3738
Contact Person: Gerald Sawatzke - 612-490-8459
Chamber of Com: None
Aero Cht Coord: 10-H
AWOS/ASOS: 320-963-3300 - VHF 128.325
MnWAS Loc/Hrs: Wright Aero, Inc. - Same As Attendance Schedule
Attended: All/All/Daylight
Fuel: 100LL
Self Service Fuel: No
After Hrs Service: 320-963-5967
FBO(s): Wright Aero, Inc. - 320-963-5094 - 122.8 - billmavencamp@mac.com
Ground Transport: None
Food Service: None
Dining: Maple Lake Cafe - 320-963-3907 - 1.75 Miles
Madigan's Pub & Grill, Inc. - 320-963-6660
Lodging: Country Inn, Buffalo - 800-456-4000 - 8 Miles
Super 8 Of Buffalo - 763-682-5930 - 8 Miles
Airport Events: Fly-In - First Sunday After Labor Day
Underwing Camp: Yes
Campgrounds: Schroeder Resort - 6.50 Miles
Golf Courses: Albion Ridges - 6 Miles
Whispering Pines - 8 Miles
Local Attractions: Resort Area; Many Lakes
Comments:

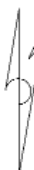
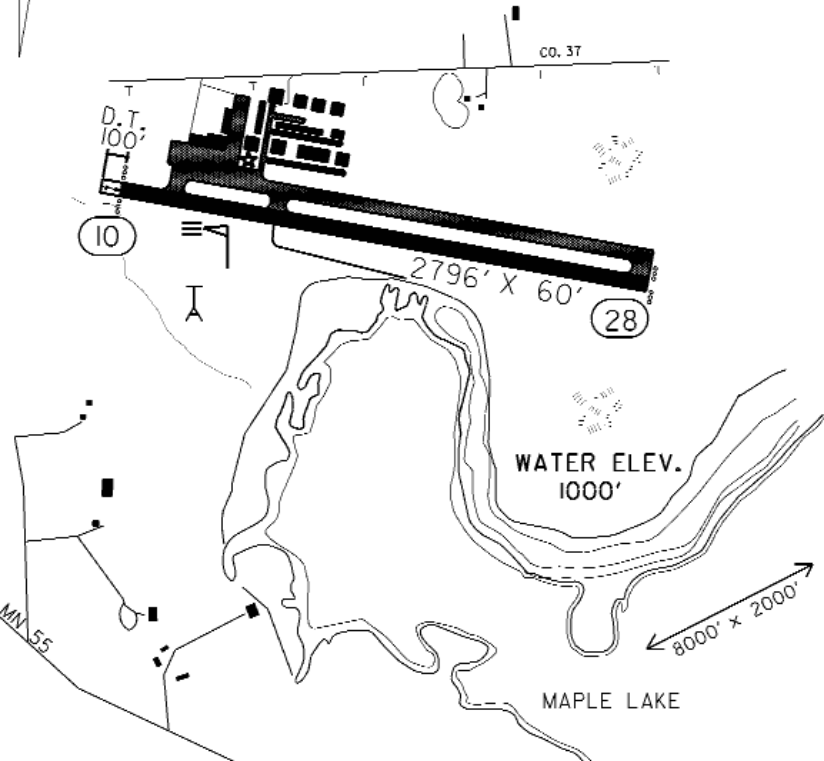
1. NO COMMERCIAL FLIGHTS SHALL BE CONDUCTED FROM THE SEAPLANE BASE ON NATIONAL HOLIDAYS, SUNDAYS OR BETWEEN 7 P.M. AND 8 A.M. ON WEEKDAYS.
2. NO TOUCH AND GO LANDINGS SHALL BE PERMITTED BY AIRCRAFT BASED AT THE SEAPLANE BASE AND NO TRAINING INVOLVING SURFACE MANEUVERS WILL BE PERMITTED.
3. SEAPLANES BASED AT THE SEAPLANE BASE SHALL NOT, WHILE LANDING OR TAKING OFF, FLY OVER BOATS ON MAPLE LAKE.
4. SEAPLANES SHALL NOT FLY OVER THE PUBLIC BEACHES OR PRIVATE HOMES ON MAPLE LAKE AT LOW LEVELS.

FIELD ELEV. 1028'

(MGG)

MAPLE LAKE

<p>VICINITY MAP</p> 	<p>SEC. CH: TWIN CITIES (S)</p>
	<p>LAT: 45°14.2'</p> <p>LONG: 93°59.1'</p> <p>COMM: CTAF: 122.8</p> <p>AWOS: 128.325 VHF</p> <p>MPLS APP: 126.5</p> <p>RNAV: (DWN 109.0) R059 D21.8</p> <p>TPA: 1828' (800'/828')</p> <p>APPROACH: GPS & VOR</p>

<p>N</p> 	<p>VARIAION 3° E</p>	<p>RUNWAY LIGHTED DUSK TO DAWN</p>	<p>ALL WATERWAYS RIGHT TRAFFIC</p>
			

MAPLE LAKE MUNICIPAL AIRPORT
& SEAPLANE BASE

MAPLE LAKE

Marshall - MML



Airport Manager: Glenn Olson - 507-537-6773 - glenno@marshallmn.com

Contact Person: Midwest Aviation - 507-532-3164 - midwest@iw.net

Chamber of Com: 507-532-4484 - www.marshall-mn.org

Aero Cht Coord: 12-D

AWOS/ASOS: 507-532-5269 - VOR 111.0

MnWAS Loc/Hrs: Arrival/Departure Building - 24 Hours

Attended: All/Mon-Fri/Daylight

Fuel: 100LL, Jet A

Self Service Fuel: Visa, Mastercard, American Express

After Hrs Service: 507-532-3164

FBO(s): Midwest Aviation Div of SW Aviation, Inc - 507-532-3164 - midwest@iw.net - www.midwestcharter.com

Ground Transport: Taxi - 507-537-7006
Rental Cars - 507-532-3164 Or 507-532-3291

Food Service: Vending Machines
Delivery & Catering

Dining: The Chalet - 507-532-4491
Embers - 507-537-0777
Hunan Lion - 507-532-9733
Perkins - 507-532-7381
Applebee's Bar & Grill - 507-532-0080

Lodging: Best Western Marshall Inn - 507-532-3221 - 3 Miles
Comfort Inn - 507-532-3070 - 3 Miles
Traveler's Lodge - 507-532-5721 - 3 Miles
Super 8 Motel - 507-537-1461 - 3 Miles
Deluxe Motel - 507-532-4441 - 3 Miles
American Suites - 507-537-9424

Airport Events: Airshow - Call For Details

Underwing Camp: Yes

Campgrounds: Camden State Park - 6 Miles Southwest Of Marshall On Highway 23
Garvin County Park - 9 Miles South Of Marshall On Highway 59

Golf Courses: Marshall Golf Club - 507-532-1622 - Holes: 18

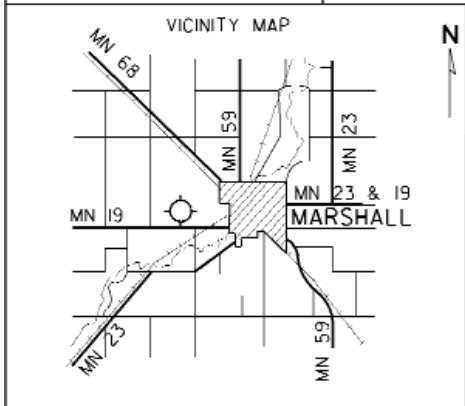
Local Attractions: Camden State Park
City Parks/Recreational Facilities
July Fourth Kite Celebration

Comments: Additional After Hours Service Phone - 507-537-4691
Additional Airport Manager's Phone - 507-537-6706

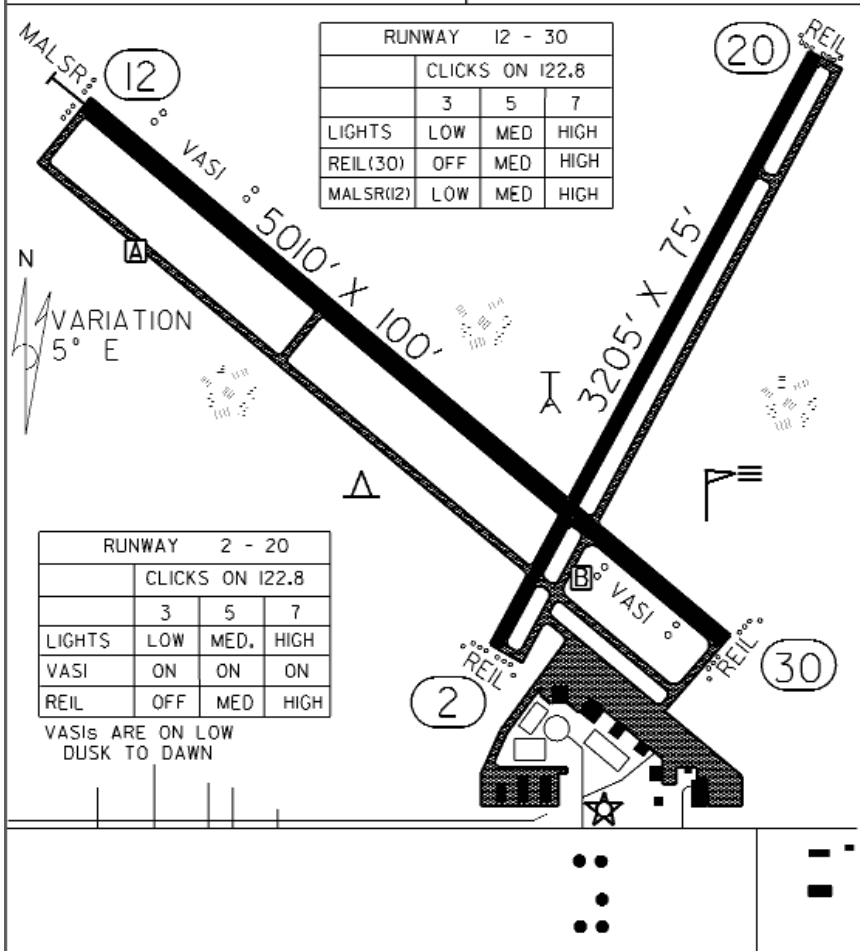
FIELD ELEV. 1180'

(MML)

MARSHALL



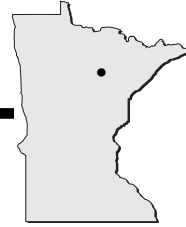
SEC. CH: OMAHA NORTH
 LAT: 44° 27.0'
 LONG: 95° 49.3'
 COMM: CTAF: 122.8(L)
 AWOS: 111.0 VOR
 RCO FSS: 122.35
 MPLS CTR: 127.1
 GCO: 121.725
 RNAV: (MML 111.0) ON AIRPORT
 TPA: 1970' (790')
 APPROACH: ILS, GPS,
 VOR-DME & VOR



SOUTHWEST MINNESOTA REGIONAL AIRPORT-MARSHALL (RYAN FIELD)

MARSHALL

McGregor - HZX



Airport Manager: Mike Zebro - 218-838-1424 - mcgsubs@mlecmn.net

Contact Person: Judy Cirilli - 218-768-2717 - mcg1@frontiernet.net

Chamber of Com: 218-768-3692 - www.mcgregormn.com

Aero Cht Coord: 7-I

AWOS/ASOS: 218-768-2593 - 119.575 VHF

MnWAS Loc/Hrs: Arrival/Departure Building - 24 Hours

Attended: Unattended

Fuel: Mogas, 100LL

Self Service Fuel: Major Credit Cards

After Hrs Service: None

FBO(s): None

Ground Transport: Courtesy Car

Food Service: None

Dining: Fireside Inn - 218-768-9971 - .25 Mile
Subway - 218-768-7827 - .50 Mile
Dairy Queen - 218-768-2050 - .50 Mile

Lodging: Town & Country Motel - 218-768-3271 - 1 Mile
Country Meadows Inn - 218-768-7378 Or
888-321-7378 - .50 Mile

Airport Events: Wild Rice Days - Saturday, Labor Day Weekend
Corn Feed - Sunday, Labor Day Weekend

Underwing Camp: No

Campgrounds: Big Sandy Dam
Savanna Portage State Park
Larson's Barn Campground
Eagle Point Resort
Aitkin Lake Resort

Golf Courses: Savanna Golf Course & Supper Club

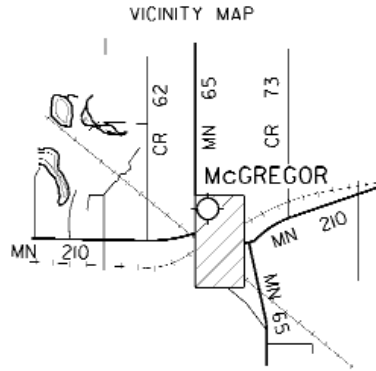
Local Attractions: Wild Rice Days - Saturday, Labor Day Weekend
Lion's Corn Feed - Sunday, Labor Day Weekend
Rice Lake National Wildlife Refuge
Savanna Portage State Park

Comments: McGregor is located close to lakes, with four seasons of outdoor recreation. Fishing, hunting & snowmobiling are important activities.
Airport Manager's Work Phone - 218-768-7827

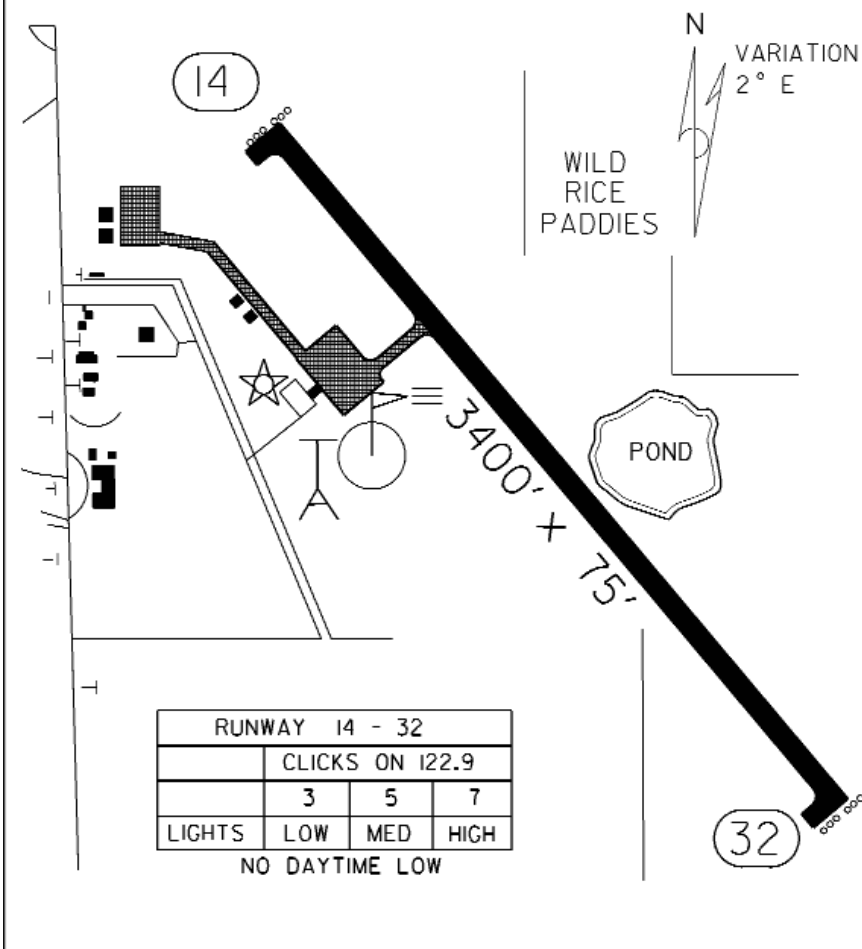
FIELD ELEV. 1228'

(HZX)

McGREGOR



SEC. CH: TWIN CITIES (S)
 LAT: 46° 37.1'
 LONG: 93° 18.6'
 COMM: CTAF: 122.9 (L)
 AWOS: 119.575 VHF
 MPLS CTR: 118.05
 RNAV: (DLH 112.6) R252 D47
 TPA: 2027' (800')



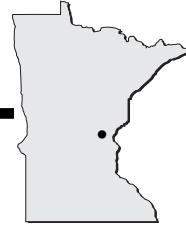
RUNWAY 14 - 32			
CLICKS ON 122.9			
	3	5	7
LIGHTS	LOW	MED	HIGH

NO DAYTIME LOW

McGREGOR-ISEDOR IVERSON AIRPORT

McGREGOR

Milaca - 18Y



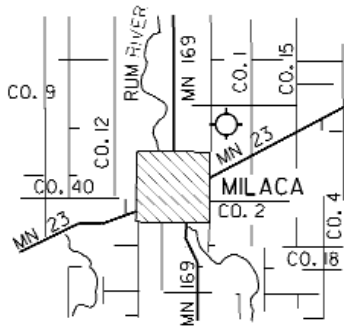
Airport Manager: Steve Burklund - 320-983-6547 - sburklun@milacity.com
Contact Person: Steve Burklund - 320-983-6547 - sburklun@milacity.com
Chamber of Com: 320-983-3140
Aero Cht Coord: 9-H
AWOS/ASOS: No
MnWAS Loc/Hrs: Arrival/Departure Building - 24 Hours
Attended: Unattended
Fuel: 100LL
Self Service Fuel: No
After Hrs Service: 320-983-2381
FBO(s): Mille Lacs Aviation - 320-983-3795 - 122.9 - millelacsaviation@hotmail.com
Ground Transport: None
Food Service: None
Dining: Embers - 320-983-6288 - 1 Mile
Lodging: Super 8 - 320-983-2660 - 1 Mile
Airport Events: Fly-In Breakfast - First Sunday After Oshkosh/EAA Annual Convention
Underwing Camp: Yes
Campgrounds: None Reported
Golf Courses: Milaca Golf Club - 320-983-2110
Local Attractions: None
Comments: Additional Airport Manager's Cell Phone - 320-492-8246

FIELD ELEV. 1100'


(18Y)

MILACA

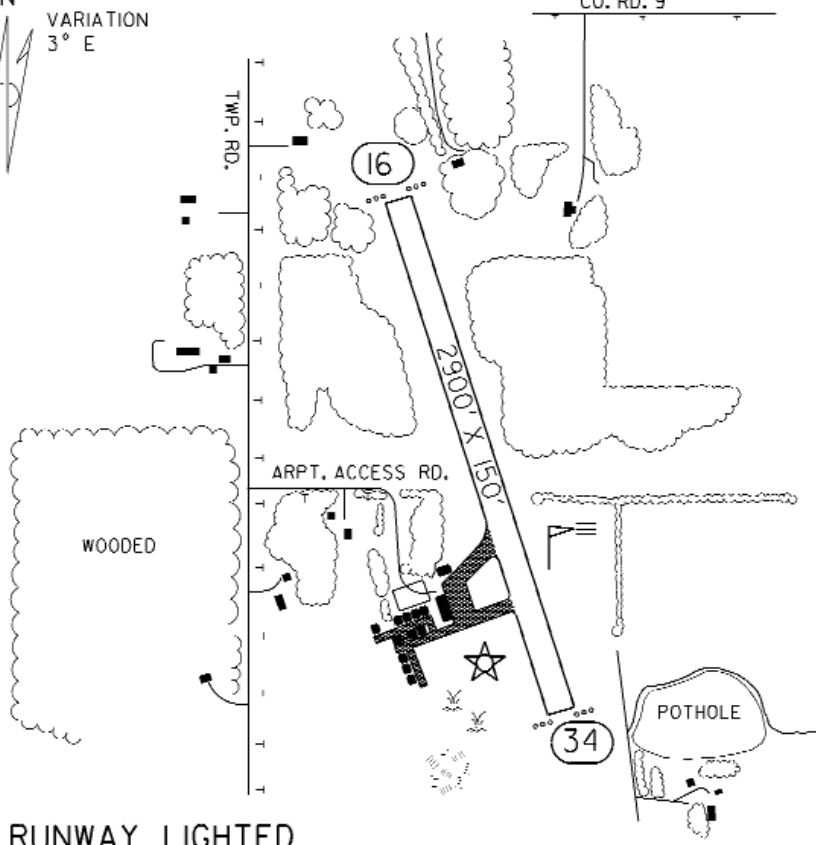
VICINITY MAP



SEC. CH: TWIN CITIES (S)
LAT: 45° 46.4'
LONG: 93° 37.9'
COMM: CTAF: 122.9
MPLS CTR: 121.05
RNAV: (STC 112.1) R058 D26.3
TPA: 1900' (800')



N VARIATION 3° E



16

34

WOODED

POTHOLE

ARPT. ACCESS RD.

2900 X 150

CO. RD. 9

TWP. RD.

MILACA

RUNWAY LIGHTED
DUSK TO DAWN

MILACA MUNICIPAL AIRPORT

MILACA

Minneapolis - LVN

www.mspairport.com/Reliever_Airports

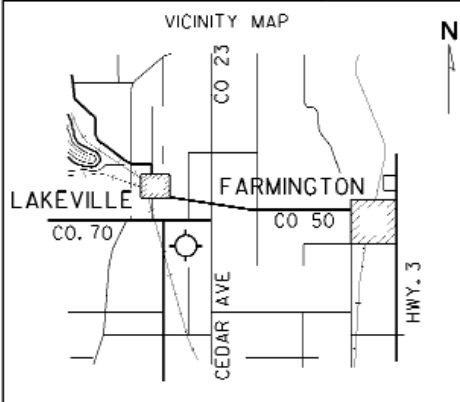


Airport Manager: Jeff Nawrocki - 763-537-2058 - jnawrock@mspmac.org
Contact Person: Jeff Nawrocki - 763-537-2058 - jnawrock@mspmac.org
Chamber of Com: 952-469-2020 - www.lakevillechambercvb.org
Aero Cht Coord: 11-I
AWOS/ASOS: 952-469-5850 - VOR 115.7
MnWAS Loc/Hrs: Aircraft Resource Center, Inc. - Monday-Sunday, 7:00 A.M.-7:00 P.M.
Attended: All/Mon-Sun/0700-1900
Fuel: 100LL, Jet A
Self Service Fuel: Visa, Mastercard, Discover
After Hrs Service: 651-492-0942
FBO(s): Aircraft Resource Center, Inc. - 952-469-4414 - 123.0 - admin@gotoarc.net - www.gotoarc.net
Airlake Flight Instruction - 651-270-7710 - 123.0 - www.flyairlake.com
Ground Transport: Rental Car; Taxi; Courtesy Car; Hotel Shuttle
Food Service: Vending Machines
Dining: Lakeville Family Restaurant - 1.50 Miles; Buckboard - 1.50 Miles; McDonald's - 3.0 Miles; Subway - 3 Miles; Babe's Bar & Grill - 2 Miles
Lodging: Super 8 Motel - 952-469-1134 - 4 Miles
Holiday Inn - 952-435-2100
Fairfield Inn - 952-435-2887
Comfort Inn - 952-898-3700
Airport Events: None Reported
Underwing Camp: No
Campgrounds: Fish Lake Acres - 952-492-3593
Golf Courses: Fountain Valley Golf Course - 4 Miles
Crystal Lake Golf Club - 952-432-6566
Heritage Links Golf Club - 952-440-4653
Brackett's Crossing Country Club - 952-435-7600
Local Attractions: Mall Of America - www.mallofamerica.com - 952-883-8800
Minnesota Zoo - www.mnzoo.com - 952-431-9500
Valley Fair Amusement Park - www.valleyfair.com - 952-445-6500
Comments: None

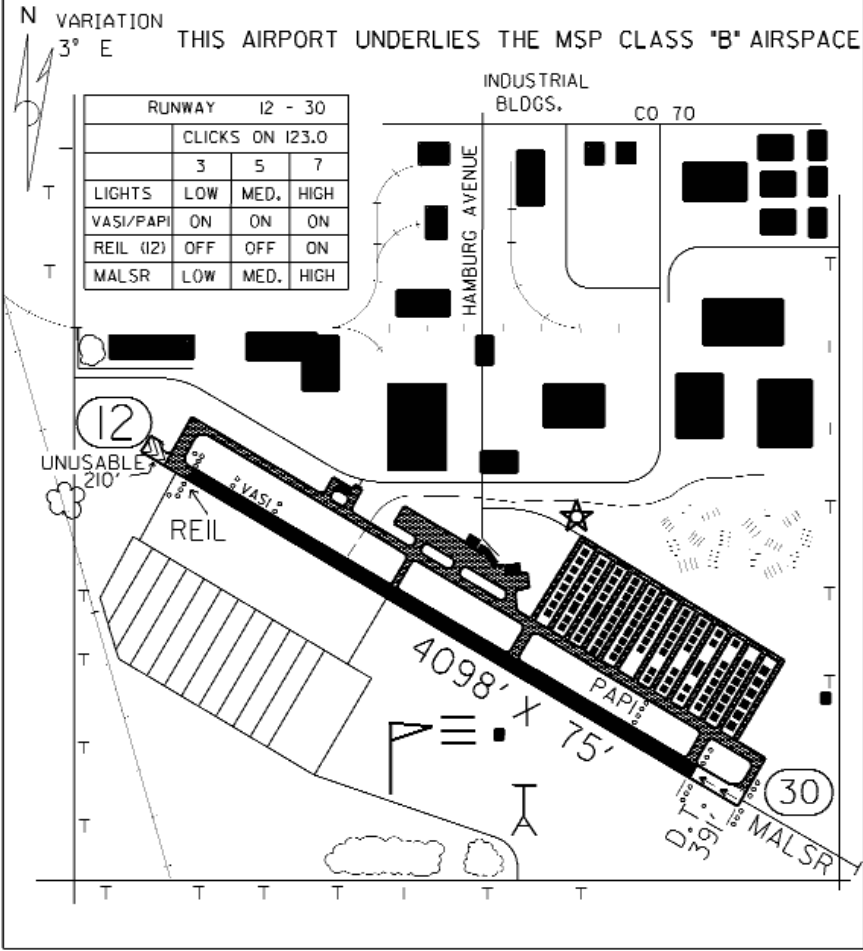
FIELD ELEV. 960'

(LVN)

MINNEAPOLIS



SEC. CH: TWIN CITIES (S)
 LAT: 44° 37.7'
 LONG: 93° 13.7'
 COMM: CTAF: 123.0 (L)
 AWOS: 115.7 VOR
 RCO FSS: 122.1R 115.7T
 CLNC DEL: 118.95
 MPLS APP: 125.0
 RNAV: (FGT 115.7) R259 D2.0
 TPA: 1760' (800')
 RWY 12 RGT TFC
 APPROACH: ILS, GPS & VOR

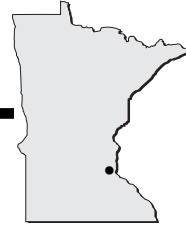


MINNEAPOLIS AIRLAKE AIRPORT

MINNEAPOLIS

Minneapolis - ANE

www.mspairport.com/Reliever_Airports

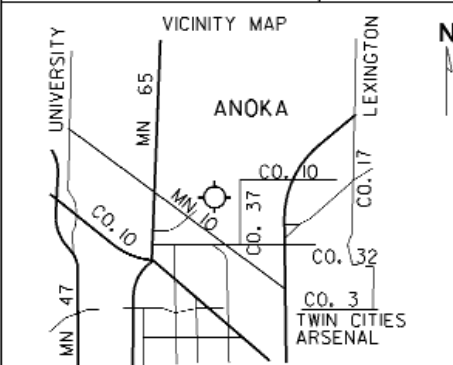


Airport Manager: Joseph Harris - 763-717-0001 - jharris@mspmac.org
Contact Person: Joseph Harris - 763-717-0001 - jharris@mspmac.org
Chamber of Com: 763-421-7130 - www.anokaareachamber.com
Aero Cht Coord: 10-I
AWOS/ASOS: 763-780-9025 - VHF 120.625
MnWAS Loc/Hrs: Amjet Aircraft Corporation - Monday-Friday, 6:30 A.M.-5:30 P.M.; Control Tower - Monday-Sunday, 7:00 A.M.-10:00 P.M.; Anoka Flight Training, Inc. - Sunday-Saturday, 6:00 A.M.-10:00 P.M.; Cirrus Flight Opns, Inc./Great Lakes Air - Monday-Sunday, 6:00 A.M.-12:00 A.M.; Erickson Hangar, Northeast Side, Hangar Number 2435 On "North Dakota" Row - Business Hours
Attended: CST/All/0700-2100, CDT/All/0700-2200
Fuel: Mogas, 100LL, Jet A
Self Service Fuel: Visa, Mastercard, American Express
After Hrs Service: 763-784-6614
FBO(s): Anoka Flight Training - 763-786-4883 - 123.3 - flyanoka.com
Bolduc Aviation Specialized Services, Inc - 763-780-1185 - bolducav@localnet.com
Cirrus Flight Operations, Inc. - 763-784-6614 - 122.95 - cirrus@cirrusflight.com - www.cirrusflight.com
Knowlton Flight Instruction Services, Inc. - 763-780-4375
Ground Transport: Car Rental & Limousine Service At Cirrus Flight Operations - 763-784-6614; Taxi
Food Service: Vending Machines
Dining: Ole Piper - 1 Mile
Lodging: Hospitality Suites - 763-780-3797
Airport Events: None Reported
Underwing Camp: No
Campgrounds: None Reported
Golf Courses: Bunker Hills; TPC - Blaine
Local Attractions: National Sports Center; Metrodome; Target Center
Comments: ATIS 120.625
Clearance Delivery 121.3
Ground 121.85
Tower 126.05
Self Service Fuel Located At Cirrus Flight Operations

FIELD ELEV. 912'

(ANE)


MINNEAPOLIS



SEC. CH: TWIN CITIES (S)

LAT: 45° 08.7'

LONG: 93° 12.7'

COMM: TOWER: 126.05, 

GND: 121.85, CLNC DEL: 121.3,

ATIS: 120.625, CTAF: 126.05(L),

AWOS: 120.625,

RCO FSS: 122.55,

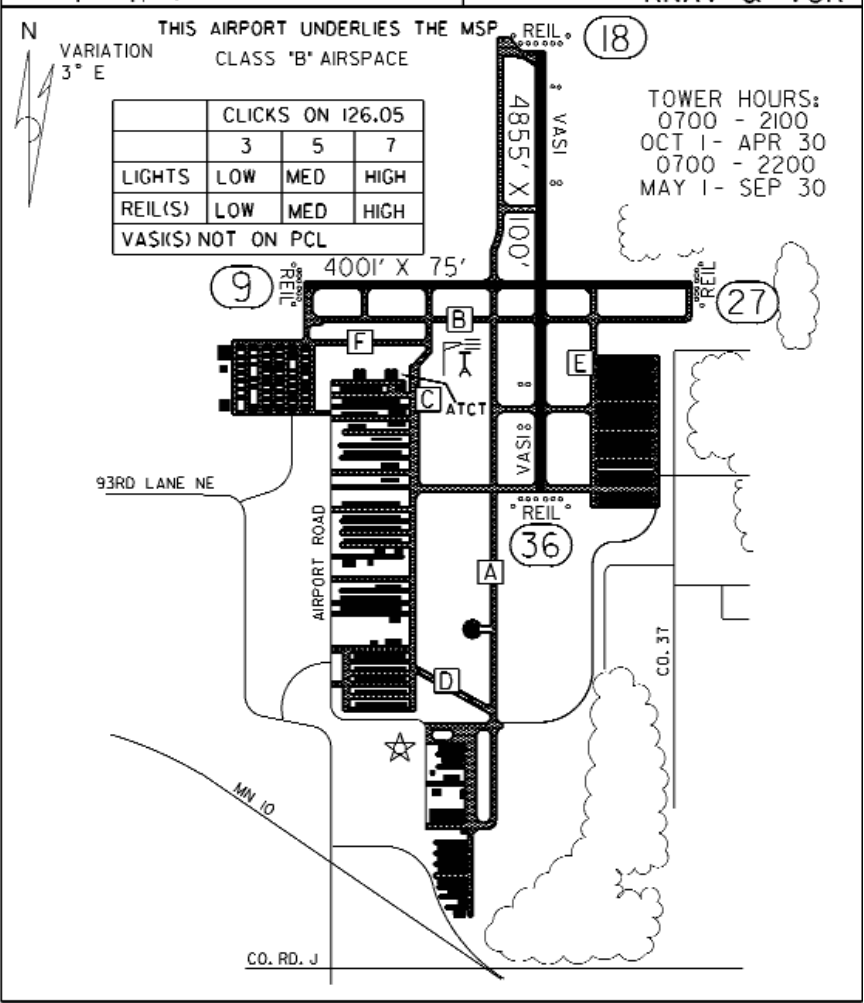
MPLS APP: 126.5

RNAV: (GEP 117.3) R084 D6.9

TPA: 1912' (1000')

APPROACH: VOR-DME,

RNAV & VOR

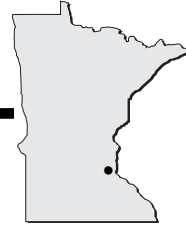


MINNEAPOLIS ANOKA COUNTY/BLAINE AIRPORT (JANES FIELD)

MINNEAPOLIS

Minneapolis - MIC

www.mspairport.com/Reliever_Airports

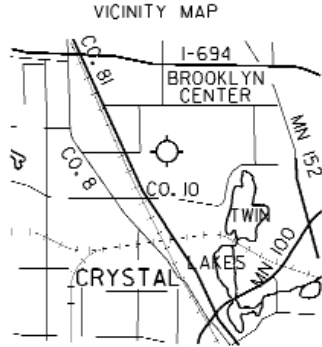


Airport Manager: Jeff Nawrocki - 763-537-2058 - jnawrock@mspmac.org
Contact Person: Jeff Nawrocki - 763-537-2058 - jnawrock@mspmac.org
Chamber of Com: 612-370-9100 - www.minneapolischamber.org
Aero Cht Coord: 10-1
AWOS/ASOS: 763-531-2343
MnWAS Loc/Hrs: Academy Flight Operations, Inc. - Monday-Sunday, 8:00 A.M.-6:00 P.M.
Crystal Shamrock, Inc. - Business Hours
Flying Scotchman, Inc. - Monday-Sunday, 8:00 A.M.-8:00 P.M.
Helicopter Flight, Inc. - Monday-Sunday, 8:00 A.M.-6:00 P.M.
Northland Aircraft Services - Monday-Friday, 7:00 A.M.-10:00 P.M., Saturday-Sunday, 7:00 A.M.-7:00 P.M.
Attended: ALL/M-F/0700-2100, ALL/SS/0700-1900
Fuel: Mogas, 100LL, Jet A
Self Service Fuel: Visa, Discover, Mastercard
After Hrs Service: None
FBO(s): Academy Flight Operations, Inc. - 952-851-0066
Crystal Shamrock, Inc. - 763-533-2214 - 122.95 - cssales@crystalshamrock.com - www.crystalshamrock.com
Flying Scotchman, Inc. - 763-537-8485 - 122.95 - scotsman@bitstream.net - www.flyingscotchman.com
Northland Aircraft - 763-745-7888 - 122.85 - rzitzloff@msn.com
Ground Transport: Taxi; Rentals
Food Service: Vending Machines
Dining: None Reported
Lodging: Northwest Inn - 1 Mile
Super 8 Motel - 763-537-8888 - Adjacent To Airport
Airport Events: Open House In June (Father's Day)
Underwing Camp: No
Campgrounds: None Reported
Golf Courses: None Reported
Local Attractions: Target Center; Metrodome
Comments: Control Tower - 120.7; Ground Control - 121.6; ATIS - 125.7
Use Caution For Close Proximity Of Parallel Runways

FIELD ELEV. 869'

(MIC)

MINNEAPOLIS



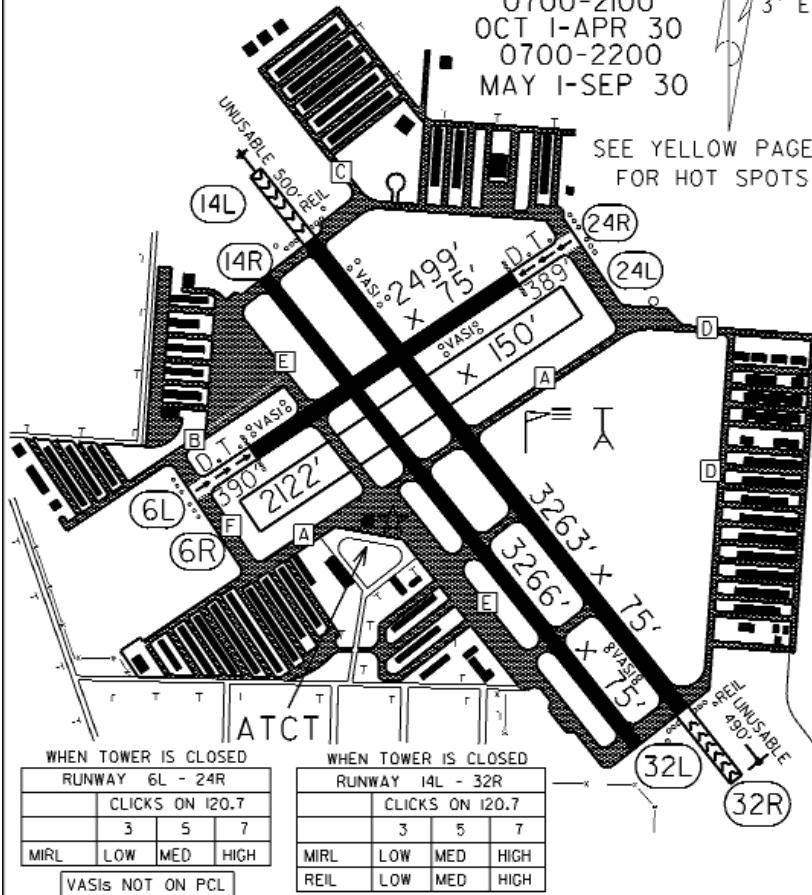
SEC. CH: TWIN CITIES (S)
 LAT: 45° 03.7'
 LONG: 93° 21.2'
 COMM: TOWER: 120.7 (L)
 GND: 121.6
 CLNC DEL: 121.6
 ATIS: 125.7
 CTAF: 120.7 (L)
 MPLS APP: 126.5
 RNAV: (GEP 117.3) R165 D5.1
 TPA: 1869' (1000')
 APPROACH: GPS & VOR

THIS AIRPORT UNDERLIES THE MSP CLASS "B" AIRSPACE

TOWER HOURS:
 0700-2100
 OCT 1-APR 30
 0700-2200
 MAY 1-SEP 30

VARIATION 3° E

SEE YELLOW PAGES FOR HOT SPOTS



WHEN TOWER IS CLOSED

RUNWAY 6L - 24R			
CLICKS ON 120.7			
	3	5	7
MIRL	LOW	MED	HIGH

VASIs NOT ON PCL

WHEN TOWER IS CLOSED

RUNWAY 14L - 32R			
CLICKS ON 120.7			
	3	5	7
MIRL	LOW	MED	HIGH
REIL	LOW	MED	HIGH

MINNEAPOLIS CRYSTAL AIRPORT

MINNEAPOLIS

Minneapolis - FCM
www.mspairport.com/Reliever_Airports

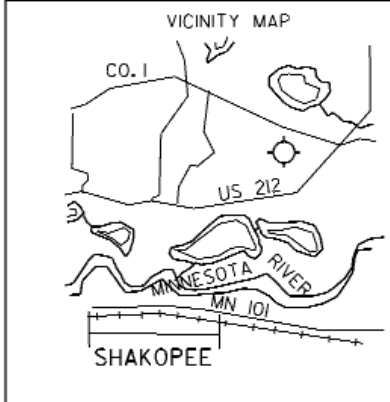


Airport Manager: Joseph Harris - 763-717-0001 - jharris@mspmac.org
Contact Person: Joseph Harris - 763-537-2058 - jharris@mspmac.org
Chamber of Com: 612-370-9100 - www.minneapolischamber.org
Aero Cht Coord: 11-1
AWOS/ASOS: 952-941-4156
MnWAS Loc/Hrs: Beech Trans, Inc. dba Exec Aviation - Monday-Friday, 6:00 A.M.-10:00 P.M., Saturday-Sunday 6:00 A.M.-10:00 P.M.; Elliott Aviation of Minneapolis, Inc. - Monday-Friday, 6:00 A.M.-11:00 P.M., Saturday-Sunday, 7:00 A.M.-10:00 P.M.; General Aviation Services - Monday-Sunday, 8:00 A.M.-6:00 P.M.; Modern Aero, Inc. - Monday-Sunday, 6:00 A.M.- 10:00 P.M.; Aviation Pro Shop - Business Hours; Thunderbird Aviation, Inc. - Monday-Sunday, 6:30 A.M.-9:00 P.M.; Academy Education Center, Inc. - Student Use Only; ASI Flight Training Facility - Monday-Sunday, 7:00 A.M.-9:00 P.M.
Attended: All/All/0700-2200
Fuel: Mogas, 100LL, Jet A **Self Service Fuel:** Major Credit Cards,
After Hrs Service: None
FBO(s): ASI-Aero Services, Inc. - 952-941-6255 - 122.85 - tim@asi-aeroservices.com - www.asijetcenter.com; Executive Aviation - 952-943-1519 - 122.95 - sherrys@executive-aviation.com - www.executive-aviation.com; Elliott Aviation of Minneapolis, Inc. - 952-944-1200 - 130.60 - jsmith@elliottaviation.com - www.elliottaviation.com; General Aviation Services - 952-944-2628 - 118.1 - kgbventure1@aol.com; Modern Aero, Inc. - 952-941-2595 - 122.85 - modernaero@modernaero.com - www.modernaero.com; Modern Avionics, Inc. - 952-941-2783 - kurt@modernavionics.com - Modernavionics.com; Thunderbird Aviation, Inc. - 952-941-1212 - 130.05 - fly@thunderbirdaviation.com - www.thunderbirdaviation.com; Hummingbird Helicopters LLC - 952-942-4911 - chris@hummingbirdhelicopters.us - www.hummingbirdhelicopters.com
Ground Transport: Taxi; Rentals & Courtesy Car At Elliott Aviation; Rentals & Courtesy Car At Beech Trans., Inc.
Food Service: Vending Machines
Dining: Lion's Tap - 952-935-5299 - 1 Mile
Lodging: Super 8 Motel - 2 Miles **Airport Events:** None
Underwing Camp: No **Campgrounds:** None Reported
Golf Courses: Hazeltine; Bear Path; Olympic Hills; Chaska Town Course
Local Attractions: ValleyFair; Mystic Lake Casino; Canterbury Downs; Mall Of America
Comments: Aviator's Pro Shop - 952-345-3223 - www.aviatorsproshop.com
Self Service Fuel Located At Modern Avionics & General Aviation Services

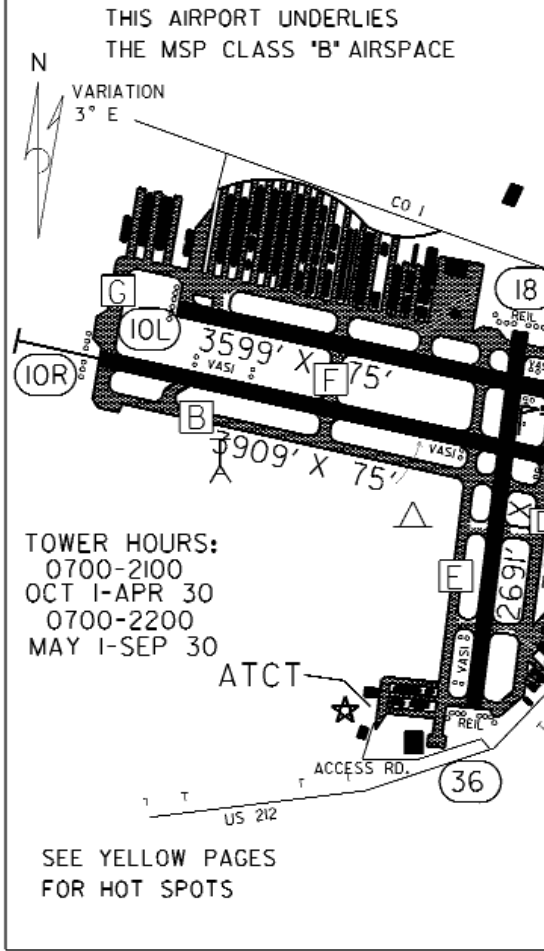
FIELD ELEV. 906'

(FCM)

MINNEAPOLIS



SEC. CH: TWIN CITIES (S)
 LAT: 44° 49.6'
 LONG: 93° 27.4'
 COMM: TOWER: 118.1(L) OR 125.2
 GND: 121.7 CLNC DEL: 121.7
 ATIS: 124.9 CTAF: 118.1
 MPLS APP: 125.0
 RNAV: (FCM III.8) ON ARPT
 TPA: 1906' (1000')
 RWY 10R & 28R RGT TFC
 APPROACH: ILS, RNAV,
 VOR



RUNWAY 10R - 28L			
CLICKS ON 118.1			
	3	5	7
LIGHTS	LOW	MED	HIGH
MALSR	LOW	MED	HIGH
TAXI	LOW	MED	HIGH
VASI	ON	ON	ON
REILS(28L)	OFF	ON	ON

RWY 10L - 28R CLOSED
 WHEN TOWER CLOSED

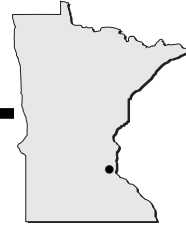
WHEN TOWER IS CLOSED

RUNWAY 18 - 36			
CLICKS ON 118.1			
	3	5	7
LIGHTS	LOW	MED	HIGH
VASI	ON	ON	ON
TAXI	LOW	MED	HIGH
REILS	OFF	ON	ON

MINNEAPOLIS FLYING CLOUD AIRPORT

MINNEAPOLIS

Minneapolis - MSP
www.mspairport.com



Airport Manager: Steve Wareham - 612-726-5519
Contact Person: Shelly Lopez - 612-726-5555 - slopez@mspmac.org

Chamber of Com: 612-370-9100 - www.minneapolischamber.org

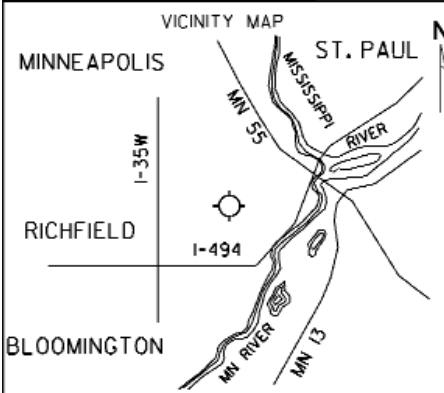
Aero Cht Coord: 11-I
AWOS/ASOS: 612-725-0939
MnWAS Loc/Hrs: ASIG Operations in the Humphrey Terminal - 24 Hours
Signature Flight Support, Inc. - Lobby - 24 Hours
Signature Flight Support, Inc. - Hangar 4 - 24 Hours
United Parcel Service - 24 Hours

Attended: All/All/All
Fuel: 100LL, Jet A
Self Service Fuel: 612-726-5700
After Hrs Service: None
FBO(s): Signature Flight Support, Inc. - 612-726-5700
Ground Transport: Bus; Taxi; Limo/Van; Rental Cars
Food Service: Restaurants
Snack Bars
Dining: Within Airport
Lodging: Highway 494 - 1.50 Miles
Airport Events: None
Underwing Camp: No
Campgrounds: None Reported
Golf Courses: Hiawatha - South Minneapolis
Fort Snelling - St. Paul

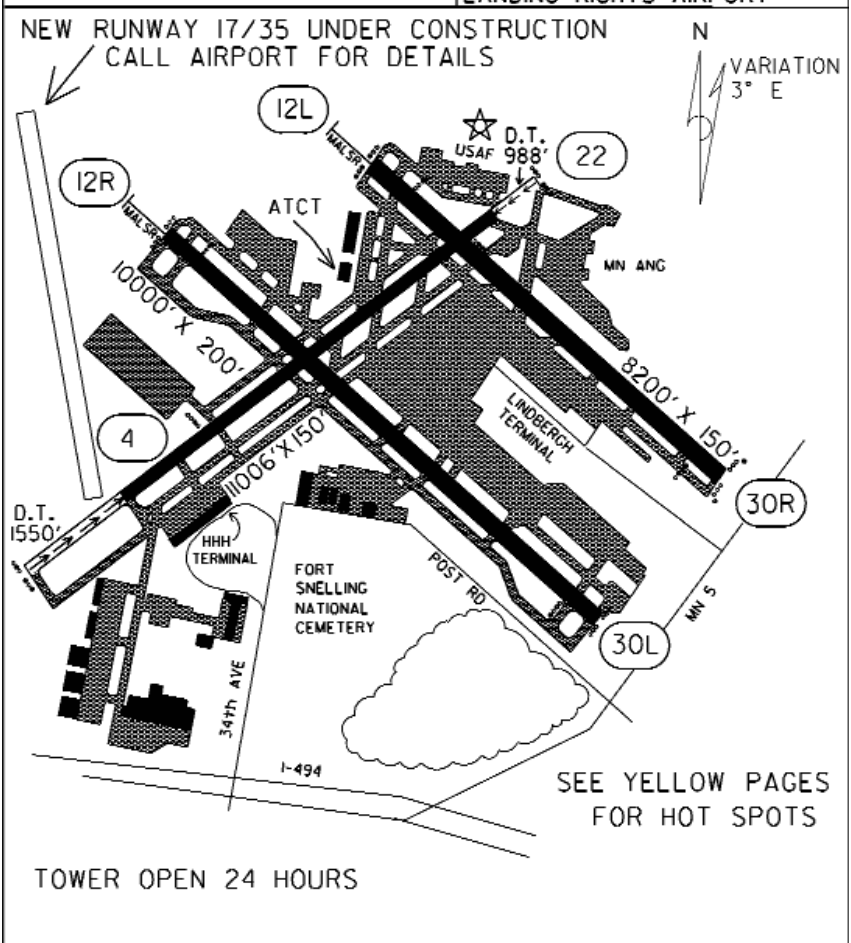
Local Attractions: Mall Of America
Historic Fort Snelling

Comments: Control Tower - Assigned By ATIS 126.7 Or 123.95
ATIS - 135.35 (Arrival) 120.8 (Departure)
Clearance Delivery - 133.2
Ground - 121.9 Or 121.8
ASIG Flight Support (Humphrey Terminal) Ramp
Control 122.95
U. S. Customs - 612-725-3689 Or 612-725-3690
Scheduled Air Service

FIELD ELEV. 841' (MSP) MINNEAPOLIS-ST. PAUL



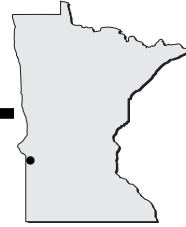
SEC. CH: TWIN CITIES (S)
LAT: 44°53.0'
LONG: 93°13.0'
COMM: ATIS: 135.35 (ARR.)
120.8 (DEP.)
TOWER: 126.7 RWYS 12R-30L, 04-22
123.95 RWY 12L-30R
GND: N121.8, S121.9, W127.925
CLNC DEL: 133.2
RCO FSS: 122.3
MPLS APP: 119.3
RNAV: (MSP 117.7) ON AIRPORT
APPROACH: ILS, NDB, RNAV
LANDING RIGHTS AIRPORT



MINNEAPOLIS-ST. PAUL
INTERNATIONAL AIRPORT
(WOLD-CHAMBERLAIN FIELD)

MINNEAPOLIS
ST. PAUL

Montevideo - MVE



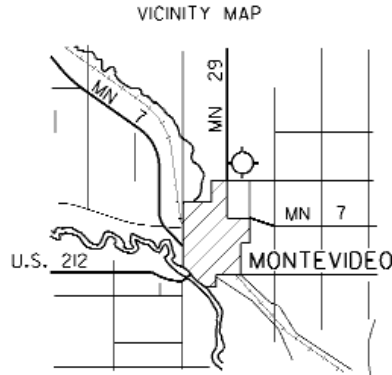
Airport Manager: Don Ruether - 320-269-4829
Contact Person: Don Ruether - 320-269-4829
Chamber of Com: 320-269-5527 -
www.montechamber.com

Aero Cht Coord: 11-D
AWOS/ASOS: 320-269-5830 - VOR 111.6
MnWAS Loc/Hrs: Arrival/Depature Building - Monday-Saturday,
8:00 A.M.-5:00 P.M., Sunday, 1:00 P.M.-5:00 P.M.
Attended: All/Mon-Sat/0800-1630, All/Sun/1300-1630
Fuel: 100LL
Self Service Fuel: No
After Hrs Service: 320-269-7154
FBO(s): None
Ground Transport: Courtesy Car
Food Service: None
Dining: Pizza Ranch - 320-269-6738 - 1.25 Miles
Dairy Queen - 320-269-8366 - 1.25 Miles
Pizza Hut - 320-269-8700 - 1.25 Miles
Subway - 320-269-2233 - 1.25 Miles
McDonald's - 320-269-7515 - 1.25 Miles
Grand Buffet - 320-269-6888 - 1.50 Miles
Hunt Grill - 320-269-5555 - 1.50 Miles
Topper's - 320-269-9401 - 1.50 Miles
Lodging: Viking Motel - 800-670-0777 - 1.25 Miles
Country Inn & Suites - 800-456-4000 - 1.25 Miles
Fiesta City Motel - 800-472-6478 - 1.75 Miles
Monte Motel - 800-932-7498 - 1.75 Miles
Airport Events: Annual Fly-In - June
Underwing Camp: Yes
Campgrounds: Lagoon Park Campgrounds
Golf Courses: Montevideo Country Club
Local Attractions: Fiesta Days - June
Pioneer Village - 320-269-7636
Comments: Airport Manger's Cell Phone - 320-841-0479

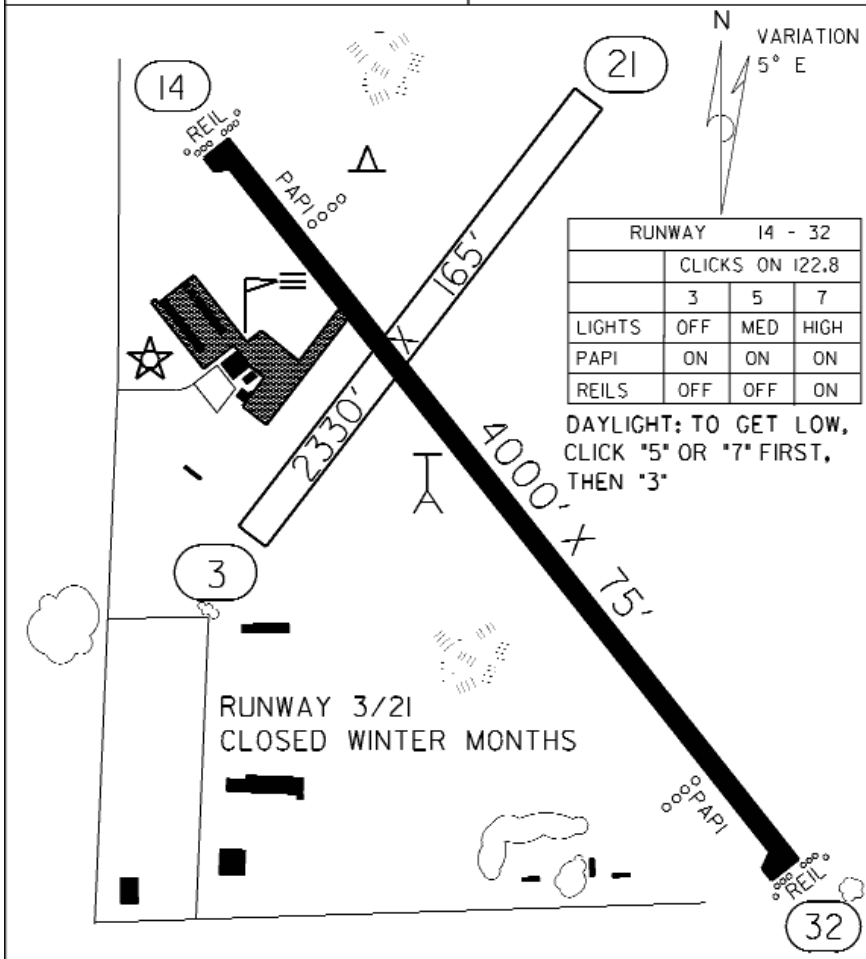
FIELD ELEV. 1034'

(MVE)

MONTEVIDEO



SEC. CH: TWIN CITIES (S)
 LAT: 44° 58.1'
 LONG: 95° 42.6'
 COMM: CTAF: 122.8 (L)
 AWOS: III.6 VOR
 RCO FSS: 122.45
 MPLS CTR: 125.5
 RNAV: (MVE III.6) ON AIRPORT
 TPA: 1900' (866')
 APPROACH: GPS & VOR

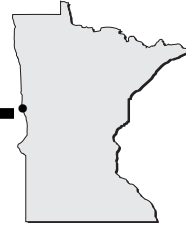


MONTEVIDEO - CHIPPEWA CO. AIRPORT

MONTEVIDEO

Moorhead - JKJ

www.moorheadairport.com



Airport Manager: Aaron Murray - 218-287-1400
Contact Person: Moorhead Flight Support, Inc. - 218-287-1400

Chamber of Com: 218-233-1100 - www.fmchamber.com

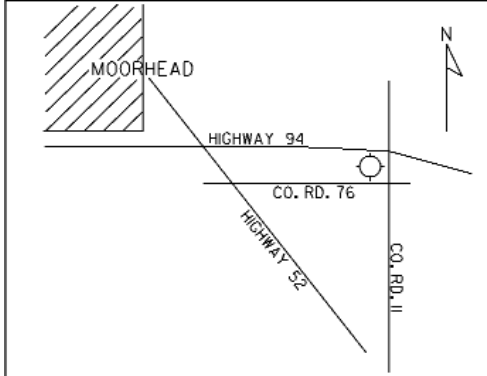
Aero Cht Coord: 7-B
AWOS/ASOS: 218-287-5049 - VHF 120.0
MnWAS Loc/Hrs: Arrival/Departure Building - 24 Hours
Attended: All/Mon-Fri/0800-1700
Fuel: 100LL, Jet A
Self Service Fuel: Visa, Mastercard, Discover
After Hrs Service: 218-287-1400
FBO(s): Moorhead Flight Support, Inc. - 218-287-1400 - 123.0

Ground Transport: Courtesy Car
Food Service: Vending Machines
Catering
Dining: North Moorhead Restaurants - 3 Miles West
Lodging: Economy To Deluxe Rooms - 3 Miles West
Airport Events: Annual Summer Fly-In - Sunday After Labor Day
Underwing Camp: No
Campgrounds: KOA Campgrounds - 1 Mile West
Golf Courses: Village Green - 4 Miles
The Meadows - 4 Miles
Moorhead Country Club - 4 Miles

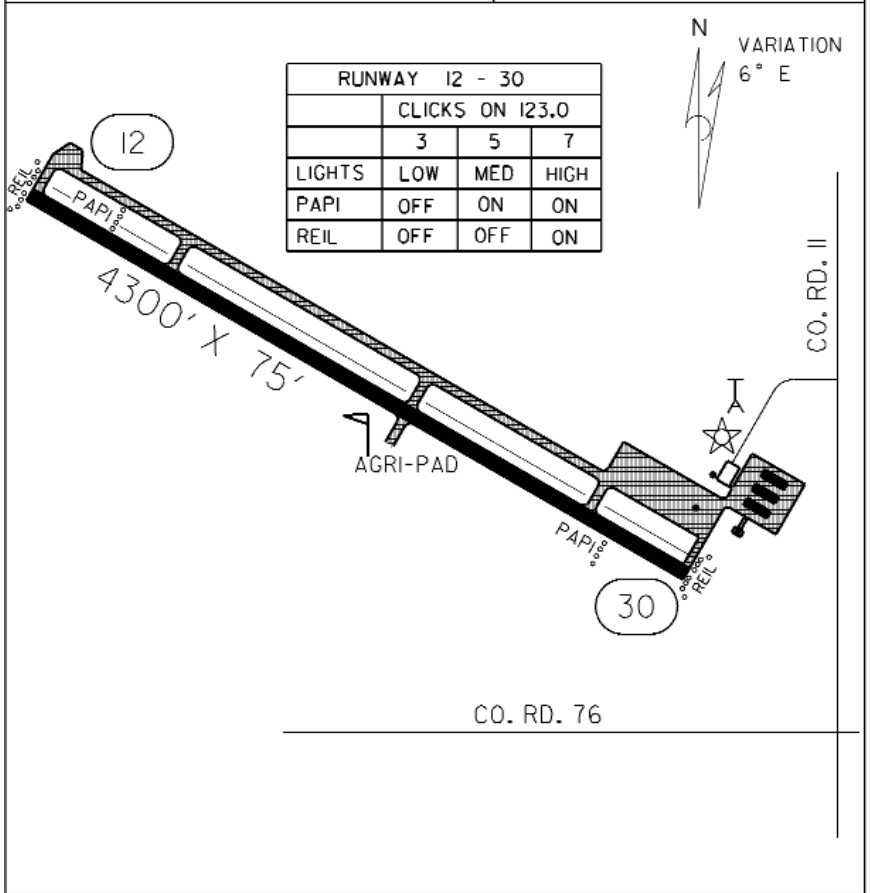
Local Attractions: Heritage Hjemkomst Interpretive Center
MN State University - Moorhead
Concordia College
MN State Community & Technical College
Sports Center
Fargo/Moorhead Baseball Team

Comments: City Web Site - www.cityofmoorhead.com

FIELD ELEV. 917' (JKJ) MOORHEAD

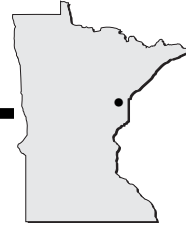


SEC. CH: TWIN CITIES (N)
 LAT: 46° 50.4'
 LONG: 96° 39.8'
 COMM: CTAF: 123.0 (L)
 AWOS: 120.0 VHF
 FARGO APP: 120.4
 GCO: 121.725
 RNAV: (FAR 116.2) R047 D9.2
 TPA: 1717' (800')
 APPROACH: VOR & RNAV



MOORHEAD MUNICIPAL AIRPORT MOORHEAD

Moose Lake - MZH
www.cloquetairport.com

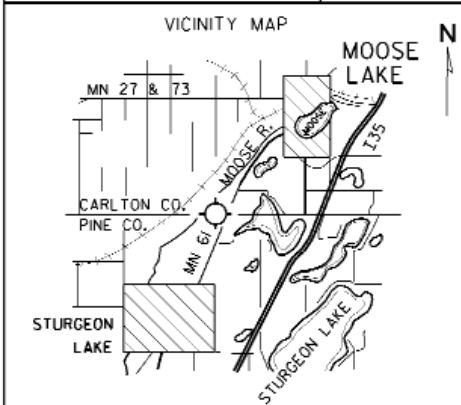



Airport Manager: Darwin Chester - 218-389-6005 - quinten@cloquetairport.com
Contact Person: Mark Linne - 218-384-9151
Chamber of Com: 218-485-4145 - www.mooselake-mn.com
Aero Cht Coord: 8-J
AWOS/ASOS: 218-485-5199 - NDB 362
MnWAS Loc/Hrs: NA
Attended: Unattended
Fuel: 100LL
Self Service Fuel: Visa, Mastercard, Discover
After Hrs Service: 218-389-6005
FBO(s): None
Ground Transport: Rental Cars
Food Service: None
Dining: Gamper's - 218-485-8272 - 1.50 Miles North
Embassy Bar - 218-372-3176 - 3 Miles South
Lodging: Moose Lake Motel - 218-485-8003 - 3 Miles
AmericInn Lodge & Suites - 218-485-8885 - 4 Miles
Airport Events: Mid-June Fly-In
Underwing Camp: Yes
Campgrounds: Timberline Campground - Sturgeon Lake -
218-372-3272 - 4 Miles
Golf Courses: Moose Lake Golf Course - 218-485-4886 - 2 Miles
Local Attractions: Munger Bike Trail Adjacent To Airport Connecting To
Hinckley & Duluth
Comments: Additional Contact Person - Larry Peterson -
218-485-8237
Airport Manager's FAX - 218-389-6017

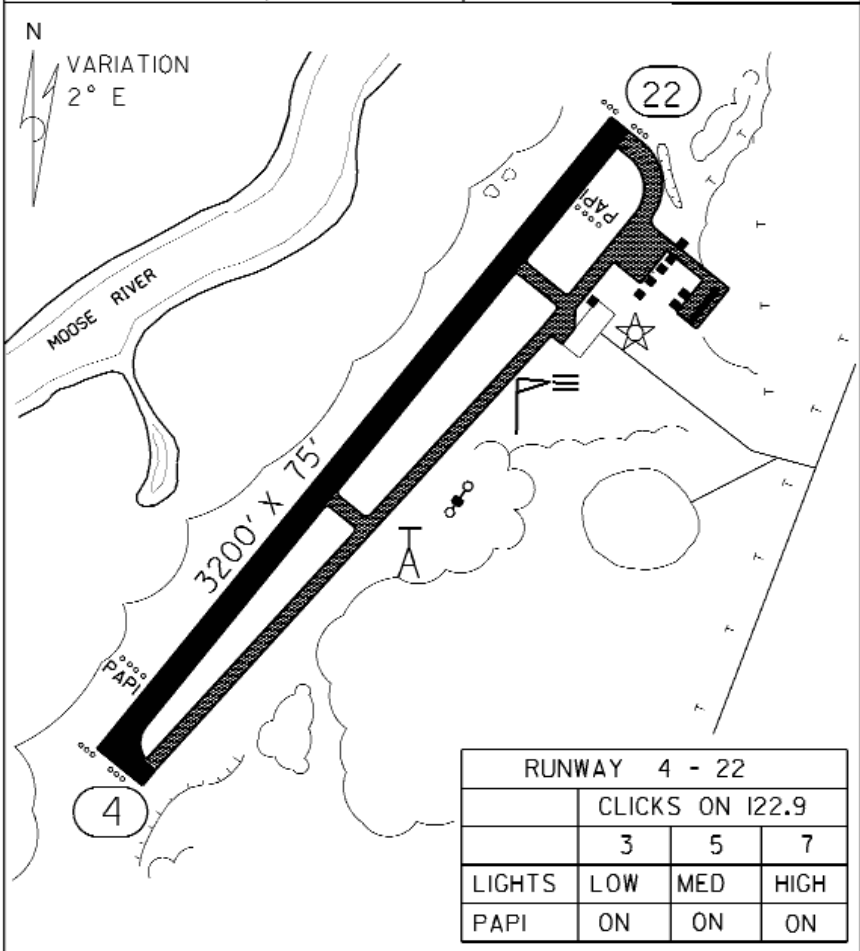
FIELD ELEV. 1076'

(MZH)

MOOSE LAKE



SEC. CH: TWIN CITIES (S)
 LAT: 46° 25.1' 
 LONG: 92° 48.3'
 COMM: CTAF: 122.9(L)
 AWOS: 362 NDB
 DLH APP: 125.45
 RNAV: (DLH 112.6) R222 D33.9
 NDB: (MZH) 362
 TPA: 2076' (1000')
 APPROACH: GPS & NDB



MOOSE LAKE-CARLTON COUNTY AIRPORT

MOOSE LAKE

Mora - JMR



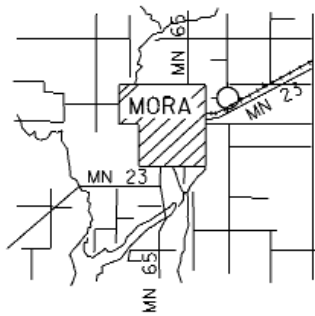
Airport Manager: Bob Pierson - 320-679-9845 - horizon@gentekcom.com
Contact Person: Bob Pierson - 320-679-4239 - horizon@gentekcom.com
Chamber of Com: 320-679-5792 - www.moramn.com
Aero Cht Coord: 9-I
AWOS/ASOS: 320-679-1629 - NDB 327
MnWAS Loc/Hrs: Arrival/Departure Building - 24 Hours
Attended: Unattended
Fuel: 100LL, Jet A
Self Service Fuel: No
After Hrs Service: 888-251-0866
FBO(s): Horizon Aviation, Inc. - 320-679-4239 - 122.9 - horizon@gentekcom.com
Ground Transport: Courtesy Car
Rental Cars
Food Service: Vending Machines
Candy
Pop
Dining: Freddie's - 320-679-2811 - 1 Mile
Grandma's Kitchen - 320-679-5794 - 1 Mile
Chen's Garden - 320-679-0592
Sportsman's Cafe - 320-679-2322
Lodging: Ann River Motel - 320-679-2972 - 2 Miles
AmericInn Motel - 320-679-5700 - 1.50 Miles
Airport Events: Annual Fly-In
Underwing Camp: Yes
Campgrounds: Camperville
Crow's Nest R.V. Park
Fish Lake Resort
Hilltop Family Campgrounds
Golf Courses: Spring Hill Golf Course
Local Attractions: Vasaloppet Ski Race
Kanabec History Center
Fishing & Boating On Various Lakes
Grand Casino Hinckley
Comments: Additional Contact Person - Alan Ostrom - 320-679-2983
Additional Airport Manager Phone - 320-267-3647
Use Posted Pager Number For Fuel

FIELD ELEV. 1012'

(JMR)

MORA

VICINITY MAP



N

SEC. CH: TWIN CITIES (S)

LAT: 45° 53.2'

LONG: 93° 16.3'

COMM: CTAF: 122.9 (L)

AWOS: 327 NDB

RCO FSS: 122.4

MPLS CTR: 121.05

RNAV: (STC 112.1) R55 D38.8

NDB: (JMR) 327

TPA: 2012' (1000')

APPROACH: GPS & NDB

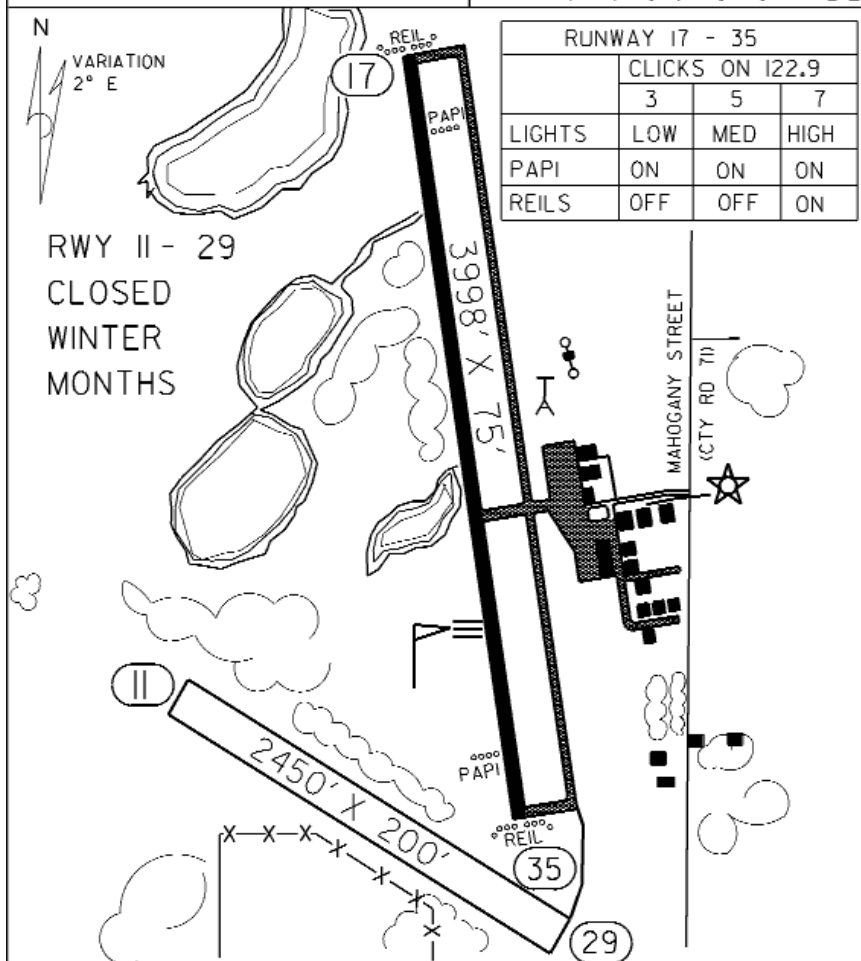


N

VARIATION
2° E

RWY II - 29
CLOSED
WINTER
MONTHS

RUNWAY 17 - 35			
	CLICKS ON 122.9		
	3	5	7
LIGHTS	LOW	MED	HIGH
PAPI	ON	ON	ON
REILS	OFF	OFF	ON



MORA MUNICIPAL AIRPORT

MORA

Morris - MOX
www.morrismn.org



Airport Manager: Dorothy Schneider -
320-589-2083 -
morrismn@info-link.net

Contact Person: Dorothy Schneider -
320-589-2083 -
morrismn@info-link.net

Chamber of Com: 320-589-1242 - See Comments

Aero Cht Coord: 9-D

AWOS/ASOS: 320-589-1303 - VOR 109.6

MnWAS Loc/Hrs: Arrival/Departure Building - Monday-Friday,
9:00 A.M.-5:00 P.M.

Attended: All/Mon-Fri/0900-1700

Fuel: 100LL, Jet A

Self Service Fuel: Phoenix Fueling Card (For Jet A Only)

After Hrs Service: 320-324-2651

FBO(s): None

Ground Transport: Taxi - 320-589-1000

Food Service: Vending Machines
Goody Snack Box

Dining: DeToy's Restaurant - 320-589-1222 - 2 Miles
Don's Cafe - 320-589-9955 - 2 Miles
Pizza Ranch - 320-589-2102
Subway - 320-589-1281
Dairy Queen - 320-589-2227
McDonald's - 320-589-3239

Lodging: Prairie Inn - 320-589-3030 - 3 Miles
Super 8 Motel - 320-589-8888 - 3 Miles
Morris Motel - 320-589-1212

Airport Events: None Reported

Underwing Camp: Yes

Campgrounds: Pomme de Terre Park

Golf Courses: Pomme de Terre Golf Club - 5 Miles

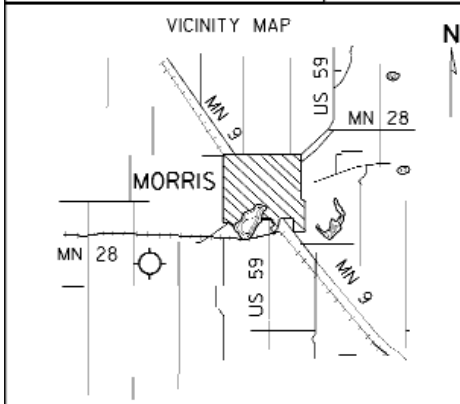
Local Attractions: North Central Soil & Water Research Center
Stevens County Historical Society
University Of Minnesota, Morris

Comments: Underwing camping can be done at the Airport, but there are no camping facilities on the Airport. The only facilities available are the public restrooms in the Arrival/Departure Building. There are no showers or grilling facilities.
Chamber Of Commerce Web Site -
www.infolink.morris.mn.us/users/chamber

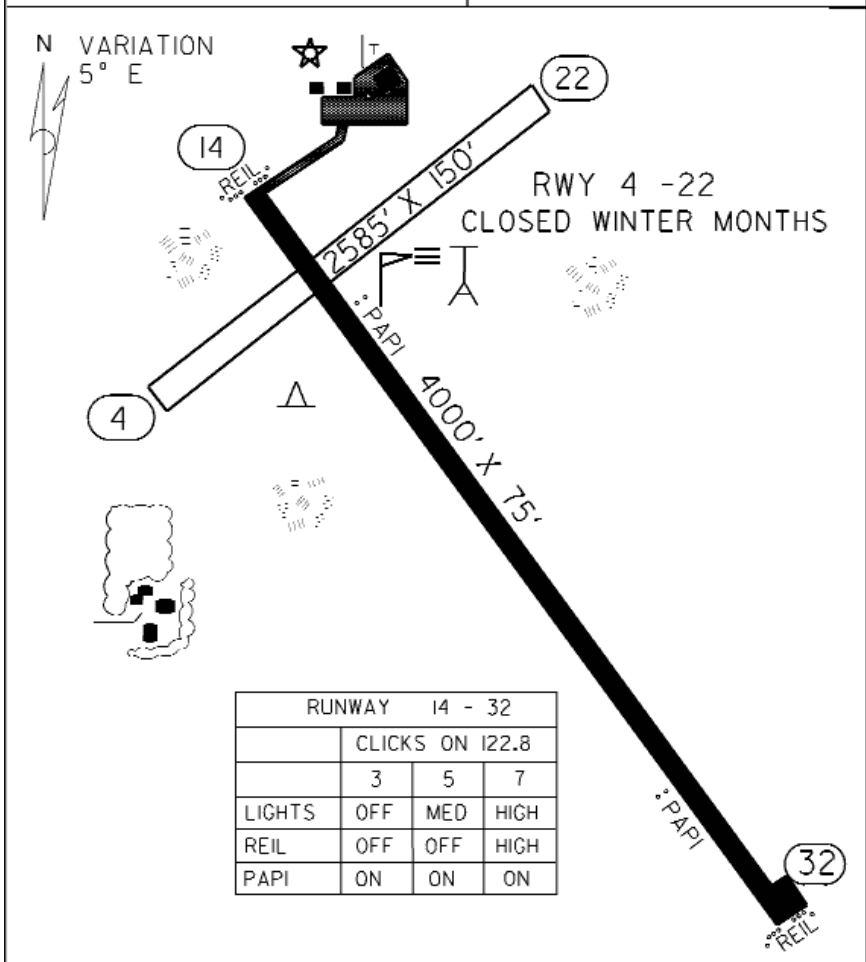
FIELD ELEV. 1130'

(MOX)

MORRIS



SEC. CH: TWIN CITIES (S)
 LAT: 45°34.0'
 LONG: 95°58.1'
 COMM: CTAF: 122.8(L)
 AWOS: 109.6 VOR
 RCO FSS: 122.25
 MPLS CTR: 126.1
 RNAV: (MOX 109.6) ON AIRPORT
 TPA: 1890' (760')
 APPROACH: GPS & VOR

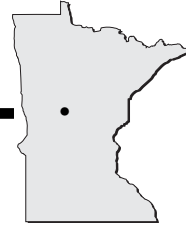


RUNWAY 14 - 32			
	CLICKS ON 122.8		
	3	5	7
LIGHTS	OFF	MED	HIGH
REIL	OFF	OFF	HIGH
PAPI	ON	ON	ON

MORRIS MUNICIPAL AIRPORT

MORRIS

Motley - 22Y

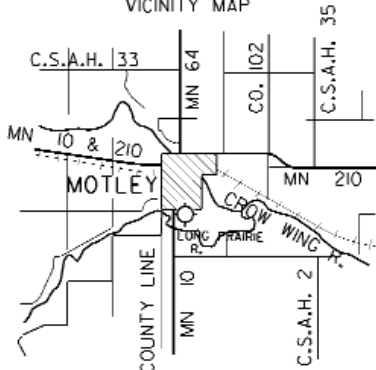


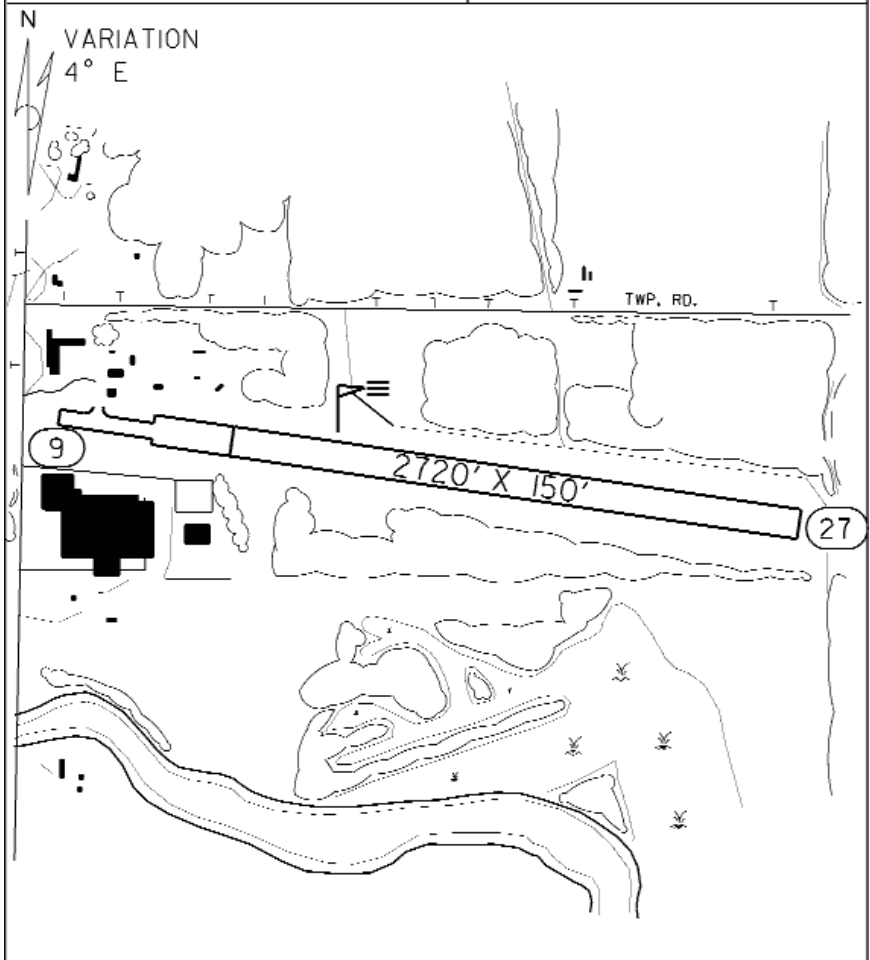
Airport Manager: Loren A. Morey - 218-352-6345
Contact Person: Loren A. Morey - 218-352-6345
Chamber of Com: None
Aero Cht Coord: 8-F
AWOS/ASOS: No
MnWAS Loc/Hrs: NA
Attended: All/All/0700-1900
Fuel: None
Self Service Fuel: No
After Hrs Service: None
FBO(s): None
Ground Transport: None
Food Service: Morey Fish Company
Dining: Country Side Restaurant - 2 Blocks
Lodging: Eastwood Inn
Airport Events: None Reported
Underwing Camp: No
Campgrounds: KOA Campgrounds
Golf Courses: Pine Ridge Golf Course - 4 Miles South
Local Attractions: None Reported
Comments: Fuel Available On Request

FIELD ELEV. 1225'

(22Y)

MOTLEY

<p>VICINITY MAP</p> 	<p>SEC. CH: TWIN CITIES (S) LAT: 46°19.4' LONG: 94°38.3' COMM: CTAF: 122.9 MPLS CTR: 118.05 RNAV: (BRD 116.9) R264 D25.5 NDB: (SAZ) 257 TPA: 2200' (975') APPROACH: GPS & NDB</p>
---	---



MOREY'S AIRPORT

MOTLEY

Murdock - 23Y

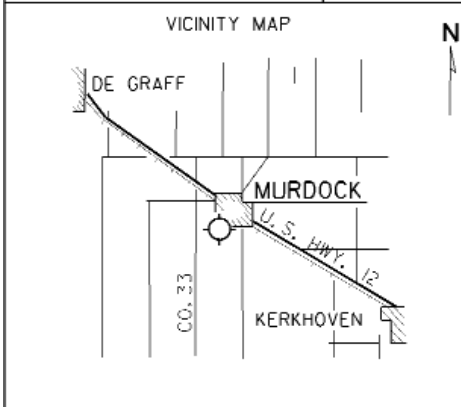


Airport Manager: Harlyn Saulsbury - 320-875-4841
Contact Person: Harlyn Saulsbury - 320-875-2112
Chamber of Com: None
Aero Cht Coord: 10-E
AWOS/ASOS: No
MnWAS Loc/Hrs: NA
Attended: Unattended
Fuel: None
Self Service Fuel: No
After Hrs Service: None
FBO(s): None
Ground Transport: None
Food Service: None
Dining: Rox's Cafe - 320-875-4221 - 2 Blocks
Lodging: Benson - 14 Miles
Airport Events: None Reported
Underwing Camp: No
Campgrounds: 14 Miles
Golf Courses: 4 Miles
Local Attractions: None Reported
Comments: None

FIELD ELEV. 1082'

(23Y)

MURDOCK



N

SEC. CH: TWIN CITIES (S)

LAT: 45°13.3'

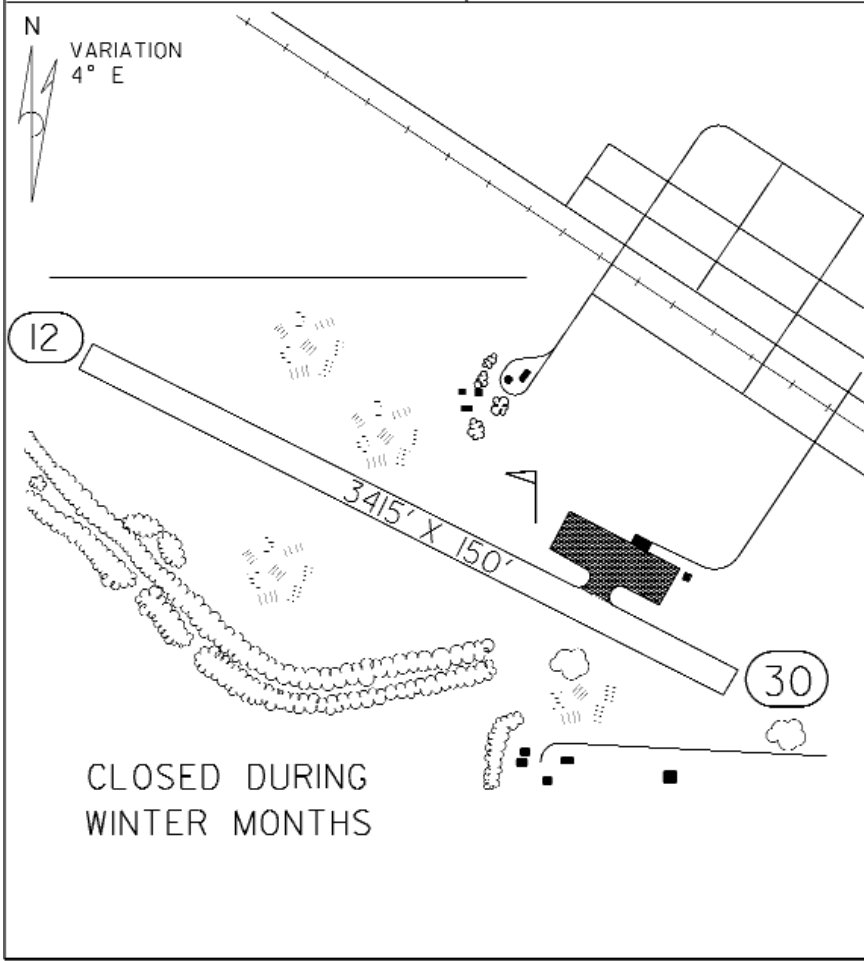
LONG: 95°24.1'

COMM: CTAF: 122.9

MPLS CTR: 125.5

RNAV: (MVE III.6) R034 D23.2

TPA: 2100' (1018')



MURDOCK MUNICIPAL AIRPORT

MURDOCK

Nary - 5C3



Airport Manager: Raymond C. Shefland -
218-759-0457 -
csheflnd@paulbunyan.net

Contact Person: Raymond C. Shefland -
218-759-0457 -
csheflnd@paulbunyan.net

Chamber of Com: 218-751-3541

Aero Cht Coord: 6-F

AWOS/ASOS: No

MnWAS Loc/Hrs: Shefland Flying Service, Inc. - 24 Hours

Attended: Unattended

Fuel: Mogas, 100LL, Jet A

Self Service Fuel: No

After Hrs Service: 218-759-0457

FBO(s): None

Ground Transport: No

Food Service: None

Dining: Southside - 3 Miles

Lodging: None

Airport Events: None

Underwing Camp: Yes

Campgrounds: None

Golf Courses: Maple Ridge - 3 Miles

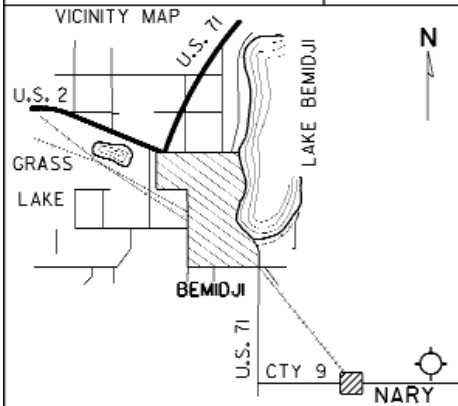
Local Attractions: None Reported

Comments: None

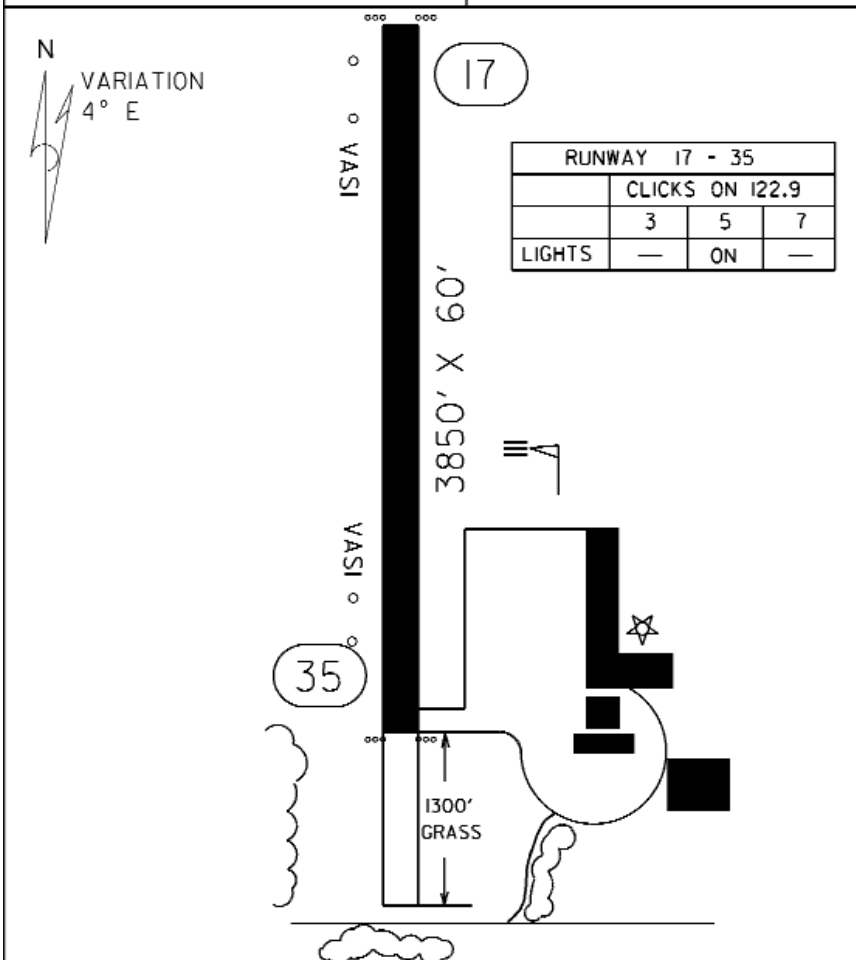
FIELD ELEV. 1389'

(5C3)

NARY



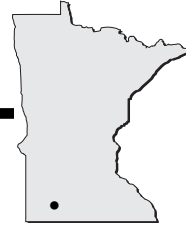
SEC. CH: TWIN CITIES (N)
 LAT: 47° 22.6'
 LONG: 94° 47.9'
 COMM: CTAF: 122.8
 ACTIVATE 122.9 (L)
 MPLS CTR: 134.75
 RNAV: (BJI 108.6) R138 D15.1
 TPA: 2400' (1011')



NARY NATIONAL AIRPORT (SHEFLAND FIELD)

NARY

New Ulm - ULM

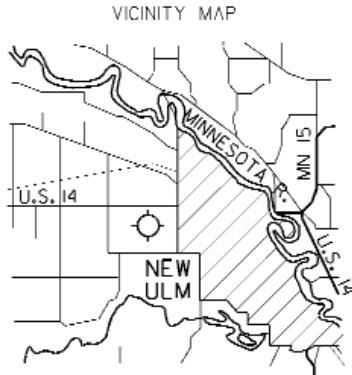


Airport Manager: Al Lothert - 507-354-8127
Contact Person: Al Lothert - 507-354-8127
Chamber of Com: 888-4NEWULM - www.newulm.com
Aero Cht Coord: 12-G
AWOS/ASOS: 507-359-1656 - VHF 118.325
MnWAS Loc/Hrs: New Ulm Flight Service, Inc. - Business Hours
Attended: All/Mon-Sat/Dawn-Dusk, All/Sun/12-17
Fuel: 100LL, Jet A
Self Service Fuel: 507-354-8127
After Hrs Service: 507-359-1966
FBO(s): New Ulm Flight Service, Inc. - 507-354-8127 - 122.8 - nufs@newulmtel.net
Ground Transport: Taxi
Food Service: Catering
Dining: Several All Through Town - Within 2 Miles
Lodging: Five Hotels - Within 2 Miles
Airport Events: Fly-In - Second Sunday In September
Underwing Camp: Yes
Campgrounds: Flandrau State Park
Lake Hanska County Park
Valley View Campground
Golf Courses: New Ulm Country Club
Winthrop Country Club
Local Attractions: Schells Brewery
Oktoberfest - Second & Third Weekend In October
Glochenspiel
Heritagefest - Third Weekend In July
Herman Monument
German Specialty Shops
Harkin Store
Comments: The Chamber of Commerce Office has a step-on program for tours & historical taped tours for use by visitors.

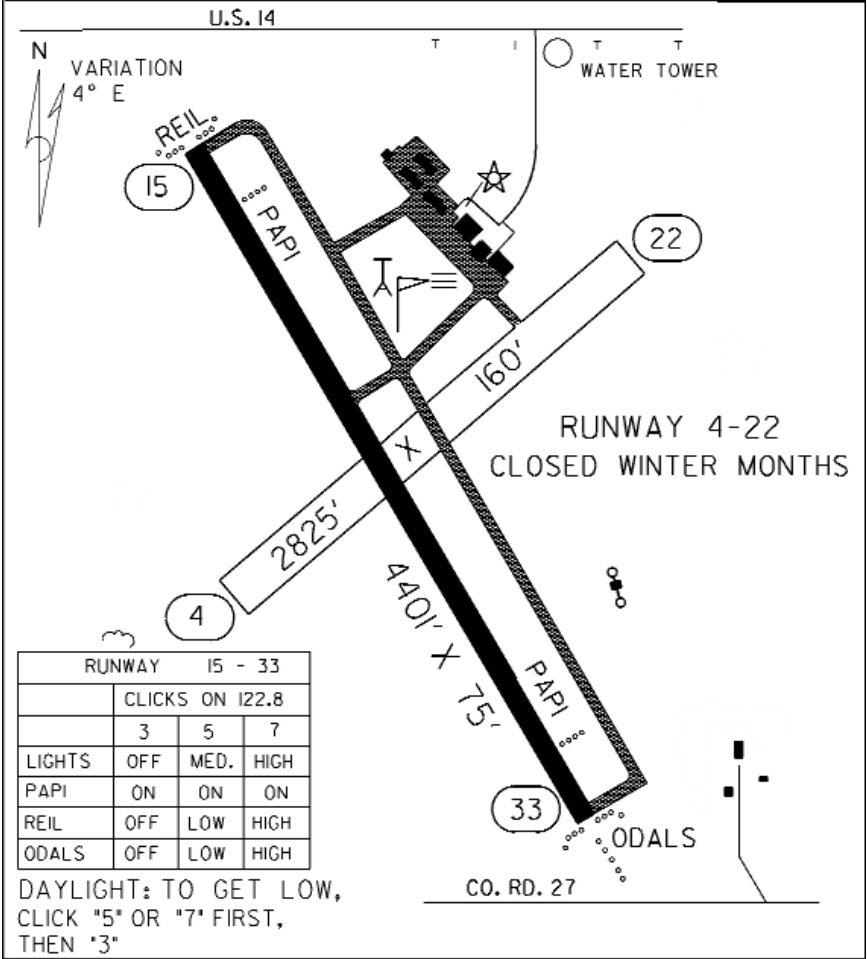
FIELD ELEV. 1011'

(ULM)

NEW ULM



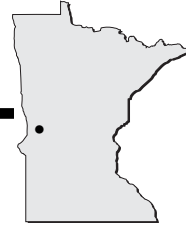
SEC. CH: OMAHA NORTH
 LAT: 44° 19.2'
 LONG: 94° 30.1'
 COMM: CTAF: 122.8(L)
 AWOS: 118.325 VHF
 MPLS CTR: 127.1
 GCO: 121.725
 RNAV: (MKT 110.8) R276 D26.1
 NDB: (ULM) 272
 DME: (ULM) 111.3 ON FLD
 TPA: 1800' (789')
 APPROACH: GPS & NDB



NEW ULM MUNICIPAL AIRPORT

NEW ULM

New York Mills - 25Y

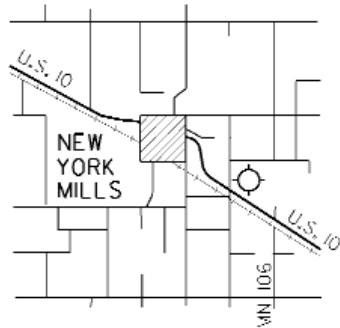


Airport Manager: Allen Holtberg - 218-385-2213 - holtberg@wcta.net
Contact Person: Allen Holtberg - 218-385-2213 - holtberg@wcta.net
Chamber of Com: 218-385-2436
Aero Cht Coord: 7-E
AWOS/ASOS: No
MnWAS Loc/Hrs: NA
Attended: Unattended
Fuel: None
Self Service Fuel: No
After Hrs Service: 218-385-2600
FBO(s): None
Ground Transport: Greyhound Bus Stop At Cenex Convenience Store - 2 Miles
Food Service: None
Dining: Eagles Cafe - 218-385-2469 - 2 Miles
Lodging: Whistle Stop Bed & Breakfast - 218-385-2223 - 2 Miles
Mills Motel - 218-385-3600 - 2 Miles
Airport Events: None Reported
Underwing Camp: No
Campgrounds: Smith Park Within City Of New York Mills
Golden Eagle Campground - 9 Miles West
Rush Lake Tent & Trailer Park - 11 Miles Southwest
Golf Courses: Wadena - 14 Miles East
Perham - 14 Miles West
Henning - 20 Miles Southwest
Local Attractions: Regional Cultural Center & Arts Retreat - 2 Miles
Finn Creek Museum - 4 Miles
Comments: None

FIELD ELEV. 1401'

(25Y) NEW YORK MILLS

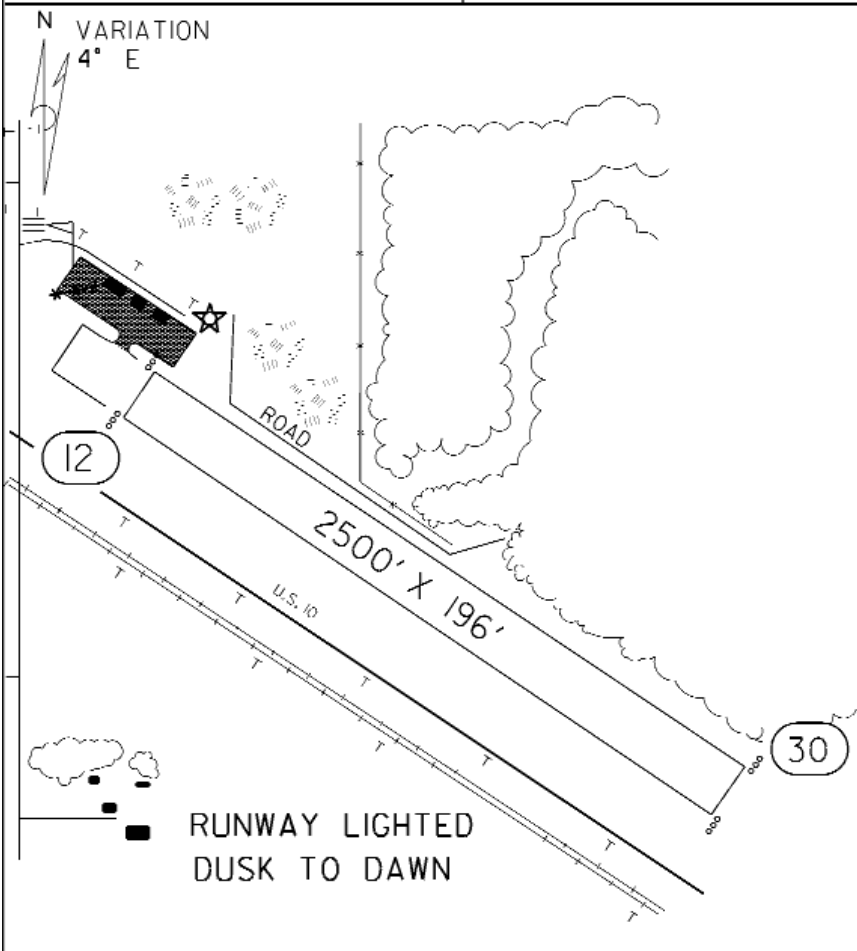
VICINITY MAP



N
SEC. CH: TWIN CITIES (S)
LAT: 46° 30.1'
LONG: 95° 20.3'
COMM: CTAF: 122.9
MPLS CTR: 126.1
RNAV: (PKD 110.6) R204 D26.3
TPA: 2200' (799')



N VARIATION
4° E



NEW YORK MILLS MUNICIPAL AIRPORT NEW YORK MILLS

Northhome - 43Y



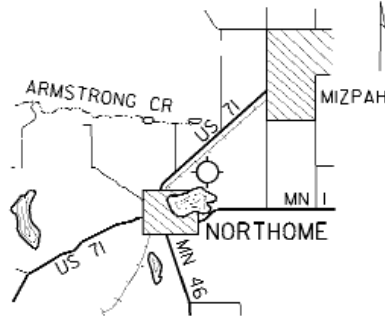
Airport Manager: Charles Walker - 218-556-1869 - northhome@paulbunyan.net
Contact Person: Karin Elhard - 218-897-5762 - northhome@paulbunyan.net
Chamber of Com: 877-626-0053
Aero Cht Coord: 5-G
AWOS/ASOS: No
MnWAS Loc/Hrs: NA
Attended: Unattended
Fuel: None
Self Service Fuel: No
After Hrs Service: None
FBO(s): None
Ground Transport: Fisher Garage - 218-897-5249
Park Inn Motel - 218-897-5216 Or 800-263-1770
Food Service: None
Dining: Jigg's Cafe - 218-897-5289 - 1.50 Miles
Dockside Supper Club - 218-897-5252 - 5 Miles
Country Sampler - 218-897-5088 - 5 Miles
Blackbear Drive-In - 218-897-5260 - 1 Mile
Lodging: Park Inn Motel - 218-897-5216 - 1.50 Miles
Airport Events: None Reported
Underwing Camp: No
Campgrounds: Boy Scout Point Campground On Bartlett Lake - 2 Miles
Golf Courses: Blackduck - 18 Miles
Local Attractions: Koochiching County Fair - Mid-August
Great Fishing Lakes
Farmer's Market
Craft Shop
Hiking Trails
National Parks
Comments: Great Berry Picking!
Airport Manager's Cell Phone - 218-556-1869

FIELD ELEV. 1427'

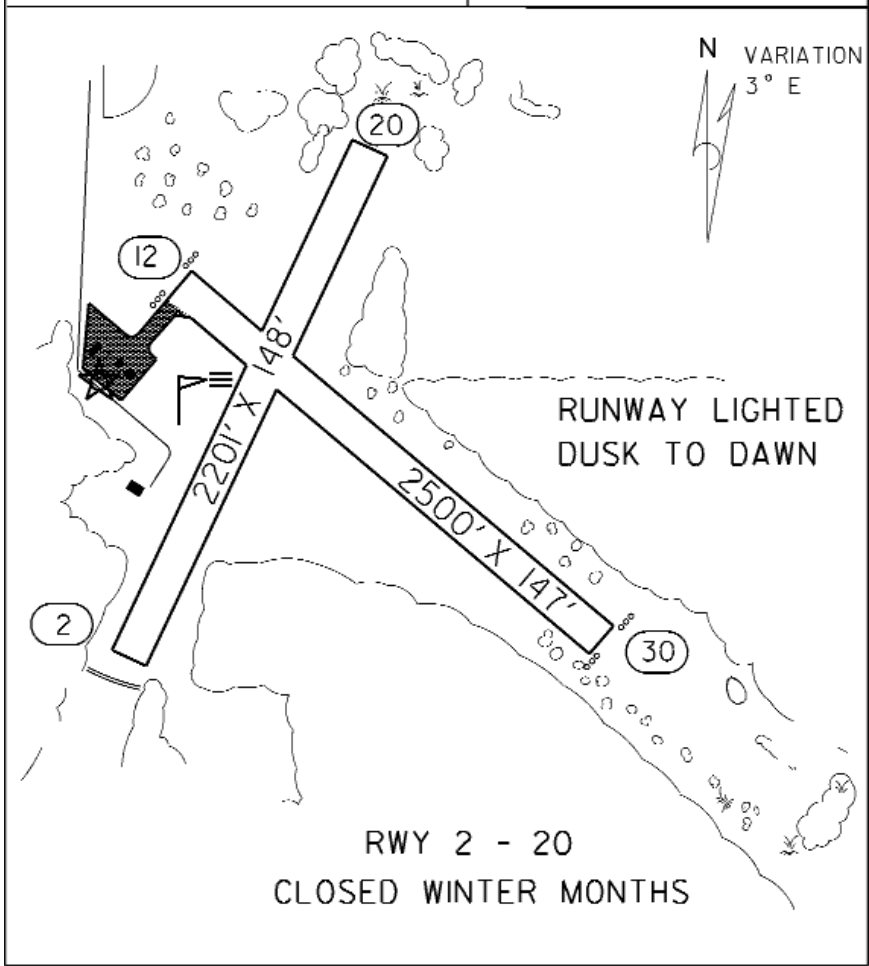
(43Y)

NORTHOME

VICINITY MAP



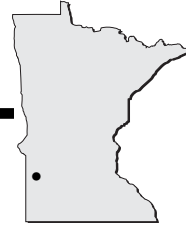
SEC. CH: TWIN CITIES (N)
LAT: 47° 53.5'
LONG: 94° 15.0'
COMM: CTAF: 122.9
MPLS CTR: 120.9
RNAV: (BJI108.6) R055 D42.1
TPA: 2427' (1000')



NORTHOME MUNICIPAL AIRPORT

NORTHOME

Olivia - OVL



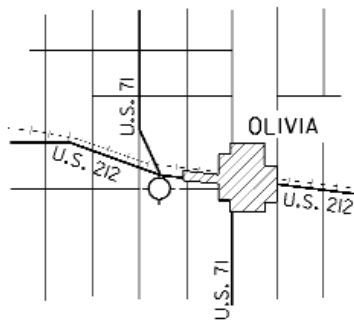
Airport Manager: Dale W. Hardy - 320-523-2186
Contact Person: Mike Funk - 320-523-2186 -
cityofolivia@olivia.mn.us
Chamber of Com: 888-265-CORN -
www.olivia.mn.us
Aero Cht Coord: 11-E
AWOS/ASOS: 320-523-5924 - VHF 119.275
MnWAS Loc/Hrs: Olivia Flying Service, Inc. - 24 Hours
Attended: All/All/0800-1700
Fuel: 100LL
Self Service Fuel: No
After Hrs Service: 320-523-2186
FBO(s): Olivia Flying Service, Inc. - 320-523-2186 - 122.8
Ground Transport: Rental Cars On Request
Courtesy Car
Food Service: None
Dining: Truck Stop - 1 Block
Lodging: Sheep Shedde Inn - 320-523-5000 - .50 Mile
Airport Events: Corn Capital Days - July
Underwing Camp: Yes
Campgrounds: Memorial Park - 320-523-1350 - .50 Mile
Golf Courses: Municipal - 320-523-2313 - 1 Mile
Local Attractions: Corn Monument
Jackpot Junction - 16 Miles
Comments: None


FIELD ELEV. 1076'

(OVL)

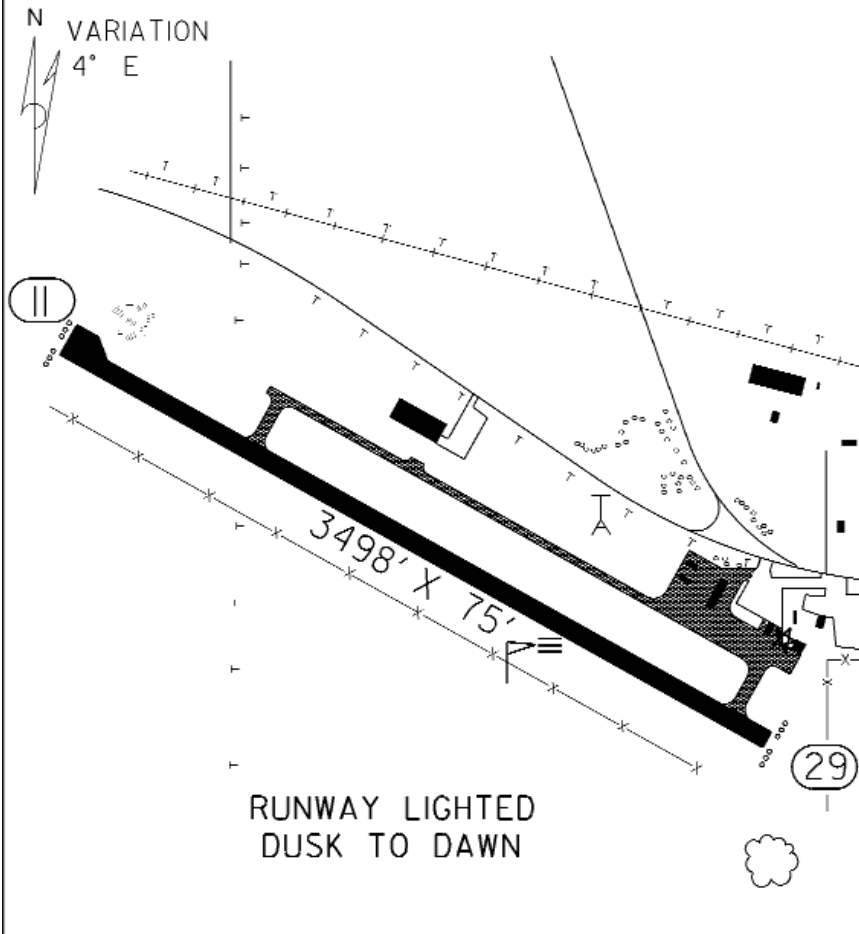
OLIVIA

VICINITY MAP



N
SEC. CH: TWIN CITIES (S)
LAT: 44° 46.7'
LONG: 95° 02.0'
COMM: CTAF: 122.8
ASOS: 119.275 VHF
MPLS CTR: 127.1
RNAV: (RWF 113.3) R005 D19.1
TPA: 1880' (804')
APPROACH: RNAV, 
VOR-DME

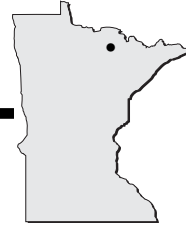
N
VARIATION
4° E



OLIVIA REGIONAL AIRPORT

OLIVIA

Orr - ORB
www.orrairport.com



Airport Manager: Rod Dunn - 218-757-9994 - manager@orrairport.com

Contact Person: Scott Lundgren - 218-757-9994

Chamber of Com: 218-757-3932 - www.orrnmn.com

Aero Cht Coord: 4-J

AWOS/ASOS: 218-757-3169 - VHF 118.325

MnWAS Loc/Hrs: Arrival/Departure Building - 24 Hours

Attended: All/All/0900-1600

Fuel: 100LL, Jet A

Self Service Fuel: Visa, Mastercard, Am Exp, Discover, Multi-Service

After Hrs Service: 218-757-3416

FBO(s): None

Ground Transport: Rental Car - Please Call For Reservations
Rides Into Orr Can Be Provided
Local Resorts Will Pick Up At Airport

Food Service: Pop; Candy

Dining: The Dam Supper Club - 218-757-3985 - 1 Mile
Pattenn's Cafe - 218-757-3908 - 2 Miles

Lodging: Anderson Motel - 218-757-3272 - 2 Miles
North Country Inn - 218-757-3778 - 2 Miles
AmericInn Lodge - 800-634-3444 - Will Provide Transportation
Numerous Resorts & Campgrounds - 800-357-9255

Airport Events: None Reported

Underwing Camp: Yes

Campgrounds: Pelican Lake - Contact Voyageurs National Park & Orr Area Tourist Center
At 800-357-9255 For More Information

Golf Courses: 3 Brothers Vermilion River Greens - 218-993-2246 - 15 Miles

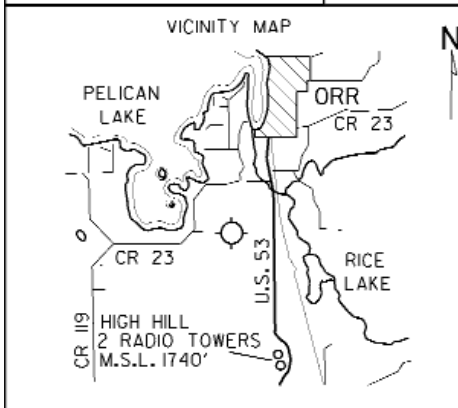
Local Attractions: Pelican Lake/Orr - Fishing Pier; Swimming Beach, Tennis Courts, Boat, Pontoon & Paddle Boat Rentals; Orr General Store; Wetlands Interpretative Boardwalk; Vince Shute Wildlife Sanctuary; Vermilion River Falls; Sporting Clays; Upland Bird Preserve; Hunting & Big Game Hunt; Voyageurs National Park; Crane Lake/BWCA; Kettle Falls, Namakan Lake; Groomed Cross-Country Ski Trails & Snowmobile Trails


Comments: Because of its unique location to both the Voyageurs National Park & BWCA, the Orr Regional Airport is the stepping stone to some of the most diverse vacation opportunities in the nation. Jet-A fuel is over-wing & single-point.

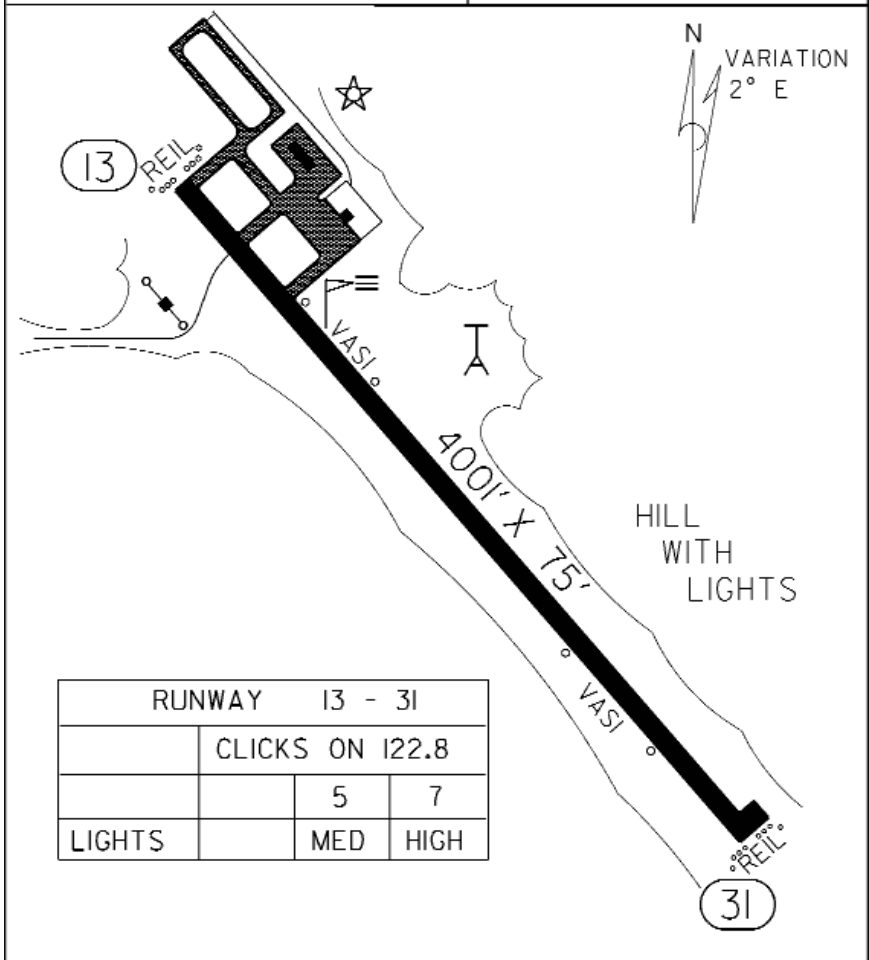
FIELD ELEV. 1311'

(ORB)

ORR



SEC. CH: TWIN CITIES (N)
 LAT: 48° 01.0'
 LONG: 92° 51.4'
 COMM: CTAF: 122.8(L)
 AWOS: 118.325 VHF
 MPLS CTR: 120.9
 GCO: 121.725
 RNAV: (INL III.0) R140 D39.7
 NDB: (ORB) 341
 TPA: 2100' (789') 
 APPROACH: GPS & NDB



ORR REGIONAL AIRPORT

ORR

Ortonville - VVV



Airport Manager: Charleen Grossman -
320-839-3846

Contact Person: Todd & Sara Verheul -
320-839-3846

Chamber of Com: 800-568-5722 -
www.bigstonelake.com

Aero Cht Coord: 10-C

AWOS/ASOS: 320-839-2363 - NDB 332

MnWAS Loc/Hrs: Lobby - 24 Hours

Attended: All/All/0800-1700

Fuel: 100LL

Self Service Fuel: Visa, Mastercard

After Hrs Service: 320-839-3846

FBO(s): None

Ground Transport: City Transit Bus - 320-839-3555
Courtesy Car - 320-839-3846

Food Service: None

Dining: Matador Supper Club - 320-839-9981 - Adjacent to
Airport
Theater Of Seasons - 320-839-2261 - Adjacent to
Airport
Pizza Ranch - 320-839-3006 - 1 Mile
Mallard Point - 320-265-6129 - 20 Miles
Headwaters Grill & Bar - .50 Mile
Dairy Queen - 320-8839-3605 - .50 Mile

Lodging: Valley View Motel - 320-839-2558 - .50 Mile
Econo Lodge - .50 Mile
Anchor Motel - .50 Mile
Sunrise Motel - .50 Mile

Airport Events: Airshow - Third Weekend In August

Underwing Camp: Yes

Campgrounds: Municipal At Foot Of Lake
Lakeshore RV Park & Fruit Farm
Meadowbrook State Park

Golf Courses: Municipal 18-Hole Golf Course

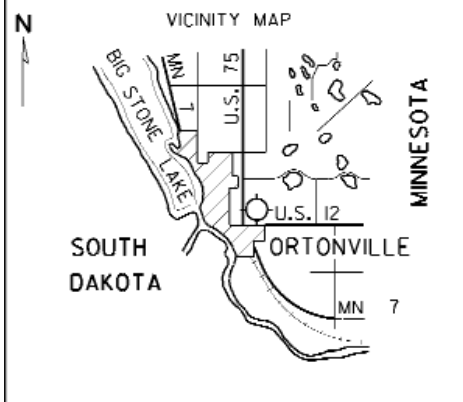
Local Attractions: Archery Range; Big Stone Lake; Big Stone National
Wildlife Refuge; Municipal Swimming Pool;
Mini Golf

Comments: Additional Contact Person - Darell McKinney -
877-520-9074
Parking permitted on grass next to grass runway for
walking distance to dining facilities.
Additional After Hours Service Phone - 320-839-6161


FIELD ELEV. 1100'

(VVV)

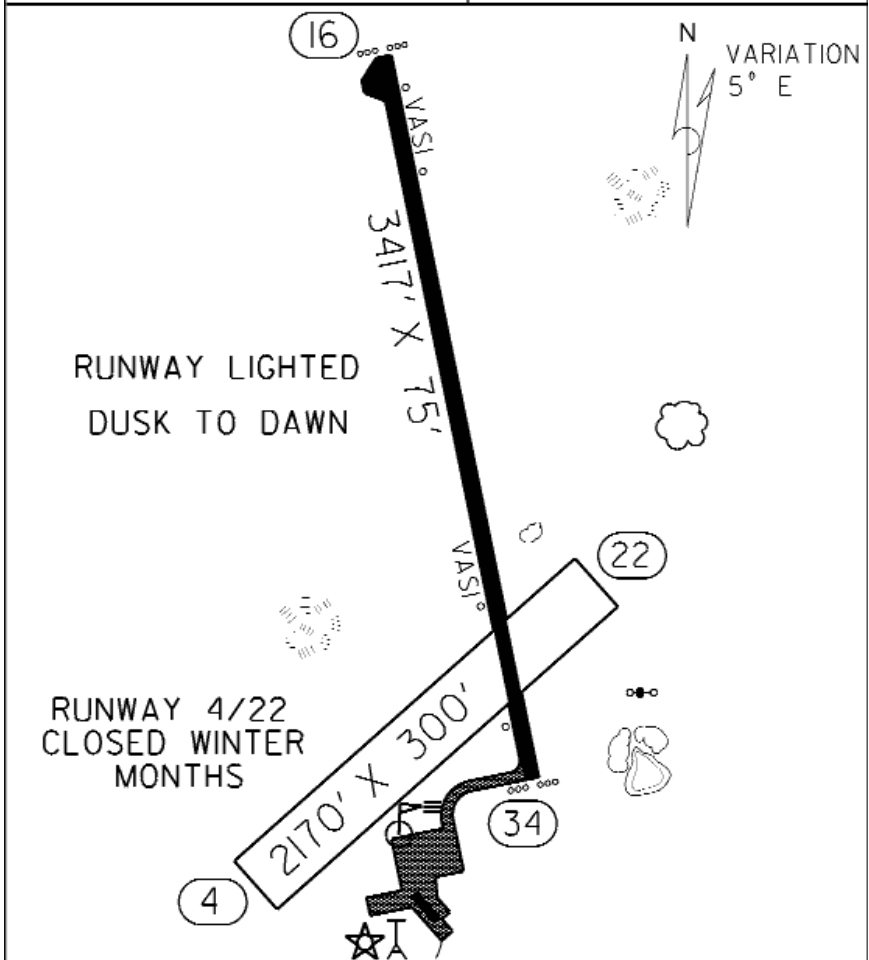
ORTONVILLE



SEC. CH: TWIN CITIES (S)
LAT: 45°18.3'
LONG: 96°25.5'
COMM: CTAF: 122.8
AWOS: 332 NDB
MPLS CTR: 128.5
GCO: 121.725
RNAV: (MOX 109.6) R226 D24.8
NDB: (VVV) 332
TPA: 2100' (1000')



APPROACH: GPS & NDB



ORTONVILLE MUNICIPAL AIRPORT
(MARTINSON FIELD)

ORTONVILLE

Owatonna - OWA
www.ci.owatonna.mn.us

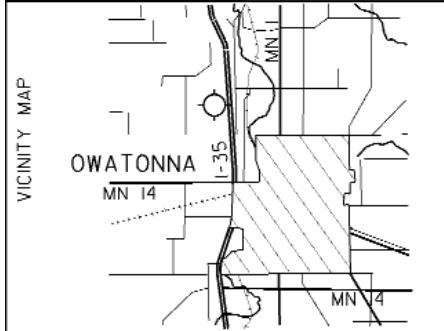


Airport Manager: Dave Beaver - 507-444-2448 - owa@mnic.net
Contact Person: Dave Beaver - 507-451-6611 - owa@mnic.net
Chamber of Com: 800-423-6466 - www.owatonna.org
Aero Cht Coord: 12-I
AWOS/ASOS: 507-455-0642 - VHF 128.325
MnWAS Loc/Hrs: Arrival/Departure Building - 24 Hours Area - 24 Hours
Arrival/Departure Building - Flight Planning Room - Monday-Sunday, 8:00 A.M.-8:00 P.M.
Attended: May-Sep/All/0800-2000, Oct-Apr/All/0800-1800
Fuel: 100LL, Jet A
Self Service Fuel: Visa, Mastercard, Discover
After Hrs Service: 507-838-2643
FBO(s): Rare Aircraft, Ltd. - 507-451-6611 - 122.7 - roy@rareaircraft.com
Ground Transport: Courtesy Car
Food Service: Vending Machines
Dining: Perkins - 507-451-6831 - 1.50 Miles
Happy Chef - 507-451-8613 - 1.50 Miles
Lodging: Ramada Inn - 507-455-0606 - 1 Mile
Comfort Inn - 507-444-0818
Holiday Inn - 507-446-8900 - 1 Mile
Airport Events: Annual Fly-In
Underwing Camp: No
Campgrounds: KOA Campgrounds - 507-451-8050 - 5 Miles
Golf Courses: Municipal Golf Course - 507-451-0730 - 3 Miles
Hidden Creek Golf Club - 507-444-9229 - 5 Miles East
Havanna Hills Par 3 & Driving Range - 507-451-2577 - 4 Miles East
Local Attractions: Cabela's - Call For Shuttle From Airport - 1 Mile
Holiday Inn Convention Center & Water Park - 1 Mile
Comments: None

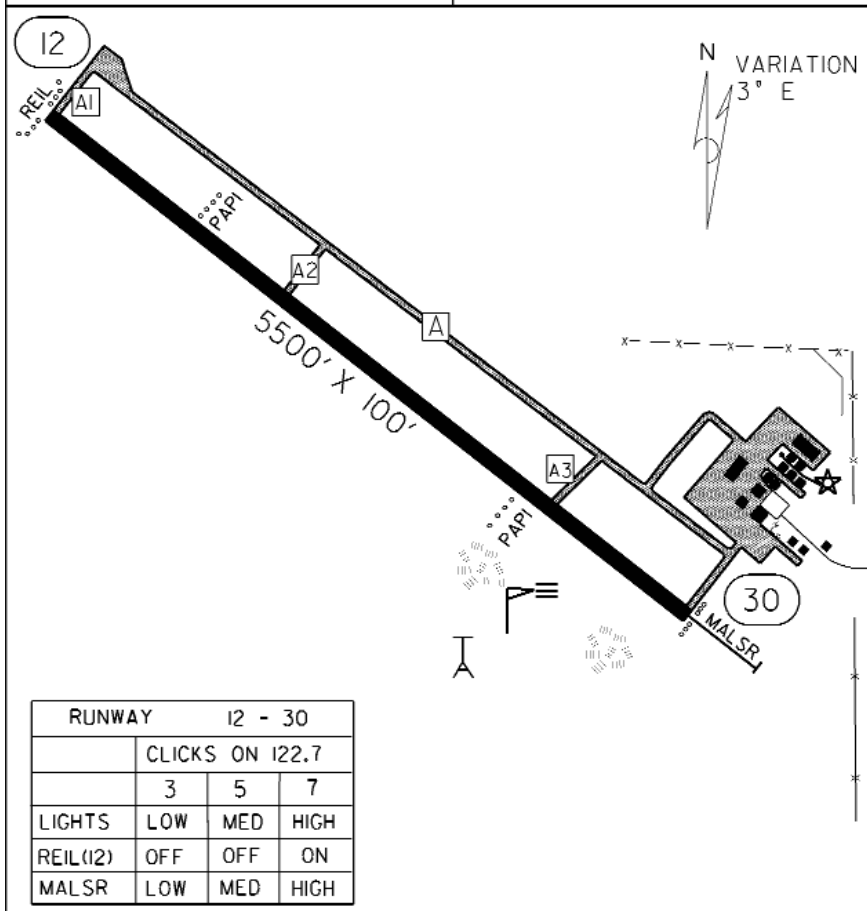
FIELD ELEV. 1146'

(OWA)

OWATONNA



SEC. CH: OMAHA NORTH
 LAT: 44° 07.3'
 LONG: 93° 15.4'
 COMM: CTAF: 122.7(L)
 AWOS: 128.325 VHF
 RCO FSS: 122.25
 MPLS CTR: 132.35
 RNAV: (FOW III,2) RI34 D7.0
 TPA: 1998' (852')
 APPROACH: ILS, RNAV,
 VOR-DME & VOR



RUNWAY 12 - 30			
	CLICKS ON 122.7		
	3	5	7
LIGHTS	LOW	MED	HIGH
REIL(12)	OFF	OFF	ON
MALSR	LOW	MED	HIGH

OWATONNA-DEGNER REGIONAL AIRPORT

OWATONNA

Park Rapids - PKD



Airport Manager: Scott Burlingame - 218-237-2713
Pworks@unitelc.com

Contact Person: Scott Burlingame - 218-237-2713
citypr@unitelc.com

Chamber of Com: 800-247-0054 - www.parkrapids.com

Aero Cht Coord: 7-E

AWOS/ASOS: 218-732-0920 - VOR 110.6

MnWAS Loc/Hrs: Arrival/Departure Building - 24 Hours

Attended: May-Sep/M-F/0730-1800, Oct-Apr/M-F/0830-0500,
Sat/0800-1700, Sun/0900-1600

Fuel: 100LL, Jet A

Self Service Fuel: Visa, Mastercard, Discover, American Express

After Hrs Service: 888-955-9382

FBO(s): Park Rapids Aviation, Inc. - 218-237-8528 - 123.0 -
praviation@unitelc.com - www.parkrapidsaviation.com

Ground Transport: Rental Car
Courtesy Car

Food Service: Vending Machines

Dining: A & W - 218-732-3551 - 1 Mile
Gilbert's - 218-237-6190 - 2 Miles
Kahn's Mongolian Barbeque - 2 Miles

Lodging: Super 8 Motel - 218-732-3551 - 2 Miles
C'Mon Inn - 218-732-1471 - 2 Miles
AmericInn Motel - 218-732-1234 - 2 Miles

Airport Events: Fall Colors Fly-In

Underwing Camp: Yes

Campgrounds: Big Pines Tent & R.V. Park

Golf Courses: Blueberry Pines Golf Club - 218-564-GOLF
Headwaters Country Club - 218-732-4832
Eagle View Golf Course - 218-732-7102

Local Attractions: Itasca State Park - 20 Miles
Resorts
Animal Parks
Various Shopping
Many Unique Restaurants

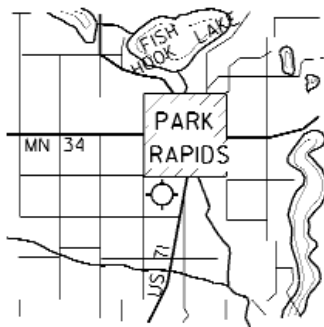
Comments: 24-Hour Fuel Credit Card System Is For 100LL Only
AG Operations - Summer Months
After Hours Phone Is A Pager

FIELD ELEV. 1443'

(PKD)

PARK RAPIDS

VICINITY MAP



N

SEC. CH: TWIN CITIES (N)

LAT: 46° 54.0'

LONG: 95° 04.4'



COMM: CTAF: 123.0(L)

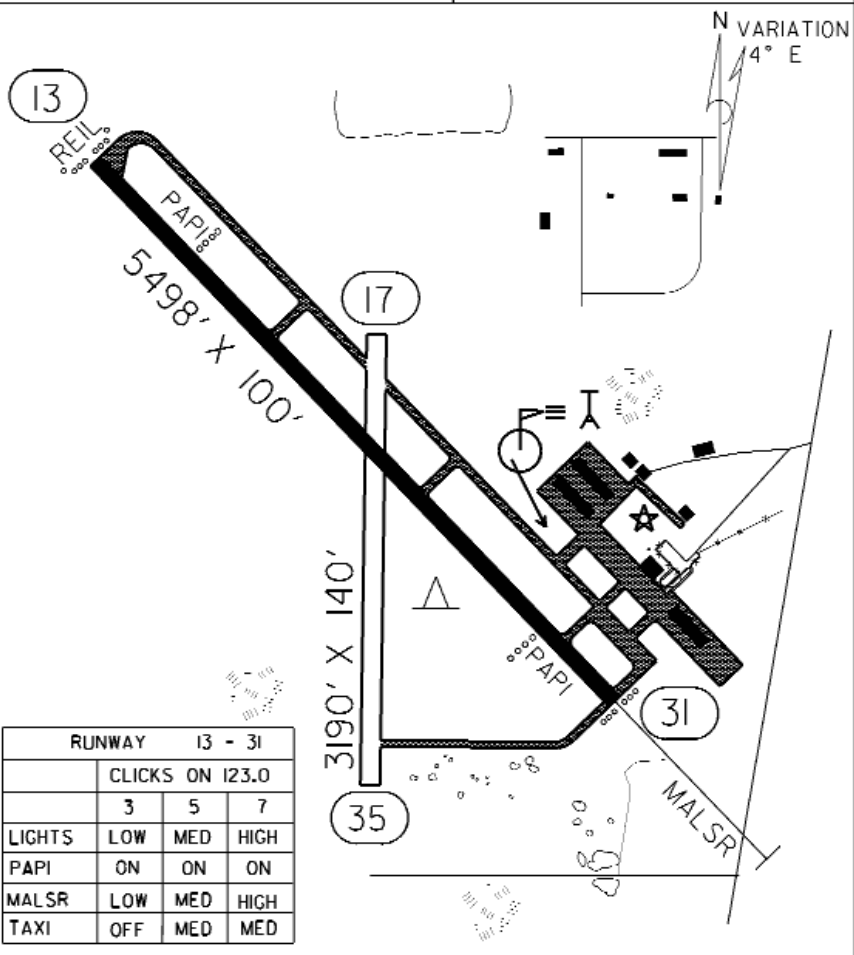
ASOS: 110.6 VOR

RCO FSS: 122.1R 110.6T

RNAV: (PKD 110.6) ON AIRPORT

TPA: 2400' (957')

APPROACH: ILS, GPS, NDB,
VOR-DME & VOR



PARK RAPIDS MUNICIPAL AIRPORT
(KONSHOK FIELD)

PARK RAPIDS

Paynesville - 2P3

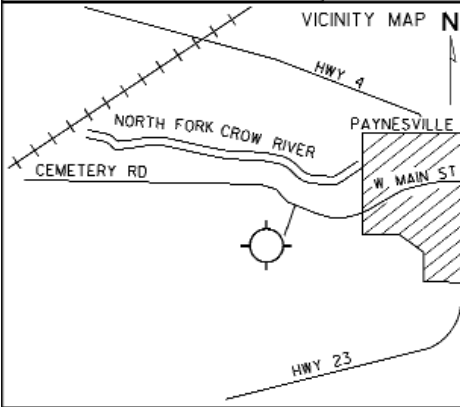


Airport Manager: Steven Helget - 320-243-3714 - steve@paynesvillemn.com
Contact Person: Steven Helget - 320-243-3714 - steve@paynesvillemn.com
Chamber of Com: 320-243-3233
Aero Cht Coord: 10-F
AWOS/ASOS: No
MnWAS Loc/Hrs: Arrival/Departure Building - Business Hours
Attended: All/Mon-Sat/0800-2000
Fuel: Jet Avgas
Self Service Fuel: Visa, Mastercard
After Hrs Service: 320-250-5951
FBO(s): None
Ground Transport: None
Food Service: None
Dining: Subway
A & W Restaurant
Hilltop Restaurant
Northern Lights Dining & Lounge
Tuck's Café
Wishing Well Café
Lodging: Paynesville Inn & Suites
Airport Events: None
Underwing Camp: No
Campgrounds: None
Golf Courses: Koronis Hills (Public) - Holes: 18
Local Attractions: Historical Society
Lake Koronis
Numerous Antique Stores
Comments: City Web Site - www.paynesvillemn.com

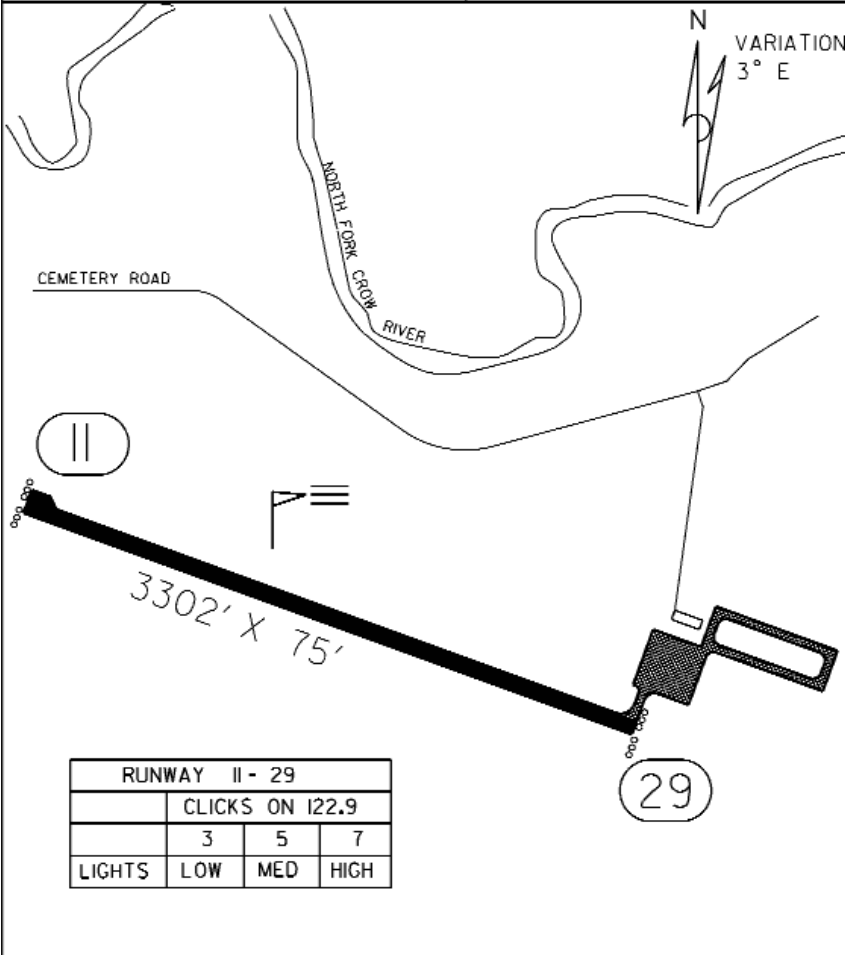
FIELD ELEV. 1180'

(2P3)

PAYNESVILLE



SEC. CH: TWIN CITIES
 LAT: 45° 22.3'
 LONG: 94° 44.6
 COMM: CTAF: 122.9 (L)
 RNAV: (DWN 109.0) R317 D2I
 TPA: 2180' (1000')
 MPLS CTR: 125.5

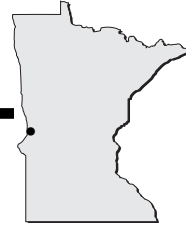


RUNWAY II - 29			
CLICKS ON 122.9			
	3	5	7
LIGHTS	LOW	MED	HIGH

PAYNESVILLE MUNICIPAL AIRPORT

PAYNESVILLE

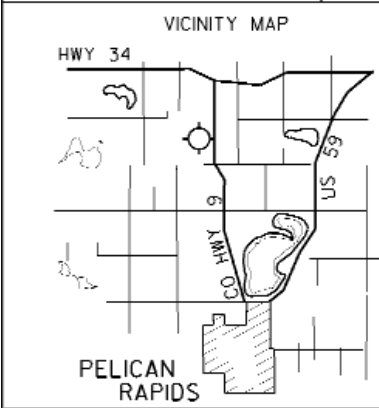
Pelican Rapids - 47Y



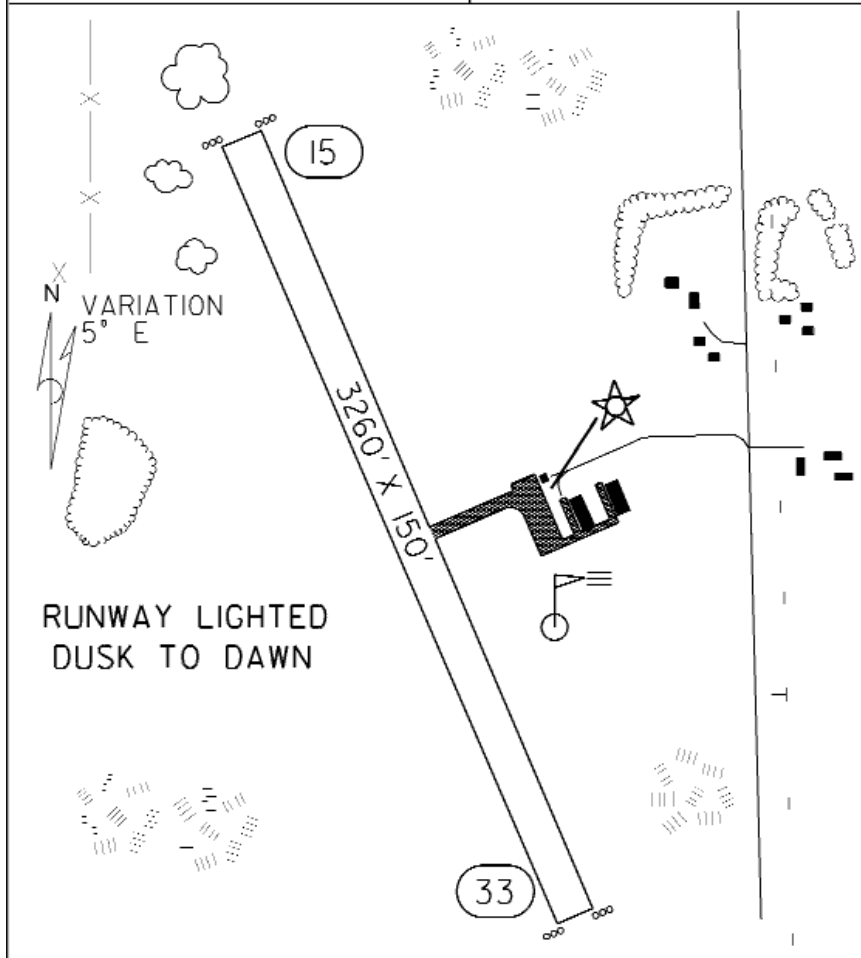
Airport Manager: Tom Soberg - 218-863-6571 - citypr@loretel.net
Contact Person: Tom Soberg - 218-863-7053 - citypr@loretel.net
Chamber of Com: 800-545-3711 - www.PelicanRapids.com
Aero Cht Coord: 7-C
AWOS/ASOS: No
MnWAS Loc/Hrs: NA
Attended: Unattended
Fuel: Mogas, 100LL
Self Service Fuel: No
After Hrs Service: 218-863-6571
FBO(s): None
Ground Transport: None
Food Service: None
Dining: The Rapids - 218-863-1726 - 4 Miles
Lodging: Pelican Motel - 218-863-3281 - 4 Miles
Airport Events: None Reported
Underwing Camp: No
Campgrounds: Sherin Park
Golf Courses: Birchwood
Lida Greens
Local Attractions: World's Largest Pelican
July Third Celebration
Turkey Days
Farmer's Market Day
Art In The Park
Comments: Good Fishing Lakes

FIELD ELEV. 1389'

(47Y) PELICAN RAPIDS



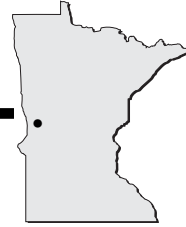
SEC. CH: TWIN CITIES (S)
LAT: 46° 38.5'
LONG: 96° 06.3'
COMM: CTAF: 122.9
FARGO APP: 120.4
RNAV: (DTL III.2) R215 D14.0
TPA: 2180' (791')



PELICAN RAPIDS MUNICIPAL AIRPORT
(LYON'S FIELD)

PELICAN RAPIDS

Perham - 16D
www.cityofperham.com



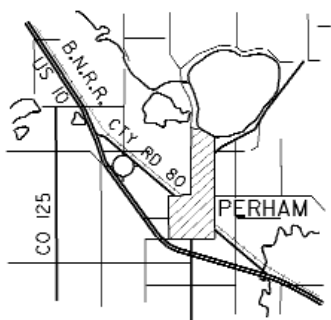
Airport Manager: Bob Louiseau - 218-346-4455 - rlouiseau@cityofperham.com
Contact Person: Merle Meece - 218-346-4455 - mmeece@cityofperham.com
Chamber of Com: 800-634-6112 - www.perham.com
Aero Cht Coord: 7-D
AWOS/ASOS: No
MnWAS Loc/Hrs: Arrival/Departure Building - Business Hours
Attended: Unattended
Fuel: 100LL
Self Service Fuel: Visa, Mastercard
After Hrs Service: 218-346-4455
FBO(s): North Air, Inc. - 218-346-5110 - 122.9 - dalejf@eot.com - www.northair.net
Ground Transport: Courtesy Car
Police Department - 218-346-4452
Rental Cars - Marlo Motors - 218-346-5888
Schmitz Ford - 218-345-3210
Food Service: None
Dining: Lake's Cafe - 1.50 Miles
Spare Time - 218-346-2555 - 1.50 Miles
Station House - 218-346-7181
Gathering Grounds - 1.50 Miles
Pizza Ranch - 1.50 Miles
Dairy Queen - 1.50 Miles
Subway - 1.50 Miles
Hardee's - 1.50 Miles
Zorbaz - 218-346-4900 - 1.50 Miles
Lodging: Super 8 Motel - 218-346-7888 - Will Provide Transportation
Budget Host - 218-346-7810 - 1.50 Miles
Airport Events: None Reported
Underwing Camp: No
Campgrounds: Golden Eagle Campground - Big Pine Lake
Golf Courses: Perham Lakeside Golf Course - 218-346-6070 - Holes: 27
Local Attractions: Many Lakes & Recreational Resorts
Community Center With Pool, Track, Etc.
Turtle Fest In June (Wednesday A.M. Turtle Races)
Pioneer Days In August
Comments: None

FIELD ELEV. 1371'

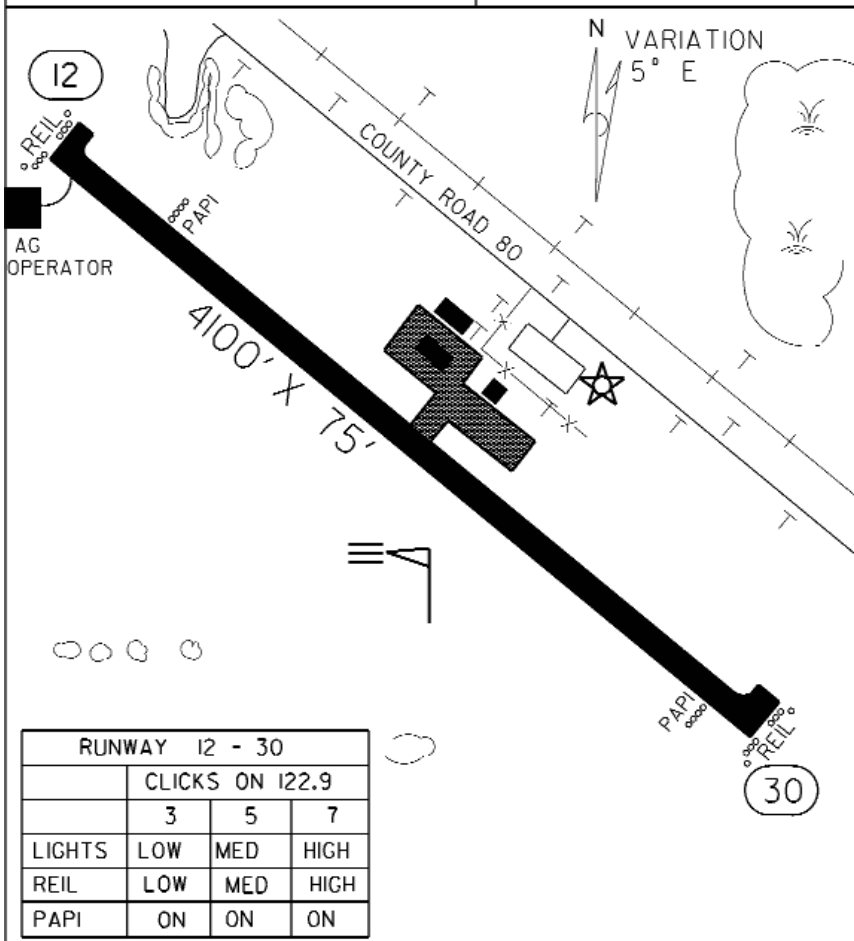
(I6D)

PERHAM

VICINITY MAP



SEC. CH: TWIN CITIES (S)
 LAT: 46° 36.3'
 LONG: 95° 36.3'
 COMM: CTAF: 122.9(L)
 MPLS CTR: 126.1
 RNAV: (DTL III.2) R134 DI7.6
 TPA: 2200' (829')
 APPROACH: GPS



RUNWAY 12 - 30			
	CLICKS ON 122.9		
	3	5	7
LIGHTS	LOW	MED	HIGH
REIL	LOW	MED	HIGH
PAPI	ON	ON	ON

PERHAM MUNICIPAL AIRPORT

PERHAM

Pine River - PWC

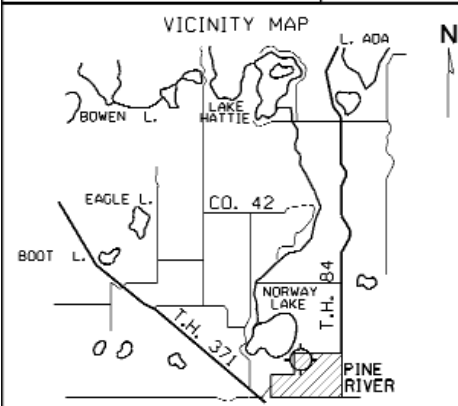


Airport Manager: Wanda Mongan - 218-587-2440
Contact Person: Wanda Mongan - 218-587-2440
Chamber of Com: 218-587-4000
Aero Cht Coord: 7-G
AWOS/ASOS: 218-587-3420 - VHF 118.525
MnWAS Loc/Hrs: NA
Attended: All/Mon-Sat/0800-1700
Fuel: Mogas, 100LL
Self Service Fuel: No
After Hrs Service: 218-587-2158
FBO(s): Witt's Aircraft Repair Service - 218-587-2158
Ground Transport: Courtesy Car; Dial-A-Ride - Monday-Friday, 9:00 A.M.-4:15 P.M. - 218-587-2440; Car Rentals: Houston Ford - 218-587-4419, Pine Motor - 218-587-2552
Food Service: None
Dining: Bridgeman's - 218-587-3636 - 1.25 Miles
Cottage Cafe - 218-587-2588 - 1.25 Miles
Jeff's Red Pine - 218-587-3818 - 2 Miles
Pinewood Cafe - 218-587-2267 - 1.50 Miles
Lodging: Cedarwood Motel - 218-587-2208 - 1.50 Miles
Econo Lodge - 218-587-4499 - 2 Miles
AmericInn Lodge & Suites - 218-568-8400 - 8 Miles
Airport Events: Lion's Summerfest Fly-In - Last Sunday In June
Underwing Camp: Yes
Campgrounds: City Park (No Utilities, Water & Toilets Only)
Golf Courses: Pine River Country Club - 218-587-4774
Black Bear Golf Course - 218-587-8800 - 4 Miles
The Preserve - 218-568-8500 - 10 Miles
Deacon's Lodge Club - 888-549-5444 - 15 Miles
The Pines - 218-963-3146 - 20 Miles
White Fish Golf Club - 218-543-4900 - 10 Miles
Local Attractions: Paul Bunyan Trail - Bike, Walk, Snowmobile; Paul Bunyan Scenic Byway; Pine River Visitor Center; Weekly Duck Races & Fishing Seminar - June-August; Available Wild Acres Game Farm; Cass County Fair - July; Annual Christmas Parade Of Lights - Second Saturday In December; Scheers Lumber Jack Show - Summer; Riding Stable; Swimming Beach; Fishing Pier; Picnic Area; Pine River DNR Canoe Trail; Foothills State Forest
ATV/Cross Country Ski Trails
Comments: Pilot's building has restrooms & phones.

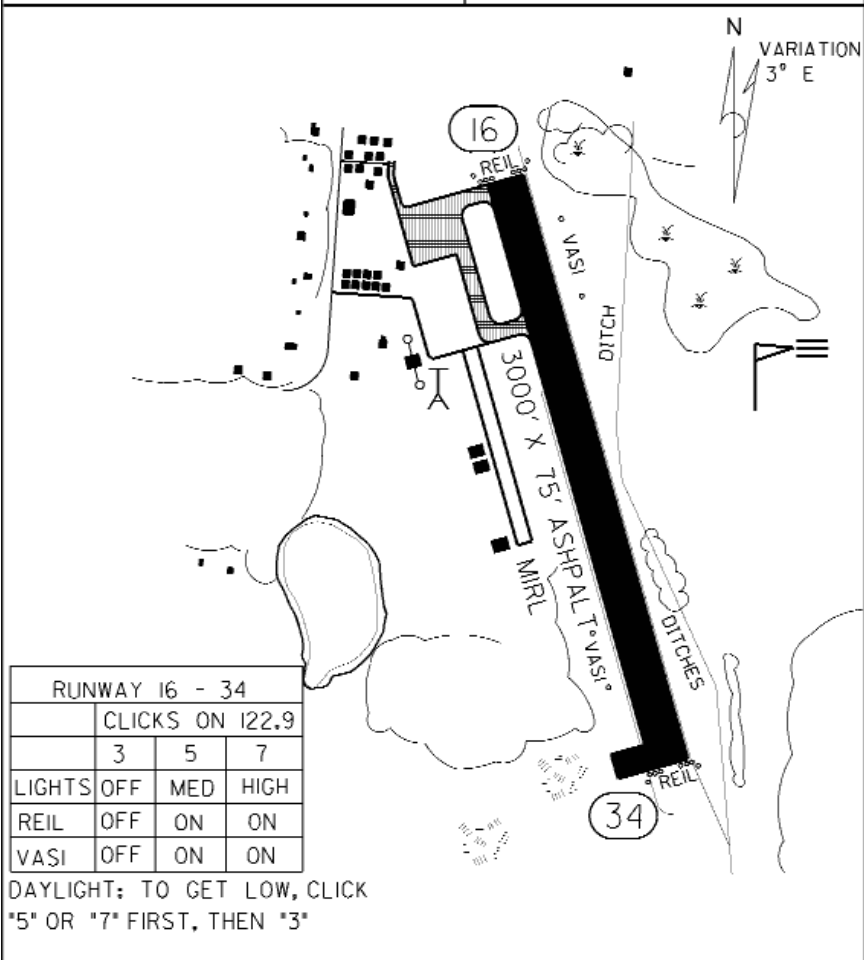
FIELD ELEV. 1295'

(PWC)

PINE RIVER



SEC. CH: TWIN CITIES (N)
 LAT: 46° 43.5'
 LONG: 94° 23.0'
 COMM: CTAF: 122.9(L)
 AWOS: 118.525 VHF
 MPLS CTR: 118.05
 RNAV: (BRD 116.9) R324 D27.0
 NDB: (PWC) 330
 TPA: 2100' (805')
 APPROACH: NDB
 & RNAV



PINE RIVER REGIONAL AIRPORT

PINE RIVER

Pinecreek - 48Y



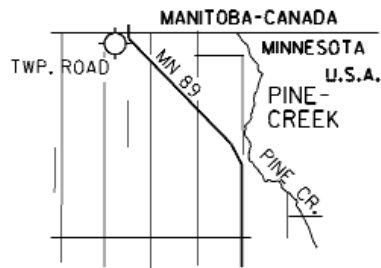
Airport Manager: Marlin Elton - 218-463-2030 - melton@wiktel.com
Contact Person: Marlin Elton - 218-463-2030 - melton@wiktel.com
Chamber of Com: None
Aero Cht Coord: 3-D
AWOS/ASOS: No
MnWAS Loc/Hrs: NA
Attended: Unattended
Fuel: 100LL
Self Service Fuel: Visa, Mastercard
After Hrs Service: None
FBO(s): None
Ground Transport: None
Food Service: None
Dining: 5 Miles
Lodging: AmericInn Motel - 218-463-1045 - 20 Miles
Airport Events: None Reported
Underwing Camp: Yes
Campgrounds: On Airport
Golf Courses: Roseau - 20 Miles
Local Attractions: None Reported
Comments: This Airport is on the U. S. & Canadian Border. It is served by both U. S. & Canadian Customs Offices. Call 218-463-1952 for hours.

FIELD ELEV. 1078'

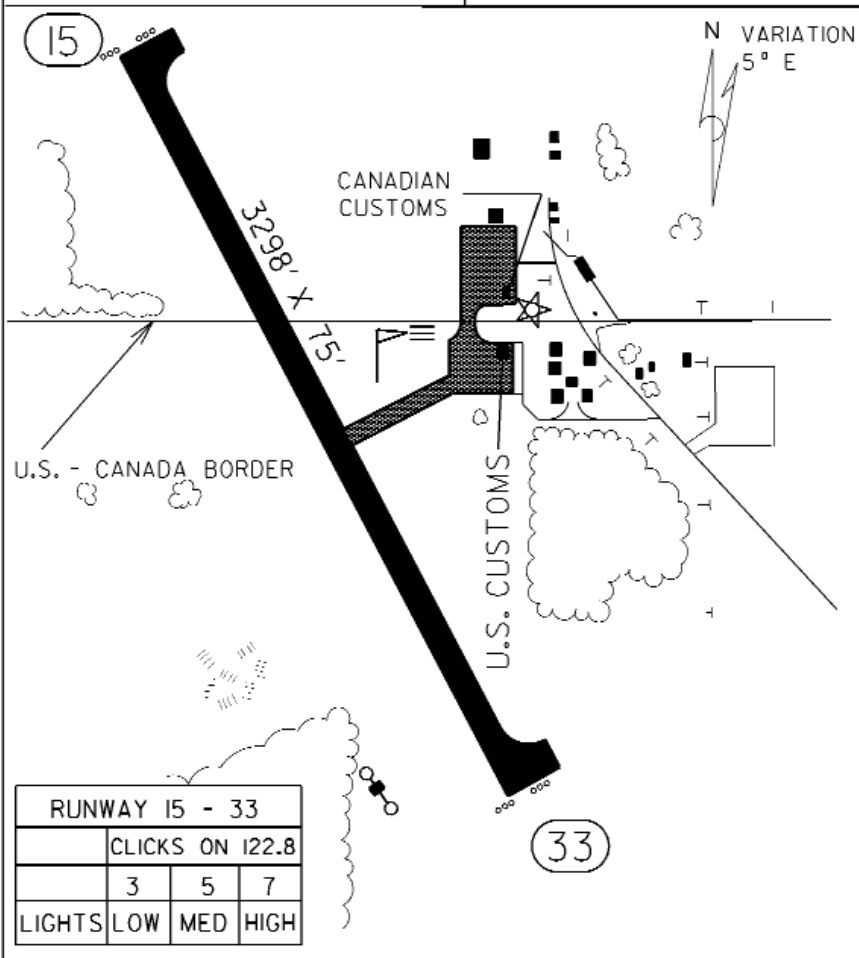
(48Y)

PINECREEK

VICINITY MAP



SEC. CH: TWIN CITIES (N)
 LAT: 48° 60.0'
 LONG: 95° 59.0'
 COMM: CTAF: 122.8 (L)
 MPLS CTR: 127.8
 RNAV: (R0X 108.8) R303 D14.3
 NDB: (PFT) 342
 TPA: 1878' (800')
 LANDING RIGHTS AIRPORT
 APPROACH: GPS, NDB



RUNWAY 15 - 33			
	CLICKS ON 122.8		
	3	5	7
LIGHTS	LOW	MED	HIGH

PINEY - PINECREEK BORDER AIRPORT

PINECREEK

Pipestone - PQN



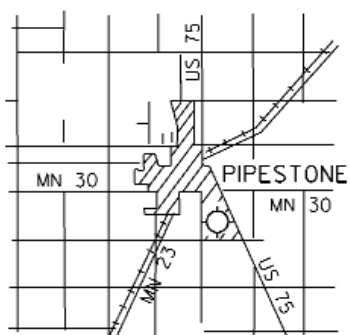
Airport Manager: Robert Dykstra - 507-825-9956 - rdyks@iw.net
Contact Person: Robert Dykstra - 507-562-2473 - rdyks@iw.net
Chamber of Com: 507-825-3316 - www.pipestoneminnesota.com
Aero Cht Coord: 13-C
AWOS/ASOS: 507-825-6895 - VHF 118.375
MnWAS Loc/Hrs: Arrival/Departure Building - 24 Hours
Attended: All/Mon-Fri/0800-1800
Fuel: 100LL, Jet A
Self Service Fuel: Visa, Mastercard
After Hrs Service: 507-825-2437
FBO(s): Pipestone Aviation - 507-825-9956 - 122.8
Ground Transport: Courtesy Car
Taxi
Food Service: None
Dining: Gannon's - 507-825-3114 - 1 Mile
Lange's - 507-825-4488 - 1.25 Miles
Calumet Inn - 507-825-5871 - 1.50 Miles
Lodging: Arrow Motel - 1-888-825-9599 - 1.50 Miles
Super 8 Motel - 507-825-4217 - 1 Mile
Calumet Inn - 507-825-5871 or 800-535-7610 - 1.50 Miles
Airport Events: None Reported
Underwing Camp: Yes
Campgrounds: Pipestone Campground - 507-825-2455
Golf Courses: Pipestone Country Club - 507-825-2592
Local Attractions: Pipestone National Monument
County Museum
Restored 100+ Year Old Calumet Inn
Hiawatha Pageant
Comments: Peacepipes, Pioneers & Progress, Red Stone Town on the Prairie; Pipestone is the home of the stone quarries from which Indian peacepipes are made.

FIELD ELEV. 1736'

(PQN)

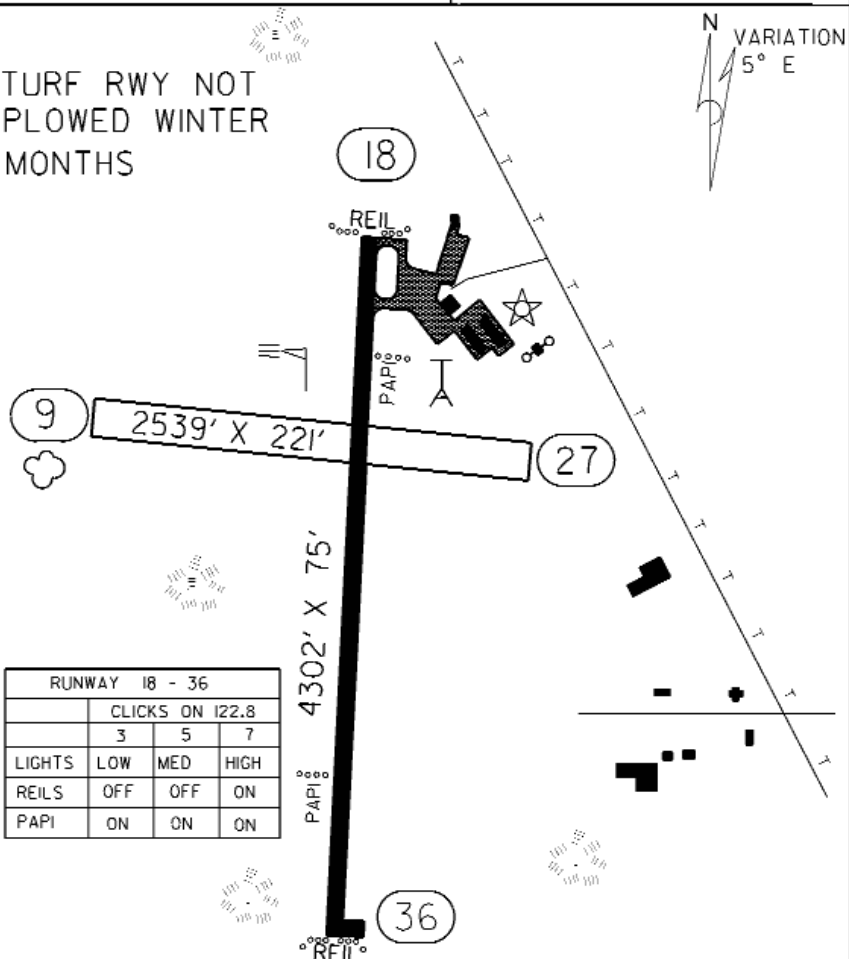
PIPESTONE

VICINITY MAP



SEC. CH: OMAHA NORTH
 LAT: 43°59.0'
 LONG: 96°18.0'
 COMM: CTAF: 122.8 (L)
 AWOS: 118.375 VHF
 MPLS CTR: 132.05
 GCO: 121.725
 RNAV: (FSD 115.0) R037 D28.9
 NDB: (PQN) 284
 DME: (PQN) 109.1 ON FLD
 TPA: 2530' (794')
 APPROACH: GPS & NDB

TURF RWY NOT
PLOWED WINTER
MONTHS

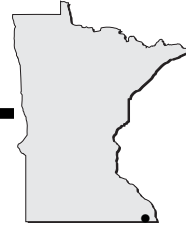


RUNWAY 18 - 36			
	CLICKS ON 122.8		
	3	5	7
LIGHTS	LOW	MED	HIGH
REILS	OFF	OFF	ON
PAPI	ON	ON	ON

PIPESTONE MUNICIPAL AIRPORT

PIPESTONE

Preston - FKA



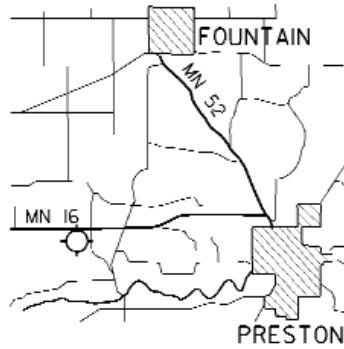
Airport Manager: Larry Tammel - 507-937-3000
Contact Person: Larry Tammel - 507-765-4701
Chamber of Com: None
Aero Cht Coord: 13-K
AWOS/ASOS: 507-765-2182 - VHF 118.925
MnWAS Loc/Hrs: Arrival/Departure Building - 24 Hours
Attended: Unattended
Fuel: None
Self Service Fuel: No
After Hrs Service: None
FBO(s): None
Ground Transport: Rental Cars - Brunsvold Enterprises - 507-765-3642
Food Service: None
Dining: Branding Iron - 507-765-3388 - 5 Miles
Lodging: Country Hearth Motel - 507-765-2533 - 5 Miles
Jailhouse Historic Inn - 507-765-2181 - 5 Miles
Super 8 Motel Spring Valley - 507-346-7788 - 14 Miles
Country Lodge Motel - 507-886-2515 - 14 Miles
Airport Events: None Reported
Underwing Camp: Yes
Campgrounds: Hidden Valley - 507-765-2467 - 7 Miles
Old Barn Resort - 507-467-2512 - 9 Miles
Forestville State Park - 507-352-5111 - 4 Miles
Golf Courses: Preston - 4 Miles
Local Attractions: Hard Surface Bike Trail - 5 Miles
Comments: Pay Phone In The Arrival/Departure Building - 507-765-9950

FIELD ELEV. 1276'

(FKA)

PRESTON

VICINITY MAP



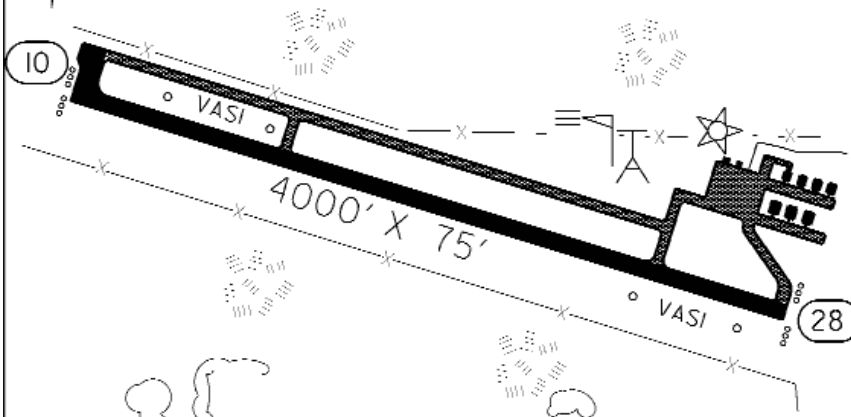
SEC. CH: CHICAGO NORTH
 LAT: 43° 40.6'
 LONG: 92° 10.8'
 COMM: CTAF: 122.9(L)
 AWOS: 118.925 VHF
 ROCHESTER APP: 119.8
 MPLS CTR: 132.35
 RNAV: (RST 112.0) R104 D19.2
 TPA: 2070' (794')
 APPROACH: GPS



MN 16



VARIATION
2° E



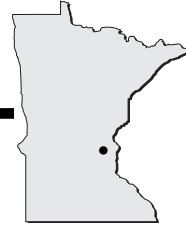
RUNWAY 10 - 28			
CLICKS ON 122.9			
	3	5	7
LIGHTS	OFF	MED	HIGH
VASI	OFF	ON	ON

DAYLIGHT: TO GET LOW, CLICK "5" OR "7" FIRST, THEN "3"

FILLMORE COUNTY AIRPORT

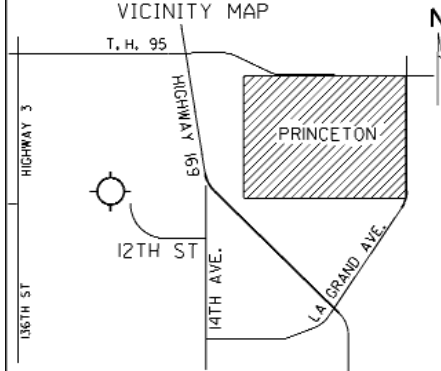
PRESTON

Princeton - PNM

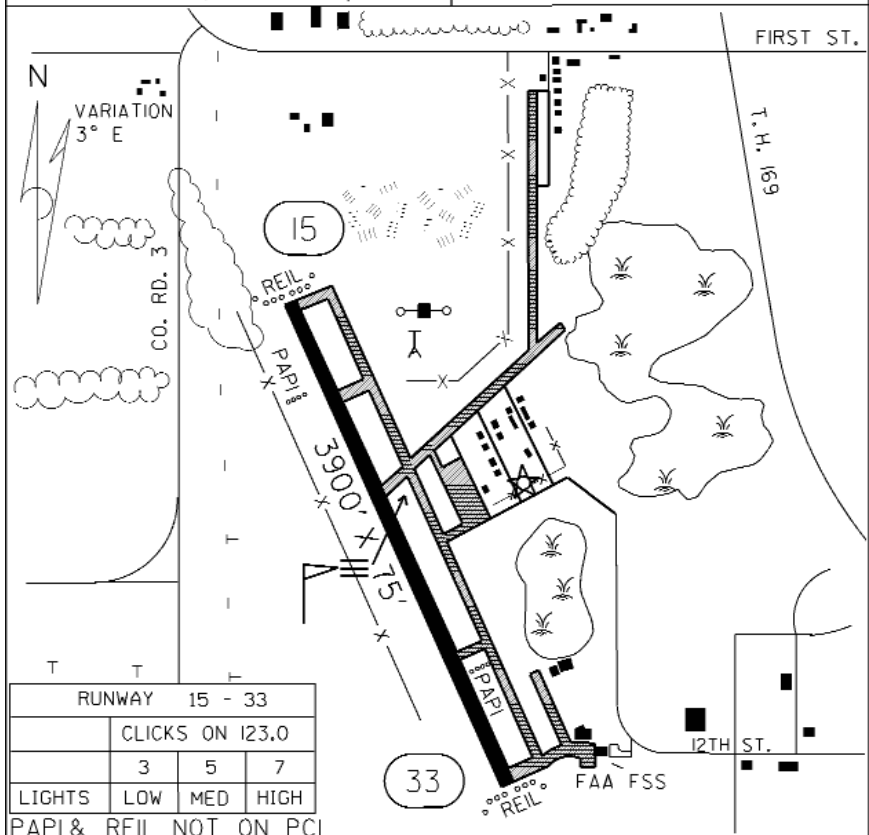


Airport Manager: Mark Karnowski - 763-389-2040 - city@princetonmn.org
Contact Person: Tom Mismash - 763-389-2042 - city@princetonmn.org
Chamber of Com: 763-389-1764 - www.princetonmnchamber.org
Aero Cht Coord: 9-H
AWOS/ASOS: 763-389-0615 - VHF 119.025
MnWAS Loc/Hrs: Arrival/Departure Building - 24 Hours
Attended: Unattended
Fuel: 100LL
Self Service Fuel: Visa, Mastercard
After Hrs Service: None
FBO(s): Kruse Aviation, Inc. - 763-631-1500 - 123.0 - kruseaviation@aol.com
Ground Transport: Mille Lacs County Transportation - 888-217-5222 - Monday-Friday - 8:00 A.M.-3:00 P.M.
Town & Country Taxi (24 Hours) - 763-856-3331
Food Service: None
Dining: Merlin's Family Restaurant - 763-389-3793 - .50 Mile
Pine Loft Restaurant - 763-389-4762 - .25 Mile
Lodging: Rum River Motel - 763-389-3120 - .50 Mile
Pine Aire Motel - 763-389-2183 - 2 Miles
AmericInn Motel - 763-389-9312 Or 800-634-3444 - .50 Mile
Airport Events: Lion's Club Brunch - June
Underwing Camp: No
Campgrounds: Riverside Park - 763-389-2040 - 1.50 Miles
Golf Courses: Princeton Golf Club - 763-389-5109 - 1.50 Miles
Local Attractions: Sherburne National Wildlife Refuge
Mille Lacs Lake Recreational Area
Comments: PNM FSS - 800-992-7433 Or 763-389-7110
Arrival/Departure Building
City Web Site - www.princetonmn.org
All Star Warbirds Custom Embroidery - allstarwarbirds.com or speedpropsandpylons.com - 763-631-1500

FIELD ELEV. 979' (PNM) PRINCETON



SEC. CH: TWIN CITIES (S)
 LAT: 45° 33.6'
 LONG: 93° 36.5'
 COMM: CTAF: 123.0(L)
 AWOS: 119.025 VHF
 RCO FSS: 122.2
 MPLS CTR: 121.05
 RNAV: (STC 112.1) R084 D19.0
 NDB: (PNM) 368
 TPA: 1779' (800')
 APPROACH: GPS & NDB



RUNWAY 15 - 33			
CLICKS ON 123.0			
	3	5	7
LIGHTS	LOW	MED	HIGH

PAPI & REIL NOT ON PCL

PRINCETON MUNICIPAL AIRPORT PRINCETON

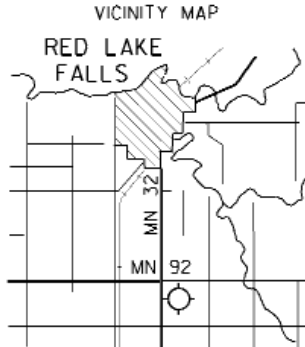
Red Lake Falls - D81



Airport Manager: Byron Wilson - 218-253-2684
Contact Person: Scott Larson - 218-253-2684
Chamber of Com: 218-253-2684
Aero Cht Coord: 5-C
AWOS/ASOS: No
MnWAS Loc/Hrs: NA
Attended: Unattended
Fuel: None
Self Service Fuel: No
After Hrs Service: None
FBO(s): None
Ground Transport: None
Food Service: None
Dining: Uncle Bill's - 4 Miles
Joe DiMaggio's Sports Cafe - 4 Miles
Big Swen's Restaurant & Lounge - 8 Miles
Memories On Main Street
Lodging: Chateau Bottineau
Airport Events: Yearly Fly-In
Underwing Camp: No
Campgrounds: Voyager View
Riverside Park
Sportsman's Park
Golf Courses: Oak Knolls Golf Course
Local Attractions: Tubing
Camping
Canoeing
Comments: None

FIELD ELEV. 1061'

(D81) RED LAKE FALLS



N

SEC. CH: TWIN CITIES (N)

LAT: 47° 49.5'

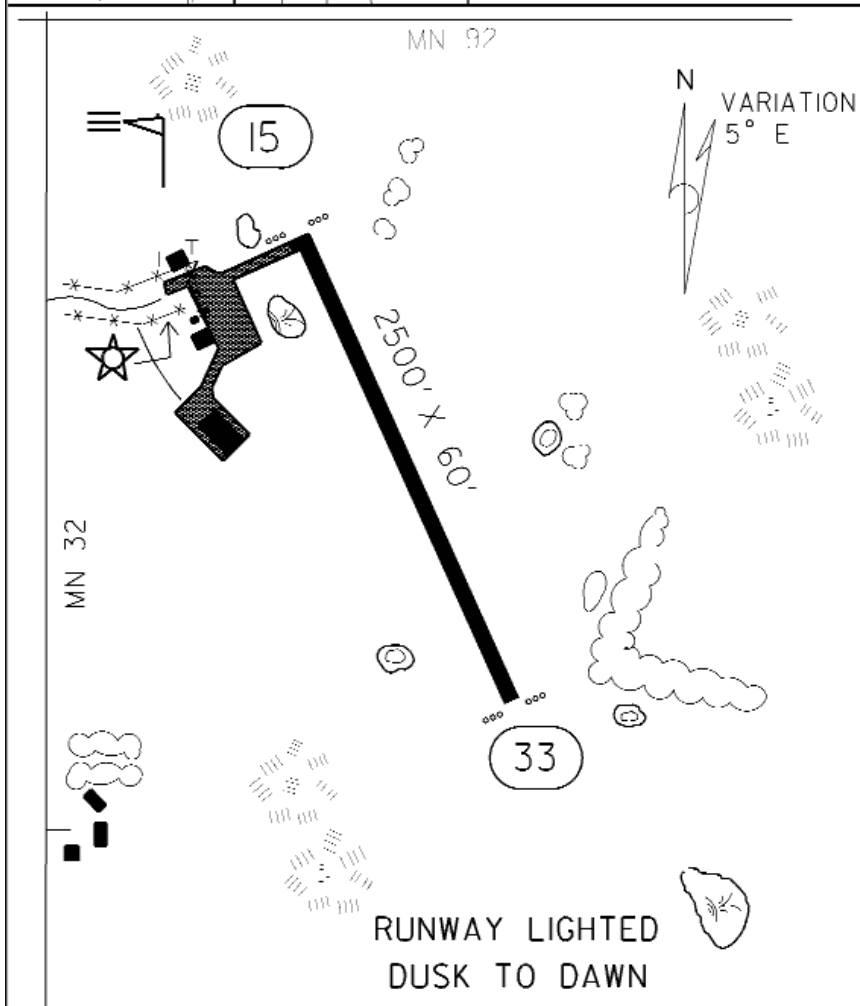
LONG: 96° 15.5'

COMM: CTAF: 122.9

MPLS CTR: 132.15

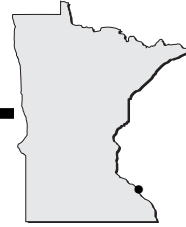
RNAV: (TVF 108.4) R185 D14.8

TPA: 1861' (800')



RED LAKE FALLS MUNICIPAL AIRPORT RED LAKE FALLS

Red Wing - RGK
www.redwingairport.com



Airport Manager: Denny Tebbe - 651-385-3623 - denny.tebbe@ci.red-wing.mn.us

Contact Person: Blue Airways, FBO - 715-594-3701 - sblue@redwing.net

Chamber of Com: 800-762-9516 - www.redwing.net

Aero Cht Coord: 11-K

AWOS/ASOS: 715-594-3763 - VHF 119.250

MnWAS Loc/Hrs: Arrival/Departure Building - Monday-Sunday, 8:00 A.M.-6:00 P.M.

Attended: All/Mon-Sat/0800-1700, All/Sun/1000-1600

Fuel: 100LL, Jet A

Self Service Fuel: Visa, Mastercard, Discover, American Express

After Hrs Service: 715-594-3837

FBO(s): Blue Airways - 715-594-3701 - sblue@redwing.net - www.blue-airways.com
Seifert Skyways, Inc. - 715-594-3041 - skyways@redwing.net - www.seifertskyways.com

Ground Transport: St. James Hotel; Car Rental; Courtesy Car

Food Service: Vending Machines

Dining: Hager Heights Drive-In - 715-792-2118 - 3 Miles
Norton's - 715-792-2464 - Across Field From Airport
Several Restaurants Located Downtown - 5 Miles

Lodging: St. James Hotel - 651-388-2846 - 5 Miles
Best Western - 651-388-1577 - 5 Miles
Red Carpet Inn - 651-388-1502 - 5 Miles
Days Inn - 651-388-3568 - 5 Miles
Several Bed & Breakfasts Located In Downtown Red Wing

Airport Events: UHVPA Fly-In Breakfast - August

Underwing Camp: Yes

Campgrounds: Island Campground - 715-792-2502

Golf Courses: Mississippi National Golf Course - 651-388-1874

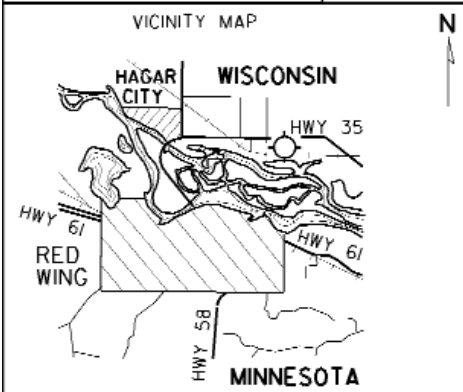
Local Attractions: Pottery Mall; St. James Hotel; Shopping; Antiques/Crafts; River Parks; Bluff Hiking; Cannon Valley Bike Trail; Goodhue County Museum; River City Days Summer Celebration; Treasure Island Casino; Cross-Country & Downhill Skiing

Comments: For noise abatement, aircraft departing Runway 27 fly straight ahead to the church before turning. Chamber of Commerce has many maps available to assist in Red Wing attractions, including walking tour of historic districts, etc. Red Wing Visitor & Convention Bureau - 651-385-5934 or 800-498-3444. Remote Communications Outlet on field - 122.6.

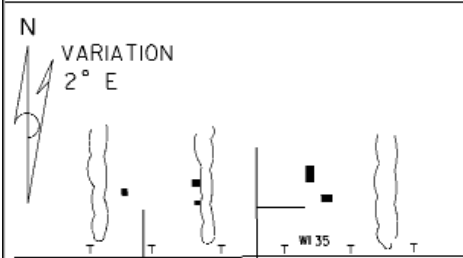
FIELD ELEV. 780'

(RGK)

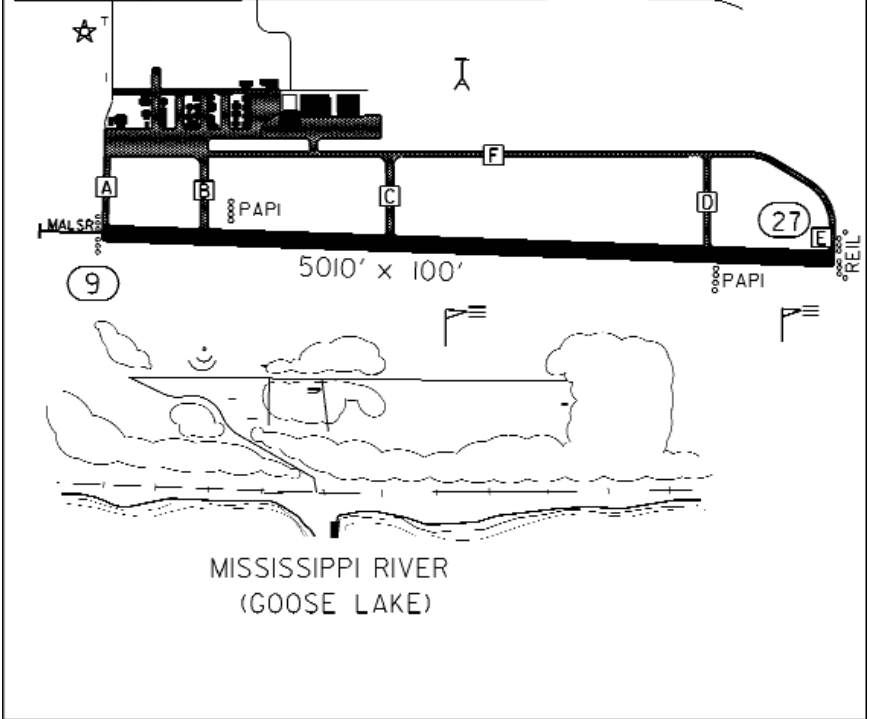
RED WING



SEC. CH: GREEN BAY (S)
 LAT: 44° 35.4'
 LONG: 92° 29.1'
 COMM: CTAF: 123.05(L)
 AWOS: 119.250 VHF
 RCO FSS: 122.6
 MPLS APP: 121.2
 RNAV: (FGT 115.7) R089 D30
 TPA: 1800' (1015')
 APPROACH: RNAV, ILS



	RUNWAY 9 - 27		
	CLICKS ON 123.05		
	3	5	7
LIGHTS	LOW	MED	HIGH
PAPI	ON	ON	ON
REIL (27)	OFF	MED	HIGH
MALSR(9)	LOW	MED	HIGH
TAXI	LOW	MED	HIGH



RED WING REGIONAL AIRPORT

RED WING

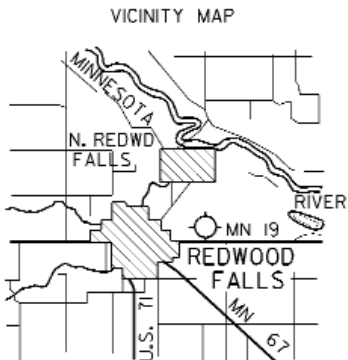
Redwood Falls - RWF




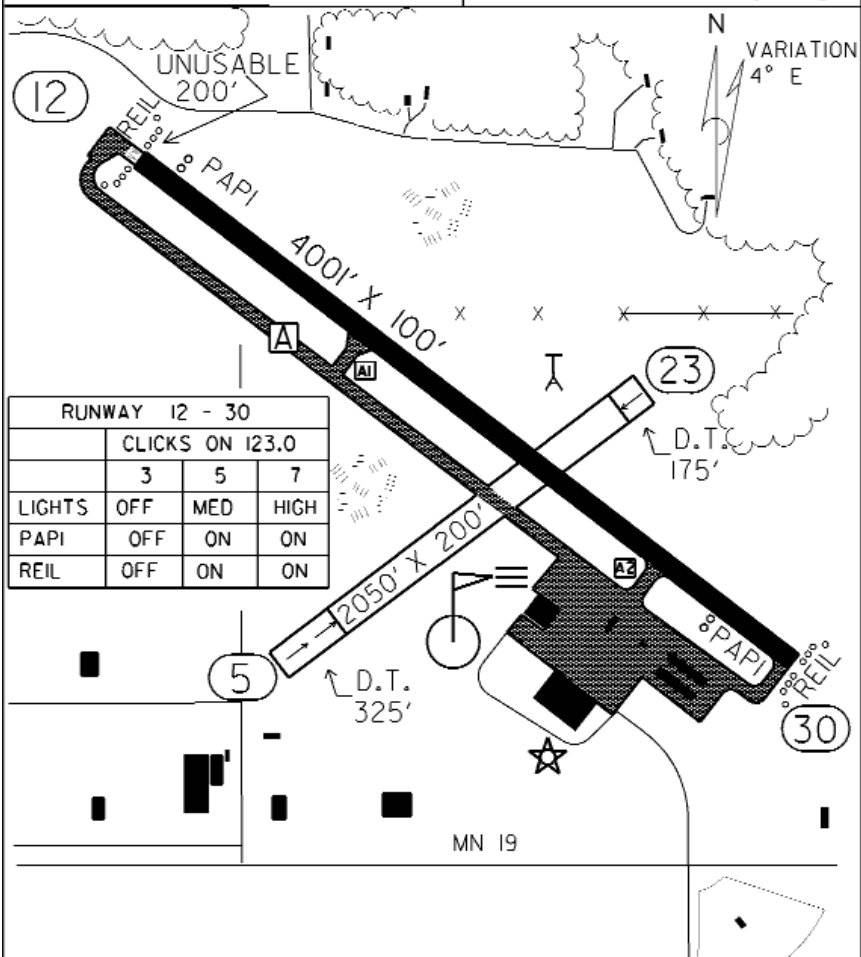
Airport Manager: David Fuhr - 507-644-3590 - dfuhr@airbornedatasystems.com
Contact Person: Dan Fuhr - 507-644-3590 - dfuhr@airbornedatasystems.com
Chamber of Com: 800-657-7070 - www.redwoodfalls.org
Aero Cht Coord: 11-E
AWOS/ASOS: 507-644-3564 - VHF 126.575
MnWAS Loc/Hrs: Arrival/Departure Building - 24 Hours
Attended: All/Mon-Fri/0800-1700
Fuel: 100LL, Jet A
Self Service Fuel: Visa, Mastercard, Multi-Serve, AvFuel
After Hrs Service: 507-644-3590
FBO(s): Fuhr Flying Service - 507-984-5419 - dfuhr@airbornedatasystems.com
Ground Transport: Courtesy Car
Shuttle To Casino
Food Service: None
Dining: Several Restaurants In Town - 3 Miles
Lodging: Super 8 Motel
Comfort Inn
Dakota Inn
Jackpot Junction
Airport Events: Fly-In Pancake Breakfast - June
Underwing Camp: No
Campgrounds: Ramsey Park
Golf Courses: Redwood Golf
Jackpot Junction
Local Attractions: Jackpot Junction
Ramsey Park
Inventors Congress In June
Comments: None

FIELD ELEV. 1023'

(RWF) REDWOOD FALLS



SEC. CH: TWIN CITIES (S)
 LAT: 44° 32.8' 
 LONG: 95° 04.9'
 COMM: CTAF: 123.0(L)
 ASOS: 126.575 VHF
 RCO FSS: 122.4
 MPLS CTR: 127.1
 RNAV: (RWF 113.3) RO15 D5.2
 TPA: 2020' (997')
 APPROACH: VOR-DME,
 RNAV & VOR



RUNWAY 12 - 30			
	CLICKS ON 123.0		
	3	5	7
LIGHTS	OFF	MED	HIGH
PAPI	OFF	ON	ON
REIL	OFF	ON	ON

REDWOOD FALLS MUNICIPAL AIRPORT

REDWOOD FALLS

Remer - 52Y

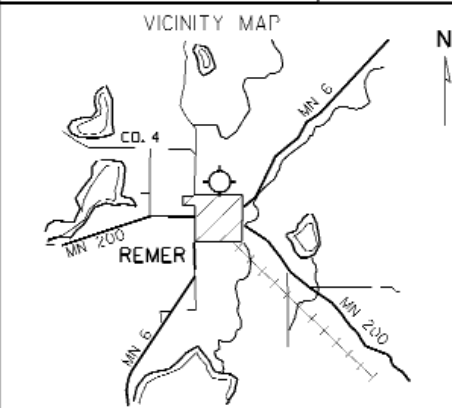


Airport Manager: Mark Madden - 218-566-3436
Contact Person: Mark Madden - 218-566-2739
Chamber of Com: None
Aero Cht Coord: 6-H
AWOS/ASOS: No
MnWAS Loc/Hrs: NA
Attended: Unattended
Fuel: None
Self Service Fuel: No
After Hrs Service: None
FBO(s): None
Ground Transport: None
Food Service: None
Dining: Restaurants - .25 Mile
Lodging: Remer Motel - .25 Mile
Airport Events: None Reported
Underwing Camp: No
Campgrounds: 2 Miles
Golf Courses: 10 Miles
Local Attractions: Harvest Festival - First Week In August
Fireman's Day - June
Irish Parade - March
Comments: Sign with gate combination is inside of the gate.
Grocery store, gas stations, floral shop, clinic, real estate agencies, several restaurants.

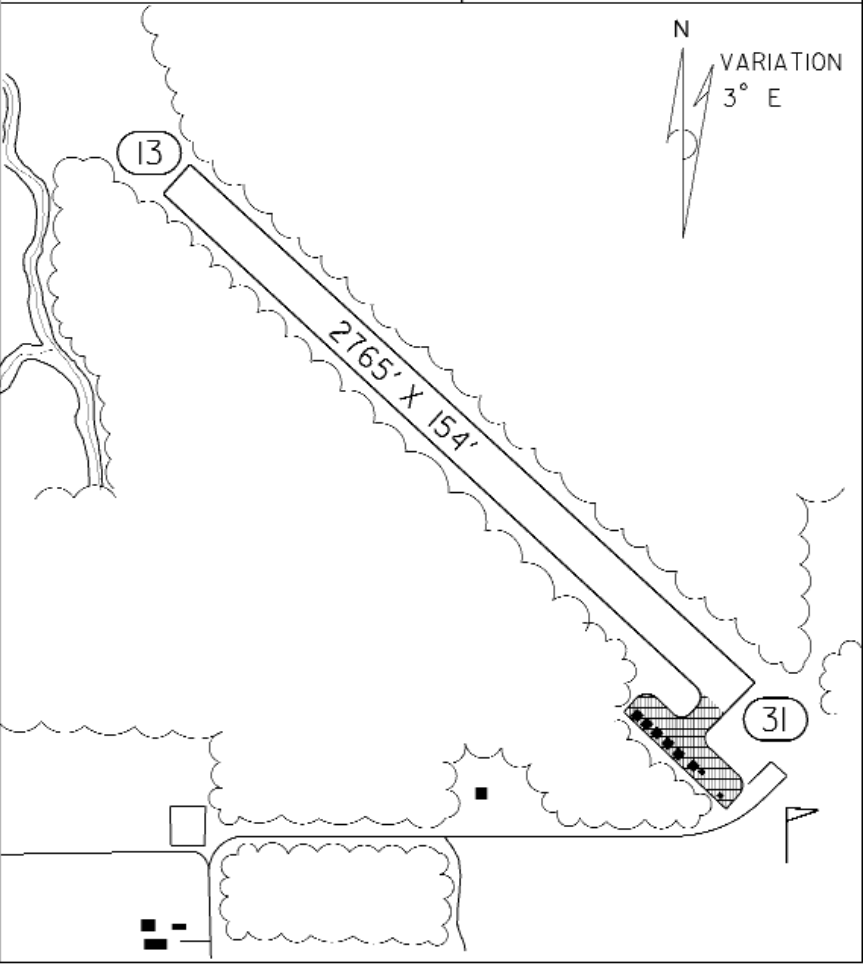

FIELD ELEV. 1350'

(52Y)

REMER



SEC. CH: TWIN CITIES (N)
LAT: 47° 04.1'
LONG: 93° 54.9'
COMM: CTAF: 122.9
MPLS CTR: 118.05
RNAV: (GPZ III.4) R247 D18.9
TPA: 2350' (1000')



REMER MUNICIPAL AIRPORT

REMER

Rochester - RST
rochesterintlairport.com

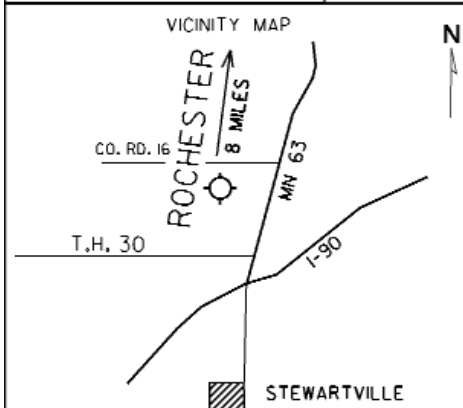


Airport Manager: Steve Leque - 507-282-2328 - sleque@rochesterintlairport.com
Contact Person: Steve Leque - 507-282-2328 - sleque@rochesterintlairport.com
Chamber of Com: 507-288-1122 - www.rochestermnchamber.com
Aero Cht Coord: 13-J
AWOS/ASOS: 507-285-0298
MnWAS Loc/Hrs: Rochester Aviation - 24 Hours
Attended: All/All/All
Fuel: 100LL, Jet A
Self Service Fuel: No
After Hrs Service: 507-282-1717
FBO(s): Rochester Aviation - 507-282-1717 - 122.95 - Steve@rochesteraviation.com - www.rochesteraviation.com
Ground Transport: Yellow Cab - 507-282-2222
Food Service: The Wright Stuff Food & Drink - 507-252-9869 - In Main Terminal
Hangar Bar & Grill - 507-288-8444 - On Airport
Dining: The Wright Stuff Food & Drink - 507-252-9869 - In Main Terminal
Hangar Bar & Grill - 507-288-8444 - On Airport
Lodging: Sleep Inn & Suites - 507-536-7000 - On Airport
Holiday Inn South - 507-288-1844 - 8 Miles
Hampton Inn - 507-287-9050 - 7 Miles
AmericInn Motel - 507-533-4747 - 4 Miles
Airport Events: None Reported
Underwing Camp: No
Campgrounds: Autumn Woods RV Park - 507-289-1123 - 1 Mile
Golf Courses: Oak Summit - .25 Mile
Willow Creek - 4 Miles
Riverview Greens - 4 Miles
Local Attractions: Mayo Clinic
Mayo Civic Center
Comments: ILS RWY 13 109.1, RWY 31 108.5
U. S. Customs Available Monday - Friday, 8:30 A.M. - 5:00 P.M. CST, After Hours Or Weekends
Require Prior Notification - 507-285-5278
Chamber Of Commerce E-Mail - chamber@rochestermnchamber.com
Airport Open 24 Hours
Scheduled Air Service

FIELD ELEV. 1317'

(RST)

ROCHESTER



SEC. CH: CHICAGO (N)

LAT: 43° 54.5'

LONG: 92° 29.9'

COMM: TOWER: 118.3

GND: 121.9, ATIS: 120.5

CTAF: 118.3, RCO FSS: 122.45

ROCHESTER APP: 119.8 OR 119.2

RNAV: (RST 112.0) R025 D8.6

TPA: 2300' (983')

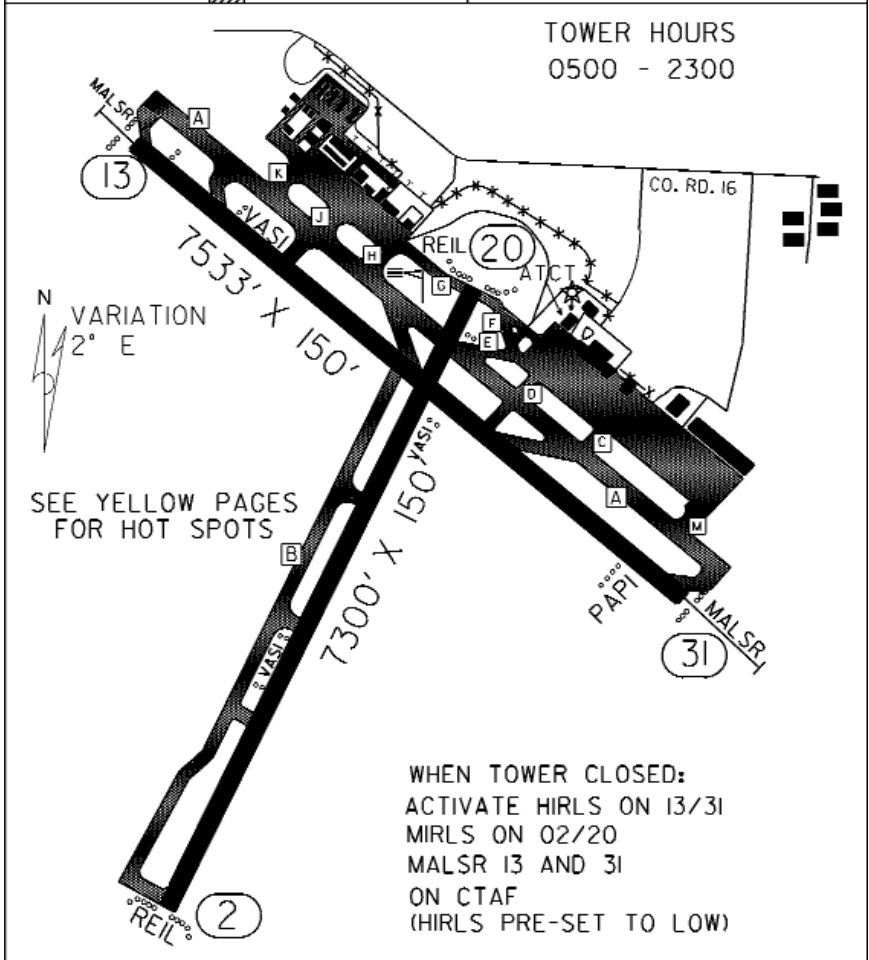
LANDING RIGHTS AIRPORT

APPROACH: ILS, NDB, VOR

VOR-DME, ASR, RNAV

TOWER HOURS

0500 - 2300



ROCHESTER INTERNATIONAL AIRPORT ROCHESTER

Roseau - ROX



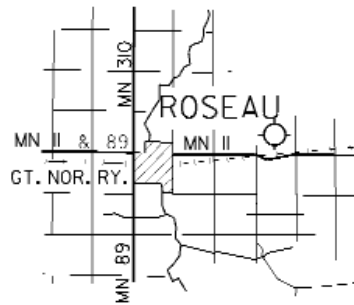
Airport Manager: Arlen Sandland - 218-463-3906 - arlene@wiktel.net
Contact Person: Arlen Sandland - 218-463-3906 - arlene@wiktel.net
Chamber of Com: 800-815-1824 - city.roseau.mn.us
Aero Cht Coord: 3-D
AWOS/ASOS: 218-463-1803 - VOR 108.8
MnWAS Loc/Hrs: Arrival/Departure Building - 24 Hours
Attended: All/M-F/0800-1700
Fuel: 100LL, Jet A
Self Service Fuel: No
After Hrs Service: 218-463-1084
FBO(s): Roseau Aviation, Inc. - 218-463-3906 - 122.8 - arlene@wiktel.com
Ground Transport: Courtesy Car
Car Rental: Messelt Ford - 218-463-1176 Or
Bruan Erickson - 218-463-1255
Food Service: None
Dining: Guest House - 218-463-2542 - 3 Miles
Brandt's - 218-463-2036 - 3 Miles
Nelson's Cafe - 218-463-2277 - 3 Miles
Hardee's - 218-463-3223 - 3 Miles
Dairy Queen - 218-463-3030 - 3 Miles
Silver Dragon - 218-463-3848 - 3 Miles
Pizza Ranch - 218-463-0111 - 3 Miles
Subway - 218-463-2677 - 3 Miles
Lodging: North Country Inn - 218-463-9144 - 3 Miles
AmericInn Motel - 218-463-1045 - 3 Miles
North Country Inn - 888-300-2196
Airport Events: None Reported
Underwing Camp: Yes
Campgrounds: Roseau Municipal Park - 2 Miles
Hayes Lake State Park - 18 Miles
Golf Courses: Oakcrest Golf Course - Holes: 18
Local Attractions: Roseau County Museum
Polaris Industries
Comments: None

FIELD ELEV. 1059'

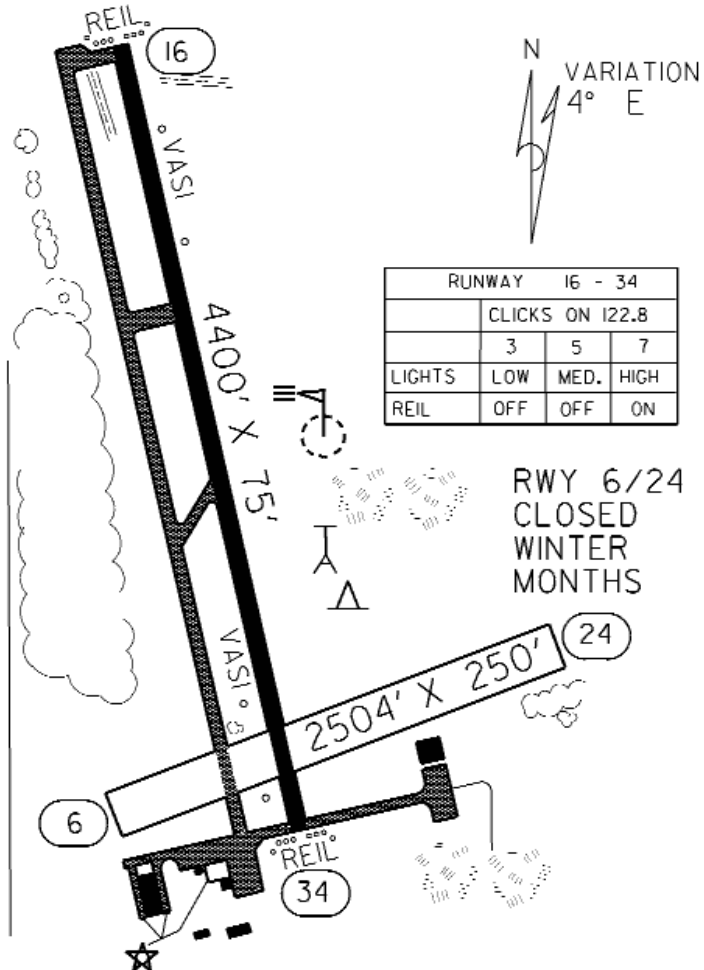
(ROX)

ROSEAU

VICINITY MAP



SEC. CH: TWIN CITIES (N)
 LAT: 48° 51.4'
 LONG: 95° 41.8'
 COMM: CTAF: 122.8(L)
 AWOS: 108.8 VOR
 RCO FSS: 122.25
 MPLS CTR: 127.8
 RNAV: (ROX 108.8) ON AIRPORT
 TPA: 1850' (791')
 APPROACH: GPS & VOR



ROSEAU MUNICIPAL AIRPORT
(RUDY BILLBERG FIELD)

ROSEAU

Rush City - ROS

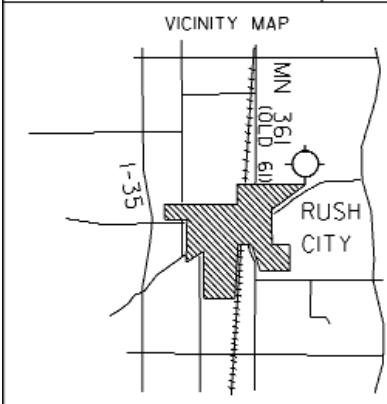



Airport Manager: Howard Hanson - 320-358-3333 - hhglass54@hotmail.com
Contact Person: Howard Hanson - 320-358-3333 - hhglass54@hotmail.com
Chamber of Com: 320-358-4743
Aero Cht Coord: 9-J
AWOS/ASOS: 320-358-3339 - NDB 282
MnWAS Loc/Hrs: Hawk Aviation, Inc. - 24 Hours
Attended: All/Mon-Fri/0800-1630, All/Sat-Sun/0800-1300
Fuel: 100LL, Jet A
Self Service Fuel: Visa, Mastercard, Discover
After Hrs Service: 320-358-3333
FBO(s): Indian Head Airways, Inc. - 320-358-4205 - 1hainc@hotmail.com
Hawk Aviation, Inc. - 320-358-3665 - 122.9 - mark@hawk-aviation.com - www.hawk-aviation.com
Ground Transport: None
Food Service: Snack & Soft Drink Vending (Hawk Aviation)
Dining: Grant House Bed & Breakfast - 320-358-3661 - 1 Mile
Pizza & Stuff (Delivery) - 320-358-3866 - 1.5 Miles
Riatti's (Delivery) - 320-358-1411 - 1.5 Miles
Burger King - 320-358-4314 - 2 Miles
Lodging: Grant House Bed & Breakfast - 320-358-3661 - 1 Mile
AmericInn, North Branch - 651-674-8627 - 12 Miles
Super 8, North Branch - 651-674-7074 - 12 Miles
Gail Motel, Pine City - 320-629-2559 - 10 Miles
Schwartzwald Motel, Pine City - 320-629-2511 - 10 Miles
Airport Events: Fly-In Breakfast - Second Weekend In June
Underwing Camp: Yes
Campgrounds: Rush Lake Resort; Martin's Resort; Rushmore Campgrounds; Rushaven Resort; Lakeview Resort
Golf Courses: Pine City Municipal Golf Course
North Branch Golf Course
Brookside Golf Course - Rush City
Local Attractions: Rush Lake; St. Croix River; Chisago County Fair; Grand Casino Hinckley
Comments: None

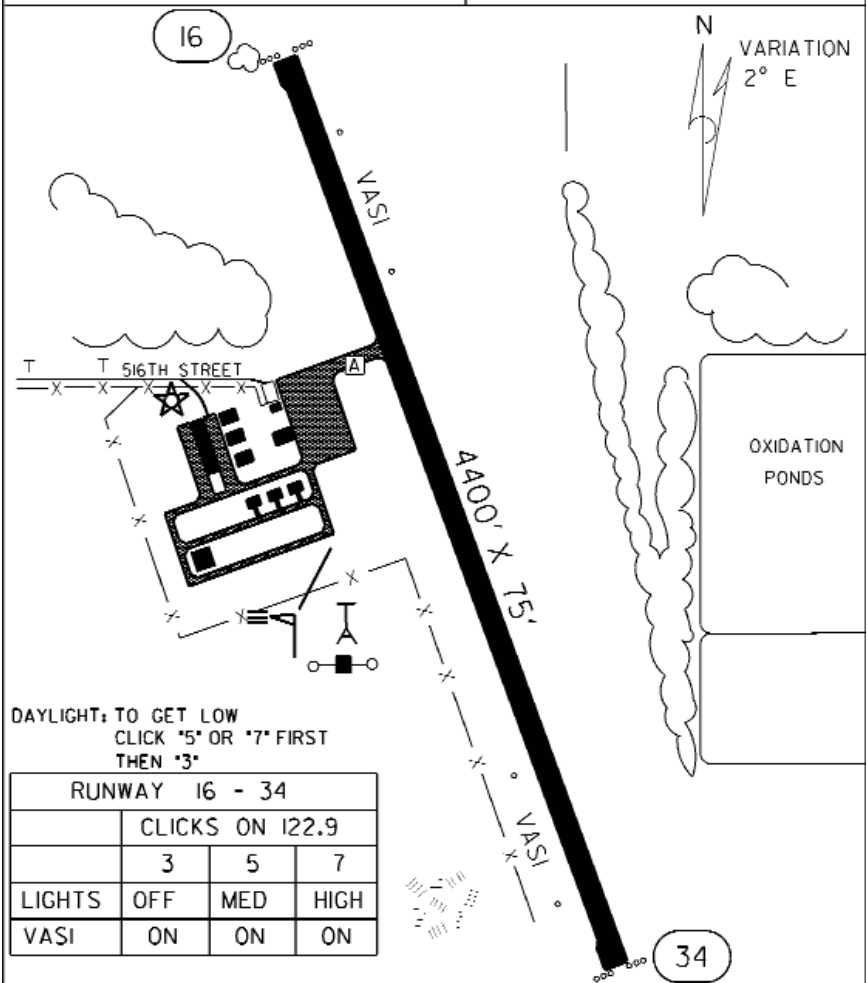
FIELD ELEV. 923'

(ROS)

RUSH CITY



SEC. CH: GREEN BAY (S)
 LAT: 45° 41.9'
 LONG: 92° 57.2'
 COMM: CTAF: 122.9 (L)
 AWOS: 282 NDB
 MPLS CTR: 121.05
 GCO: 121.725
 RNAV: (GEP 117.3) R022 D37.6
 NDB: (ROS) 282
 TPA: 1720' (797') 
 APPROACH: GPS & NDB



RUSH CITY REGIONAL AIRPORT

RUSH CITY

Rushford - 55Y



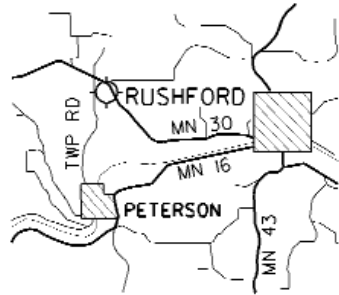
-
- Airport Manager:** Mike Thern - 507-864-2705 - rushford@acegroup.cc
- Contact Person:** Mike Thern - 507-864-2705 - rushford@acegroup.cc
- Chamber of Com:** 507-864-3338 - www.rushford.net
- Aero Cht Coord:** 13-L
- AWOS/ASOS:** No
- MnWAS Loc/Hrs:** Arrival Departure Building - 24 Hours
- Attended:** All/Mon-Fri/0900-1700
- Fuel:** 100LL
- Self Service Fuel:** Visa, Mastercard
- After Hrs Service:** 507-454-2705
- FBO(s):** Rushford Aviation, Inc. - 507-864-2705 - 122.90 - fly55y@acegroup.cc
- Ground Transport:** Can Be Arranged
- Food Service:** Snacks
- Dining:** Sprigs Of Rushford - 507-864-1313 - 4 Miles
Stumpy's - 507-864-7156 - 4 Miles
McGeorge's - 507-864-7654 - 4 Miles
The Creamery - 507-864-7214 - 4 Miles
Subway - 507-864-2522 - 4 Miles
- Lodging:** Windswept Inn - 507-864-2545 - 4 Miles
River Trail Inn - 800-584-6764 - 4 Miles
Meadows Inn Bed & Breakfast - 507-864-2378
Sweet Dreams Bed & Breakfast - 507-864-2462 - .50 Mile
- Airport Events:** Annual City Celebration - Third Weekend In July - Airplane Rides Available
Call For Details On Other Airport Events
- Underwing Camp:** Yes
- Campgrounds:** Northend Park - 507-864-7720
- Golf Courses:** Ferndale Country Club - 507-864-7626
- Local Attractions:** Creekside Community Park - Tennis, Volleyball, Shelters, Basketball, Softball, Paved Hiking Trails, Playground; Rushford Aquatic Center - Wheelchair Accesible Pool Facility With Slide, Mushroom, Large Deck & Picnic Area
- Comments:** Area surrounded by the Hardwood Memorial State Forest. DNR Trail Center, Root River Bike Trail - 40+ paved miles (bike & canoe rentals available) Magelssen Bluff Park. Historic depot, church & school house at Trail Center site.
Port-A-Potty Only For Campers


FIELD ELEV. 1211'

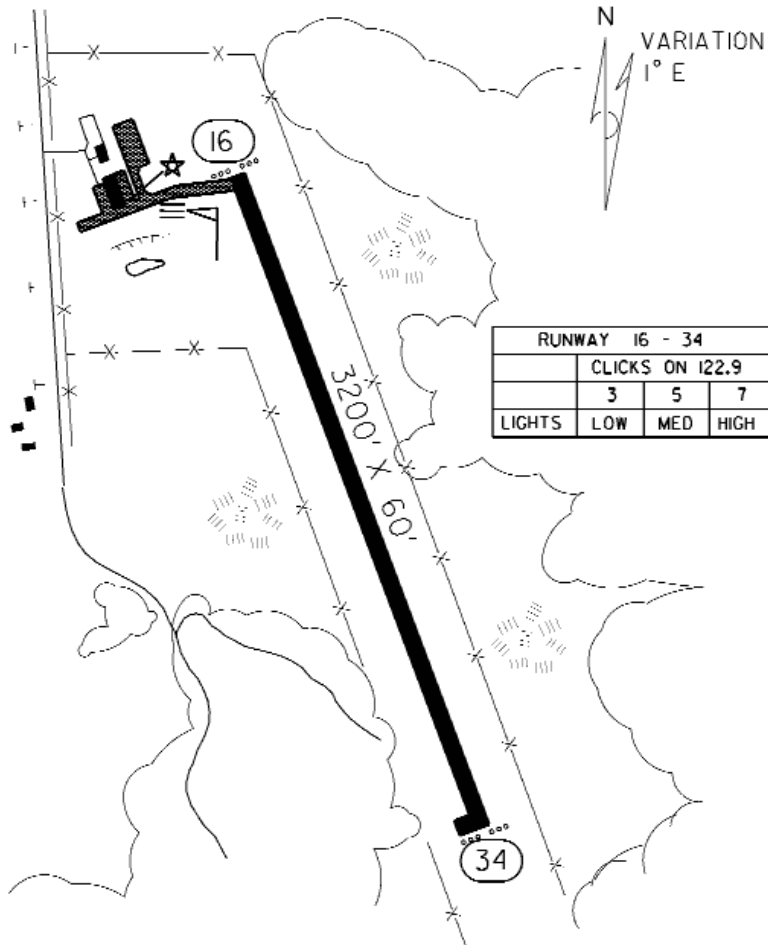
(55Y)

RUSHFORD

VICINITY MAP



SEC. CH: CHICAGO (N)
 LAT: 43° 49.0'
 LONG: 91° 49.8' 
 COMM: CTAF: 122.9 (L)
 MPLS CTR: 128.6
 RNAV: (ODI 117.9) R249 DI6.8
 TPA: 2211' (1000')
 APPROACH: GPS, VOR-DME



RUSHFORD MUNICIPAL AIRPORT

RUSHFORD

St. Cloud - STC
www.stcloudairport.com



Airport Manager: Bill Towle - 320-255-7292 - william.towle@ci.stcloud.mn.us
Contact Person: Bill Towle - 320-255-7292 - william.towle@ci.stcloud.mn.us
Chamber of Com: 320-251-2940 - www.stcloudareachamber.com
Aero Cht Coord: 9-G
AWOS/ASOS: 320-240-8781 - VOR 112.1
MnWAS Loc/Hrs: General Aviation Building - Same As Attendance Schedule
Control Tower - Same As Attendance Schedule
Attended: All/All/0500-2300
Fuel: 100LL, Jet A
Self Service Fuel: No
After Hrs Service: 320-253-1500
FBO(s): St. Cloud Aviation, Inc. - 320-253-1500 - 122.7 - stcline@integraonline.com - www.stcloudaviation.com
Wright Aero, Inc. - 320-963-5094 - 122.7 - www.wrightaeroinc.com
Ground Transport: Yellow Cab - 320-251-5050
Executive Express - 320-253-2226
Enterprise Rent-A-Car - 320-240-9000
Hertz Auto Rental - 320-253-9480
Avis Auto Rental - 320-252-4012
Food Service: The Ground Crew - 5:00 A.M.-2:00 P.M. - Monday-Friday
Dining: Green Mill (Kelly Inn) - 320-259-6455; Copper Lantern - 320-252-0672; Michael's Steak & Seafood (Americanna Inn) - 320-252-7100 - 3 Miles
Lodging: Holiday Inn - 320-253-9000; Radisson - 320-654-1661; Best Western Americanna Inn - 320-252-8700 - 3 Miles; Best Western Kelly Inn - 320-253-0606; Ramada Limited & Suites - 320-253-3200; Super 8 - 320-253-5530
Airport Events: Airport Days; Civil Air Patrol Fly-In Breakfast
Underwing Camp: No
Campgrounds: Cloudy Town - 5 Miles
Riverside Resort - 320-597-2473 - 15 Miles
Golf Courses: Wapicada - 7 Miles; Country Club - 7 Miles; Angushire - 10 Miles; The Fairways - 1 Mile
Local Attractions: Heritage Center Museum; Sports Center; Hockey Center; Munsinger Gardens; MN Baseball Hall Of Fame Museum; WWW Festival; Granite Quarry Tours; Hill Monastic Library; Molitor's Trout Heaven Park; Natural History Museum; Virginia Clemens Rose Garden
Comments: St. Cloud Area Web Site - www.visitstcloudmn.com
Convention & Visitor's Bureau - 800-264-2940
Scheduled Air Service

FIELD ELEV. 1030'

(STC)

ST. CLOUD

SEC. CH: TWIN CITIES (S)
 LAT: 45° 32.8'
 LONG: 94° 03.6'
 COMM: CTAF: 118.25(L)
 TOWER: 118.25 GROUND: 121.6
 ATIS: 119.375
 ASOS: 112.1 VOR
 RCO FSS: 122.5
 MPLS CTR: 121.05
 RNAV: (STC 112.1) ON AIRPORT
 TPA: 1830' (800')
 APPROACH: ILS, RNAV,
 NDB, VOR-DME & VOR

RUNWAY 13 - 31				RUNWAY 5 - 23			
CLICKS ON 118.25				CLICKS ON 118.25			
	3	5	7		3	5	7
LIGHTS	OFF	MED	HIGH	LIGHTS	OFF	MED	HIGH
PAPI	OFF	ON	ON				
MALSR	LOW	MED	HIGH				
MALSR	LOW	MED	HIGH				

DAYLIGHT: TO GET LOW, CLICK *5* OR *7* FIRST, THEN *3*

TOWER HOURS:
0700 - 2300

ST.CLOUD REGIONAL AIRPORT

ST.CLOUD

St. James - JYG



Airport Manager: DeWayne Malmgren -
507-375-3241

Contact Person: DeWayne Malmgren -
507-375-4976

Chamber of Com: 507-375-3333 - www.stjamesmn.org

Aero Cht Coord: 13-F

AWOS/ASOS: 507-375-7105 - NDB 260

MnWAS Loc/Hrs: Arrival/Departure Building - 24 Hours

Attended: Unattended

Fuel: Mogas, 100LL

Self Service Fuel: No

After Hrs Service: 507-375-4976

FBO(s): None

Ground Transport: DeWayne Malmgren - 507-375-4976

Food Service: None

Dining: Happy Chef - 507-375-7100 - 2 Miles West

Lodging: Super 8 Motel - 507-375-4708 - 2 Miles West

Airport Events: Railroad Days Open House - Third Weekend In June

Underwing Camp: Yes

Campgrounds: Municipal Campgrounds - 3 Miles West
Eagles Nest - 2 Miles East

Golf Courses: The Watonwan Country Club - 2 Miles East

Local Attractions: Railroad Days Open House - Third Weekend In June

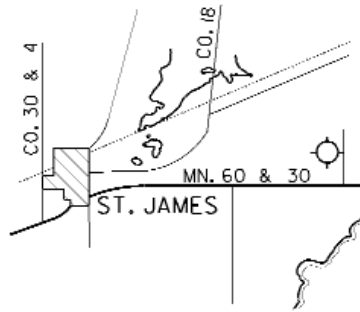
Comments: None

FIELD ELEV. 1067'

(JYG)

ST. JAMES

VICINITY MAP



SEC. CH: OMAHA NORTH

LAT: 43° 59.2'

LONG: 94° 33.5'

COMM: CTAF: 122.9(L)

AWOS: 260 NDB

MPLS CTR: 127.75

GCO: 121.725

RNAV: (FRM 110.2) R337 D21.3

NDB: (JYG) 260

TPA: 2060' (993')

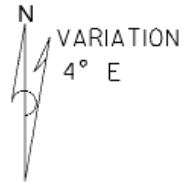
APPROACH: NDB & RNAV



REIL (15)

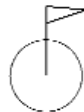
VASI

	RUNWAY 14 - 32		
	CLICKS ON 122.9		
LIGHTS	OFF	MED.	HIGH
REILS	OFF	MED.	HIGH
VASI	OFF	ON	ON



DAYLIGHT: TO GET LOW, CLICK "5" FIRST THEN "3"

4000' X 75' ASPHALT



MIRL

(33)

VASI

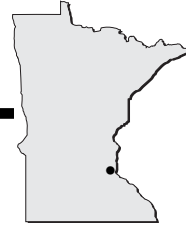
REIL

ST. JAMES MUNICIPAL AIRPORT

ST. JAMES

St. Paul - STP

www.mspairport.com/Reliever_Airports

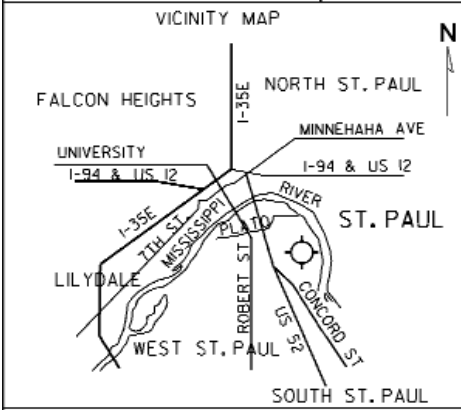


Airport Manager: Gregory Fries - 651-224-4306 - gfries@mspmac.org
Contact Person: Gregory Fries - 651-224-4306 - gfries@mspmac.org
Chamber of Com: 651-223-5000 - www.saintpaulchamber.com
Aero Cht Coord: 11-I
AWOS/ASOS: 651-298-1410
MnWAS Loc/Hrs: Army Guard - Monday-Friday, 7:00 A.M.-4:30 P.M.; Regent Riverside Not open to the public; Main Terminal - Monday-Friday, 7:00 A.M.-10:00 P.M.; State Patrol - 24 Hours; Regent Aviation, Hangar 1, Airnet Systems. - 24 Hours; Regent Aviation - 24 Hours; St. Paul Flight Center, Inc. - Monday-Sunday, 5:00 A.M.-11:00 P.M.; Wings, Inc. - Monday-Sunday, 7:00 A.M.-7:00 P.M.; Office Of Aeronautics, 222 E. Plato Blvd. - Monday-Friday, 8:00 A.M.-4:30 P.M.
Attended: All/All/All
Fuel: 100LL, Jet A
Self Service Fuel: No
After Hrs Service: None
FBO(s): Regent Aviation - 651-224-1100 - 131.35 - gmason@regentaviation.com - www.regentaviation.com
St. Paul Flight Center, Inc. - 651-227-8108- 129.0 - lessard@black-hole.com - www.stpaulflight.com
Wings, Inc. - 651-227-8981 - wingscpc@msn.com - www.wingsinc.com
Ground Transport: Rental Cars Available At Regent Aviation, Inc., St. Paul Flight Center & Million Air
Food Service: Regent Aviation
St. Paul Flight Center
Dining: None
Lodging: Radisson City Center - 651-292-1900 - 1.50 Miles
St. Paul Hotel - 651-292-9292 - 3 Miles
Holiday Inn - 651-731-2220 - 5 Miles
Embassy Suites - 651-224-5400 - 5 Miles
Radisson Riverfront - 651-291-8800 - 2 Miles
Airport Events: None Reported
Underwing Camp: No
Campgrounds: KOA St. Paul East - 651-436-6436
Golf Courses: Como Golf Course - 651-488-9673
Highland Golf Course - 651-699-3650
Phalen Golf Course - 651-778-0424
Cimarron Park - 651-436-6188
Local Attractions: Science Museum Of Minnesota; Guthrie Theatre; Minnesota State Capitol; Minnesota Museum Of Art; Como Park; Mall Of America; Xcel Energy Center
Comments: Control Tower - 119.1; ATIS - 118.35; Ground 121.675; Control Tower 651-312-8840; U. S. Customs - 612-725-3770 Or 800-992-7433; City Of St. Paul Web Site - www.stpaul.gov

FIELD ELEV. 705'

(STP)

ST. PAUL



SEC. CH: TWIN CITIES (S)

LAT: 44° 56.1'

LONG: 93° 03.6'

COMM: TOWER: 119.1(KL)

GND: 121.675 ATIS: 118.35

CTAF: 119.1 MPLS APP: 121.2

CLNC DEL: 121.675

RNAV: (GEP 117.3) R127 D18.4

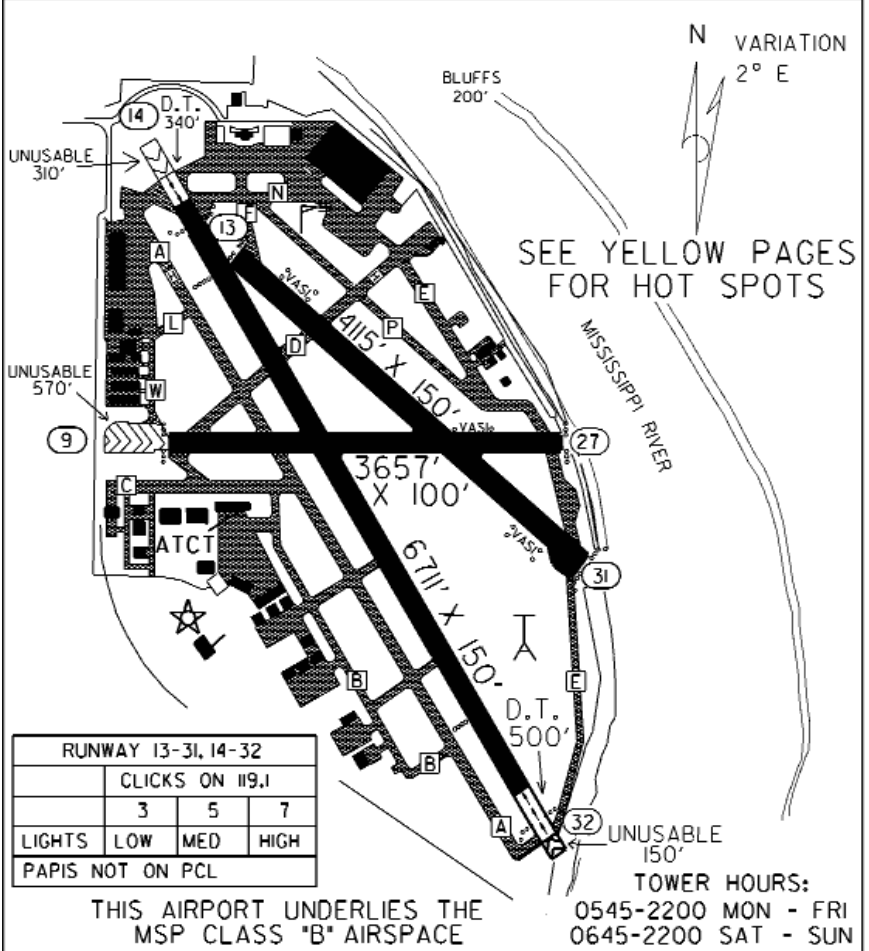
NDB: (PPI) 400

TPA: 1905' (1200')

RWY 27 RGT TFC

LANDING RIGHTS AIRPORT

APPROACH: ILS, GPS, NDB

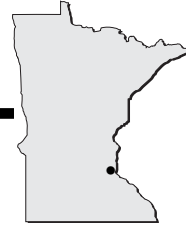


ST. PAUL DOWNTOWN AIRPORT
(HOLMAN FIELD)

ST. PAUL

St. Paul - 21D

www.msport.com/Reliever_Airports



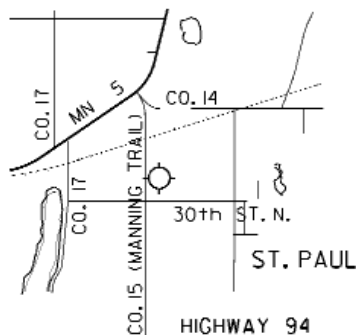
Airport Manager: Gregory Fries - 651-224-4306 - gfries@mspmac.org
Contact Person: Gregory Fries - 651-777-6300 - gfries@mspmac.org
Chamber of Com: 651-223-5000 - www.saintpaulchamber.com
Aero Cht Coord: 11-J
AWOS/ASOS: No
MnWAS Loc/Hrs: Valters Aviation, Inc. - Monday-Sunday, 8:00 A.M.-Dark
Attended: All/All/0700-1900
Fuel: 100LL
Self Service Fuel: No
After Hrs Service: None
FBO(s): Valters Aviation, Inc. - 651-777-1399 - 122.8 - thegateman@excite.com
Ground Transport: Taxi
Food Service: Vending Machines
Dining: Gorman's - 2 Miles
Lodging: None
Airport Events: Fly-In Breakfast - August
Civil Air Patrol Father's Day Fly-In Pancake Breakfast - June
Underwing Camp: No
Campgrounds: 5 Miles
Golf Courses: Afton Golf Course - 2 Miles
Oak Glen - 2 Miles
Local Attractions: City of Stillwater - 6 Miles
St. Croix River - 6 Miles
Comments: City Of St. Paul Web Site - www.stpaul.gov
City Of Stillwater Web Site - www.ilovestillwater.com


FIELD ELEV. 932'

(21D)

ST. PAUL

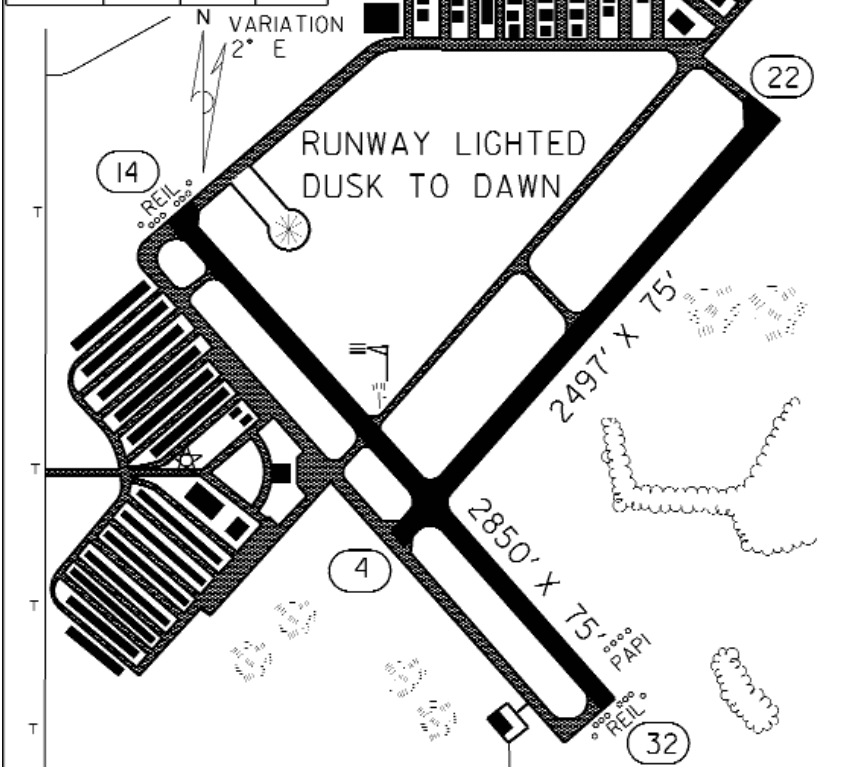
VICINITY MAP



SEC. CH: GREEN BAY (S)
 LAT: 44° 59.9'
 LONG: 92° 51.3' 
 COMM: CTAF: 122.8(L)
 MPLS CTR: 121.2
 RNAV: (GEP 117.3) R106 D23.7
 NDB: (PPI) 400
 TPA: 1932' (1000')
 APPROACH: NDB, RNAV

THIS AIRPORT UNDERLIES THE MSP CLASS "B" AIRSPACE

RUNWAY 14 - 32			
	CLICKS ON 122.8		
	3	5	7
REIL	OFF	OFF	ON
PAPI	OFF	ON	ON



LAKE ELMO AIRPORT

ST. PAUL

Sauk Centre - D39



Airport Manager: Butch Wessel, Pub Works Dir - 320-352-2203 - ButchW@ci.sauk-centre.mn.us

Contact Person: Butch Wessel - 320-352-2598 - ButchW@ci.sauk-centre.mn.us

Chamber of Com: 320-352-5201 - www.saukcentre.com

Aero Cht Coord: 9-F

AWOS/ASOS: No

MnWAS Loc/Hrs: Arrival/Departure Building (Combination Lock) - 24 Hours

Attended: All/Mon-Fri/0800-1630

Fuel: 100LL

Self Service Fuel: Mastercard, Visa

After Hrs Service: 320-352-2203

FBO(s): Central Planes Aviation, Inc. - 320-352-3013 - 122.9

Ground Transport: Courtesy Car

Food Service: Vending Machines - Pop

Dining: River's Edge - 320-352-6506 - 1 Mile
Trucker's Inn - 320-352-3429
Ding Dong Café - 320-352-6853
Palmer House Hotel & Restaurant - 320-352-3431
Hometown Café - 320-351-3512

Lodging: Super 8 - 320-352-6581 - 1 Mile
Hillcrest - 320-352-2215
AmericInn Motel - 320-352-2800
Gopher Prairie - 320-352-2275

Airport Events: None

Underwing Camp: No

Campgrounds: Sinclair Lewis Park - 4 Miles

Golf Courses: Grey Stone - 6 Miles
Lynx National - 4 Miles
Sauk Centre Country Club - 2 Miles

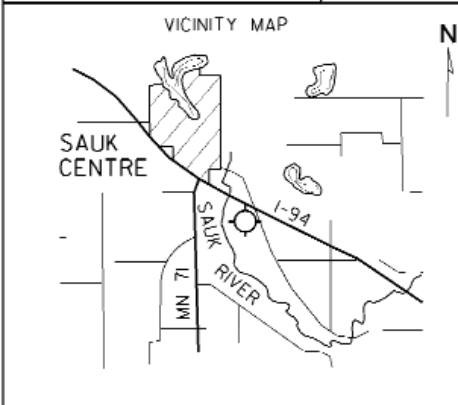
Local Attractions: Sinclair Lewis Museum
I-94 Raceway
Many Lakes & Resorts With Good Fishing

Comments: Free Overnight Aircraft Parking
Arrival/Departure Building - 320-352-2598

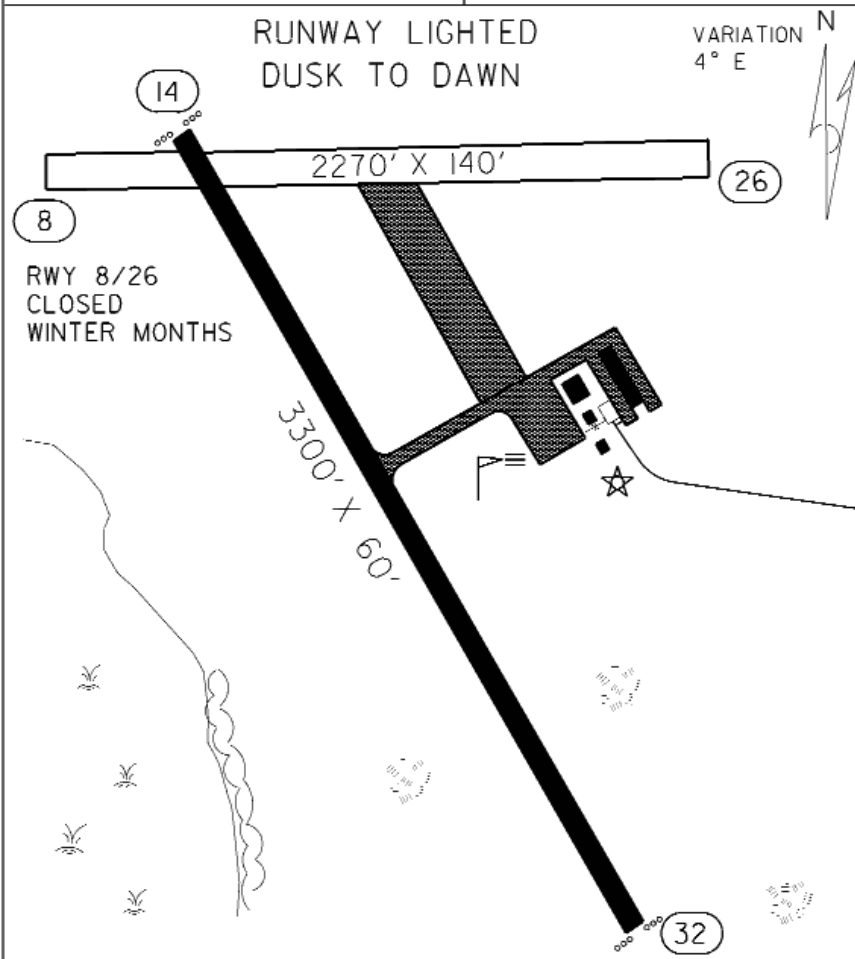
FIELD ELEV. 1244'

(D39)

SAUK CENTRE



SEC. CH: TWIN CITIES (S)
LAT: 45° 42.4'
LONG: 94° 56.0'
COMM: CTAF: 122.9
MPLS CTR: 126.1
RNAV: (AXN 112.8) R133 D19.7
TPA: 2044' (800')
APPROACH: GPS



SAUK CENTRE MUNICIPAL AIRPORT

SAUK CENTRE

Silver Bay - BFW

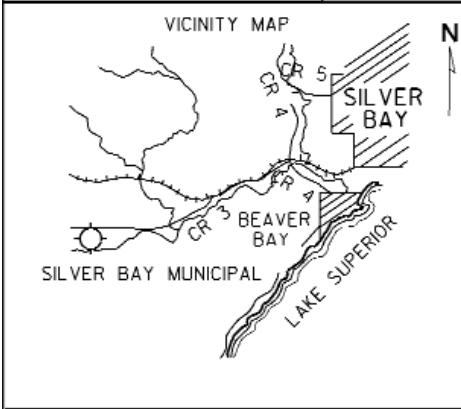


Airport Manager: James Morris - 218-226-6372 - maddog1@lakenet.com
Contact Person: Tom Smith - 218-226-4408
Chamber of Com: 218-226-4870
Aero Cht Coord: 6-M
AWOS/ASOS: 218-226-3537 - NDB 350
MnWAS Loc/Hrs: NA
Attended: Unattended
Fuel: 80, 100LL
Self Service Fuel: No
After Hrs Service: 218-226-4446
FBO(s): None
Ground Transport: Call Ahead
Food Service: None
Dining: Beaver Bay Inn - 218-226-4351 - 5 Miles
Lodging: Mariner Motel - 218-226-4488 - 7 Miles
Cove Point Lodge - 218-226-3221 - 5 Miles
Amerclnn - 218-226-3170
Airport Events: August Fly-In
Underwing Camp: Yes
Campgrounds: Wildhurst Campgrounds
Split Rock Lighthouse Campground
Tettegouche Campground - 10 Miles
Northern Exposure Campgrounds
Golf Courses: Silver Bay Golf Course
Local Attractions: Lake Superior - Charter Fishing
Hiking Trails
Camping
Cross-Country Skiing
Hunting
Split Rock Lighthouse State Park
Tettegouche State Park
Comments: Airport Phone - 218-226-3542

FIELD ELEV. 1089'

(BFW)

SILVER BAY



SEC. CH: GREEN BAY (N)

LAT: 47°14.9'

LONG: 91°24.9'

COMM: CTAF: 122.9 (L)

AWOS: 350 NDB

MPLS CTR: 134.55

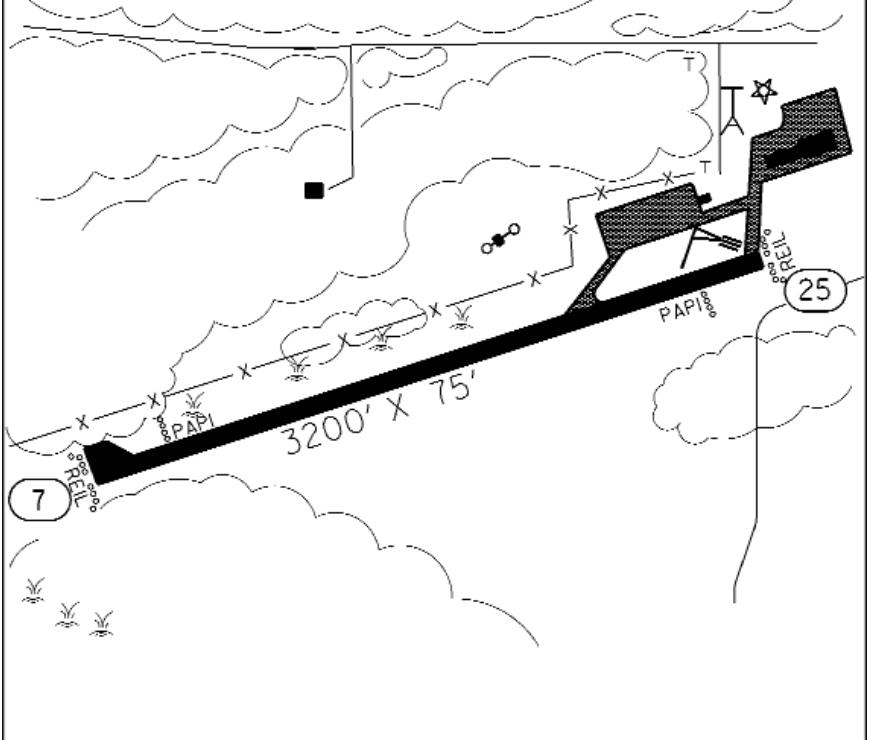
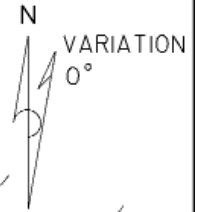
RNAV: (DLH 112.6) R045 D42.0

NDB: (BFW) 350

TPA: 1890' (801')

APPROACH: GPS & NDB

RUNWAY 7 - 25			
CLICKS ON 122.9			
	3	5	7
LIGHTS	LOW	MED	HIGH
PAPI	OFF	ON	ON



SILVER BAY MUNICIPAL AIRPORT

SILVER BAY

Slayton - 60Y

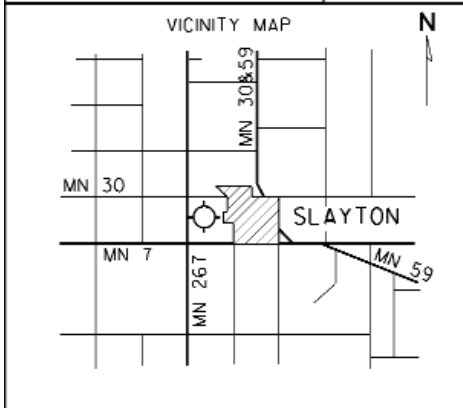


Airport Manager: Mike Gillette - 507 836-6940
Contact Person: Mike Gillette - 507-836-8534
Chamber of Com: 507-836-6902
Aero Cht Coord: 13-D
AWOS/ASOS: No
MnWAS Loc/Hrs: NA
Attended: Unattended
Fuel: 100LL
Self Service Fuel: No
After Hrs Service: 507-836-6460
FBO(s): None
Ground Transport: None
Food Service: None
Dining: Country Host - 507-836-8332 - 1 Mile
Lodging: Ridotto Inn - 507-836-8511 - 1.25 Miles
Airport Events: None Reported
Underwing Camp: No
Campgrounds: Shetek State Park
Golf Courses: Slayton Country Club
Local Attractions: Lake Shetek
Comments: None

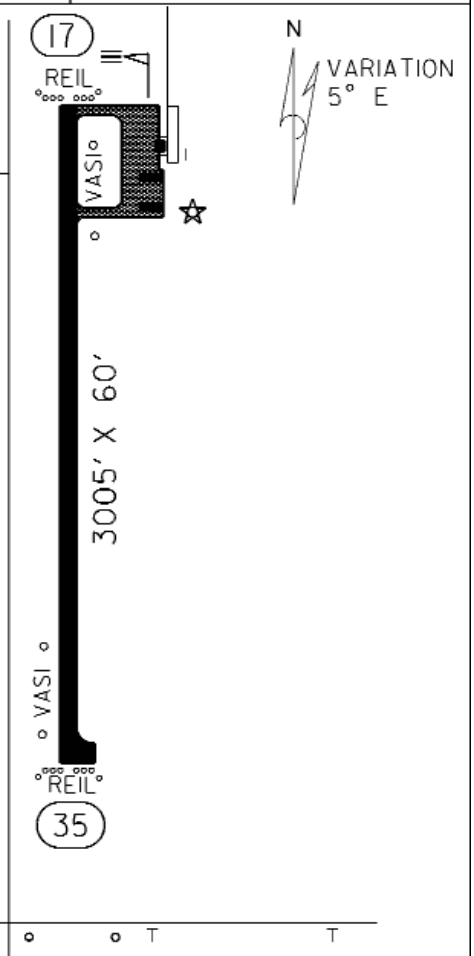
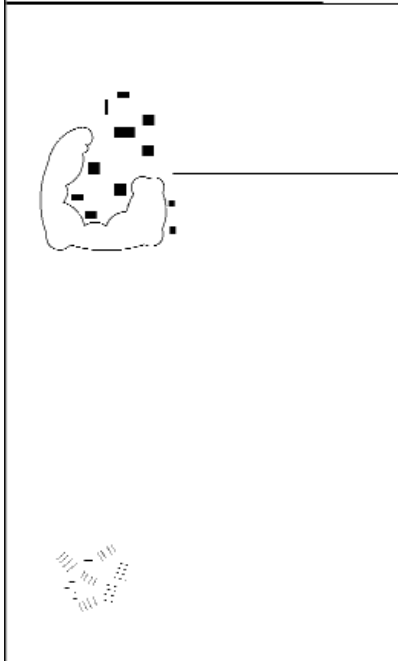
FIELD ELEV. 1623'

(6ØY)

SLAYTON



SEC. CH: OMAHA NORTH
 LAT: 43° 59.2'
 LONG: 95° 47.0'
 COMM: CTAF: 122.9(L)
 MPLS CTR: 132.05
 RNAV: (0TG 110.6) R329 D22.2
 TPA: 2423' (800')
 APPROACH: GPS

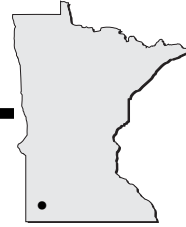


RUNWAY 17 - 35			
	CLICKS ON 122.9		
	3	5	7
LIGHTS	OFF	LOW	HIGH
VASI	OFF	ON	ON
REIL	OFF	OFF	ON

SLAYTON MUNICIPAL AIRPORT

SLAYTON

Sleepy Eye - Y58
www.y58.metsite.com

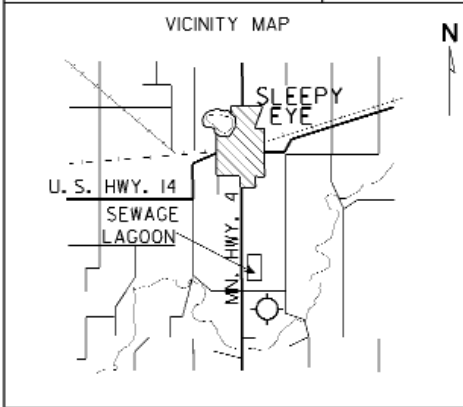


Airport Manager: Larry Lund - 507-794-6022 - y58@tier-3.net
Contact Person: Larry Lund - 507-794-7665 - y58@tier-3.net
Chamber of Com: 800-290-0588
Aero Cht Coord: 12-F
AWOS/ASOS: No
MnWAS Loc/Hrs: NA
Attended: Unattended
Fuel: None
Self Service Fuel: No
After Hrs Service: None
FBO(s): None
Ground Transport: Available Most Of The Time - 507-794-7665 Or 507-794-6022
Food Service: None
Dining: Schultz Cafe - 507-794-3791 - 3 Miles
Hardee's - 507-794-3592 - 3 Miles
Dairy Queen - 507-794-5971 - 3 Miles
Lodging: Orchid Inn & Motor Lodge - 507-794-3211 - 3 Miles
Inn Of Seven Gables - 507-794-5390 - 3.50 Miles
Airport Events: Fly-In Breakfast - Third Sunday In July
Soaring Fun Fly - June
Underwing Camp: Yes
Campgrounds: Sleepy Eye Sportsmans Park
Golf Courses: Sleepy Eye Golf Course
Local Attractions: Sleepy Eye Lake
Comments: The Sleepy Eye Airport has a lot of ultralight activity.
Our turf strip is of "Golf Course Quality."
Caution: Commercial Agriculture Spraying June-August


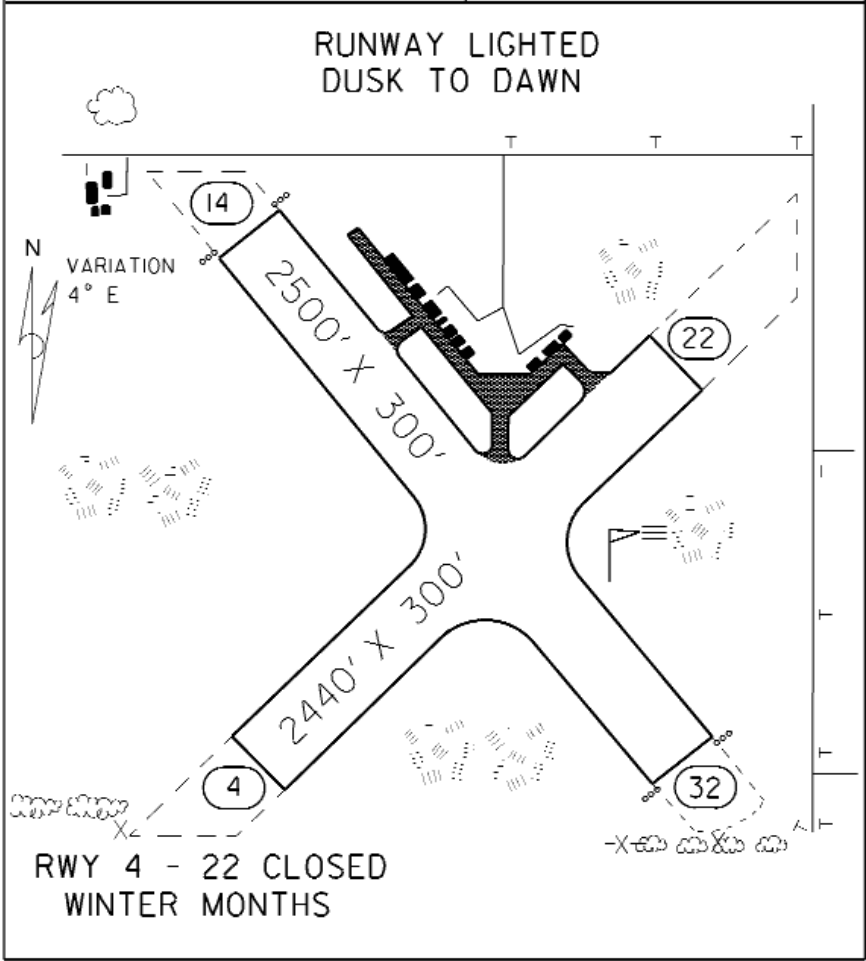
FIELD ELEV. 1004'

(Y58)

SLEEPY EYE



SEC. CH: OMAHA NORTH
 LAT: 44° 15.0'
 LONG: 94° 43.0'
 COMM: CTAF: 122.9
 MPLS CTR: 135.0
 RNAV: (RWF 113.3) R118 D22.1
 TPA: 1800' (796')

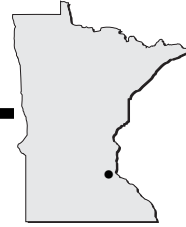



SLEEPY EYE MUNICIPAL AIRPORT

SLEEPY EYE

South St. Paul - SGS

www.flemingfield.com



- Airport Manager:** Glenn Burke - 651-554-3350 - glenn.burke@southstpaul.org
- Contact Person:** Glenn Burke - 651-554-3350 - glenn.burke@southstpaul.org
- Chamber of Com:** 651-451-2266 - www.riverheights.com
- Aero Cht Coord:** 11-I
- AWOS/ASOS:** 651-457-8120 - VHF 119.425
- MnWAS Loc/Hrs:** EAC Helicopters - 24 Hours
Lysdale Hangar - Monday-Sunday - 8:00 A.M.-8:00 P.M.; Arrival/Departure Building - 24 Hours;
Wipaire Hangar - Monday-Sunday - 8:00 A.M.-5:00 P.M. Cadotte Aerospace - Monday-Saturday, 7:00 A.M.-5:00 P.M.
- Attended:** All/All/Dawn-Dusk
- Fuel:** Mogas, 100LL, Jet A
- Self Service Fuel:** Visa, MC, Am Ex, Discover, Phillips, AvFuel
- After Hrs Service:** 651-554-3350
- FBO(s):** Wipaire, Inc. - 651-451-1205 - sales@wipaire.com - www.wipaire.com
Wings, Inc. - 651-552-7382 - wingscpc@msn.com - www.wingsinc.com
- Ground Transport:** Suburban Taxi - 651-222-2222
Enterprise Car Rental - 651-457-7000
- Food Service:** Vending Machines
- Dining:** Drover's Inn - 651-455-3600 - 1 Mile; McDonald's - .50 Mile; Kentucky Fried Chicken - .50 Mile; Applebee's - 1 Mile; Outback Steakhouse - 1 Mile; Damon's - 1 Mile
- Lodging:** Best Western - 651-455-3600 - 1 Mile; Country Inn - 651-450-1100; AmericInn Motel - 651-450-7511; Microtel - 651-552-0555
- Airport Events:** Commemorative Air Force Spring Hangar Dance - Third Saturday In May; Fleming Field Days & Commemorative Air Force Fall Hangar Dance - Third Weekend In September
- Underwing Camp:** No
- Campgrounds:** KOA St. Paul East - Woodbury
- Golf Courses:** River Oaks Municipal - 651-438-2121; Carriage Hills- 651-452-7211; InverWood Golf Course - 651-457-3667; Parkview Golf Course - 651-454-9884; Thompson Oaks - 651-457-6064
- Local Attractions:** CAF Headquarters; Science Museum Of Minnesota - 6 Miles; Xcel Energy Center - 6 Miles; Mall of America - 10 Miles; Minnesota State Capitol - 6 Miles
- Comments:** Tiedowns Available

FIELD ELEV. 820'

(SGS)

SOUTH ST. PAUL



SEC. CH: TWIN CITIES (S)

LAT: 44° 51.4'

LONG: 93° 02.0'

COMM: CTAF: 122.7(L)

AWOS: 119.425 VHF

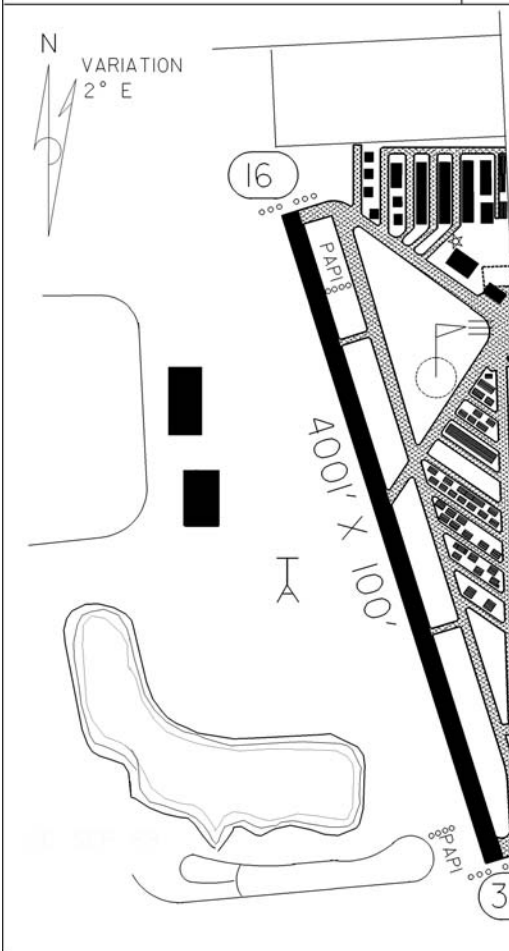
MPLS APP: 121.2

RNAV: (FGT 115.7) RO19 DI5.0

NDB: (PPI) 400

TPA: 1720' (900')

APPROACH: GPS, NDB & LOC



THIS AIRPORT UNDERLIES THE MSP CLASS "B" AIRSPACE

RUNWAY LIGHTED DUSK TO DAWN

RUNWAY 16 - 34			
CLICKS ON 122.7			
	3	5	7
LIGHTS	LOW	MED	HIGH

SOUTH ST. PAUL MUNICIPAL AIRPORT (RICHARD E. FLEMING FIELD)

SOUTH ST. PAUL

Springfield - D42



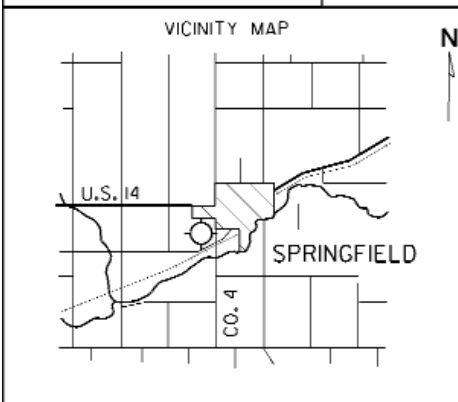
Airport Manager: Sylvester Vogel - 507-723-3512
Contact Person: Sylvester Vogel - 507-723-3512
Chamber of Com: 507-723-3508 -
www.springfieldmn.org


Aero Cht Coord: 12-F
AWOS/ASOS: No
MnWAS Loc/Hrs: Arrival/Departure Building - 24 Hours
Attended: All/Mon-Fri/0830-1600, All/Sat/0830-1200
Fuel: 100LL
Self Service Fuel: No
After Hrs Service: 507-723-3514
FBO(s): None
Ground Transport: Weber Ford - 507-723-4271 - Rentals
Food Service: None
Dining: Ruby's Heritage House - 507-723-4716 - 1.50 Miles
Victorian Gardens - 507-723-6594 - 1.25 Miles
Ganders Tavern - 507-723-5619 - 1.25 Miles
Outlaws Bar & Grill - 507-723-4669 - 2 Miles
Lodging: Plains Motel - 507-723-6474 - 2 Miles
Airport Events: Fly-In Breakfast - End Of June
Underwing Camp: No
Campgrounds: Riverside Park - 507-723-3517
Golf Courses: Springfield Golf Club - 507-723-5888
Local Attractions: Springfield Library - 507-723-3510
Swimming Pool & Water Slide - 507-723-3516
Springfield Health & Racquet Ball Club -
507-723-4740
Riverside Days - Last Full Weekend Of June
Comments: Additional Airport Manager's Phone - 507-723-8881
Airport Pay Phone - 507-723-8833

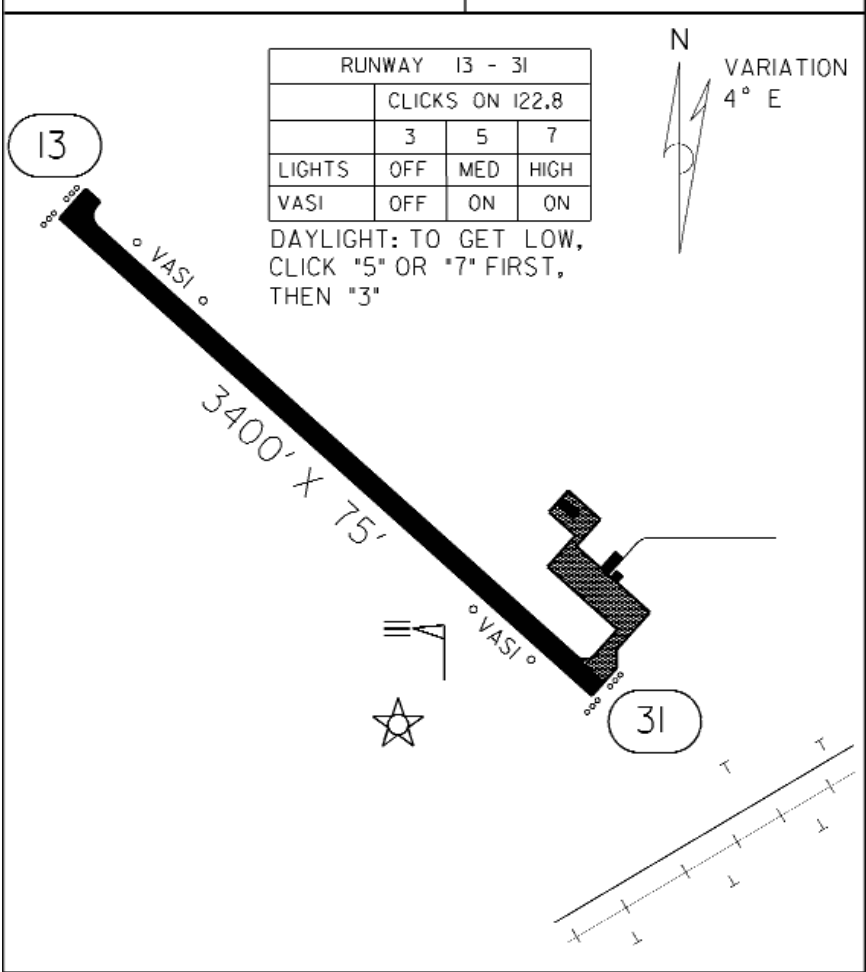
FIELD ELEV. 1072'

(D42)

SPRINGFIELD



SEC. CH: OMAHA NORTH
 LAT: 44° 13.9'
 LONG: 94° 59.9' 
 COMM: CTAF: 122.8(L)
 MPLS CTR: 127.1
 RNAV: (RWF 113.3) R151 D15.2
 TPA: 2070' (998')
 RWY 13 RGT TFC
 APPROACH: GPS, VOR-DME



SPRINGFIELD MUNICIPAL AIRPORT

SPRINGFIELD

Stanton - SYN

www.soarmn.com/stanton

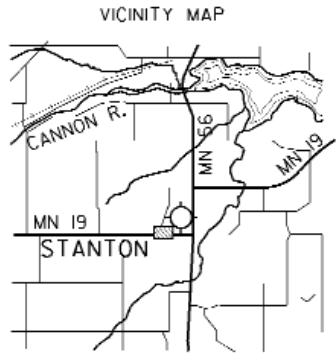


Airport Manager: Kent Johnson - 507-645-4030
Contact Person: Kent Johnson - 507-645-4030
Chamber of Com: None
Aero Cht Coord: 12-I
AWOS/ASOS: No
MnWAS Loc/Hrs: Stanton Sport Aviation, Inc. - Same As Attendance Schedule
Attended: All/All/0800-1730
Fuel: Mogas, 100LL
Self Service Fuel: No
After Hrs Service: None
FBO(s): Stanton Sport Aviation, Inc. - 507-645-4030 - 122.8 - www.soarmn.com/stanton
Ground Transport: Taxi
Rides Provided On Request
Food Service: Microwave Sandwiches
Dining: Country Crossroads - 507-263-5157 - 4 Miles
Archer House - 507-645-5661 - 7 Miles West
Numerous Restaurants - 7 Miles
Lodging: Archer House - 507-645-5661 - 7 Miles West
Country Inn - 507-645-2286 - 7 Miles West
Saratoga Inn - 507-263-7272 - 7 Miles East
Airport Events: Fly-In Breakfast - Father's Day
Gliders (Summer)
Underwing Camp: Yes
Campgrounds: Lake Byllesby County Park - 6 Miles
Golf Courses: Northfield
Cannon Falls
Local Attractions: St. Olaf & Carleton Colleges In Northfield
Comments: Due to mixed airplane & glider training, all aircraft are requested to fly a complete, standard traffic pattern as described in the Aeronautical Information Manual; no straight-in approaches, please. Airport open daylight hours only. Can walk to church.

FIELD ELEV. 920'

(SYN)

STANTON



N

SEC. CH: OMAHA NORTH

LAT: 44°28.5'

LONG: 93°01.0'

COMM: CTAF: 122.8

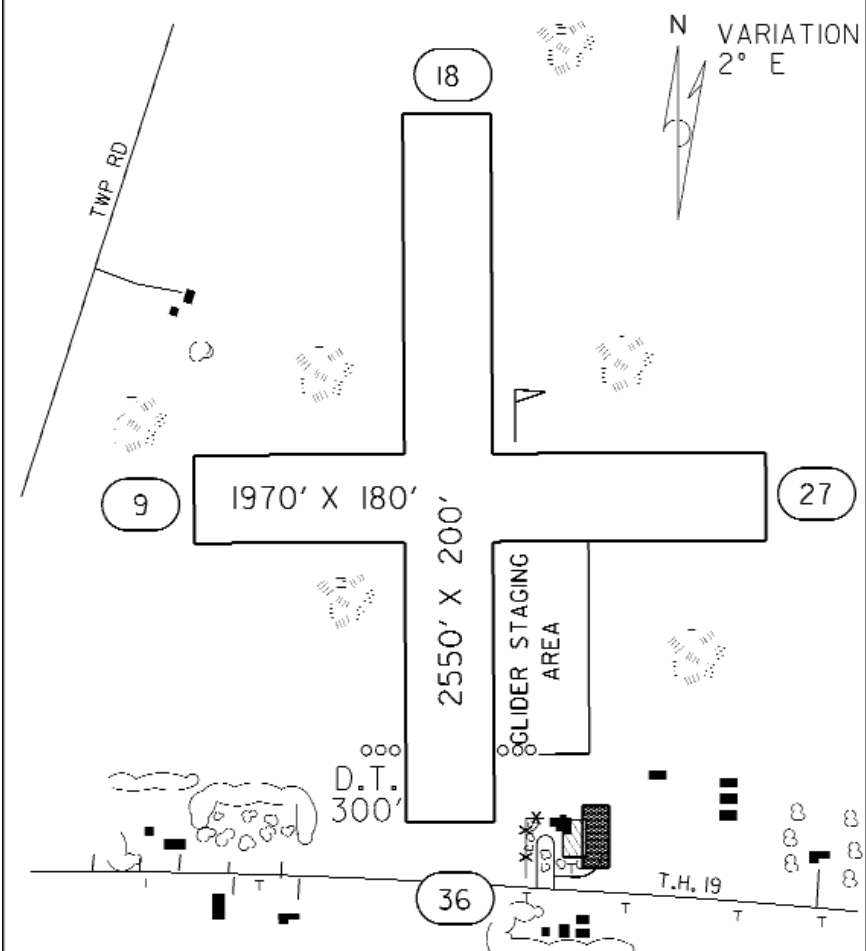
MPLS CTR: 134.85

RNAV: (FGT 115.7) R140 D11.3

TPA: 1720' (800')

SKYDIVING & GLIDERS

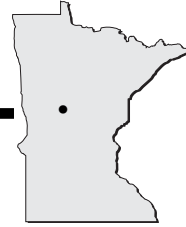
NO STRAIGHT-IN APPROACHES



STANTON AIRFIELD

STANTON

Staples - SAZ

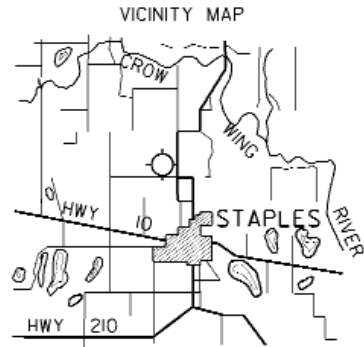



Airport Manager: Gerald Brever - 218-894-2550 - cityadm@staplesnet.com
Contact Person: Gerald Brever - 218-894-2550 - cityadm@staplesnet.com
Chamber of Com: 218-894-3974
Aero Cht Coord: 8-F
AWOS/ASOS: 218-894-3666 - VHF 118.325
MnWAS Loc/Hrs: Arrival/Departure Building - 24 Hours
Attended: Unattended
Fuel: 100LL
Self Service Fuel: Visa, MC, Discover, American Express, Diner's Club
After Hrs Service: None
FBO(s): None
Ground Transport: None
Food Service: None
Dining: Spot Cafe - 218-894-9928 - 2 Miles
Lodging: Super 8 Of Staples - 218-894-3585 - 2 Miles
Airport Events: None Reported
Underwing Camp: No
Campgrounds: Dower Lake Recreation Area
Golf Courses: Vintage Golf Course
Local Attractions: Hunting
Fishing
Camping
Swimming
Picnicking
Snowmobiling
Community Center With Olympic Size Pool
Central Lakes College
Central Minnesota Demonstration Research
Irrigation Farm
Comments: Self Service Fuel Also Accepts Diner's Club

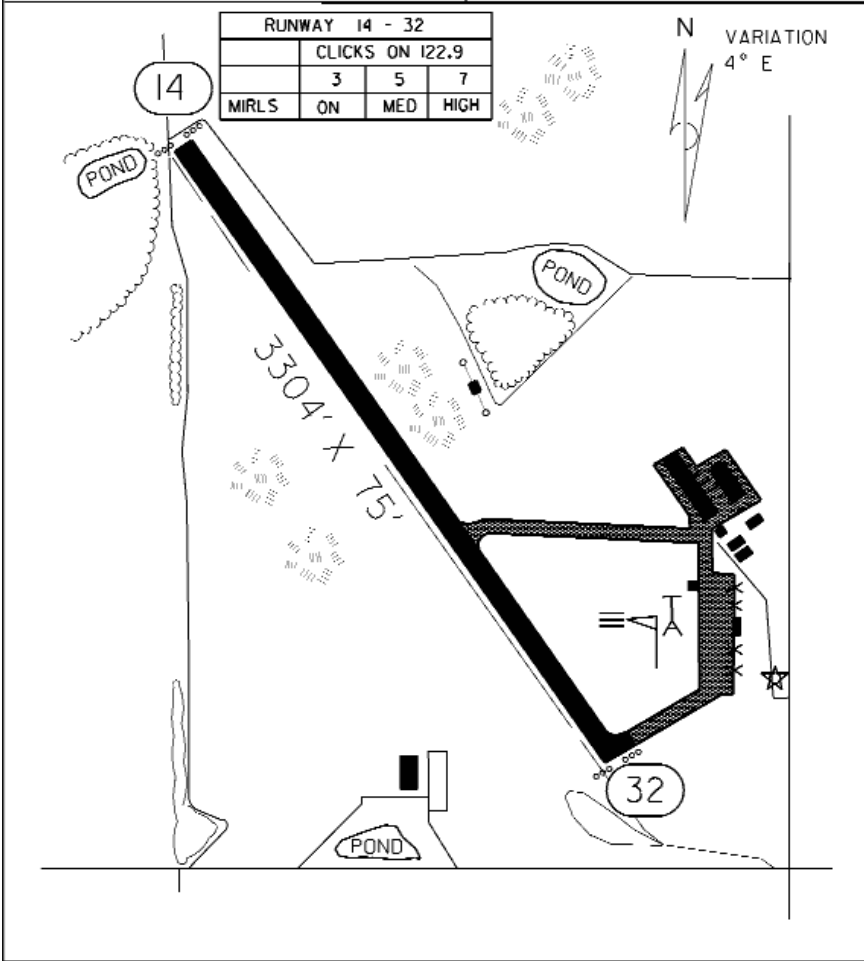
FIELD ELEV. 1287'

(SAZ)

STAPLES



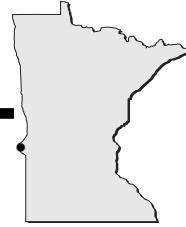
N
SEC. CH: TWIN CITIES (S)
LAT: 46°22.9'
LONG: 94°48.4' 
COMM: CTAF: 122.9(L)
AWOS: 118.325 VHF
MPLS CTR: 118.05
GCO: 121.725
RNAV: (AXN 112.8) R028 D31.0
NDB: (SAZ) 257
TPA: 2287 (1000')
APPROACH: GPS & NDB



STAPLES MUNICIPAL AIRPORT

STAPLES

Starbuck - D32



Airport Manager: Gary Koos - 500-730-6934
Contact Person: Gary Koos - 500-730-6934
Chamber of Com: 320-239-4220
Aero Cht Coord: 9-D
AWOS/ASOS: No
MnWAS Loc/Hrs: Arrival/Departure Building - 24 Hours
Attended: Unattended
Fuel: None
Self Service Fuel: No
After Hrs Service: None
FBO(s): None
Ground Transport: None
Food Service: None
Dining: Water's Edge - Adjacent To Airport
Lodging: Cedar Inn - 320-239-4300 - 2 Miles
Airport Events: Three Day Fly-In & Camping - Fourth Of July - Hot Air Balloons
Underwing Camp: Yes
Campgrounds: On Airport
Golf Courses: Glenwood Golf Course - 8 Miles
Local Attractions: None Reported
Comments: Encourage Camping
Showers At Airport
Beach Adjacent To Airport
Additional Airport Manager Phone 500-730-6934
Keyless Entry On South Door Of AD Building - Code Is D32

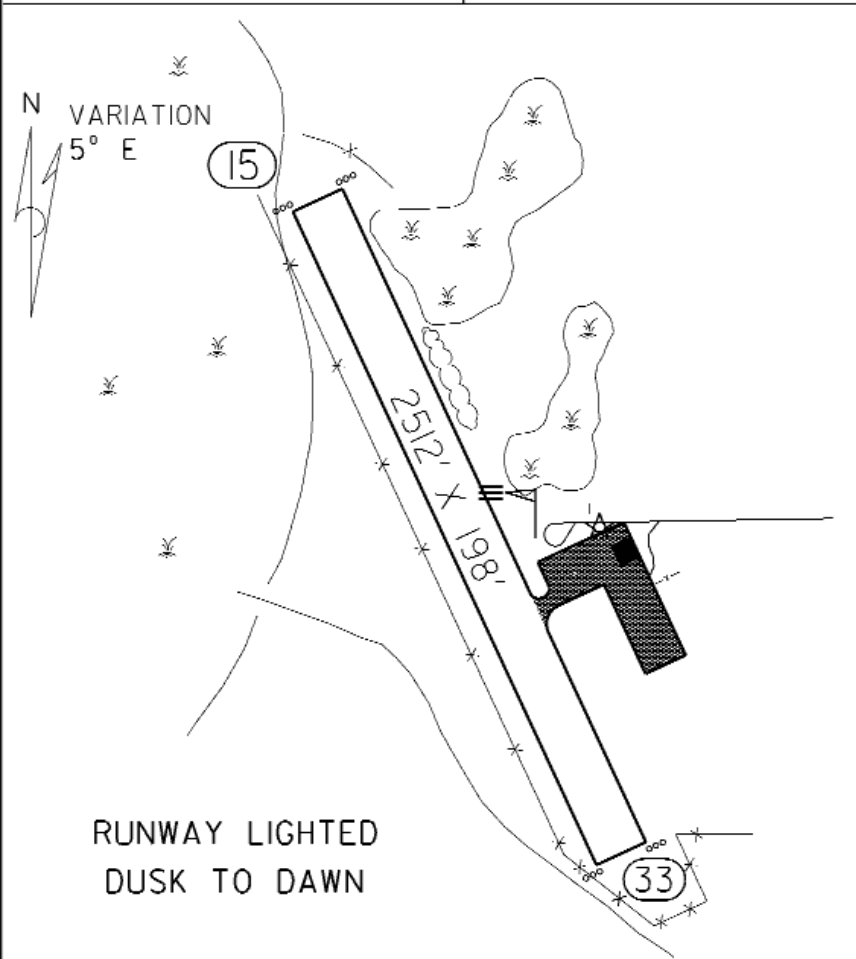
FIELD ELEV. 1141'

(D32)

STARBUCK



N
SEC. CH: TWIN CITIES (S)
LAT: 45° 36.0'
LONG: 95° 32.0'
COMM: CTAF: 122.9
MPLS CTR: 126.1
RNAV: (MOX 109.6) R077 D18.4
TPA: 1941' (800')



STARBUCK MUNICIPAL AIRPORT

STARBUCK

Stephen - D41

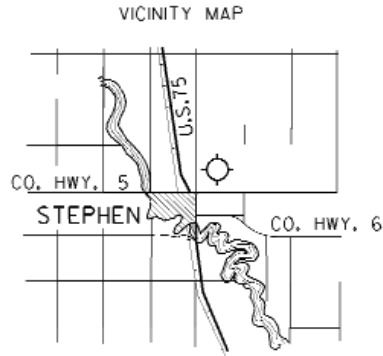


Airport Manager: Curtis Larson - 218-478-2247
Contact Person: Curtis Larson - 218-478-2247
Chamber of Com: 218-478-3092
Aero Cht Coord: 4-B
AWOS/ASOS: No
MnWAS Loc/Hrs: NA
Attended: All/All/Daylight
Fuel: None
Self Service Fuel: No
After Hrs Service: 218-478-2247
FBO(s): None
Ground Transport: None
Food Service: None
Dining: The Cafe - 218-478-2700 - .50 Mile
Lodging: None
Airport Events: None Reported
Underwing Camp: No
Campgrounds: Stephen Campground
Golf Courses: Riverside Golf Club
Local Attractions: Old Home Town Museum
Pioneer Park
Florian Park
Comments: None

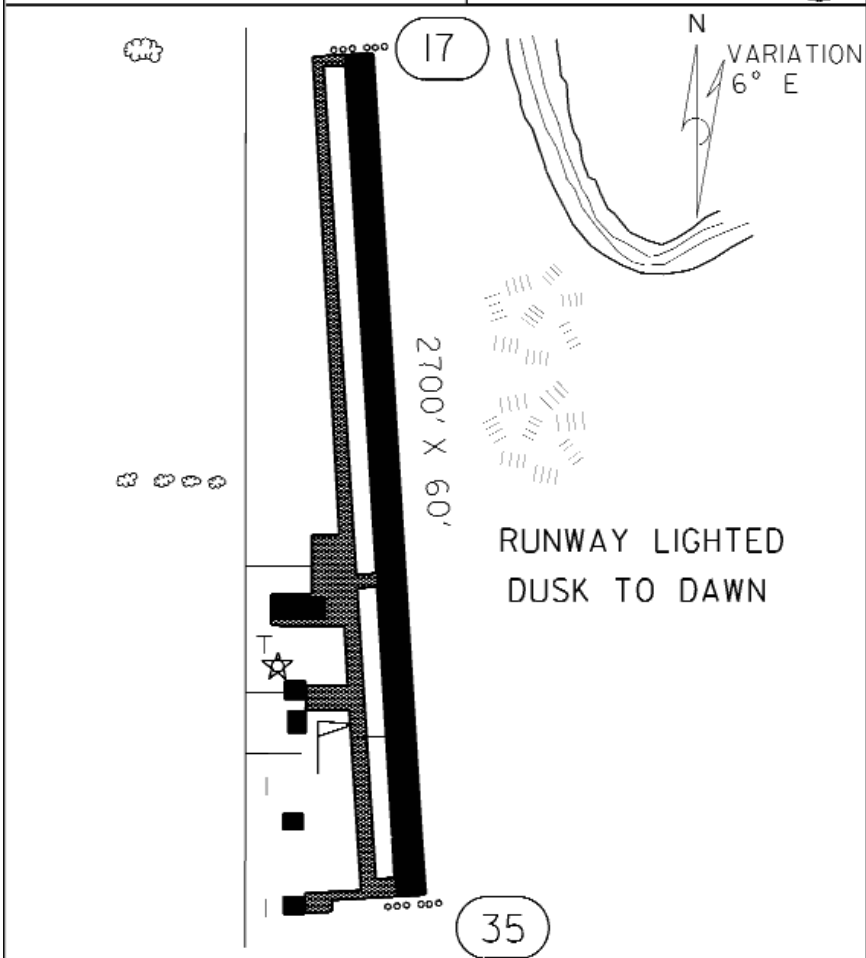
FIELD ELEV. 830'

(D4I)

STEPHEN



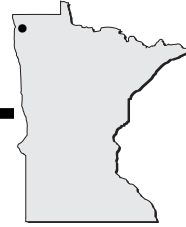
N
SEC. CH: TWIN CITIES (N)
LAT: 48° 27.5'
LONG: 96° 51.8'
COMM: CTAF: 122.7
MPLS CTR: 132.15
RNAV: (HML 112.4) R151D26.7
TPA: 1630' (800')



STEPHEN MUNICIPAL AIRPORT

STEPHEN

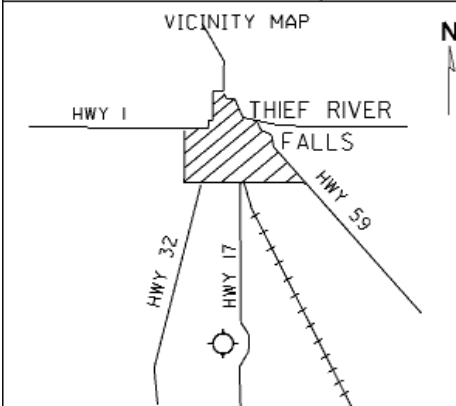
Thief River Falls - TVF



Airport Manager: Mark Josephson - 218-681-7680 - trfairport@citytrf.net
Contact Person: Mark Josephson - 218-681-7680 - mcjos@wiktel.com
Chamber of Com: 800-827-1629 - www.ci.thief-river-falls.mn.us
Aero Cht Coord: 4-C
AWOS/ASOS: 218-681-1918 - VOR 108.4
MnWAS Loc/Hrs: Arrival/Departure Building - 5:00 A.M.-11:00 P.M.
Attended: All/Mon-Fri/0800-1700, All/Sat/0800-1500
Fuel: 100LL, Jet A
Self Service Fuel: No
After Hrs Service: 218-681-5585
FBO(s): Shefland Flying Service, Inc. - 218-681-5585
Ground Transport: Taxi - 218-681-6666
Thief River Ford Rentals - 218-681-2660
Shuttle Bus - 218-681-6760
Food Service: Vending Machines
Dining: 15 Locations In City - 3 Miles
Lodging: 6 Locations In City - 3 Miles
Airport Events: None Reported
Underwing Camp: Yes
Campgrounds: Tourist Park & R.V. Campgrounds
Golf Courses: Thief River Golf Club - Holes: 18
Local Attractions: Seven Clans Casino Hotel & Waterpark -
866-255-7848 (Reservations) Or
800-881-0712 (Casino)
Agassiz National Wildlife Refuge
Pioneer Village
Follow The Riverwalk
Arctic Cat Snowmobiles Plant Tour
Comments: Additional After Hours Service Numbers -
218-681-1041
Scheduled Air Service

FIELD ELEV. 1116'

(TVF) THIEF RIVER FALLS



N

SEC. CH: TWIN CITIES (N)

LAT: 48° 03.9'

LONG: 96° 11.0'

COMM: CTAF: 122.8(L)

AWOS: 108.4 VOR

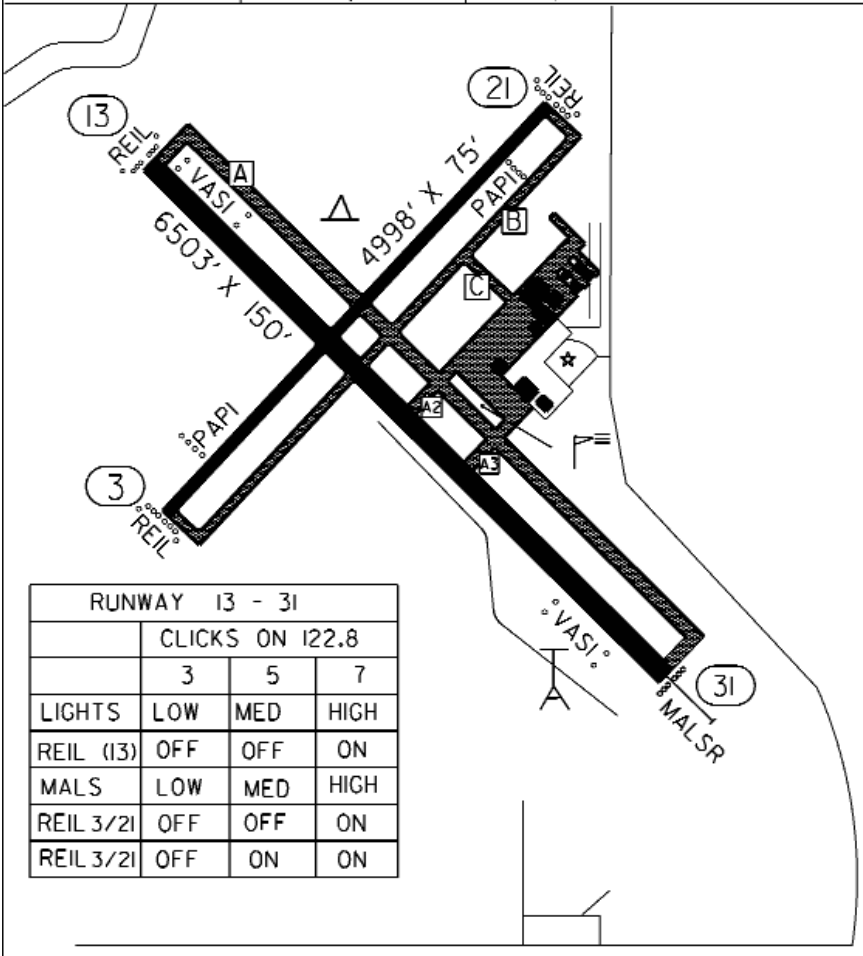
RCO FSS: 123.6R, 122.1R, 108.4T

MPLS CTR: 132.15

RNAV: (TVF 108.4) ON AIRPORT

TPA: 2110' (994')

APPROACH: ILS, GPS, NDB, VOR-DME & VOR



RUNWAY 13 - 31			
CLICKS ON 122.8			
	3	5	7
LIGHTS	LOW	MED	HIGH
REIL (13)	OFF	OFF	ON
MALS	LOW	MED	HIGH
REIL 3/21	OFF	OFF	ON
REIL 3/21	OFF	ON	ON

THIEF RIVER FALLS REGIONAL AIRPORT

THIEF RIVER FALLS

Tower - 12D

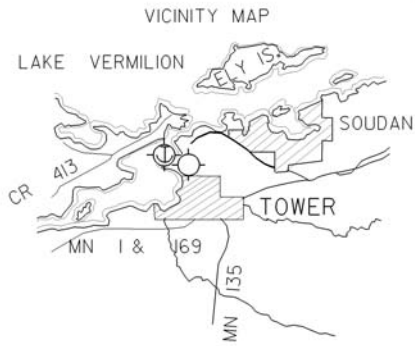


Airport Manager: Tim Kotzian - 218-753-4070 - cityoftower@citlink.net
Contact Person: Tim Kotzian - 218-753-4070 - cityoftower@citlink.net
Chamber of Com: 218-753-2301
Aero Cht Coord: 5-K
AWOS/ASOS: No
MnWAS Loc/Hrs: Arrival/Departure Building - 24 Hours
Attended: All/All/0800-1700
Fuel: 100LL
Self Service Fuel: Visa, Mastercard
After Hrs Service: None
FBO(s): None
Ground Transport: Fortune Bay Resort & Casino Courtesy Van - 218-753-6400
Food Service: None
Dining: Tower Cafe - 218-753-6045 - 1 Mile
Benchwarmers - 218-753-5158 - 1 Mile
Lodging: Marjo Motel - 218-753-4851 - 1 Mile
Tower Hotel - 218-753-2710 - 1 Mile
Fortune Bay Resort & Casino - 218-753-6400
Airport Events: Annual Fly-In
Underwing Camp: No
Campgrounds: Hoodoo Point Campground - Adjacent To Airport
Golf Courses: Fortune Bay Resort & Casino - 218-753-6400
Local Attractions: Lake Vermilion
Hoodoo Point Campground
Soudan Underground Mine
Fortune Bay Resort, Casino & Golf Course
Ironworld
Comments: Aircraft Maintenance, Sheet Metal & Avionics Available On Field
Float Plane Services - In & Out Of Water

FLD/WTR ELEV. 1369'

(12D)

TOWER



N

SEC. CH: TWIN CITIES (N)

LAT: 47°49.1'

LONG: 92°17.5'

COMM: CTAF: 122.9


FSS: 122.45

OR 122IR 109.6T

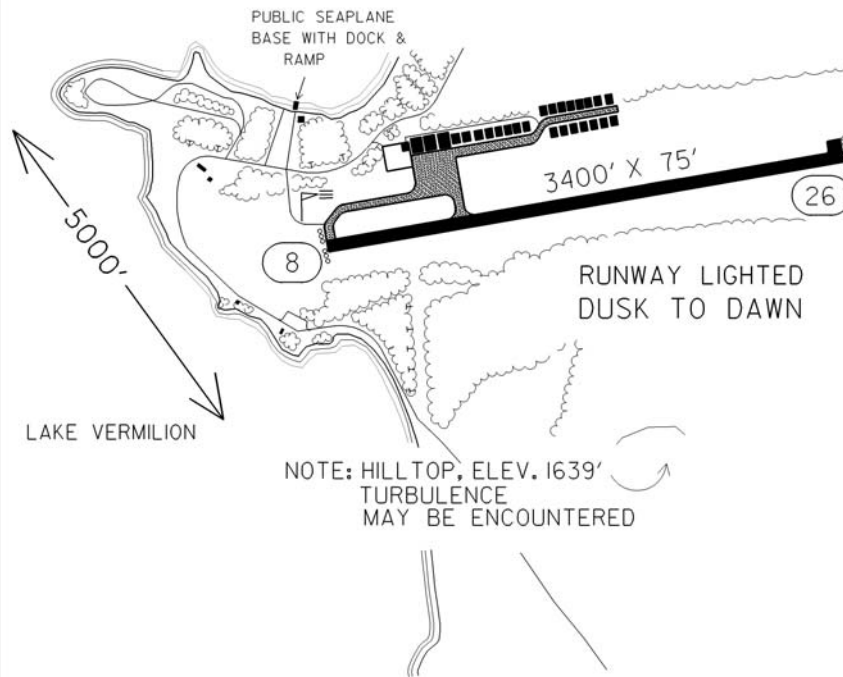
RNAV: (ELO 109.6) R270 D18.7

TPA: 2160' (791')

RWY 26 RGT TFC



FOR SEAPLANE BASE INFO
SEE BLUE PAGES



TOWER MUNICIPAL AIRPORT
& SEAPLANE BASE

TOWER

Tracy - TKC



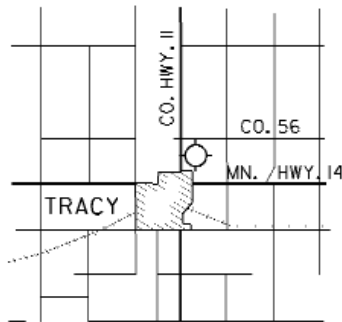
Airport Manager: Homer Dobson - 507-629-3833
Contact Person: Homer Dobson - 507-629-3833
Chamber of Com: 507-629-4021 - www.tracymn.com/chamber
Aero Cht Coord: 12-D
AWOS/ASOS: 507-629-9006 - VHF 120.0
MnWAS Loc/Hrs: Arrival/Departure Building - 24 Hours
Attended: Unattended
Fuel: 100LL
Self Service Fuel: No
After Hrs Service: 507-629-3833
FBO(s): None
Ground Transport: None
Food Service: None
Dining: Red Rooster - 507-629-9959 - 1.50 Miles
Lodging: Cozy Grove - 507-629-3350 - 1 Mile
Airport Events: Annual Fly-In Breakfast - Labor Day
Underwing Camp: Yes
Campgrounds: Swift Lake Park
Golf Courses: Tracy Country Club
Local Attractions: Shetek State Park
Wheels Across The Prairie Museum
Comments: City Of Tracy - 507-629-5528

FIELD ELEV. 1340'

(TKC)

TRACY

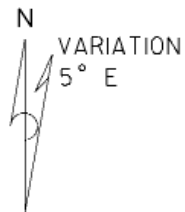
VICINITY MAP



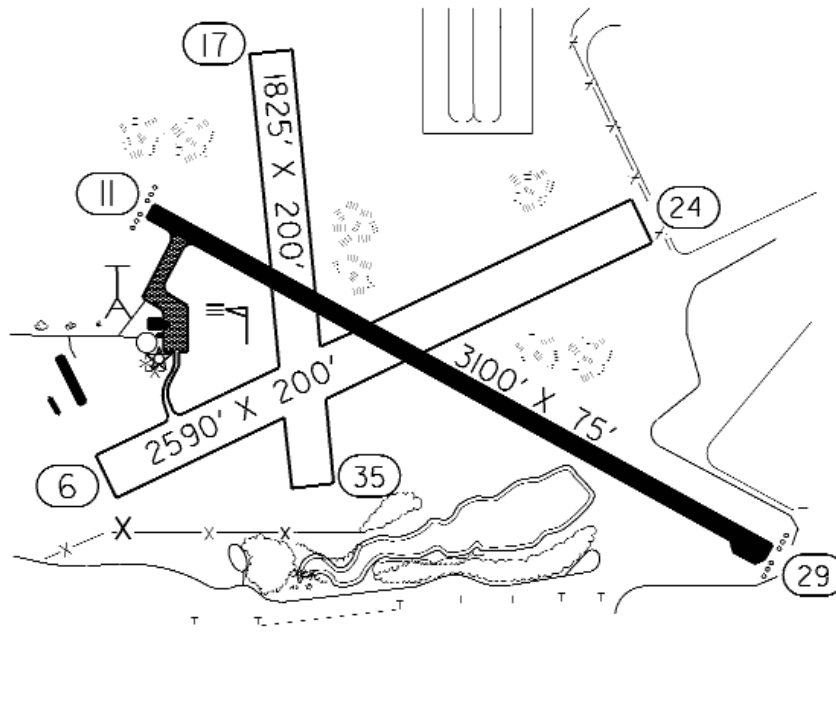
N
SEC. CH: OMAHA NORTH
LAT: 44° 15.0'
LONG: 95° 36.4'
COMM: CTAF: 122.9 (L)
AWOS: 120.0 VHF
MPLS CTR: 127.1
RNAV: (RWF 113.3) R231 D24.4
TPA: 2140' (800')



RUNWAY 17/35 & 6/24
CLOSED WINTER MONTHS



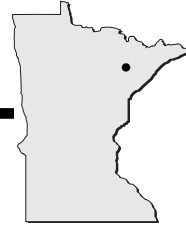
RUNWAY 11 - 29			
	CLICKS ON 122.9		
LIGHTS	OFF	ON	ON



TRACY MUNICIPAL AIRPORT

TRACY

Two Harbors - TWM

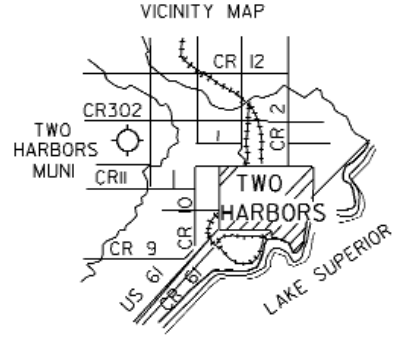


Airport Manager: Richard Helgeson - 218-834-2162
Contact Person: Richard Helgeson - 218-834-2969
Chamber of Com: 800-777-7384 -
www.twoharbors.com/chamber
Aero Cht Coord: 6-L
AWOS/ASOS: 218-834-6591 - VHF 119.325
MnWAS Loc/Hrs: Arrival/Departure Building - Same As
Attendance Schedule
Attended: All/All/Daylight
Fuel: Mogas, 100LL, Jet A
Self Service Fuel: Visa, Mastercard
After Hrs Service: 218-834-2969
FBO(s): None
Ground Transport: Courtesy Car
Food Service: None
Dining: Vanilla Bean - 218-834-3714 - 4 Miles
Judy's Cafe - 218-834-4802 - 4 Miles
Blackwoods - 218-834-3846 - 4 Miles
Lodging: Superior Shores - 218-834-5671 - 6 Miles
Viking Motel - 218-834-2645 - 4 Miles
Country Inn - 218-834-5557 - 4 Miles
AmericInn Motel - 218-834-3000 - 4 Miles
Airport Events: Chili Feed - May
Pancake Breakfast - July
Underwing Camp: Yes
Campgrounds: Burlington Bay Campground - 218-834-2021
Airport Camping Area
Golf Courses: Lakeview National Golf Course - 218-834-2664 -
Holes: 18
Local Attractions: Lighthouse Point & Harbor Museum - 218-834-5798
Harbor Viewing
Comments: None

FIELD ELEV. 1080'

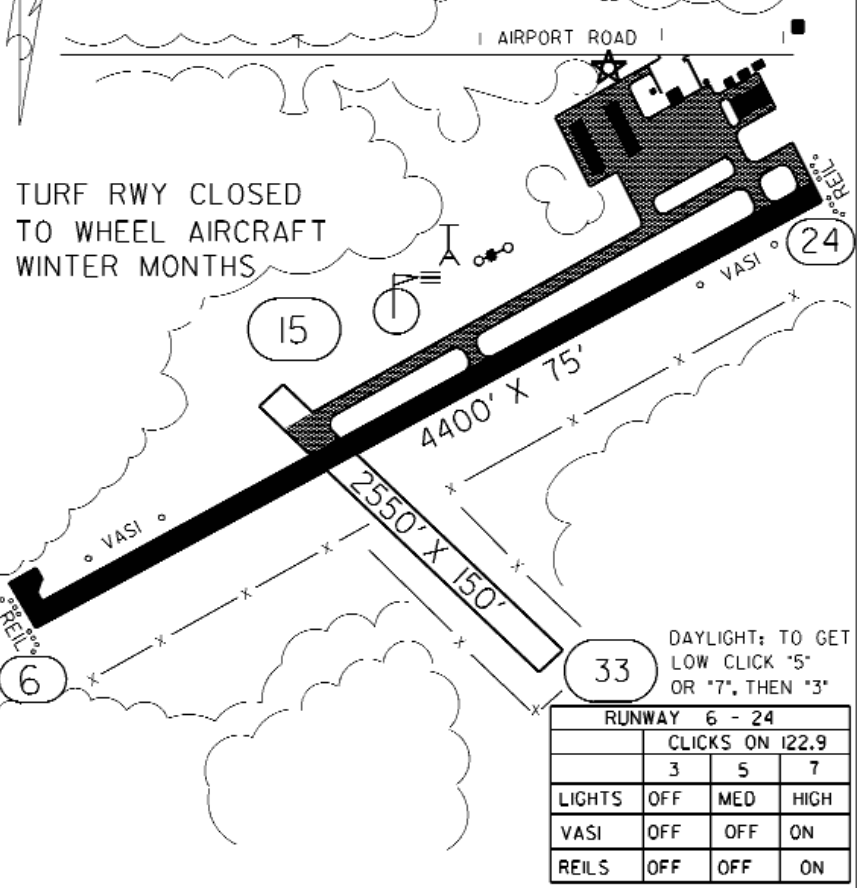
(TWM)

TWO HARBORS



SEC. CH: GREEN BAY (N)
 LAT: 47° 03.0'
 LONG: 91° 44.7'
 COMM: CTAF: 122.9 (L)
 AWOS: 119.325 VHF
 DLH APP: 125.45
 GCO: 121.725
 RNAV: (DLH 112.6) R047 D24.0
 NDB: (TWM) 243
 TPA: 1880' (800')
 APPROACH: GPS, NDB

N VARIATION
 1° E



RICHARD B. HELGESON AIRPORT

TWO HARBORS

Tyler - 63Y

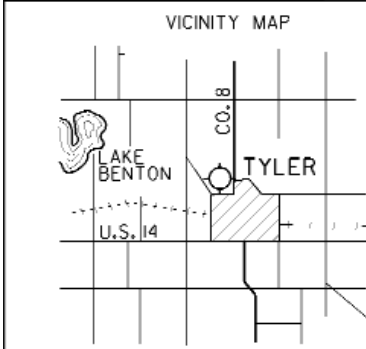


Airport Manager: Jason Maxwell - 507-247-5556
Contact Person: Greg Peter - 507-247-5531
Chamber of Com: 507-247-3905 - www.tylermn.com
Aero Cht Coord: 12-C
AWOS/ASOS: No
MnWAS Loc/Hrs: NA
Attended: Unattended
Fuel: None
Self Service Fuel: No
After Hrs Service: None
FBO(s): None
Ground Transport: None
Food Service: None
Dining: Pizza Ranch - 507-247-5999 - .50 Mile
Kronborg - 507-247-5680 - 1 Mile
Night Owls - 507-247-5251 - .50 Mile
Log Cabin Drive Inn - 507-247-3430 - 1 Mile
Lodging: Tyler Motel - 507-247-3211 - 1 Mile
Airport Events: None Reported
Underwing Camp: No
Campgrounds: Stoney Point - 4 Miles
Golf Courses: Next To Airport - 507-247-3242
Local Attractions: Lincoln County Fair
Danebod Lutheran Church Family Camps
Aebleskiver Days
Comments: Open Year Round
Call For Airport Conditions During Winter Months
Turf Runway Well Groomed, Maintained & Well
Drained
Underwing Camping - No Facilities, Pre-notification &
Approval Required

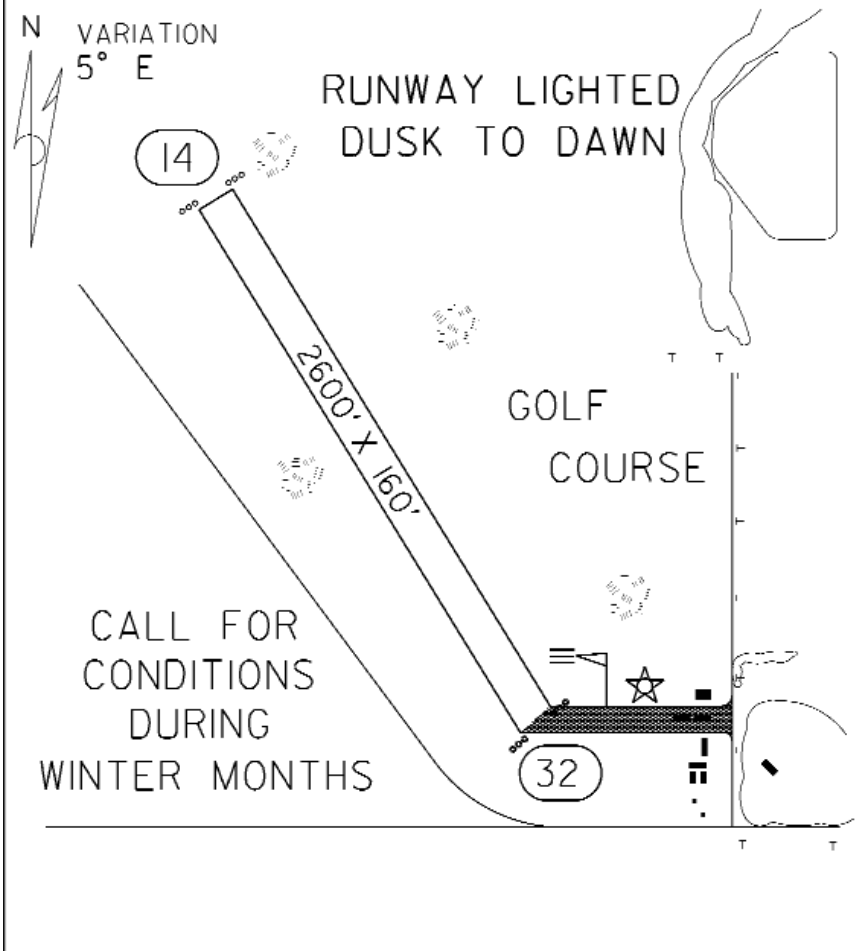
FIELD ELEV. 1742'

(63Y)

TYLER



N
SEC. CH: OMAHA NORTH
LAT: 44° 17.5'
LONG: 96° 09.0'
COMM: CTAF: 122.9
MPLS CTR: 127.1
RNAV: (MML III.0) R285 DI6.4
TPA: 2540' (798')



TYLER MUNICIPAL AIRPORT

TYLER

Wadena - ADC



Airport Manager: Stanley Weitemier - 218-631-1196
swcrosby@arvig.net

Contact Person: Brad Swenson - 218-631-7775
wadena@wcta.net

Chamber of Com: 218-632-7704 - www.wadena.org

Aero Cht Coord: 8-E

AWOS/ASOS: 218-631-7774 - VHF 128.325

MnWAS Loc/Hrs: Arrival/Departure Building - Business Hours

Attended: All/Mon-Fri/0800-1700

Fuel: Mogas, 100LL

Self Service Fuel: Visa, Mastercard, Discover

After Hrs Service: 218-820-2427

FBO(s): Wadena Aviation, Inc. - 218-631-1196 - 122.8 -
swcrosby@arvig.net

Ground Transport: Stoneman Taxi Service - 218-631-3709

Food Service: None

Dining: Numerous Restaurants

Lodging: Brookside Motel - 218-631-2930 - 4 Miles
Jensen's Terry Motel - 218-631-1956 - 4 Miles
AmericInn Motel - 218-631-1580 - 4 Miles
Wadena Inn - 218-631-3725 - 4 Miles

Airport Events: Fly-In Breakfast - June

Underwing Camp: No

Campgrounds: Sunny Brook Park - 4 Miles East

Golf Courses: Whitetail Run Golf Course - 218-631-7778 - 3 Miles
North On Highway 71

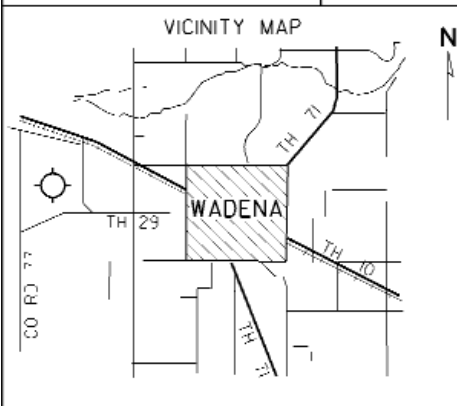
Local Attractions: Sunny Brook Park - 4 Miles East
June Jubilee Community Celebration - Last Week Of
June

Comments: Free tiedowns, free 24-hour service, office open
during business hours - seven days a week.

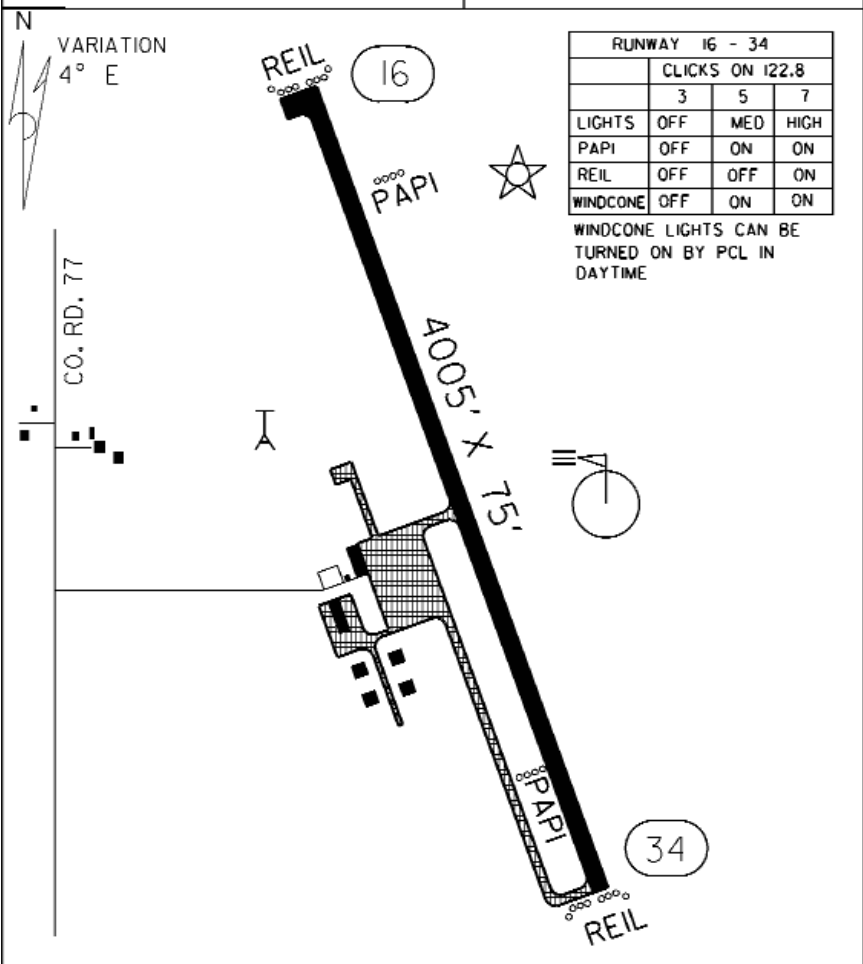
FIELD ELEV. 1369'

(ADC)

WADENA



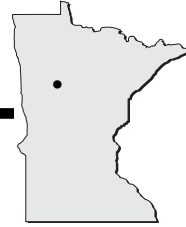
SEC. CH: TWIN CITIES (S)
 LAT: 46° 27.0'
 LONG: 95° 12.7'
 COMM: CTAF: 122.8 (L)
 AWOS: 128.325 VHF
 MPLS CTR: 126.1
 GCO: 121.725
 RNAV: (AXN 112.8) R355 D29.5
 TPA: 2370' (1000')
 APPROACH: RNAV



WADENA MUNICIPAL AIRPORT

WADENA

Walker - Y49



Airport Manager: Ken Bresley - 218-547-1616 -
modhomes@eot.com

Contact Person: Stephen Michel - 218-547-5503

Chamber of Com: 800-833-1118 -
www.leech-lake.com

Aero Cht Coord: 6-F

AWOS/ASOS: No

MnWAS Loc/Hrs: NA

Attended: Unattended

Fuel: 100LL

Self Service Fuel: Visa, Mastercard

After Hrs Service: 218-547-1619

FBO(s): None

Ground Transport: Eric Myhra Ford Rental - 218-547-1412

Food Service: None

Dining: Jimmy's Family Restaurant - 218-547-3334 - 4 Miles
Outdoorsman - 5 Miles

Lodging: AmericInn Motel - 800-634-3444 - 4 Miles
Country Inn Suites - 800-456-4000 - 6 Miles

Airport Events: None Reported

Underwing Camp: No

Campgrounds: Wedge Wood
Shores Of Leech Lake
U. S. Forest Service

Golf Courses: Wedge Wood
Tianna County Club - Holes: 18

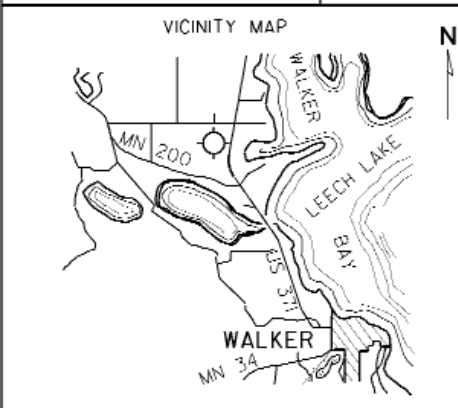
Local Attractions: Moondance Wildlife Park
Trap Range Adjacent To Airport

Comments: None

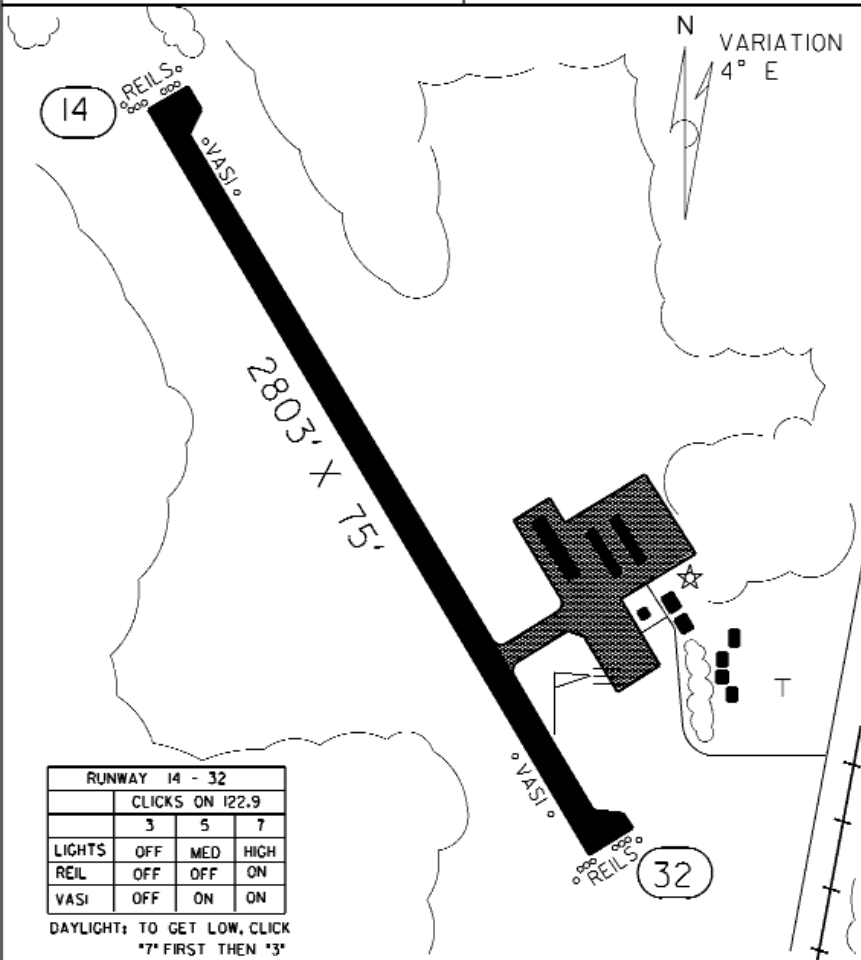
FIELD ELEV. 1364'

(Y49)

WALKER



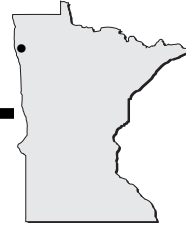
SEC. CH: TWIN CITIES (N)
 LAT: 47° 09.5'
 LONG: 94° 38.8'
 COMM: CTAF: 122.9(L)
 MPLS CTR: 118.05
 RNAV: (PKD 110.6) R042 D23.4
 TPA: 2364' (1000')



WALKER MUNICIPAL AIRPORT

WALKER

Warren - D37




Airport Manager: Todd Hanson - 218-745-5343 - thanson@warrenminnesota.com
Contact Person: Todd Hanson - 218-745-5343 - thanson@warrenminnesota.com
Chamber of Com: 218-745-4411
Aero Cht Coord: 4-B
AWOS/ASOS: No
MnWAS Loc/Hrs: NA
Attended: Apr-Oct/All/Daylight
Fuel: 100LL
Self Service Fuel: No
After Hrs Service: 218-745-4189
FBO(s): None
Ground Transport: None
Food Service: None
Dining: LaFond's Cafe & Steakhouse - 218-745-7636 - 2 Miles
Mick's Of Warren - 218-745-4546 - 2 Miles
Lodging: Elm Crest Motel - 218-745-4721 - 2 Miles
Airport Events: None Reported
Underwing Camp: Yes
Campgrounds: Holiday Park - R.V.(s), Campers, Tents
Golf Courses: 9-Hole Course - 218-745-4028
Local Attractions: Swimming
Softball Complex
Tennis
2 Parks
Comments: None

FIELD ELEV. 886'

(D37)

WARREN

VICINITY MAP

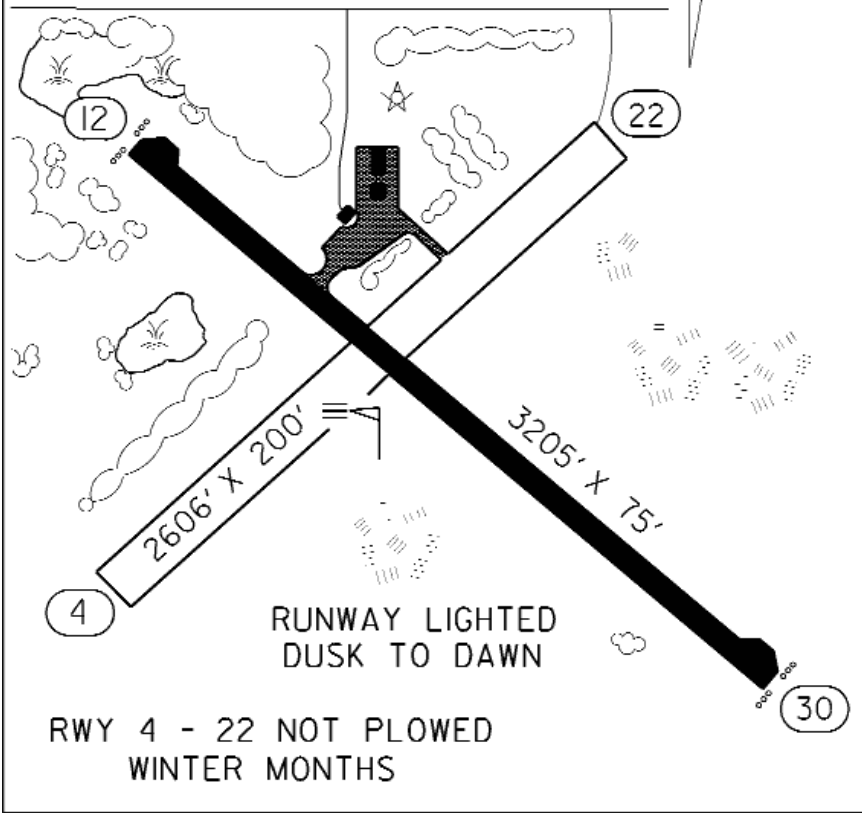


N

SEC. CH: TWIN CITIES (N)
LAT: 48° 11.5'
LONG: 96° 42.7'
COMM: CTAF: 122.8
GRAND FORKS APP: 118.1
RNAV: (TVF 108.4) R281D22.3
TPA: 1686' (800')
APPROACH: RNAV



N
VARIATION
5° E

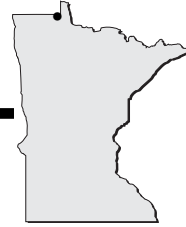


WARREN MUNICIPAL AIRPORT

WARREN

Warroad - RRT

www.warroad.org/airport1.htm

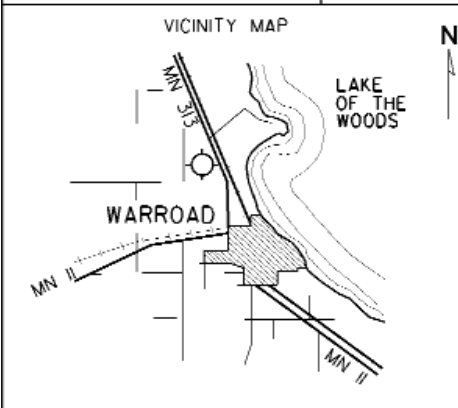


Airport Manager: Dave Rausch - 218-386-1691 - warroadavi@wiktel.com
Contact Person: Jeanne Rausch - 218-386-1691 - warroadavi@wiktel.com
Chamber of Com: 218-386-3543 - www.warroad.org
Aero Cht Coord: 3-E
AWOS/ASOS: 218-386-1813 - VHF 119.925
MnWAS Loc/Hrs: Arrival/Departure Building - 24 Hours
Attended: All/All/All
Fuel: 100LL, Jet A
Self Service Fuel: Visa, Mastercard
After Hrs Service: 218-386-9431
FBO(s): Warroad Aviation - 218-386-1691 - 123.05 - warroadavi@wiktel.com
Ground Transport: Courtesy Car
Food Service: Catering Available
Dining: Patch Restaurant - 218-386-2082 - 2 Miles
Danny's Pizza - 218-386-3764 - 1.50 Miles
Dairy Queen - 218-386-2187 - 1.50 Miles
Lakeview - 2 Miles
Lodging: Super 8 Motel - 218-386-3723 - 2 Miles
Patch Motel - 218-386-2723 - 2 Miles
Can-Am - 218-386-3807 - 2 Miles
Airport Events: Lion's Annual Fly-In - February - Skis On Warroad River
Annual Mid-July Summer Fly-In
Underwing Camp: Yes
Campgrounds: Municipal Campground - 218-386-1454 - 3 Miles - On Lake Of The Woods
Golf Courses: Warroad Estates - Adjacent To The Airport - Holes: 18
Local Attractions: Lake Of The Woods
Beltrami Island State Forest
Public Library & Heritage Center
Lake Of The Woods Casino
Comments: Exceptional buildings, housing, public library & museum. Marvin Windows plant tours - 218-386-1430 extension 422. U.S. Customs 218-386-2796 or 218-386-1676 or 218-386-3202. After hours FBO phone number 218-386-9431.


FIELD ELEV. 1074'

(RRT)

WARROAD



SEC. CH: TWIN CITIES (N)

LAT: 48° 56.5' 

LONG: 95° 20.9'

COMM: CTAF: 123.05(L)

AWOS: 119.925 VHF

RCO FSS: 122.55

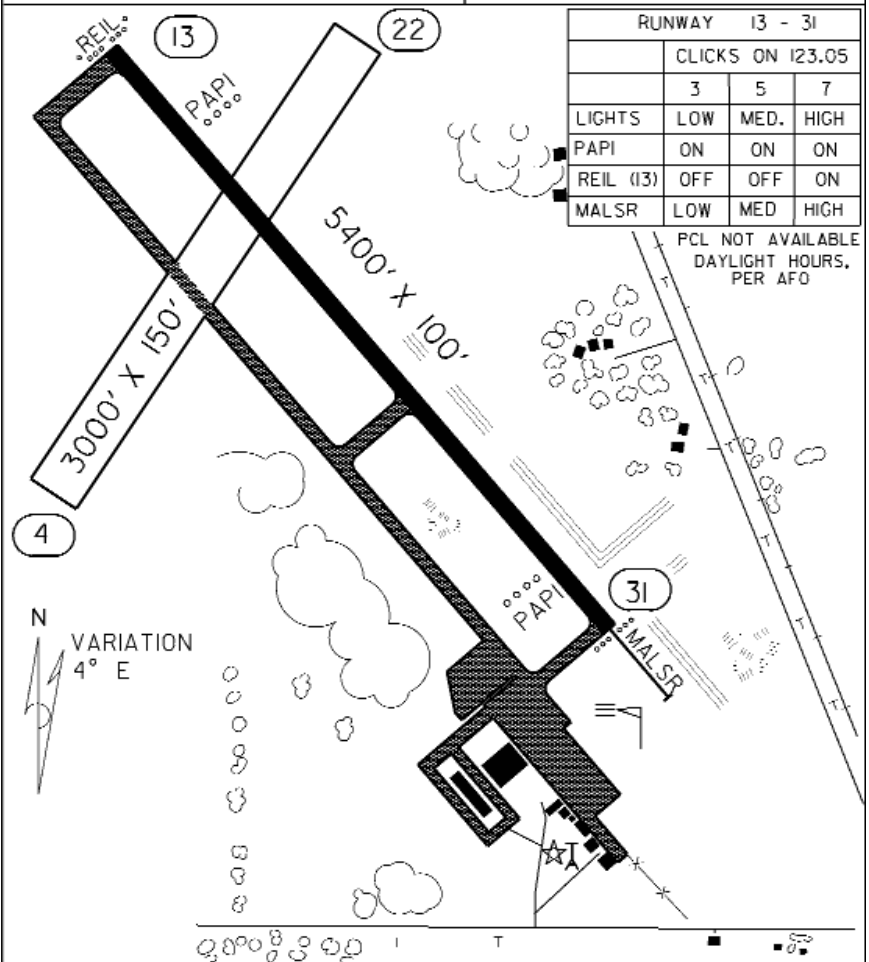
MPLS CTR: 127.8

RNAV: (ROX 108.8) R064 DI4.7

TPA: 1874' (800')

LANDING RIGHTS AIRPORT

APPROACH: ILS, NDB, VOR/DME & RNAV



WARROAD INTERNATIONAL AIRPORT
(SWEDE CARLSON FIELD)

WARROAD

Waseca - ACQ



Airport Manager: Maynard Stensrud - 507-835-5920
msstensrud@hotmail.com

Contact Person: Maynard Stensrud - 507-835-5920
msstensrud@hotmail.com

Chamber of Com: 888-820-1243

Aero Cht Coord: 12-H

AWOS/ASOS: 507-835-3657 - NDB 371

MnWAS Loc/Hrs: Arrival/Departure Building - 24 Hours

Attended: All/Mon-Fri/0800-1800

Fuel: 100LL

Self Service Fuel: No

After Hrs Service: 507-835-5236

FBO(s): Stensrud Aviation - 507-835-5920 - 122.8 -
msstensrud@hotmail.com

Ground Transport: Taxi Connection - 507-833-5588

Food Service: None

Dining: Olde Town Eatery - 507-835-7267 - 2 Miles
Happy Chef - 507-835-2624 - 3 Miles

Lodging: American Inn Motel - 507-835-4300 - 2.50 Miles
Best Western - 507-835-0022 - 3 Miles

Airport Events: Fly-In - Second Sunday In August

Underwing Camp: Yes

Campgrounds: Kiesler's Clear Lake Campground

Golf Courses: Waseca Golf & Country Club

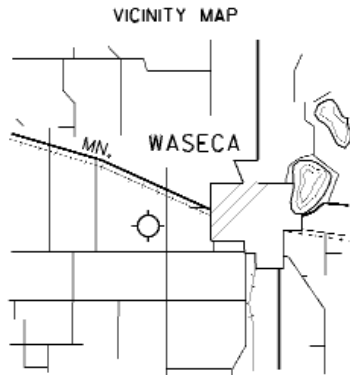
Local Attractions: Clear Lake
Loon Lake
Kiesler's Campground
Farmamerica-Minnesota Agricultural Interpretive Center
Antiques & Specialty Shops
Medford Outlet Center
Cabella's - Owatonna

Comments: None

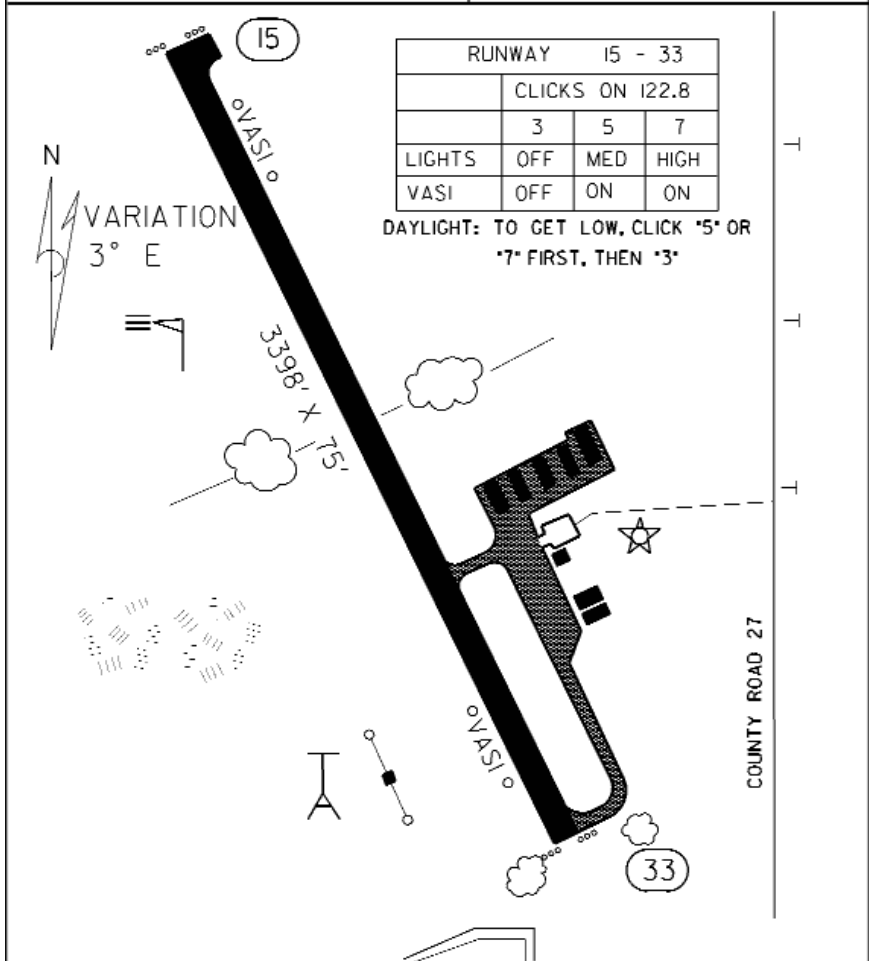
FIELD ELEV. 1126'

(ACQ)

WASECA



SEC. CH: OMAHA NORTH
 LAT: 44°04.4'
 LONG: 93°33.2'
 COMM: CTAF: 122.8(L)
 AWOS: 371NDB
 MPLS CTR: 132.35
 RNAV: (FOW III.2) R223 DII.I
 NDB: (ACQ) 371
 TPA: 1920' (794')
 APPROACH: GPS, NDB
 & VOR



WASECA MUNICIPAL AIRPORT

WASECA

Waskish - VWU



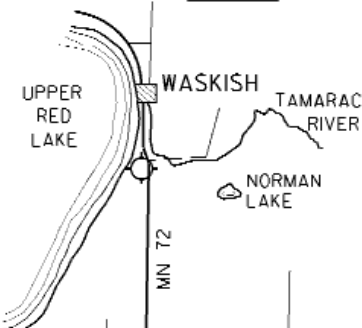
Airport Manager: Dave Leonhardt - 218-647-8565 - dvdleonh@paulbunyan.net
Contact Person: David Leonhardt - 218-647-8565 - dvdleonh@paulbunyan.net
Chamber of Com: None
Aero Cht Coord: 4-F
AWOS/ASOS: 218-647-8415 - VHF 124.175
MnWAS Loc/Hrs: NA
Attended: Unattended
Fuel: None
Self Service Fuel: No
After Hrs Service: None
FBO(s): None
Ground Transport: None
Food Service: None
Dining: West Wind - 218-647-8998 - .25 Mile
Lodging: Hudec Resort - 218-647-8291 - 3 Miles
Marcy's Alverane Cottages - 218-647-8604 -
Adjacent To Airport
Airport Events: None Reported
Underwing Camp: No
Campgrounds: State Campground - 1 Mile
Hillman's Campground - 218-647-8893 - .75 Mile
Golf Courses: None Reported
Local Attractions: Fishing
Eagle's Nest On Airport Property
Comments: Area has many acres of wild rice fields that provide nesting areas for an abundance of water fowl. Area has many miles of wilderness roads that provide access to Big Bog State Park and other wilderness sites.

FIELD ELEV. 1181'

(VWU)

WASKISH


VICINITY MAP



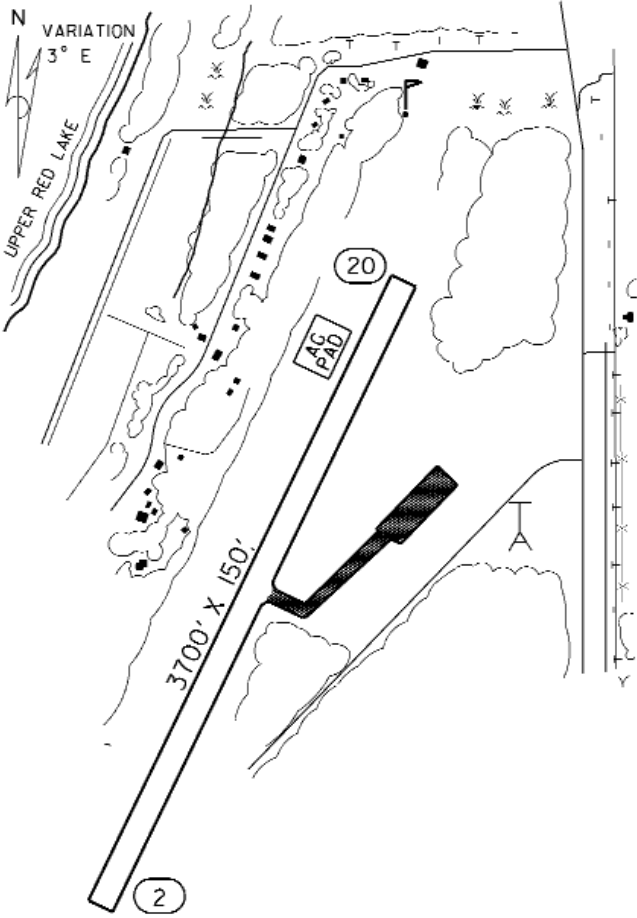
UPPER RED LAKE
WASKISH
TAMARAC RIVER
NORMAN LAKE
MN 72

N

SEC. CH: TWIN CITIES (N)
LAT: 48° 09.3'
LONG: 94° 31.0'
COMM: CTAF: 122.9
AWOS: 124.175 VHF
MPLS CTR: 120.9
RNAV: (BJ1108.6) R025 D40.2
TPA: 2181' (1000')



N VARIATION 3° E



UPPER RED LAKE

20

TAC PAD

3700' X 150'

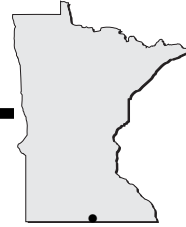
2

A

WASKISH MUNICIPAL AIRPORT

WASKISH

Wells - 68Y

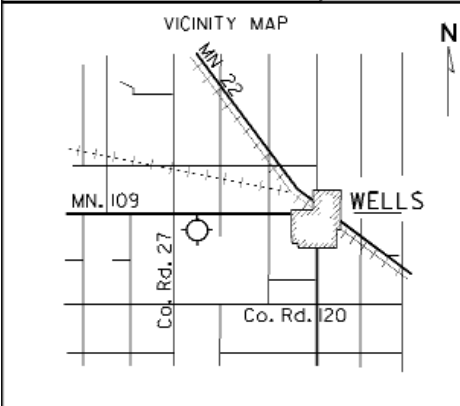


Airport Manager: Rick LaVallie - 507-553-5415
Contact Person: Terry Whalen - 507-553-5415
Chamber of Com: 507-553-6450
Aero Cht Coord: 13-H
AWOS/ASOS: No
MnWAS Loc/Hrs: Arrival/Departure Building - 24 Hours
Attended: All/Mon-Fri/0730-2000
Fuel: 100LL
Self Service Fuel: No
After Hrs Service: 507-553-3100
FBO(s): Wells Aviation, Inc. - 507-553-3100
Ground Transport: None
Food Service: None
Dining: Mary's Cookin' - 507-553-3191 - 2.50 Miles
Lodging: Well's Travel Inn - 507-553-5211 - 2.50 Miles
Airport Events: Fly-In Breakfast - July
Underwing Camp: No
Campgrounds: County Park - 8 Miles
Phil's Park - 8 Miles
Golf Courses: Located By Thompson Park - Holes: 9
Local Attractions: New Swimming Pool
Theater (Open On Weekends)
2 Parks & Playgrounds
Comments: Manager's Cell Phone Number - 320-841-0479

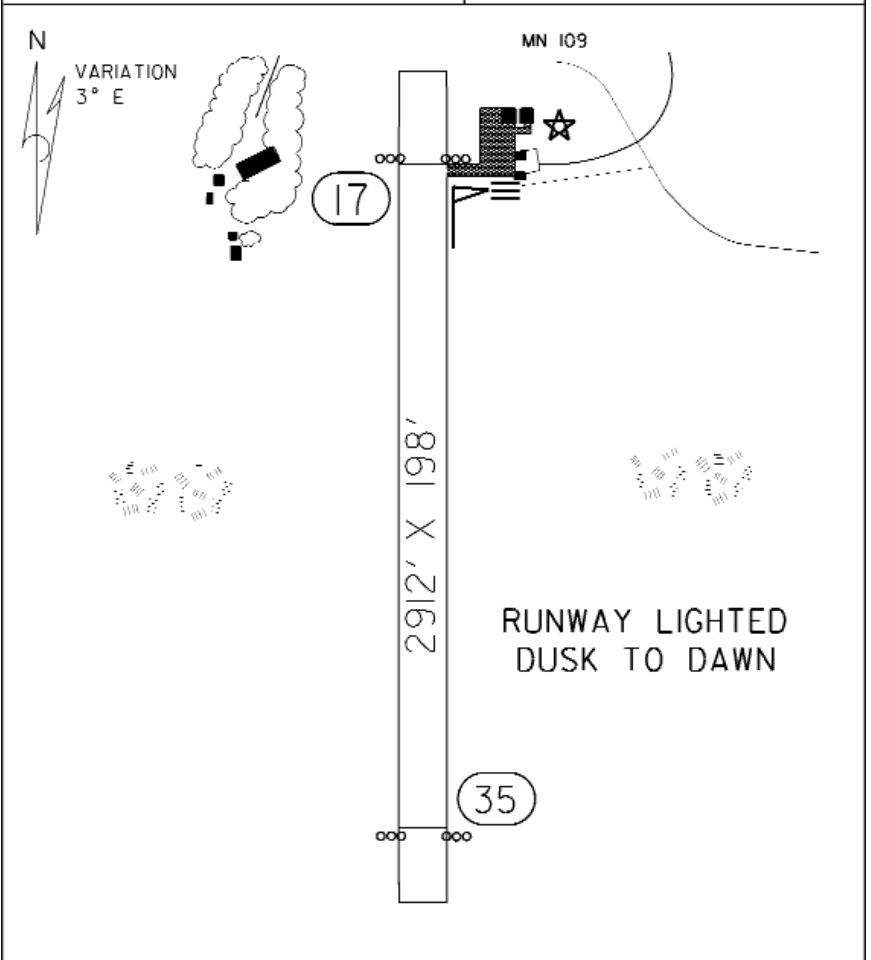

FIELD ELEV. 1119'

(68Y)

WELLS



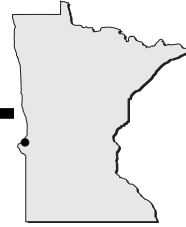
SEC. CH: OMAHA NORTH
LAT: 43° 44.0'
LONG: 93° 47.0'
COMM: CTAF: 122.9
MPLS CTR: 127.75
RNAV: (AEL 109.8) R277 DI8.5
TPA: 2019' (900')



WELLS MUNICIPAL AIRPORT

WELLS

Wheaton - ETH



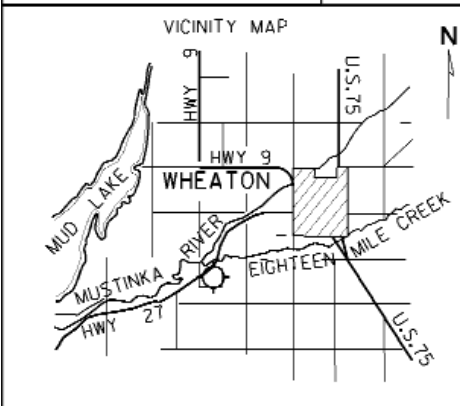
Airport Manager: Clarence Juelich - 320-563-4110
Contact Person: Jon Mathias - 320-563-4195
Chamber of Com: 320-563-8271 - www.redrivermall.com

Aero Cht Coord: 9-B
AWOS/ASOS: 320-563-4975 - NDB 326
MnWAS Loc/Hrs: NA
Attended: Unattended
Fuel: 100LL
Self Service Fuel: No
After Hrs Service: 320-563-8403
FBO(s): None
Ground Transport: Local Police - 320-563-4214
Food Service: None
Dining: Country Corner Cafe - 320-563-4646 - 3 Miles
Lodging: Wheaton Inn - 320-563-8236 - 3 Miles
Airport Events: None Reported
Underwing Camp: Yes
Campgrounds: Traverse County Fairgrounds - Wheaton
Traverse County Park - Lake Traverse
Golf Courses: Wheaton Country Club - Adjacent To Airport
Local Attractions: Traverse County Historical Society Museum
Lake Traverse
Lawndale Game Farm
World's Largest Mallard
Comments: City Of Wheaton Web Site - www.cityofwheaton.com

FIELD ELEV. 1025'

(ETH)

WHEATON



SEC. CH: TWIN CITIES (S)

LAT: 45° 46.8'

LONG: 96° 32.6'

COMM: CTAF: 122.9 (L)

AWOS: 326 NDB

FSS(MORRIS RCO): 122.25

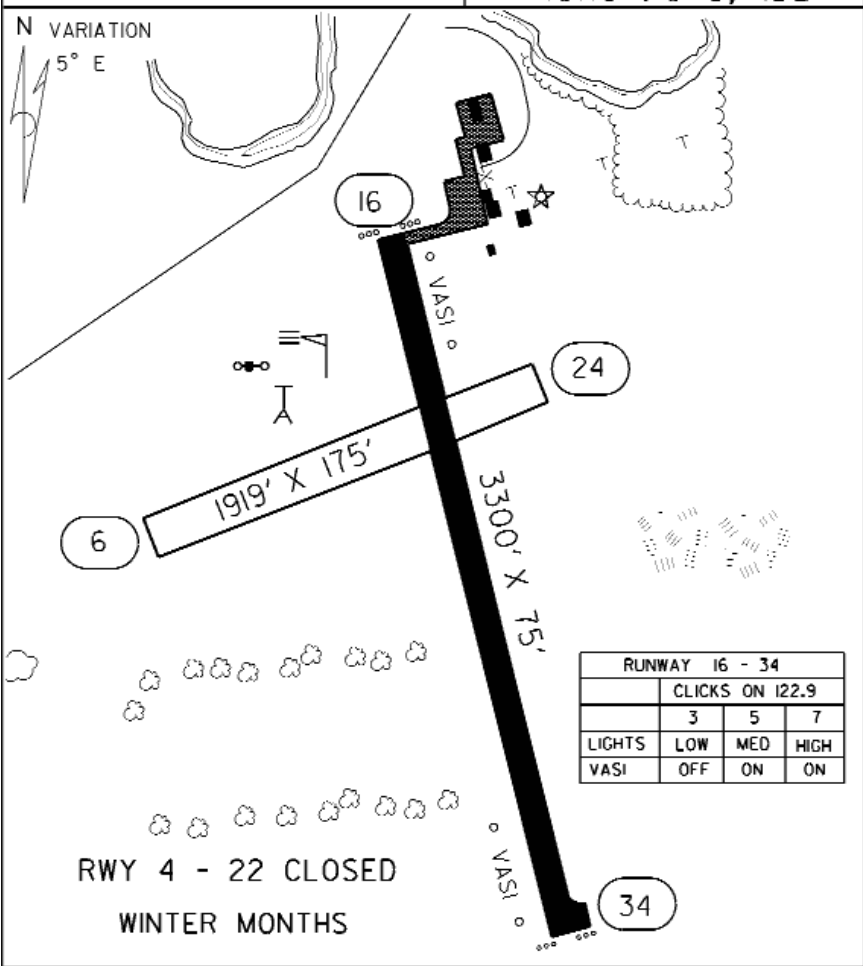
MPLS CTR: 126.1

RNAV: (MOX 109.6) R293 D27.4

NDB: (ETH) 326

TPA: 2000' (975')

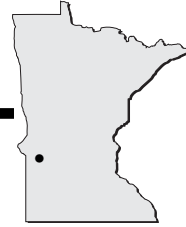
APPROACH: GPS, NDB



WHEATON MUNICIPAL AIRPORT

WHEATON

Willmar - ILL
www.ci.willmar.mn.us



Airport Manager: Steve Wright - 320-214-9669 - swright@ci.willmar.mn.us

Contact Person: Steve Wright - 320-214-9669 - swright@ci.willmar.mn.us

Chamber of Com: 320-235-0300 - www.willmarareachamber.com

Aero Cht Coord: 10-E

AWOS/ASOS: 320-235-8287 - VOR 113.7

MnWAS Loc/Hrs: Arrival/Departure Building - 24 Hours

Attended: All/All/0800-1800

Fuel: 100LL, Jet A

Self Service Fuel: 100LL Only: Visa, Mastercard, Discover

After Hrs Service: 320-235-7985

FBO(s): Willmar Air Service, Inc. - 320-235-4844 - 122.8 - willmara@tds.net - www.willmarairservice.com

Ground Transport: Jake's Taxi - 320-235-7044
Village Auto - 320-235-2266
Courtesy Car Available

Food Service: Vending Machines

Dining: Perkins - 2 Miles
Bixby's Café - 2 Miles
Applebee's - 3 Miles
McDonald's - 3 Miles
Burger King - 3 Miles
Dairy Queen - 3 Miles
Quizno's Subs - 2 Miles
Grizzlie's Bar & Grill - 2 Miles

Lodging: Holiday Inn - 5 Miles - 320-235-6060

Airport Events: Willmar Airfest - First Sunday In September

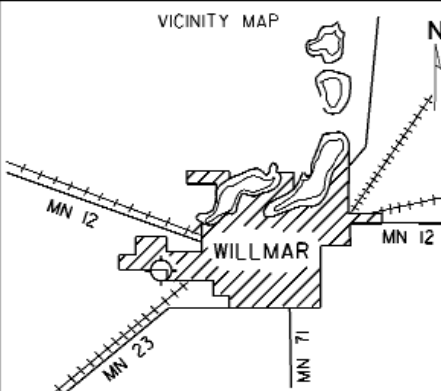

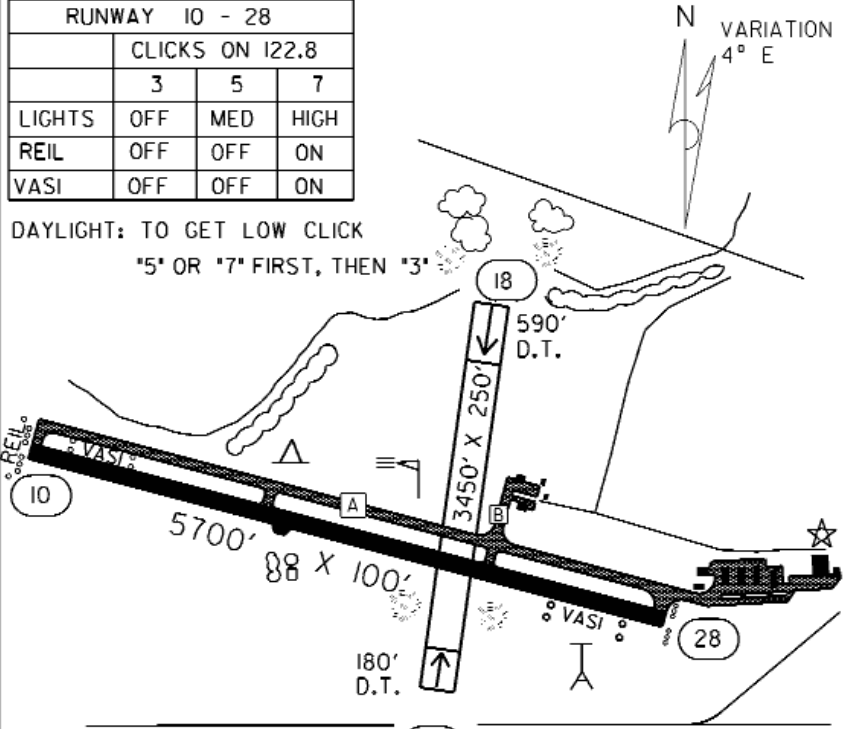
Underwing Camp: No

Campgrounds: 5 Campgrounds Nearby
Sibley State Park

Golf Courses: Eagle Creek Golf Course - 320-235-1166
Valley Golf Course - 320-235-6790

Local Attractions: Robbins Island Park
Kandiyohi County Historical Museum
Willmar Fest - June
Sunshine Music Festival

Comments: New airport under construction (2 miles west) - call manager for details.

FIELD ELEV. 1127'	(ILL)	WILLMAR																									
	<p>SEC. CH: TWIN CITIES (S) LAT: 45° 07.0' LONG: 95° 05.3' COMM: CTAF: 122.8(L) AWOS: 113.7 VOR RCO FSS: 122.15  MPLS CTR: 125.5 RNAV: (ILL 113.7) ON AIRPORT TPA: 1930' (803') APPROACH: GPS, LOCALIZER & VOR</p>																										
<table border="1" style="width: 100%; border-collapse: collapse; text-align: center;"> <tr> <th colspan="4">RUNWAY 10 - 28</th> </tr> <tr> <td></td> <td colspan="3">CLICKS ON 122.8</td> </tr> <tr> <td></td> <td>3</td> <td>5</td> <td>7</td> </tr> <tr> <td>LIGHTS</td> <td>OFF</td> <td>MED</td> <td>HIGH</td> </tr> <tr> <td>REIL</td> <td>OFF</td> <td>OFF</td> <td>ON</td> </tr> <tr> <td>VASI</td> <td>OFF</td> <td>OFF</td> <td>ON</td> </tr> </table> <p>DAYLIGHT: TO GET LOW CLICK "5" OR "7" FIRST, THEN "3"</p>	RUNWAY 10 - 28					CLICKS ON 122.8				3	5	7	LIGHTS	OFF	MED	HIGH	REIL	OFF	OFF	ON	VASI	OFF	OFF	ON			
RUNWAY 10 - 28																											
	CLICKS ON 122.8																										
	3	5	7																								
LIGHTS	OFF	MED	HIGH																								
REIL	OFF	OFF	ON																								
VASI	OFF	OFF	ON																								
<p>RWY 18/36 CLOSED WINTER MONTHS</p>																											

WILLMAR MUNICIPAL AIRPORT
(JOHN L. RICE FIELD)

WILLMAR

Windom - MWM

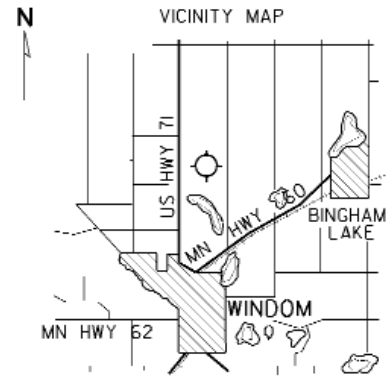


Airport Manager: Dennis Nelson - 507-831-6120
Contact Person: Scott Veenker - 507-831-6120
Chamber of Com: 800-7-WINDOM -
www.winwacc.com
Aero Cht Coord: 13-E
AWOS/ASOS: 507-831-1833 - VHF 118.525
MnWAS Loc/Hrs: Arrival/Departure Building - 24 Hours
Attended: Unattended
Fuel: 100LL
Self Service Fuel: No
After Hrs Service: 507-830-1664
FBO(s): None
Ground Transport: None
Food Service: Pop Machine
Dining: Jack Slades - 507-831-2280 - 2.50 Miles
Lodging: Johnson Motel - 507-831-3111 - 2.50 Miles
Super 8 Motel - 507-831-1120 - 3 Miles
Guardian Inn - 507-831-1809 - 2.50 Miles
Airport Events: None Reported
Underwing Camp: Yes
Campgrounds: Kilen Woods State Park - 507-662-6258 - 11 Miles
City Park - 4 Miles
County Park - Talcot Lake - 17 Miles
Golf Courses: Windom Golf Course - Gas Carts For Rent - Holes: 9
Local Attractions: Cottonwood Lake - 4 Miles - Swimming, Fishing
Riverfest - Second Weekend In June
Flea Market - First Weekend In November
Comments: None

FIELD ELEV. 1410'

(MWM)

WINDOM



SEC. CH: OMAHA NORTH
 LAT: 43° 54.8'
 LONG: 95° 06.6'

COMM:

CTAF: 122.9 ACTIVATE 122.8 (L)

AWOS: 118.525 VHF

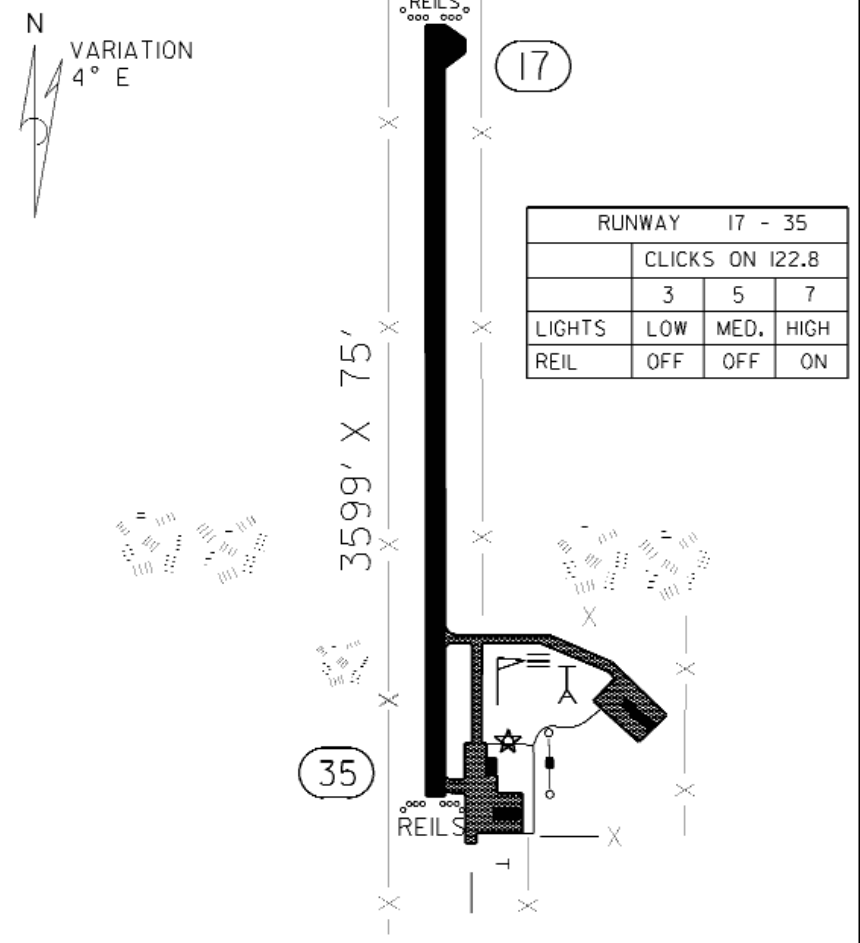
MPLS CTR: 127.1

RNAV: (RWF 113.3) R172 D33.3

NDB: (MWM) 203

TPA: 2210' (800')

APPROACH: NDB, RNAV



WINDOM MUNICIPAL AIRPORT

WINDOM

Winona - ONA



Airport Manager: Keith Nelson - 507-457-8274 - knelson@cityhall.luminet.com

Contact Person: George Bolon - 507-452-2220

Chamber of Com: 800-657-4972 - www.visitwinona.com

Aero Cht Coord: 12-L

AWOS/ASOS: 507-453-2991 - VOR 111.4

MnWAS Loc/Hrs: Win Air - Monday-Sunday, 8:00 A.M.-Sunset
Training Center - Monday-Sunday, 8:00 A.M.-Sunset

Attended: All/All/0800-Dusk

Fuel: 100LL, Jet A

Self Service Fuel: No

After Hrs Service: 507-452-2220

FBO(s): Win Air - 507-452-2220 - 122.8

Ground Transport: Taxi
Hertz Rent-A-Car - 507-454-2888

Food Service: Golden Harvest Cafe & Bakery - 5 Blocks

Dining: Beier's - 507-452-3390 - 3 Miles
Green Mill - 8 Miles
Perkins - 507-452-1618 - 8 Miles
Country Kitchen - 507-454-5104 - 4 Miles

Lodging: Quality Inn - 507-454-4390 - 8 Miles
Riverport Inn (Best Western) - 507-452-0606 - 8 Miles
Days Inn - 507-454-6930 - 4 Miles
AmericInn Motel - 507-457-0249 - 4 Miles
Holiday Inn Hotel & Suites - 507-453-0303 - 8 Miles

Airport Events: Fly-In - Fourth Of July Weekend

Underwing Camp: No

Campgrounds: Prairie Island Campground - 507-452-4501 - 4 Miles

Golf Courses: Westfield Golf Course - 507-452-8700 - 3 Miles
Cedar Valley Golf Course - 507-457-3129 - 15 Miles
Winona Golf Course - 507-452-3535 - 10 Miles

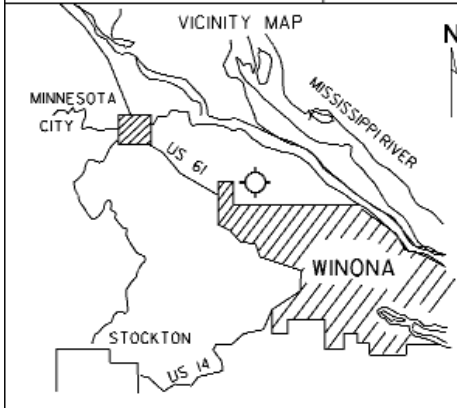
Local Attractions: Winona County Historical Society - 507-454-2723
Historic Tours - See FBO For Details

Comments: The natural beauty of the Winona Area is unmatched. Biking, skiing, fishing, hunting, boating, hiking and swimming are readily available; or enjoy the world class stained glass windows and landmark architecture.

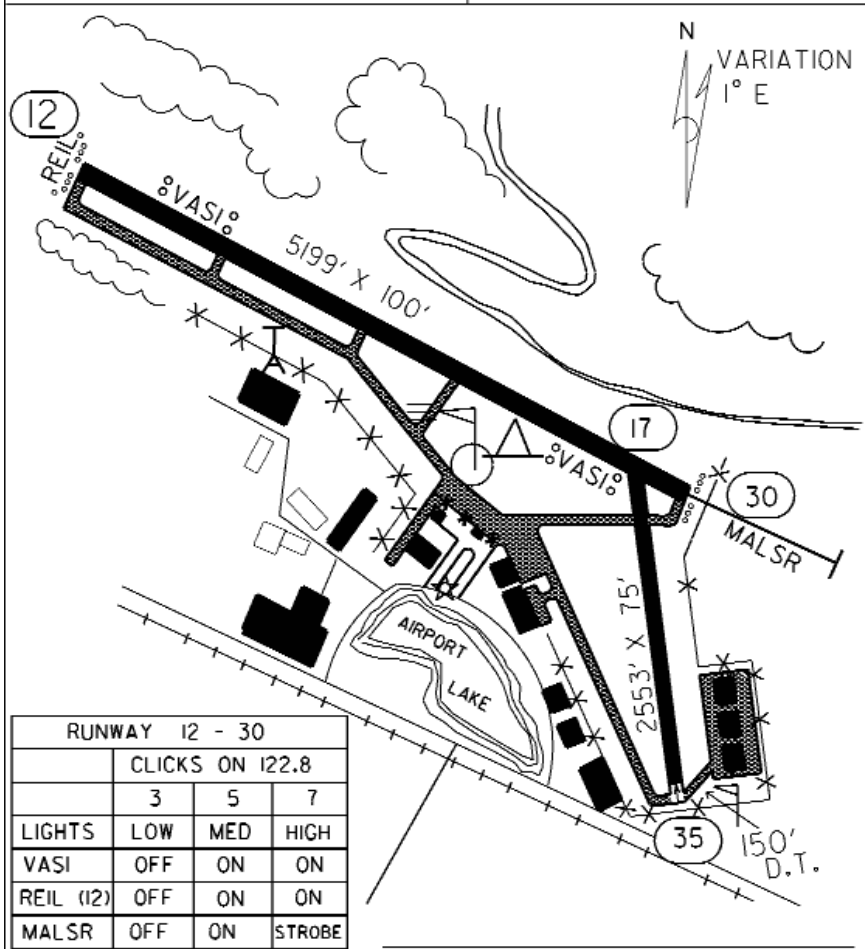
FIELD ELEV. 656'

(ONA)

WINONA



SEC. CH: GREEN BAY (S)
 LAT: 44°04.6'
 LONG: 91°42.5'
 COMM: CTAF: 122.8(L)
 AWOS: III.4 VOR
 RCO FSS: 122.15
 MPLS CTR: 128.6
 RNAV: (ONA III.4) AT FIELD
 TPA: 1656' (1000')
 RWY 30 & 35 RGT TFC
 APPROACH: VOR, RNAV



RUNWAY 12 - 30			
	CLICKS ON 122.8		
	3	5	7
LIGHTS	LOW	MED	HIGH
VASI	OFF	ON	ON
REIL (12)	OFF	ON	ON
MALSR	OFF	ON	STROBE

WINONA MUNICIPAL AIRPORT
(MAX CONRAD FIELD)

WINONA

Winsted - 10D



Airport Manager: Russ Paschke - 320-485-3720
Contact Person: Betty Zachmann - 320-485-2366 - clerk@winsted.mn.us

Chamber of Com: 320-485-4850 - www.winstedarea.com

Aero Cht Coord: 11-G
AWOS/ASOS: No
MnWAS Loc/Hrs: NA
Attended: All/All/0800-1800
Fuel: 100LL

Self Service Fuel: No
After Hrs Service: 320-485-3720
FBO(s): None

Ground Transport: Contact - 320-485-3891
Food Service: Convenience Stores - 1 Mile
Dining: The Pantry - 320-485-9172 - 1 Mile
Blue Note Bar & Ballroom - 320-485-9698 - 1 Mile
Bailey's Tavern & Grill - 320-485-9595 - 1 Mile
Subway - 320-485-2000 - 1 Mile
V's Grill - 320-485-3333 - 1 Mile

Lodging: Winsted Motel - 320-485-4441 - 1 Mile

Airport Events: Chili Feed In January

Underwing Camp: Yes

Campgrounds: City Of Winsted - 320-485-2366 - 1 Mile
Shadow Brook - 3 Miles

Golf Courses: Shadow Brook - 3 Miles

Local Attractions: Winsted Lake
7 Municipal Parks
1 County Park
Luce Line Trail

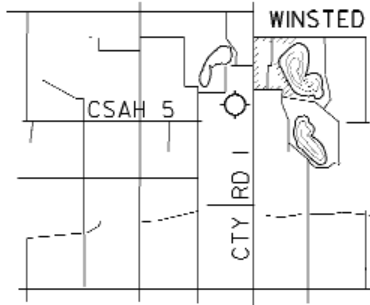
Comments: Additional Information Phone - 320-485-2366
Winstock Country Music Festival - www.winstockfestival.com - June - Adjacent To Airport
City Web Site - www.winsted.mn.us

FIELD ELEV. 1030'

(IØD)

WINSTED

VICINITY MAP



N

SEC. CH: TWIN CITIES (S)

LAT: 44° 57.0'

LONG: 94° 04.0'

COMM: CTAF: 122.9

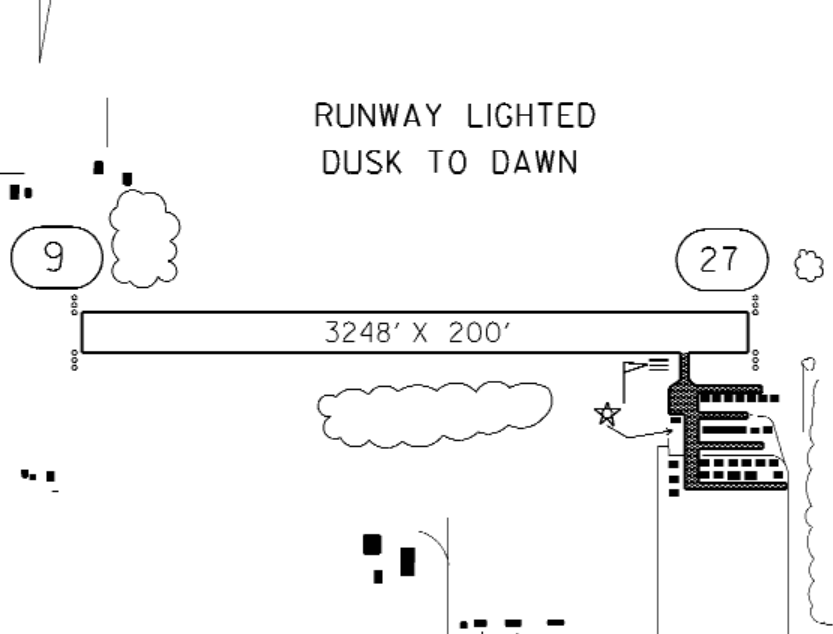
MPLS CTR: 125.5

RNAV: (DWN 109.0) R109 D18.6

TPA: 1830' (800')



N VARIATION
3° E



RUNWAY LIGHTED
DUSK TO DAWN

WINSTED MUNICIPAL AIRPORT

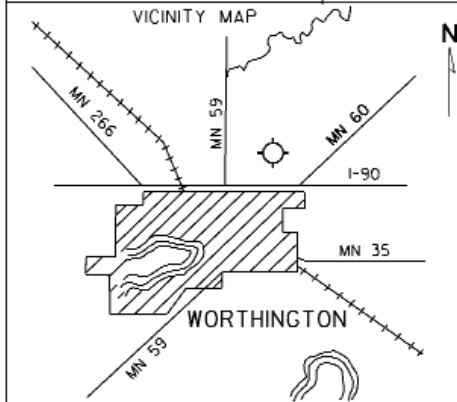
WINSTED

Worthington - OTG
www.ci.worthington.mn.us/Airport.htm

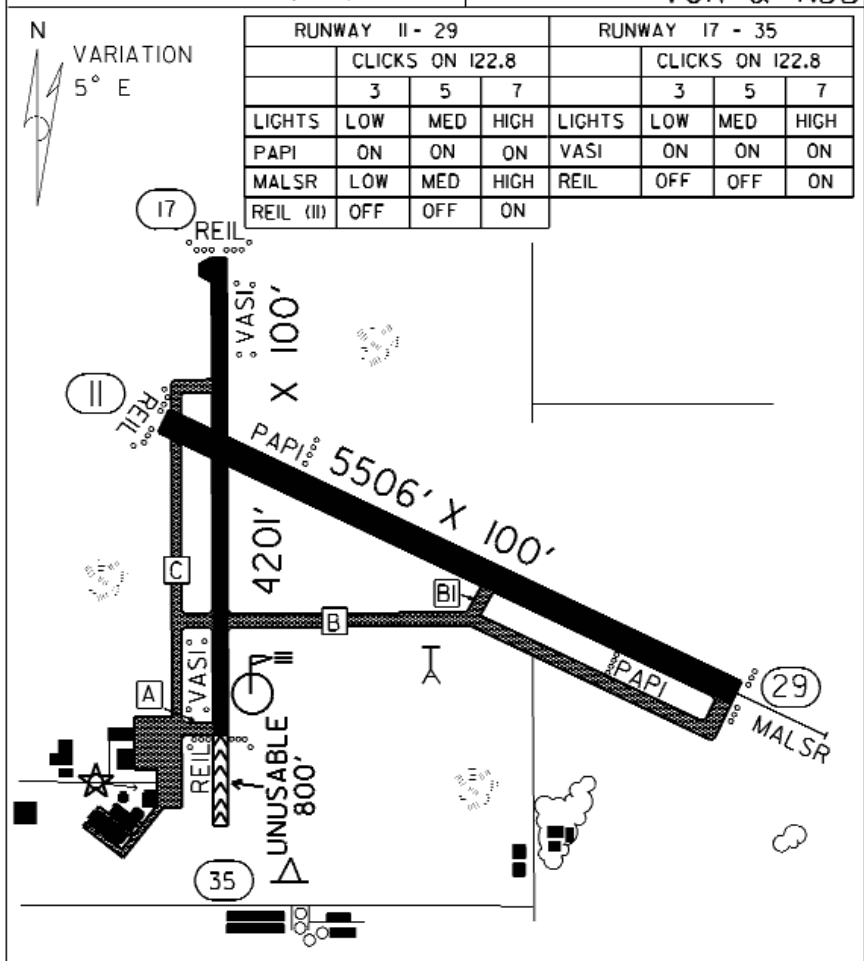


Airport Manager: Robert Filson - 507-372-8601 - rfilson@mail.ci.worthington.mn.us
Contact Person: Jon Armstrong - 507-372-9293
Chamber of Com: 507-372-2919 - www.ci.worthington.mn.us
Aero Cht Coord: 13-D
AWOS/ASOS: 507-376-9441 - VOR 110.6
MnWAS Loc/Hrs: Arrival/Departure Building - 24 Hours
Attended: All/Mon-Fri/0800-1700
Fuel: 100LL, Jet A
Self Service Fuel: Visa, Mastercard
After Hrs Service: 507-376-9293
FBO(s): Integrity Aviation, Inc. - 507-376-9293 - 122.8 - cameron@integrityaviation.com - www.integrityaviation.com
Ground Transport: Worthington Taxi Service - 507-372-4300
Airport Courtesy Car
Food Service: Vending Machines
Dining: Country Kitchen - 1 Mile
Perkins - 507-372- 7761 - 1 Mile
Stephanie's - 507-372-4860 - 1 Mile
Lodging: Travel Lodge - 507-372-2991 - 1 Mile
AmericInn Motel - 507-376-4500 - 1 Mile
Holiday Inn Express - 507-372-2333 - 1 Mile
Airport Events: Fly-In Breakfast & Air Show As Scheduled
Underwing Camp: Yes
Campgrounds: Olson Campgrounds - 507-372-8650
Golf Courses: Prairie View Golf Course - 507-372-8670 - Holes: 18
Worthington Country Club - 507-376-5142 - Holes: 18
Local Attractions: Pioneer Village
Olson Campground
20 Municipal Parks
Lake Okabena
Comments: Additional After Hours Service Phone - 507-360-9959
For All Services Contact Integrity Aviation, Inc.

FIELD ELEV. 1574' (OTG) WORTHINGTON



SEC. CH: OMAHA NORTH
 LAT: 43° 39.3'
 LONG: 95° 34.8'
 COMM: CTAF: 122.8(L)
 AWOS: 110.6 VOR
 RCO FSS: 123.6R, 122.1R, 110.6T
 MPLS CTR: 132.05
 RNAV: (OTG 110.6) ON AIRPORT
 TPA: 2400' (826')
 APPROACH: ILS, GPS,
 VOR & NDB



WORTHINGTON MUNICIPAL AIRPORT WORTHINGTON



**Public
Seaplane
Bases**

FDC Notice

Excerpt from FDC Notice: FDC 2/5167 Special Notice
VFR Operations in the United States.

A. In the interest of National Security and to the extent practicable, pilots are advised to avoid the airspace above, or in proximity to, sites such as nuclear power plants, dams, refineries, industrial complexes, and other similar facilities. Pilots should not circle as to loiter in the vicinity of such facilities.

Seaplane pilots should check for dams and powerplants in proximity to the waters where they intend to operate.

SEAPLANE OPERATIONS

1. State of Minnesota

A. Minnesota Rules 8800.2600 Compliance with Marine Traffic Rules: All seaplanes must comply with marine traffic rules to the extent that such rules do not interfere with the safe operations of an aircraft.

B. Minnesota Rules 8800.2700 Approaches and Takeoffs: All approaches to and takeoffs from the water area shall be made in such a manner as to clear all structures on the land by at least 100 feet, and wherever the area of the body of water will permit, such landing and takeoffs shall be made at a distance of not less than 300 feet, both laterally and vertically, from any boat or person on the surface of the water, or as near to 300 feet as the area will permit..

C. Seven County Metro Area Operations: Department of Transportation, Office of Aeronautics Minnesota Rules 8800.2800; Seaplane operations are permitted only on the following public waters within the seven county metro area.

Anoka County	Carver County	Hennepin County	Ramsey County
Centerville Lake	Goose Lake	Bryant Lake	Bald Eagle Lake
Coon Lake	Hazeltine Lake	Diamond Lake	Lake Owasso
George Watch Lake	Lake Minnewashta	Eagle Lake	Long Lake
Ham Lake	Lake Patterson	Fish Lake	Mississippi River
Howard Lake	Lake Riley	French Lake	Turtle Lake
Lake George	Lake Waconia	Lake Independence	White Bear Lake
Linwood Lake	Lunsten Lake	Lake Minnetonka	
Martin Lake	Mud Lake	Excluding the	Scott County
Mississippi River	Oak Lake	Following:	Cedar Lake
Mud Lake	Parley Lake	<i>Black Lake</i>	Geis Lake
Otter Lake	Pierson Lake	<i>Emerald Lake</i>	Pleasant Lake
Peltier Lake	Tiger Lake	<i>French Lake</i>	Prior Lake East
Pickerel Lake		<i>Forest Lake</i>	Prior Lake West
Reshenau Lake	Dakota County	<i>Gray's Bay</i>	Spring Lake
Rice Lake	Alimagnet Lake	<i>Libb's Lake</i>	
Round Lake	Byllesby Reservoir	<i>Peavy Lake</i>	Washington County
	Crystal Lake	<i>Seton Lake</i>	Big Carnelian Lake
	Lake Marion	<i>Tanager Lake</i>	Big Marine Lake
	Mississippi River	Lake Sarah	Clear Lake
	Orchard Lake	Medicine Lake	Forest Lake
	St. Croix River	Mississippi River	Lake Elmo
		Ox Yoke Lake	Mississippi River
		Schmidt Lake	Oneka Lake
		Whaletail Lake	*St. Croix River

*Pilots are requested to maintain 2000 feet above the terrain while flying over the portions of the St. Croix River designated and depicted on the Federal charts as "National Scenic Riverway" administered by the National Park Service.

All seaplane operations are prohibited from 11 A.M. (CDST) to 6 P.M. (CDST) on Saturdays, Sundays, and National Legal Holidays between June 1 and September 15 on the following public waters:

1. Lake Minnetonka and all bays and lakes therein.
2. White Bear Lake and all bays and lakes therein.
3. Lake Owasso and all bays and lakes therein.

This restriction shall not apply to the private or personal seaplane licensee while operating to and from the licensed base subject to the following conditions:

1. Such operations are limited to a maximum of one takeoff and one landing during these restricted hours; and
2. Such operations are authorized only when lake traffic and use permit such operations to be in a safe and reasonable manner.

SEAPLANE OPERATIONS

D. Department of Natural Resources
NR #1 Minnesota State Park Rules

"It is unlawful for any person to land any aircraft on lands or waters totally within the boundaries of any State Park except by permit or on a designated airport or landing strip or in making an emergency landing, conducting rescue operations or in conducting or assisting in the conduct of official business of the United States of America, the State of Minnesota, or the County in which the park is located."

Lakes totally within the boundaries of a State Park. For possible additions or changes contact the Division of Parks and Recreation.

Bear Head Lake State Park

Bear Head Lake
Square Lake
Blueberry Lake

Blue Mound State Park

Upper Mound Lake
Lower Mound Lake

Camden State Park

Browner Lake

Fort Snelling State Park

Snelling Lake
Gun Club Lake

George H. Crosby Manitou State Park

Benson Lake

Glacial Lake State Park

Signalness Lake
Mountain Lake

Glendalough State Park

Annie Battle Lake
Sunset Lake
Molly Stark Lake

Hayes Lake State Park

Hayes Lake

Itasca State Park

Lake Itasca
Elk Lake
Various Others

Lake Bronson State Park

Lake Bronson

Lake Carlos State Park

Hidden Lake

Lake Louise State Park

Lake Louise

Lake Maria State Park

Maria Lake
Slough Lake
Bjorkland Lake
Putnam Lake

Maplewood State Park

Beers Lake
Twenty-one Lake
Various Others

Mille Lacs Kathio State Park

Ogechie Lake
Shakopee Lake

Rice Lake State Park

Rice Lake

Savanna Portage State Park

Savanna Lake
Wolf Lake
Lake Shumway
Loon Lake

Scenic State Park

Coon Lake
Tell Lake
Sandwich Lake

Sibley State Park

Swan Lake

Split Rock Creek State Park

Split Rock Lake

William O'Brien State Park

Lake Alice

To obtain maps of the above State Parks, call or write to:

Division of Parks and Recreation
Department of Natural Resources
500 LaFayette Road
St. Paul, MN 55155-4039
651-296-6157 / 888-646-6367

SEAPLANE OPERATIONS

DNR-Migratory Waterfowl Sanctuary Order Number 30

It has been determined in the best interests of proper game management to have waters set aside for migratory waterfowl feeding and resting areas. Therefore, the Department of Natural Resources prescribes the following regulations relating thereto:

Waterfowl Hunting Regulations

Motors prohibited on migratory waterfowl feeding and resting areas.

Annually a list of waters is designated by Commissioner's Order and by posting as migratory waterfowl feeding and resting areas during the open waterfowl season. No persons other than agents of the Commissioner in the performance of their duties, may use any kind of motor propelled watercraft or aircraft on the listed waters during the open migratory waterfowl season. For current information concerning the restricted water areas and the Migratory Waterfowl Sanctuary Order Number 30, Call the Department of Natural Resources at (651) 296-3344.

2. Federal

A. Regulations regarding flights over chartered National Park Service Areas, U.S. Fish and Wildlife Service areas, and U.S. Forest Service Areas.

The landing of aircraft is prohibited on lands or waters administered by the National Park Service, the U.S. Fish and Wildlife Service, or the U.S. Forest Service without authorization from the respective agency. Exceptions include 1) when forced to land due to an emergency beyond the control of the operator, 2) at officially designated landing sites, and 3) on approved official business of the United States Government.

All aircraft are requested to maintain a minimum altitude of 2000 feet above the terrain of the following: National Parks, Monuments, Seashores, Lakeshores, Recreation Areas and Scenic Riverways administered by the National Park Service, National Wildlife Refuges, Big Game Refuges, Game Ranges, and Wildlife Ranges administered by the U.S. Fish and Wildlife Service, and Wilderness and Primitive Areas administered by the U.S. Forest Service.

.....Depicts the boundary of National Park Service Areas, U.S. Fish and Wildlife Service Areas, and U.S. Forest Service Wilderness Primitive Areas on NOAA Sectional Aeronautical Charts.

B. Departments that have, or may have additional restrictions

(1.) Department of the Interior - National Parks, Forests

A. National Wildlife Refuge

Restrictions as printed on current NOAA Sectional Aeronautical Charts

Refuge	Location
Agassiz	Thief River Falls
Big Stone	Ortonville
Tamarac	Detroit Lakes
Rice Lake	Aitkin
Mille Lacs	Isle
Sherburne	Saint Cloud

SEAPLANE OPERATIONS

B. Voyageurs National Park

Pending regulations will permit operations in the following lakes:

Locator Lake	Mukooda Lake
War Club Lake	Little Trout Lake
Quill Lake	Kabetogama Lake
Loiten Lake	Namakan Lake
Shoepack Lake	Rainy Lake

Superintendent
Voyageurs National Park
3131 Highway 53
International Falls, MN 56649-8904
(218) 283-9821

C. St. Croix National Scenic Riverway

Restrictions as printed on current NOAA Sectional Aeronautical Chart

Superintendent
National Park Service
P.O. Box 708
St. Croix Falls, WI 54024
(715) 483-3287

(2.) Department of Agriculture - National Forests

A. Chippewa National Forest

No Restrictions as of January 1, 1983

Supervisor
U.S.D.A. Forest Service
Ash Avenue NW
Cass Lake, MN 56633
(218) 335-8600

B. Superior National Forest

Restrictions within the Boundary Waters Canoe Area Wilderness (BWCAW)

Prohibited areas: P-204, P-205, and P-206 - surface to 4000' MSL - as depicted on the current Minnesota Aeronautical Chart and the Green Bay and Twin Cities NOAA Sectional Aeronautical Charts.

U.S.D.A. Forest Service
402 - 11th Street SE
Grand Rapids, MN 55744
(218) 327-4176

(3). Department of the Army

Restricted with specific provisions: Orwell Dam and Reservoir - Fergus Falls, Minnesota

District Manager
St. Paul District Corps of Engineers
Western Flood Control Project Office
Suite 102 Feder Building, 15 S. 21st St.
Fargo, ND 58103-1435
(701) 232-1894

Authorized Landing Sites for Seaplane Operations in the Seven County Metro Area

Seaplane operations are permitted only on the following bodies of water in the Seven County Metropolitan Area. The coordinates listed are approximate.

Anoka County

Centerville Lake	45° 9.6'	93° 4.2'
Coon Lake	45° 17.8'	93° 10.5'
George Watch Lake	45° 10.6'	93° 5.4'
Ham Lake	45° 15.4'	93° 13.4'
Howard Lake	45° 15.7'	93° 2.5'
Lake George	45° 21.6'	93° 20.2'
Linwood Lake	45° 21.1'	93° 6.5'
Martin Lake	45° 23.1'	93° 5.0'
Mississippi River		
Mud Lake	45° 15.9'	93° 1.1'
Otter Lake	45° 7.4'	93° 2.5'
Peltier Lake	45° 10.7'	93° 3.6'
Pickerel Lake	45° 20.3'	93° 26.9'
Reshenau Lake	45° 9.1'	93° 5.9'
Rice Lake	45° 20.3'	93° 8.8'
Round Lake	45° 4.4'	93° 10.7'

Carver County

Goose Lake	44° 53.5'	93° 50.6'
Hazeltine Lake	44° 50.2'	93° 35.2'
Lake Minnewashta	44° 52.8'	93° 36.6'
Lake Patterson	44° 50.0'	93° 52.4'
Lake Riley	44° 50.1'	93° 31.3'
Lake Waconia	44° 52.2'	93° 46.9'
Lundsten Lake	44° 52.1'	93° 42.6'
Mud Lake	44° 56.5'	93° 47.2'
Oak Lake	44° 57.3'	93° 47.7'
Parley Lake	44° 52.8'	93° 43.7'
Pierson Lake	44° 49.7'	93° 41.6'
Tiger Lake	44° 46.6'	93° 57.3'

Dakota County

Alimagnet	44° 45.0'	93° 15.0'
Byllesby Reservoir	44° 30.9'	93° 58.9'
Crystal Lake	44° 43.3'	93° 15.9'
Lake Marion	44° 39.6'	93° 16.5'
Mississippi River		
Orchard Lake	44° 42.1'	93° 18.6'
St. Croix River		

Hennepin County

Bryant Lake	44° 52.7'	93° 25.8'
Diamond Lake	45° 12.1'	93° 30.5'
Eagle Lake	45° 4.4'	93° 24.9'
Fish Lake	45° 5.3'	93° 27.9'
French Lake	45° 10.7'	93° 30.5'
Lake Independence	44° 1.7'	93° 28.9'
Lake Minnetonka	44° 56.7'	93° 32.7'

Seaplane Operations are NOT permitted on the following portions of Lake Minnetonka:

<i>Black Lake</i>	44° 55.9'	93° 38.1'
<i>Emerald Lake</i>	44° 55.8'	93° 40.3'
<i>French Lake</i>	44° 57.5'	93° 35.0'
<i>Forest Lake</i>	44° 57.4'	93° 38.0'
<i>Gray's Bay</i>	44° 57.2'	93° 29.6'
<i>Libb's Lake</i>	44° 56.8'	93° 29.2'
<i>Peavy Lake</i>	44° 57.9'	93° 32.2'
<i>Seton Lake</i>	44° 56.0'	93° 38.8'
<i>Tanager Lake</i>	44° 57.7'	93° 33.8'
Lake Sarah.....	45° 4.1'	93° 41.3'
Medicine Lake.....	45° 0.3'	93° 24.8'
Mississippi River		
Ox Yoke Lake.....	44° 58.3'	93° 44.7'
Schmidt Lake.....	45° 2.4'	93° 26.0'
Whaletail Lake.....	44° 56.3'	93° 43.6'

Ramsey County

Bald Eagle Lake.....	45° 6.3'	93° 1.1'
Lake Owasso.....	45° 2.2'	93° 7.2'
Mississippi River		
Turtle Lake.....	45° 5.9'	93° 8.3'
White Bear Lake.....	45° 4.2'	92° 58.3'

Scott County

Cedar Lake.....	44° 35.4'	93° 31.4'
Geis Lake.....	44° 41.2'	93° 32.8'
Pleasant Lake.....	44° 36.3'	93° 33.8'
Prior Lake East.....	44° 44.1'	93° 24.6'
Prior Lake West.....	44° 42.8'	93° 26.8'
Spring Lake.....	44° 42.1'	93° 28.6'

Washington County

Big Carnelian Lake.....	45° 8.0'	92° 48.6'
Big Marine Lake.....	45° 13.3'	92° 52.6'
Clear Lake.....	45° 15.5'	93° 0.3'
Forest Lake.....	45° 16.9'	92° 58.1'
Lake Elmo.....	44° 58.9'	92° 53.1'
Mississippi River		
Oneka Lake.....	45° 10.8'	92° 58.2'
*St. Croix River		

*Pilots are requested to maintain 2000 feet above the terrain while flying over portions of the St. Croix River designated and depicted on the Federal charts as "National Scenic Riverway" administered by the National Park Service.

Seaplane Base Index

Ident.	City	Airport Name
BDE	Baudette	Baudette International Airport & Seaplane Base
96M	Bemidji	Moberg Air Base
CDD	Crane Lake	Scott's Seaplane Base
M69	Deerwood	Birch Lake Seaplane Base
M14	Deerwood	Mal's Seaplane Base
9M0	Duluth	North Country Seaplane Base
DYT	Duluth	Sky Harbor Airport & Seaplane Base
9Y5	Eveleth	Sky Harbor Seaplane Base
0G5	Grand Marais	Grand Marais-Cook County Seaplane Base
	Grand Rapids	Bayside Marina Seaplane Base
09I	International Falls	International Falls Seaplane Base
09Y	Inver Grove Heights	Wipline Seaplane Base
8Y4	Lino Lakes	Surfside Seaplane Base
MGG	Maple Lake	Maple Lake Seaplane Base
4MN6	Park Rapids	Whippoorwill Seaplane Base
	Side Lake	Pine Beach Seaplane Base
12D	Tower	Tower Municipal Seaplane Base
M49	Waubun	Jolly Fisherman Seaplane Base

Zebra Mussel Alert For Float Plane Pilots

Float plane pilots are asked to be aware of the presence of an invasive species of clam in several water bodies, and the precautions that should be taken to prevent spreading them to other lakes or rivers. Zebra mussels have become established in Lake Ossawinnamakee, Zumbro Lake, St. Croix River south of Stillwater northern city limits, the Mississippi River from St. Paul downstream to the Iowa border and Lake Superior. The Department of Natural Resources appreciates any efforts float plane pilots can provide in preventing the spread of this damaging exotic species of mussel or other invasive species such as Eurasian watermilfoil. One important way to prevent this spread by float planes is to scrub the floats of their plane while still in the water or on dockage, especially important if the plane has been moored on an infested lake for more than a few hours.

Baudette - BDE

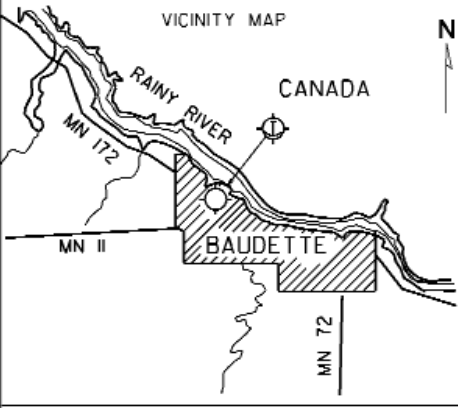


Airport Manager: Thomas Nelson - 218-634-1923 - thomasnel66@hotmail.com
Contact Person: Thomas Nelson - 218-634-1923 - thomasnel66@hotmail.com
Chamber of Com: 800-351-3474
Aero Cht Coord: 3-F
AWOS/ASOS: 218-634-3080 - VHF 126.775
MnWAS Loc/Hrs: Arrival/Departure Building - Same As Attendance Schedule
Attended: All/All/0800-1700
Fuel: 100LL, Jet A
Self Service Fuel: No
After Hrs Service: 218-634-3015
FBO(s): None
Ground Transport: Courtesy Car
Food Service: Vending Machines
Catering
Dining: Ranch House - 218-634-2420 - .50 Mile
Lodging: Walleye Inn - 218-634-1550 - .50 Mile
Baudette Motel - 218-634-2600 - .75 Mile
AmericInn Motel - 218-634-3200
Airport Events: None Reported
Underwing Camp: No
Campgrounds: Lake Of The Woods Campgrounds - 218-634-1694
Golf Courses: Oak Harbor Golf Course & Tennis Club - 218-634-9939
Local Attractions: Many Local Resorts Within 12 Miles Of Airport
Comments: Baudette International Airport is a Port of Entry - U. S. Customs available 24-hours (218-634-2803 or 218-634-2661). Canada Customs for seaplanes only - skis in the winter. Aircraft storage & tiedown areas, land & seaplanes. VOR/DME weather reporting on request 218-634-1923.

FIELD ELEV 1086'

(BDE)

BAUDETTE



SEC. CH: TWIN CITIES (N)

LAT: 48° 43.7'

LONG: 94° 36.7'

COMM: CTAF: 122.8(L)

ASOS: 126.775 VHF

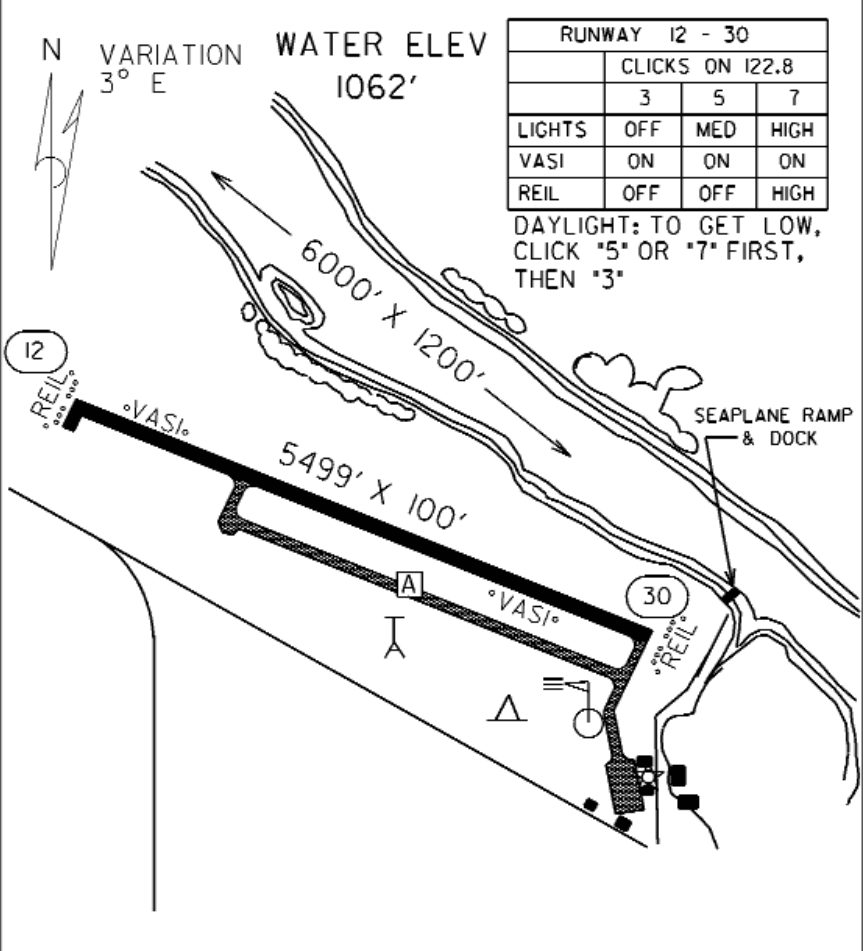
RCO FSS: 122.4

RNAV: (BDE III.6) ON AIRPORT

AIRPORT OF ENTRY

TPA: 2000' (914'/938')

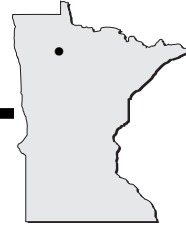
APPROACH: VOR, RNAV & VOR/DME



BAUDETTE INTERNATIONAL AIRPORT & SEAPLANE BASE

BAUDETTE

Bemidji - 96M



Airport Manager: Paul Grand - 218-444-9164 - hlgh@yahoo.com

Contact Person: Paul Grand - 218-751-2468 - hlgh@yahoo.com

Chamber of Com: 800-458-2223 - www.bemidji.org

Aero Cht Coord: 5-F

AWOS/ASOS: 218-759-2501 - VHF 119.275

MnWAS Loc/Hrs: NA

Attended: Unattended

Fuel: Mogas, 100LL

Self Service Fuel: No

After Hrs Service: See Comments

FBO(s): None

Ground Transport: None

Food Service: None

Dining: None

Lodging: None

Airport Events: None Reported

Underwing Camp: No

Campgrounds: Bemidji State Park
KOA
Hamilton's

Golf Courses: Bemidji Town & Country Club
Castle Highlands
Greenwood Golf Course
Sandtrap Golf Course

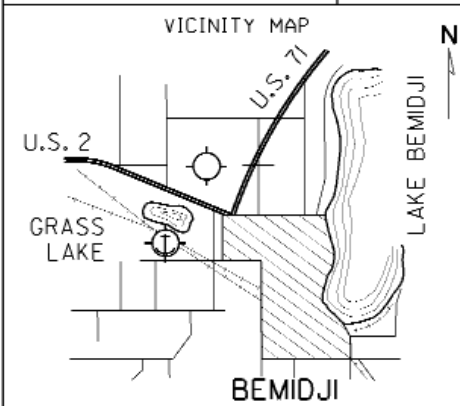
Local Attractions: Statues of Paul Bunyan & Babe the Blue Ox, beautiful Bemidji State Park, excellent lakes for fishing, swimming, boating, wooded areas for hunting, hiking, cross-country skiing, resorts & campgrounds, Bemidji Woolen Mills, Itasca State Park, Concordia Language Village.

Comments: After Hours Service Phone - Phone On Premises
With Seven Contact Numbers Available
Visitor's Web Site - www.visitbemidji.com
University Web Site - www.bemidjistate.edu


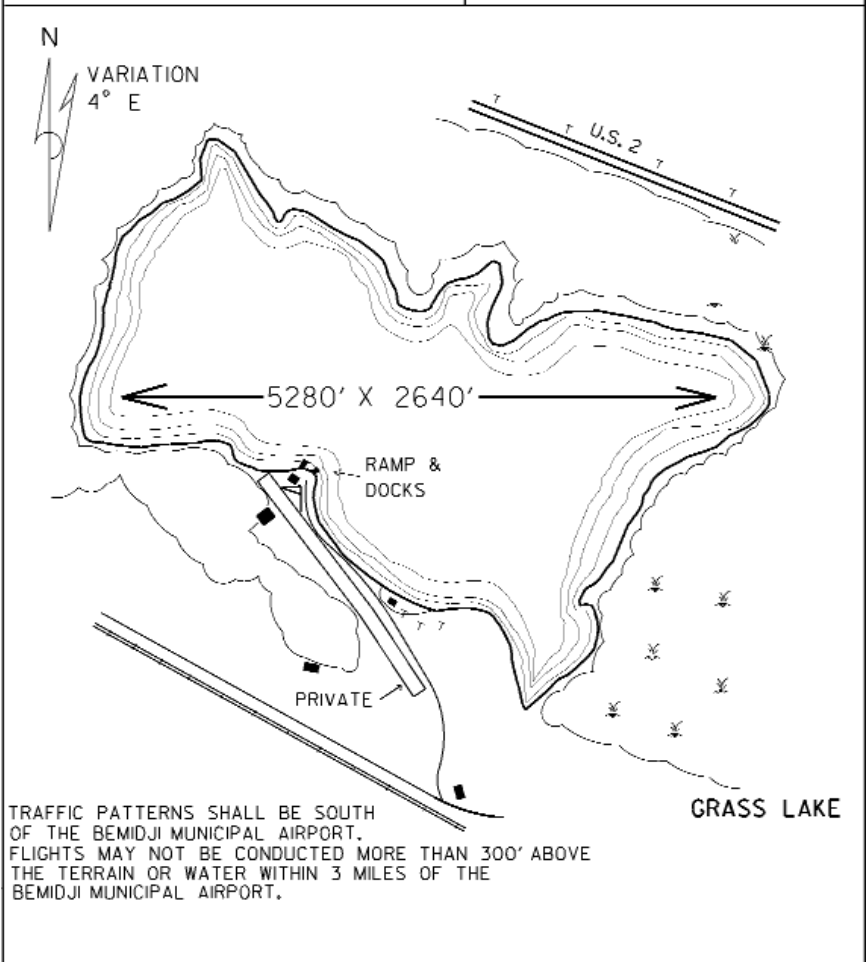
WATER ELEV. 1370'

(96M)

BEMIDJI



SEC. CH: TWIN CITIES (N)
 LAT: 47° 30.0'
 LONG: 94° 56.7'
 COMM: CTAF: 122.9
 AWOS: 119.275 VHF
 MPLS CTR: 134.75
 RNAV: (BJI 108.6) R133 D5.4
 TPA: 1670' (300')

MOBERG AIR BASE

BEMIDJI

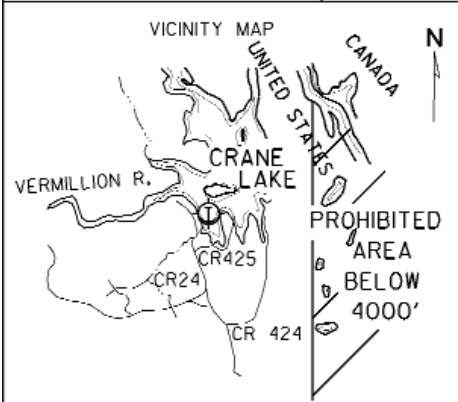
Crane Lake - CDD



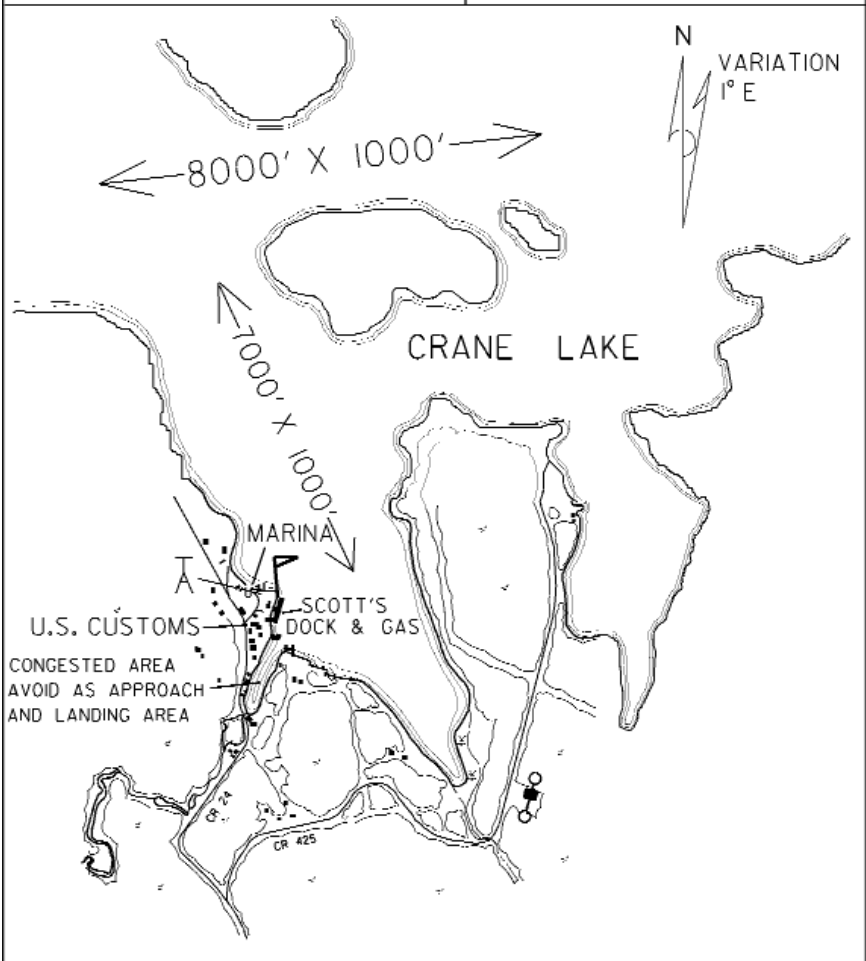
Airport Manager: Darrell Scott - 218-993-2341
Contact Person: Carole Scott - 218-993-2341
Chamber of Com: 218-993-2901 -
www.visitcranelake.com

Aero Cht Coord: 4-K
AWOS/ASOS: 218-993-2467 - NDB 385
MnWAS Loc/Hrs: Restaurant - Same As Attendance Schedule
Attended: May-Sep/All/0700-Dark
Fuel: Mogas, 100LL
Self Service Fuel: No
After Hrs Service: 218-993-2341
FBO(s): None
Ground Transport: None
Food Service: Restaurant On Airport
Dining: On Airport
Lodging: On Airport
Airport Events: None Reported
Underwing Camp: No
Campgrounds: Scott's Resort & Seaplane Base - .50 Mile
Golf Courses: Vermilion River Greens - 12 Miles
Local Attractions: Voyageurs National Park
Comments: U. S. Customs - 218-993-2321 - On-Call Basis

WATER ELEV. 1119' (CDD) CRANE LAKE



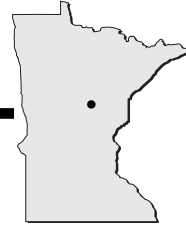
SEC. CH: TWIN CITIES (N)
LAT: 48° 16.0'
LONG: 92° 29.0'
COMM: CTAF: 122.8
AWOS: 385 NDB
RCO FSS: 122.2
RNAV: (INL III.0) RII3 D40.5
NDB: (SCG) 385
LANDING RIGHTS AIRPORT
TPA: 1919' (800')



SCOTT'S SEAPLANE BASE

CRANE LAKE

Deerwood - M69



Airport Manager: Dave Ramsay - 952-831-6622
Contact Person: Dave Ramsay - 952-831-6622
Chamber of Com: None
Aero Cht Coord: 8-H
AWOS/ASOS: No
MnWAS Loc/Hrs: NA
Attended: May-Oct/All/0800-1700
Fuel: None
Self Service Fuel: No
After Hrs Service: 952-831-6622
FBO(s): None
Ground Transport: None
Food Service: None
Dining: Ruttger's Bay Lake Lodge - 218-678-2885 - 3 Miles
White Hawk Supper Club - 218-678-2419 - 1 Mile
Lonesome Pine - 218-678-2874
Lodging: Ruttger's Bay Lake Lodge - 218-678-2885 - 3 Miles
Airport Events: None Reported
Underwing Camp: Yes
Campgrounds: On Bay Lake
Golf Courses: Cuyuna Country Club - 218-534-3489
Ruttger's - 218-678-2885 - 3 Miles
Local Attractions: Restoration Of Wood Boats On Site
Comments: Winter Storage Of Aircraft On Floats

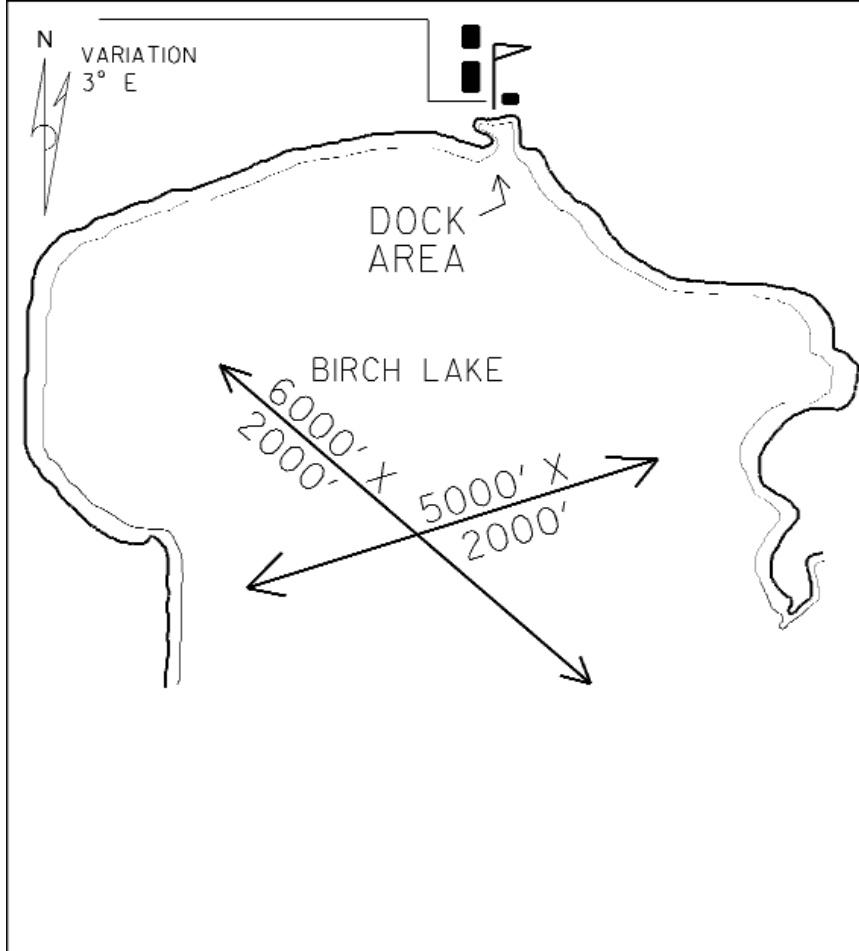
WATER ELEV. 1278'

(M69)

DEERWOOD



SEC. CH: TWIN CITIES
LAT: 46° 22.2'
LONG: 93° 48.8'
COMM: CTAF: 122.9
MPLS CTR: 118.05
RNAV: (BRD) R075 D9.5
TPA: 1900' (622')



BIRCH LAKE SEAPLANE BASE

DEERWOOD

Deerwood - M14



Airport Manager: Malcolm Karnowski -
218-534-3582

Contact Person: Malcolm Karnowski -
218-534-3582

Chamber of Com: None

Aero Cht Coord: 8-H

AWOS/ASOS: No

MnWAS Loc/Hrs: No

Attended: Unattended

Fuel: None

Self Service Fuel: No

After Hrs Service: None

FBO(s): None

Ground Transport: Contact Malcolm Karnowski

Food Service: None

Dining: Heartland Cafe - 218-546-5746 - 4 Miles In Crosby
Trolley Diner - 1 Mile In Deerwood

Lodging: Country Inn - 218-534-3101 - 1 Mile

Airport Events: None Reported

Underwing Camp: No

Campgrounds: Crosby Park - 2.50 Miles

Golf Courses: Cuyuna Country Club - 218-534-2489 - 1.50 Miles

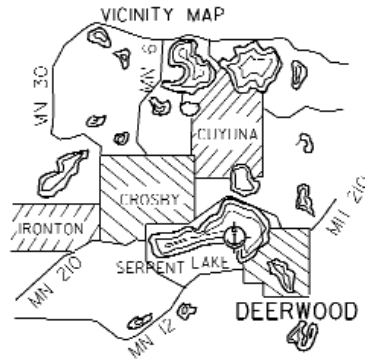
Local Attractions: Mine Museum
Fishing

Comments: None

WATER ELEV. 1246'

(M14)

DEERWOOD



N

SEC. CH: TWIN CITIES (S)

LAT: 46° 28.5'

LONG: 93° 55.1'


COMM: CTAF: 122.9

MPLS CTR: 118.05

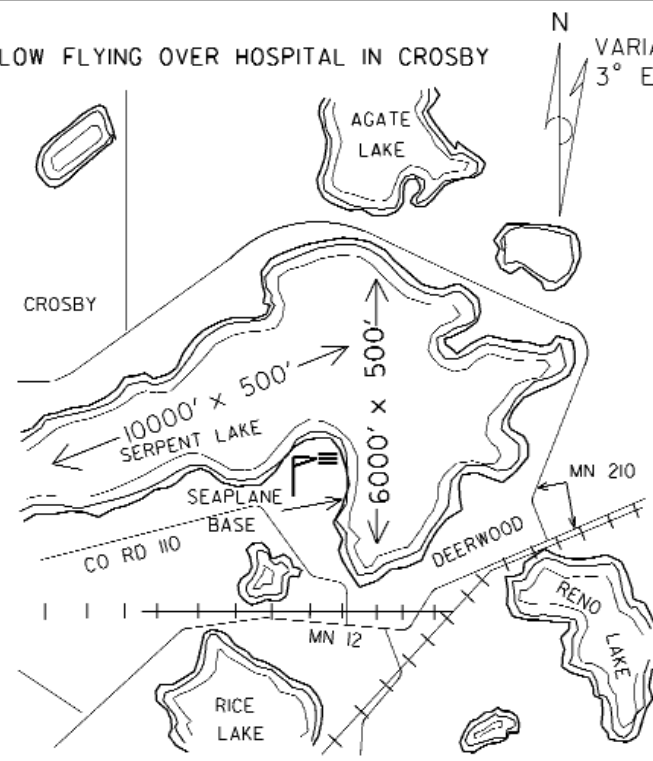
RNAV: (BRD 116.9) R026 D9.0

WATERWAY 6 RGT TFC

TPA: 2200' (954')



NO LOW FLYING OVER HOSPITAL IN CROSBY



N

VARIATION 3° E

MAL'S SEAPLANE BASE

DEERWOOD

Duluth - 9M0

www.NorthCountryAviation.com



Airport Manager: Neil Mathison - 218-727-2911
Contact Person: Neil Mathison - 218-727-2911
Chamber of Com: 218-722-5501 -
www.duluthchamber.com

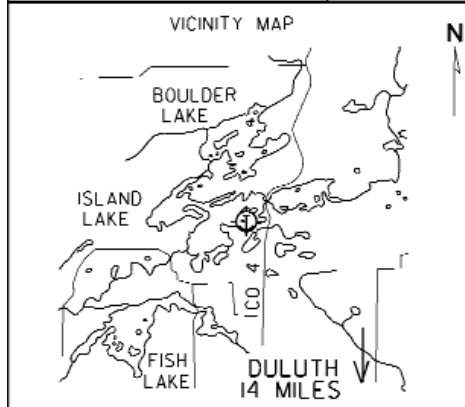
Aero Cht Coord: 6-K
AWOS/ASOS: No
MnWAS Loc/Hrs: NA
Attended: Unattended
Fuel: None
Self Service Fuel: No
After Hrs Service: 218-721-4448
FBO(s): None
Ground Transport: Taxi
Food Service: None
Dining: Island Lake Inn - 218-721-4604 - 5 Miles
Lodging: None
Airport Events: None Reported
Underwing Camp: No
Campgrounds: Camping Available At Island Lake - 5 Miles
Golf Courses: Enger Golf Course - 218-723-3451
Local Attractions: Lake Superior
Canal Park

Comments: National Weather Service - 218-720-5255
100LL Fuel Available On An Emergency Basis
Only
North Country Aviation Web Site -
www.northcountryaviation.com

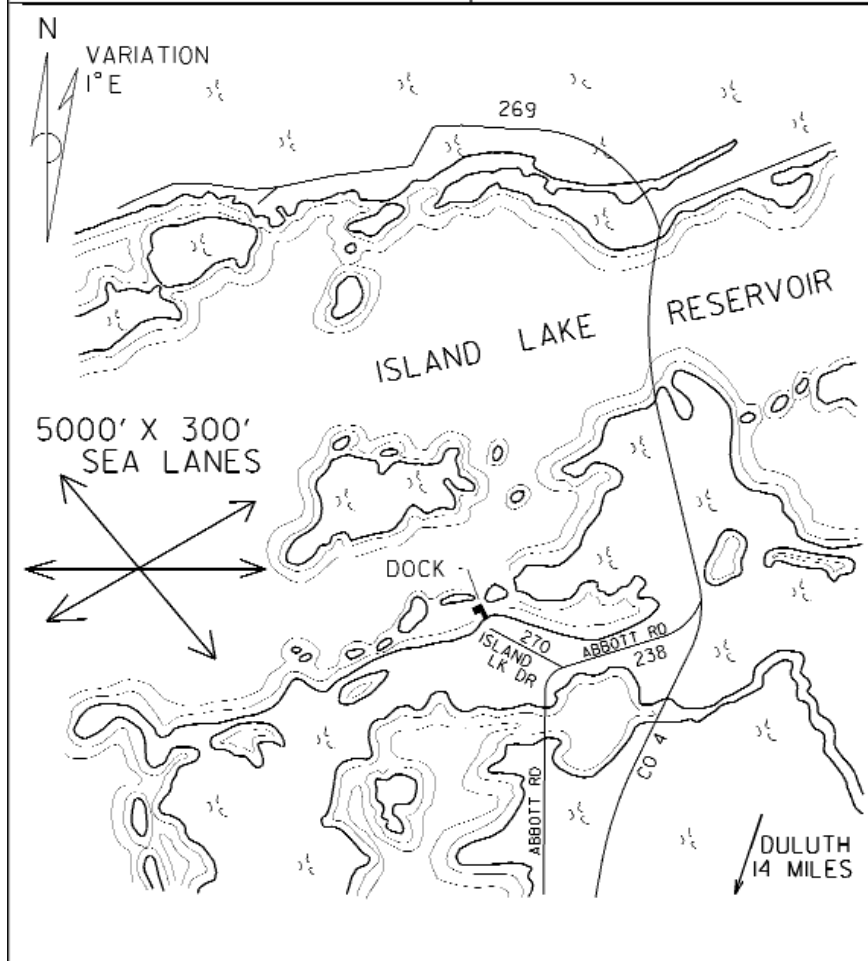
WATER ELEV. 1370'

(9MØ)

DULUTH



N
SEC. CH: GREEN BAY (N)
LAT: 47° 00.9'
LONG: 92° 10.1'
COMM: CTA: 122.7
RCO: 122.35
DULUTH APP: 125.45
RNAV: (DLH 112.6) R360 D10.7
TPA: 2200' (830')



NORTH COUNTRY SEAPLANE BASE

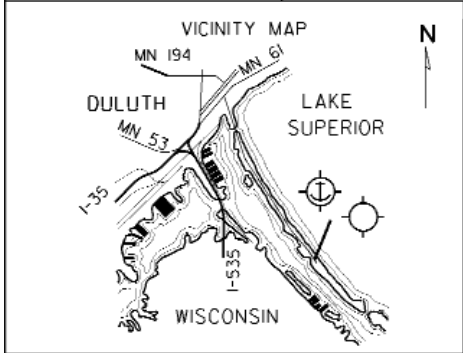
DULUTH

Duluth - DYT
www.duluthairport.com

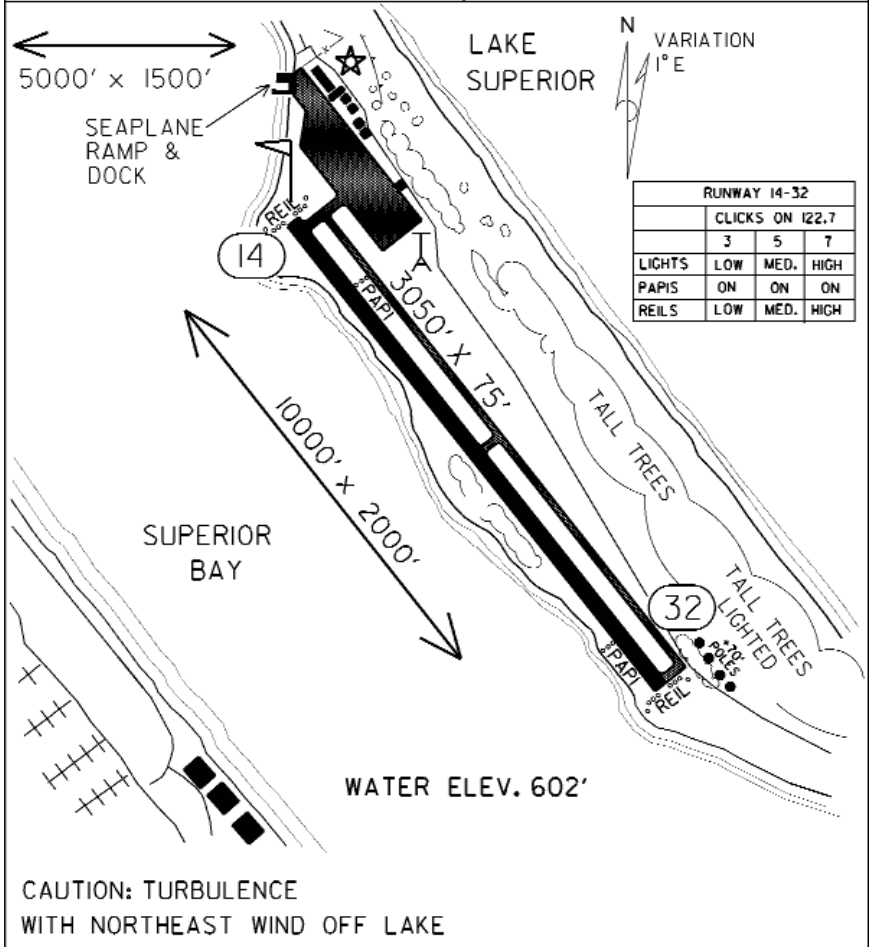


Airport Manager: Brian Ryks - 218-727-2968 - bryks@duluthairport.com
Contact Person: Orville Dahl - 218-733-0078
Chamber of Com: 218-722-5501 - www.duluthchamber.com
Aero Cht Coord: 7-K
AWOS/ASOS: 218-720-4886 - VHF 119.275
MnWAS Loc/Hrs: Orville Air, Inc. - 24 Hours
Attended: May-Oct/All/Sunrise-Sunset, Nov-Apr/All/0800-1600
Fuel: 100LL
Self Service Fuel: Visa, Mastercard, Multi-Service
After Hrs Service: 218-390-6063
FBO(s): Del Industries, Inc. - 218-722-8764 - samnjill@prodigy.net
Orville Air, Inc. - 218-733-0078 - 122.7
Ground Transport: Taxi
Food Service: Soft Drink Vending Machines
Dining: Grandma's Saloon & Deli - 218-727-4192 - 5 Miles
Lodging: Comfort Suites - 218-727-1378 - 5 Miles
Canal Park Inn - 218-727-8821 - 5 Miles
Hampton Inn - 218-720-3000 - 5 Miles
Hawthorn Suites - 218-727-4663 - 5 Miles
The Inn On Lake Superior - 888-On-The-lake - 5 Miles
Airport Events: None Reported
Underwing Camp: Yes
Campgrounds: Adjacent To Airport
Golf Courses: Enger Golf Course - 218-723-3451 - 7 Miles
Local Attractions: Lake Superior
Canal Park
Grandma's Sports Garden
Nature Trail to Superior Ship Canal
Comments: National Weather Service - 218-729-6697
U. S. Customs - 218-722-3588
Duluth Airport Authority Web Site - www.duluthairport.com & E-Mail - daa@duluthairport.com

FIELD ELEV. 610' (DYT) DULUTH

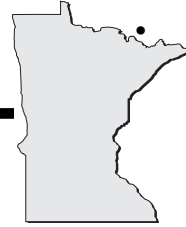


SEC. CH: GREEN BAY NORTH
 LAT: 46° 43.3'
 LONG: 92.02.6'
 COMM: CTAF: 122.7 (L)
 AWOS: 119.275 VHF
 DLH APP: 125.45
 RNAV: (DLH 112.6) R121 D8.2
 AIRPORT OF ENTRY
 PARACHUTE JUMPING AREA
 (DLH 120° AT 5 NM)
 TPA: 1600' (990'/998')
 AIRPORT APPROACH: NDB & RNAV



SKY HARBOR AIRPORT & SEAPLANE BASE DULUTH

Eveleth - 9Y5



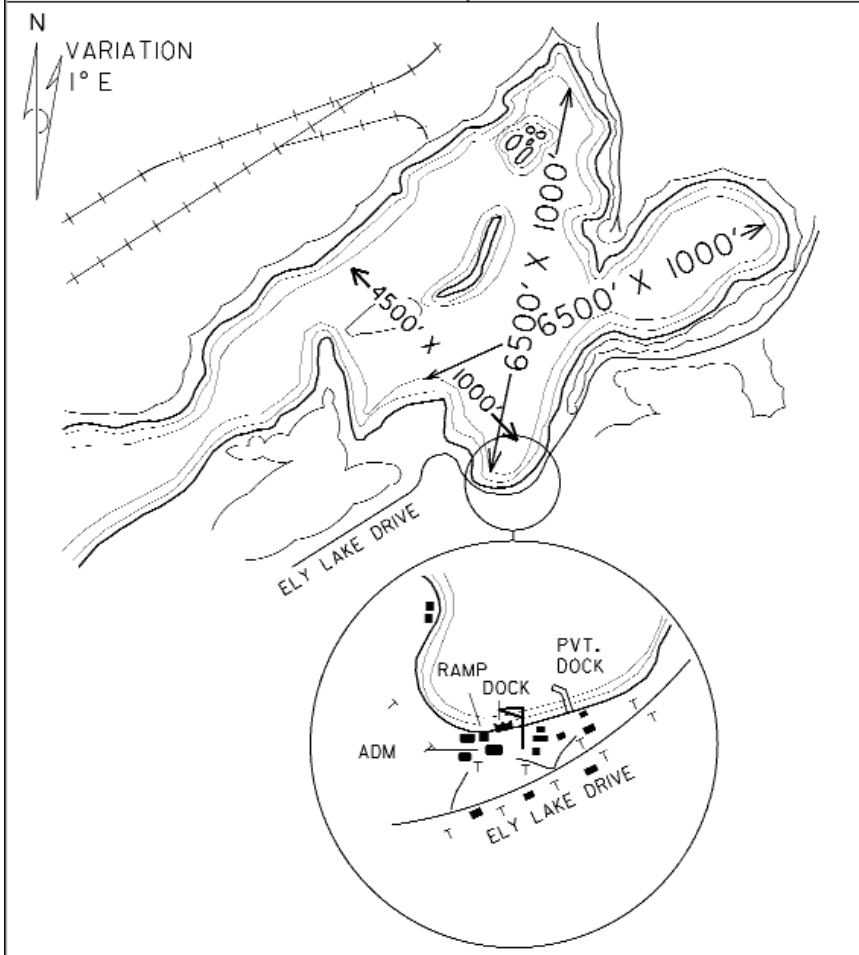
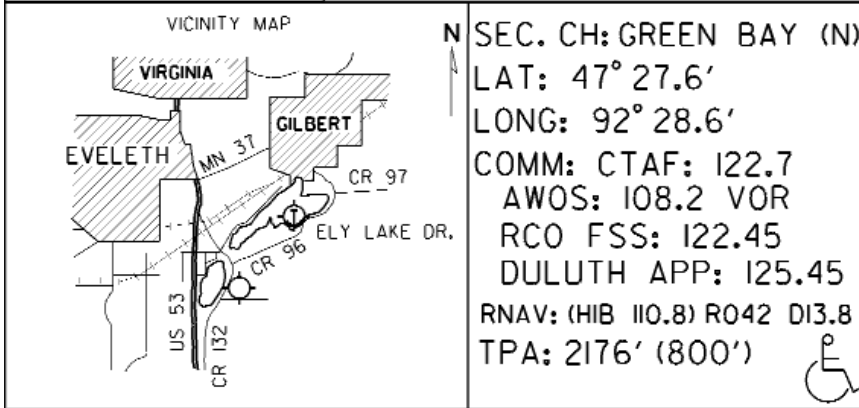
Airport Manager: Dave Serena - 218-744-4104
Contact Person: Dave Serena - 218-744-4104
Chamber of Com: 218-744-1940 -
www.evelethmn.com

Aero Cht Coord: 6-K
AWOS/ASOS: 218-744-2369 - VOR 108.2
MnWAS Loc/Hrs: NA
Attended: May-Oct/Mon-Fri/0800-1700,
Nov-Apr/Mon-Fri/0800-1630
Fuel: 100LL
Self Service Fuel: No
After Hrs Service: 218-744-4104
FBO(s): Ely Lake Aviation - 218-744-4104
Ground Transport: Available Upon Prior Request
Food Service: None
Dining: Goodfellows - 218-744-9974 - 5 Miles
K & B Drive Inn - 218-744-2772 - 3 Miles
Holiday Inn - 218-744-2703 - 5 Miles
Lodging: Holiday Inn - 218-744-2703 - 5 Miles
Super 8 Motel - 218-744-1661 - 5 Miles
Slovene Motel - 218-744-3427 - 5 Miles
Kokes Motel - 218-744-4500 - 5 Miles
AmericInn Motel - 218-741-7839 - 10 Miles
Airport Events: None Reported
Underwing Camp: No
Campgrounds: Eveleth Lake Park (On Ely Lake) - 2 Miles
Golf Courses: Giants Ridge Golf Course - 20 Miles - Holes: 18 -
Call For Transportation
Eveleth Municipal Golf Course - 3 Miles
Virginia Municipal Golf Course - 10 Miles
Local Attractions: Land Of The Loon Festival - Mid-Summer
Hockey Hall Of Fame
Taconite Mining Tours & Views
Comments: None

WATER ELEV. 1376'

(9Y5)

EVELETH

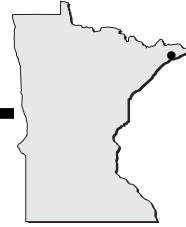


SKY HARBOR SEAPLANE BASE

EVELETH

Grand Marais - 0G5

www.boreal.org/airport



Airport Manager: Rodney Roy - 218-387-2012 - airport@boreal.org

Contact Person: Dottie & Rodney Roy - 218-387-3024 - airport@boreal.org

Chamber of Com: 888-922-5000 - airport@boreal.org

Aero Cht Coord: 5-O

AWOS/ASOS: 218-387-1971 - VHF 119.925

MnWAS Loc/Hrs: Arrival/Departure Building - 24 Hours

Attended: All/All/0800-1700

Fuel: 100LL, Jet A

Self Service Fuel: No

After Hrs Service: 218-387-3024

FBO(s): Roy Aero Service - 218-387-3024 - 122.80

Ground Transport: Rentals - Steve's Sports & Auto - 218-387-1060
Taxi - Superior RV - 218-287-1801

Food Service: Vending
Catering

Dining: The Landing - 1 Mile

Lodging: The Landing - 1 Mile

Airport Events: Fisherman's Picnic Fly-In - First Full Weekend In August

Underwing Camp: No

Campgrounds: Devil's Track Campground - 5 Miles
Pine Mountain Campground - 1 Mile

Golf Courses: Gunflint Hills - 4.50 Miles
Superior National At Lutsen - 20 Miles

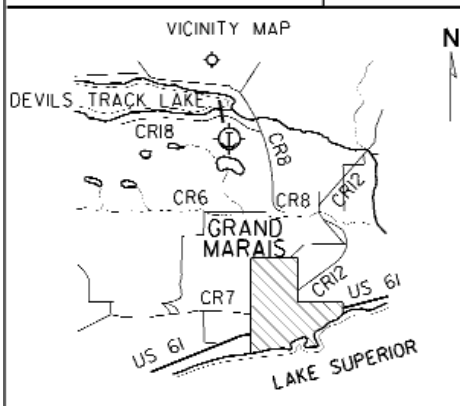
Local Attractions: Boundary Waters Canoe Area
Hiking
Biking
Skiing (Cross-Country & Downhill)
Fishing
Boating
Golf

Comments: Heated Hangar Space Available
U. S. Customs Landing Rights Airport - May 15
Through October 15 - Advance Notice Required -
218-387-1148 (9:00 A.M. - 5:00 P.M.) Or
218-475-2244 (24 Hours)
Boreal Forest Web Site - www.boreal.org

WATER ELEV. 1635'

(ØG5)

GRAND MARAIS



SEC. CH: GREEN BAY (N)

LAT: 47° 49.0'

LONG: 90° 23.0'

COMM: CTAF: 122.8

AWOS: 119.925 VHF

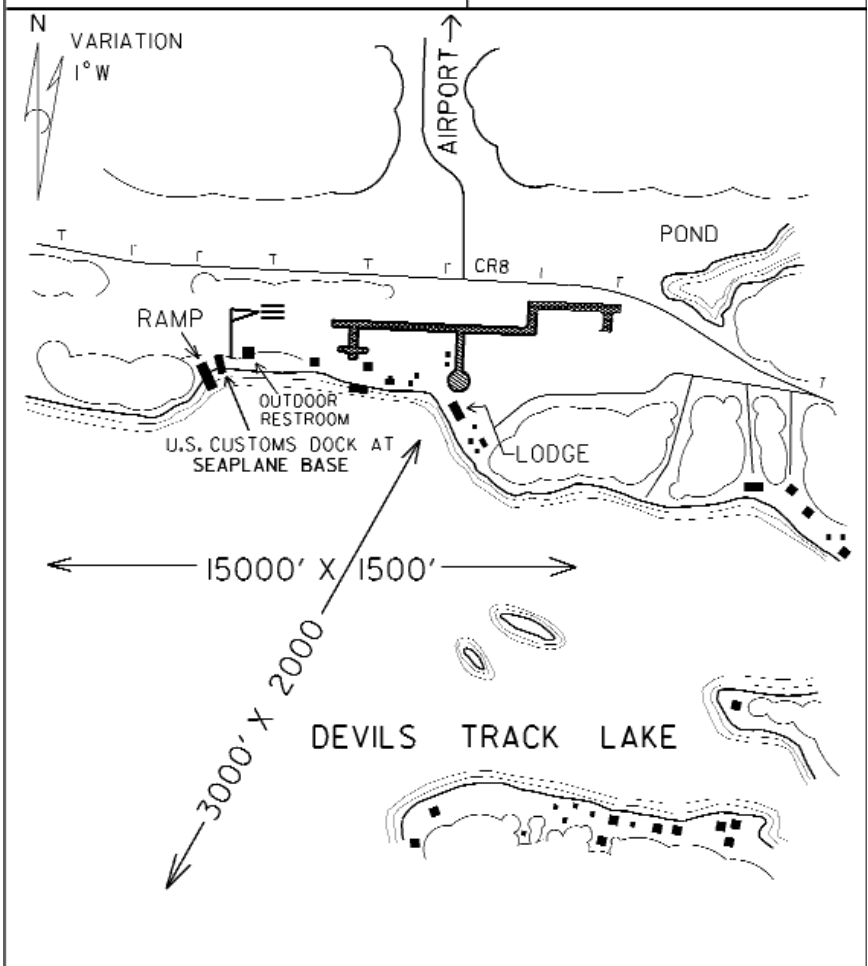
RCO FSS: 122.3

RNAV: (IWD 108.8) R351D79.1

NDB: (CKC) 358

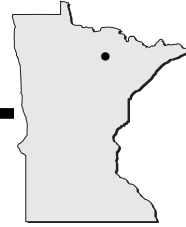
TPA: 2650' (1015')

LANDING RIGHTS AIRPORT



GRAND MARAIS-COOK COUNTY SPB GRAND MARAIS

Grand Rapids



Airport Manager: John Persons/Nancy Miller -
218-326-0332 -
millerpersons@hotmail.com

Contact Person: John Persons/Nancy Miller -
218-326-3040 -
millerpersons@hotmail.com

Chamber of Com: 800-GRANDMN - www.grandmn.com

Aero Cht Coord: 6-H

AWOS/ASOS: No

MnWAS Loc/Hrs: NA

Attended: May-Oct/All/Dawn-Dusk

Fuel: 100LL

Self Service Fuel: No

After Hrs Service: 218-326-0332

FBO(s): None

Ground Transport: None

Food Service: Snack Bar

Dining: None

Lodging: None

Airport Events: None

Underwing Camp: No

Campgrounds: None

Golf Courses: None

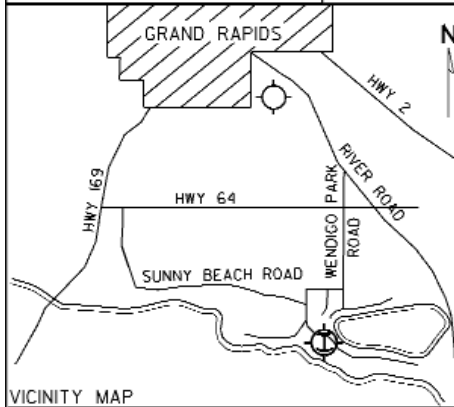
Local Attractions: None

Comments: None

WATER ELEV. 1273'

()

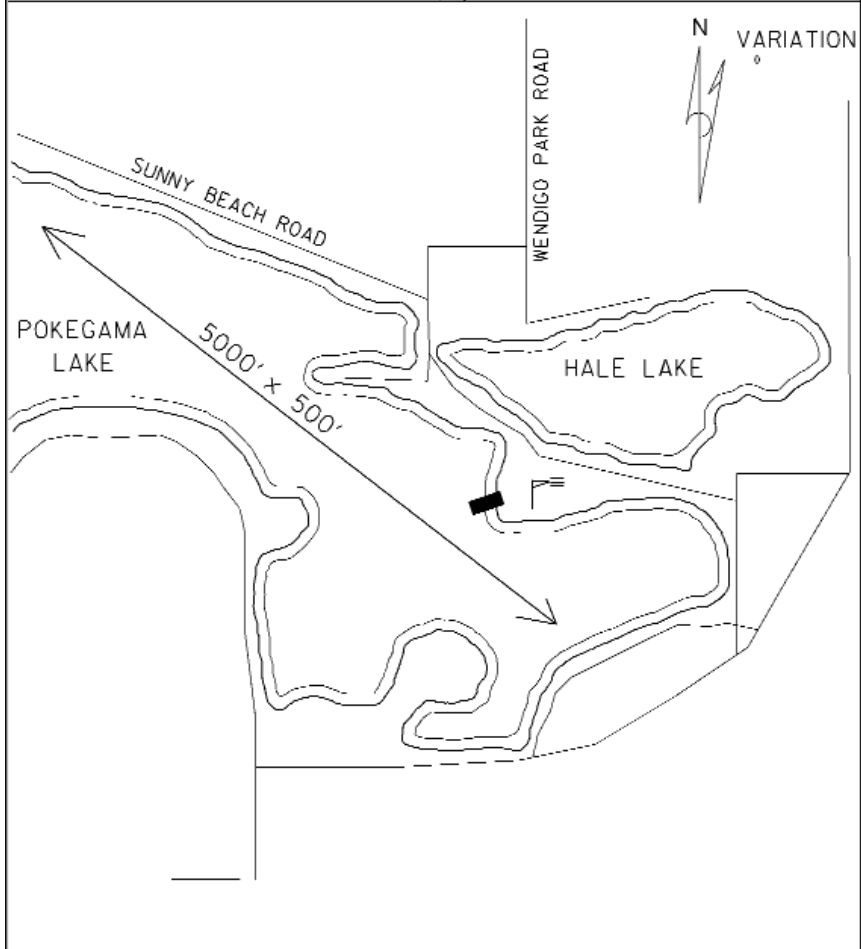
GRAND RAPIDS



SEC. CH: TWIN CITIES (N)
LAT: 47° 08.4'
LONG: 93° 28.3'
COMM: CTAF: 122.9
MPLS CTR: 127.9
RCO FSS: 122.05
RNAV: (GPZ III.4) RI62 DI.4
TPA: 2073' (800')



VICINITY MAP



BAYSIDE MARINA SEAPLANE BASE GRAND RAPIDS

International Falls - 09I

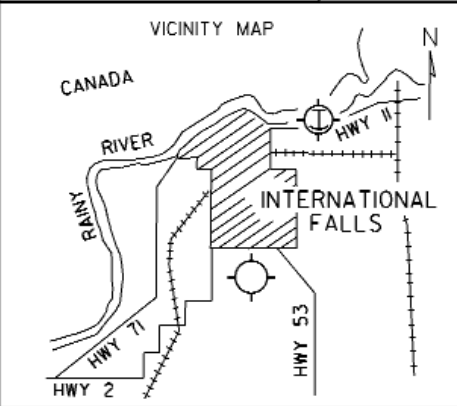


Airport Manager: Gary Skallman - 218-240-1412
Contact Person: Thor Einarson - 218-283-4461 -
Chamber of Com: 800-FALLS-MN -
www.internationalfallsmn.us

Aero Cht Coord: 3-I
AWOS/ASOS: 218-285-2996 - VHF 120.0
MnWAS Loc/Hrs: NA
Attended: Unattended
Fuel: 100LL
Self Service Fuel: No
After Hrs Service: 218-283-4461
FBO(s): None
Ground Transport: City Cab - 218-283-8635
Food Service: None
Dining: Barney's Restaurant - International Falls -
218-283-3333; Cookie's Restaurant - International
Falls - 218-283-3565; Holiday Inn - International
Falls - 218-283-4451; Sandy's Place - International
Falls - 218-285-9108; Spot Supper Club -
International Falls - 218-283-2440; Grandma's
Pantry - Ranier - 218-286-5584; Icebox Café & Pub -
218-283-4600; Thunderbird Lodge - 218-286-3151
Lodging: Budget Host Inn - 218-283-2577
Falls Motel - 218-283-8434
Hilltop Motel - 218-283-2505
Holiday Inn - 218-283-4451
Northern Lights Motel - 218-283-2508
Rambler Motel - 218-283-8454
TeePee Motel - 218-283-8494
Voyageur Motel - 218-283-9424
Airport Events: None Reported
Underwing Camp: No
Campgrounds: Camp Idlewood - Rainy Lake - 218-286-5551 -
4 Miles
Arnold's Campground & R.V. Park - 218-285-9100 -
3 Miles
Golf Courses: Falls Country Club - 218-286-5551 - 4.50 Miles
Local Attractions: Rainy Lake; Boise Paper Industry; Bronco Nagurski
Museum
Comments: For Fuel Contact Einarson Flying Service, Inc. -
218-283-4461; National Weather Service -
218-283-8431; U.S. Customs - 218-283-2541 -
Contact FSS 123.6, 15 Minutes Prior To Landing Or
Call Before Takeoff; Area Web Site -
www.rainylake.org; Voyageurs National Park - 8.50
Miles; Grand Mound Interpretive Center

WATER ELEV. 1110'

(Ø9I) INTERNATIONAL FALLS



SEC. CH: TWIN CITIES (N)

LAT: 48° 36.4'

LONG: 93° 22.3'

COMM: CTAF: 122.8


ASOS: 120.0 VHF

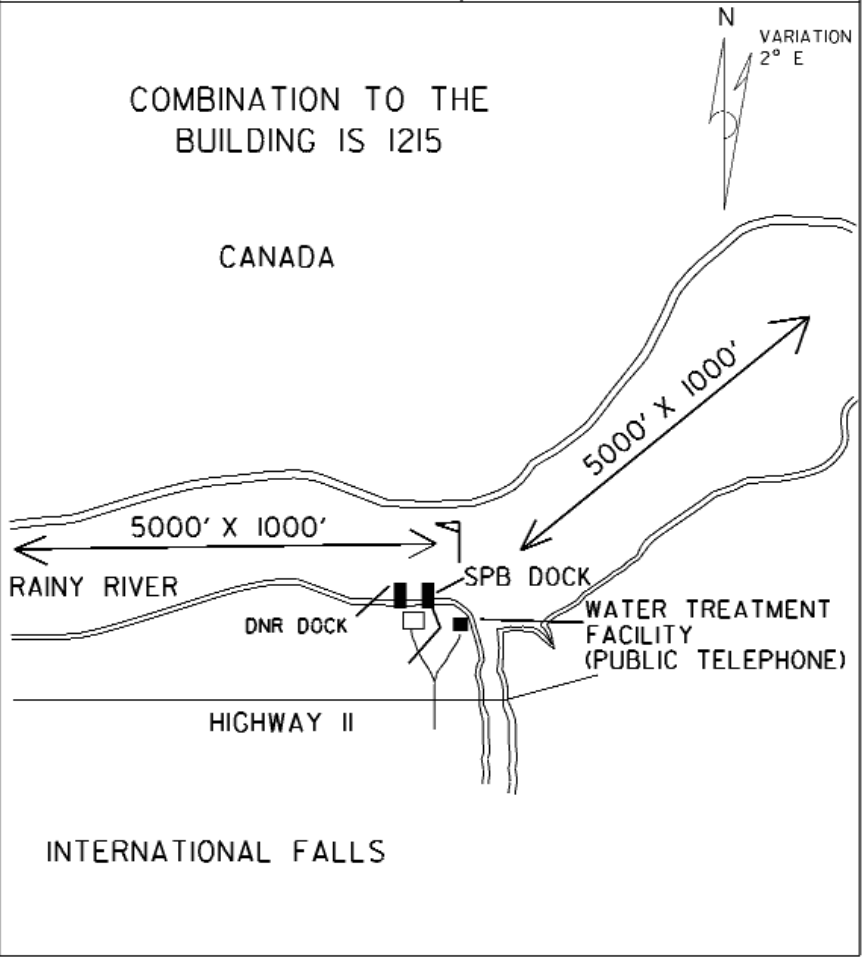
RCO FSS: 123.6

MPLS CTR: 120.9

RNAV: (INL 111.0) R18 D2.7

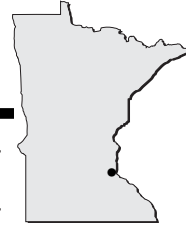
TPA: 1710' (600')

AIRPORT OF ENTRY 



INTERNATIONAL FALLS SPB INTERNATIONAL FALLS

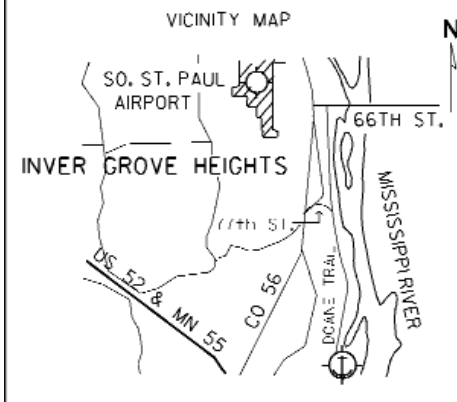
Inver Grove Heights - 09Y



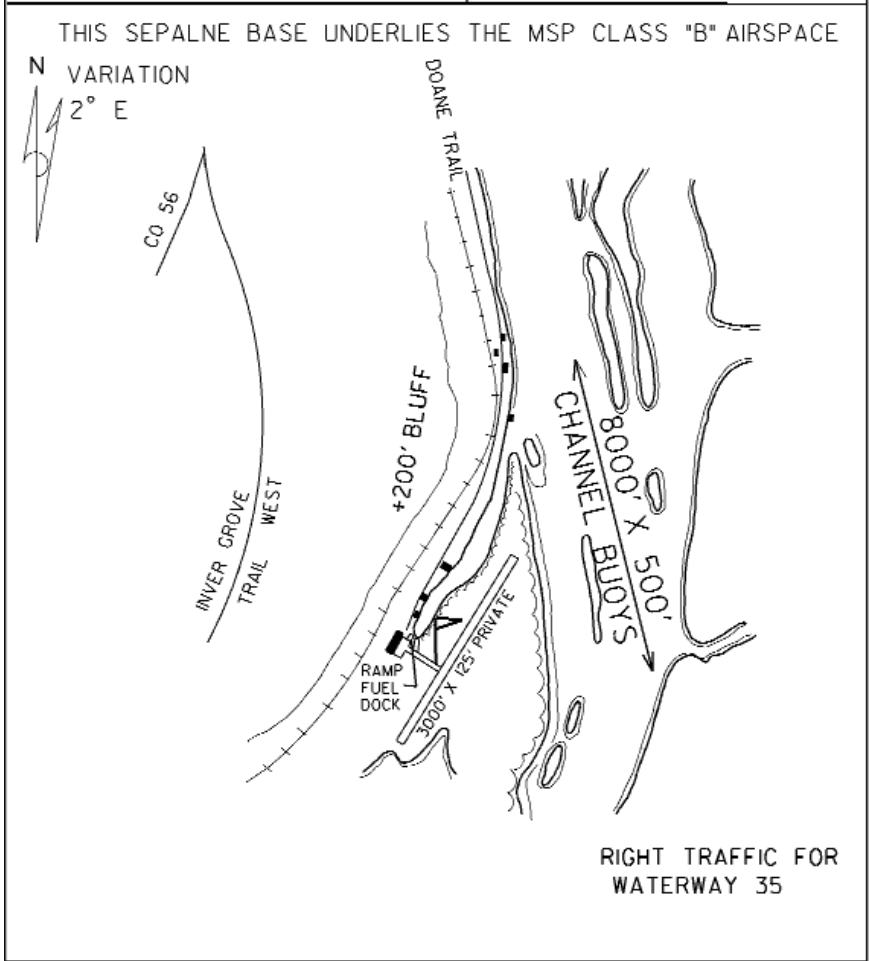
Airport Manager: Robert Wiplinger - 651-451-1205 - bwiplinger@wipaire.com
Contact Person: Robert Wiplinger - 651-451-1205 - bwiplinger@wipaire.com
Chamber of Com: 651-451-2266 - www.riverheights.com
Aero Cht Coord: 11-I
AWOS/ASOS: No
MnWAS Loc/Hrs: NA
Attended: All/All/All
Fuel: 100LL, Jet A
Self Service Fuel: No
After Hrs Service: None
FBO(s): Wipaire, Inc. - 651-451-1205 - bwiplinger@wipaire.com - www.wipaire.com
Ground Transport: Taxi
Food Service: None
Dining: Peking - 1.50 Miles
McDonald's - 1.50 Miles
Kentucky Fried Chicken - 1.50 Miles
Lodging: Micro-tel - 651-552-0555 - 3 Miles
AmericInn - 800-634-3444 - 3 Miles
Country Inn & Suites - 651-450-1100 - 3 Miles
Airport Events: None Reported
Underwing Camp: No
Campgrounds: None Reported
Golf Courses: Inverwood Golf Course - 651-457-3667 - 3 Miles -
Holes: 18
Local Attractions: None Reported
Comments: None

WATER ELEV. 687'

(Ø9Y) INVER GROVE HEIGHTS



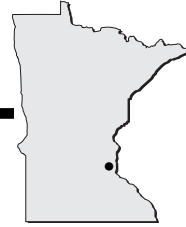
SEC. CH: TWIN CITIES (S)
LAT: 44° 49.0'
LONG: 93° 00.9'
COMM: CTAF: 122.9
MPLS APP: 121.2
RNAV: (FGT 115.7) R027 DI3.3
WATERWAY 35 RGT TFC
TPA: 1487' (800')



WIPLINE SEAPLANE BASE

INVER GROVE HEIGHTS

Lino Lakes - 8Y4



Airport Manager: Bruce R. Hanson - 651-780-4179
Contact Person: Bruce R. Hanson - 651-780-4179
Chamber of Com: None
Aero Cht Coord: 10-I
AWOS/ASOS: No
MnWAS Loc/Hrs: Main Office - Same As Attendance Schedule
Attended: May-Oct/All/Dawn-Dusk
Fuel: 100LL
Self Service Fuel: No
After Hrs Service: 651-792-4703
FBO(s): None
Ground Transport: Yes
Food Service: None
Dining: Matthew's Family Restaurant - 1 Mile
Ta's - 1 Mile
Pizza Hut - 1 Mile
Miller's On Main - 2 Miles
Burger King - 2 Miles
Subway - 2 Miles
McDonald's - 2 Miles
Dairy Queen - 2 Miles
Lodging: Mounds View Inn - 5 Miles
Airport Events: Seaplane Pilots Annual Picnic - August
Underwing Camp: Yes
Campgrounds: On Site
Rice Creek/Chain Of Lakes Regional Park -
651-426-7564
Golf Courses: Chomonix - 1 Mile
Local Attractions: Canoeing
Fishing
Shoreview Community Center - 5 Miles
Public Library - 1 Mile
Comments: Rice Lake Elementary School is on the south side of
the lake. Approach & departures from & to the west
contact Anoka Control Tower on 126.05.
Make approach & departure over adjoining lakes
when possible.

WATER ELEV. 880'

(8Y4)

LINO LAKES

VICINITY MAP



N

SEC. CH: TWIN CITIES (S)

LAT: 45° 09.0'

LONG: 93° 07.0'

COMM: CTAF: 122.9

RCO FSS: 122.55

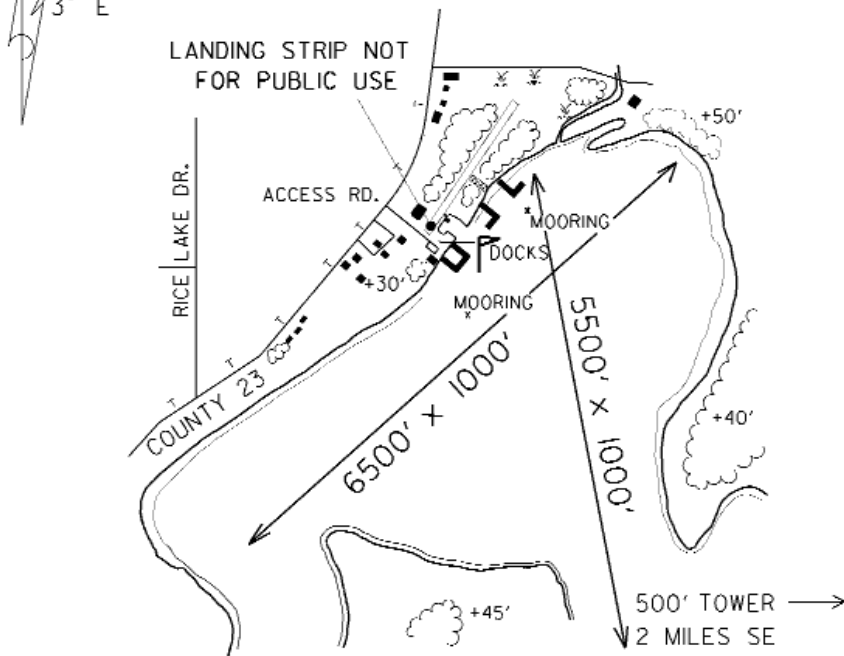
MPLS APP: 126.5

RNAV: (GEP 117.3) R085 D10.5

TPA: 1480' (600')



N THIS SEAPLANE BASE UNDERLIES THE MPLS CLASS 'B' AIRSPACE
 VARIATION
 3° E



NO TAKEOFFS OR LANDINGS OVER RESIDENTIAL AREAS

SURFSIDE SEAPLANE BASE
RICE LAKE

LINO LAKES

Maple Lake - MGG



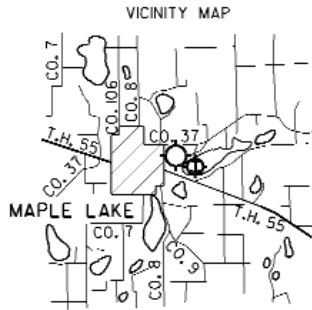
Airport Manager: Gerald Sawatzke - 320-963-3738
Contact Person: Gerald Sawatzke - 612-490-8459
Chamber of Com: None
Aero Cht Coord: 10-H
AWOS/ASOS: 320-963-3300 - VHF 128.325
MnWAS Loc/Hrs: Wright Aero, Inc. - Same As Attendance Schedule
Attended: All/All/Daylight
Fuel: 100LL
Self Service Fuel: No
After Hrs Service: 320-963-5967
FBO(s): Wright Aero, Inc. - 320-963-5094 - 122.8 - billmavencamp@mac.com
Ground Transport: None
Food Service: None
Dining: Maple Lake Cafe - 320-963-3907 - 1.75 Miles
Madigan's Pub & Grill, Inc. - 320-963-6660
Lodging: Country Inn, Buffalo - 800-456-4000 - 8 Miles
Super 8 Of Buffalo - 763-682-5930 - 8 Miles
Airport Events: Fly-In - First Sunday After Labor Day
Underwing Camp: Yes
Campgrounds: Schroeder Resort - 6.50 Miles
Golf Courses: Albion Ridges - 6 Miles
Whispering Pines - 8 Miles
Local Attractions: Resort Area; Many Lakes
Comments:

1. NO COMMERCIAL FLIGHTS SHALL BE CONDUCTED FROM THE SEAPLANE BASE ON NATIONAL HOLIDAYS, SUNDAYS OR BETWEEN 7 P.M. AND 8 A.M. ON WEEKDAYS.
2. NO TOUCH AND GO LANDINGS SHALL BE PERMITTED BY AIRCRAFT BASED AT THE SEAPLANE BASE AND NO TRAINING INVOLVING SURFACE MANEUVERS WILL BE PERMITTED.
3. SEAPLANES BASED AT THE SEAPLANE BASE SHALL NOT, WHILE LANDING OR TAKING OFF, FLY OVER BOATS ON MAPLE LAKE.
4. SEAPLANES SHALL NOT FLY OVER THE PUBLIC BEACHES OR PRIVATE HOMES ON MAPLE LAKE AT LOW LEVELS.

FIELD ELEV. 1028'

(MGG)

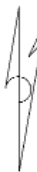
MAPLE LAKE



SEC. CH: TWIN CITIES (S)
 LAT: 45°14.2'
 LONG: 93°59.1'
 COMM: CTAF: 122.8
 AWOS: 128.325 VHF
 MPLS APP: 126.5
 RNAV: (DWN 109.0) R059 D21.8
 TPA: 1828' (800'/828')
 APPROACH: GPS & VOR



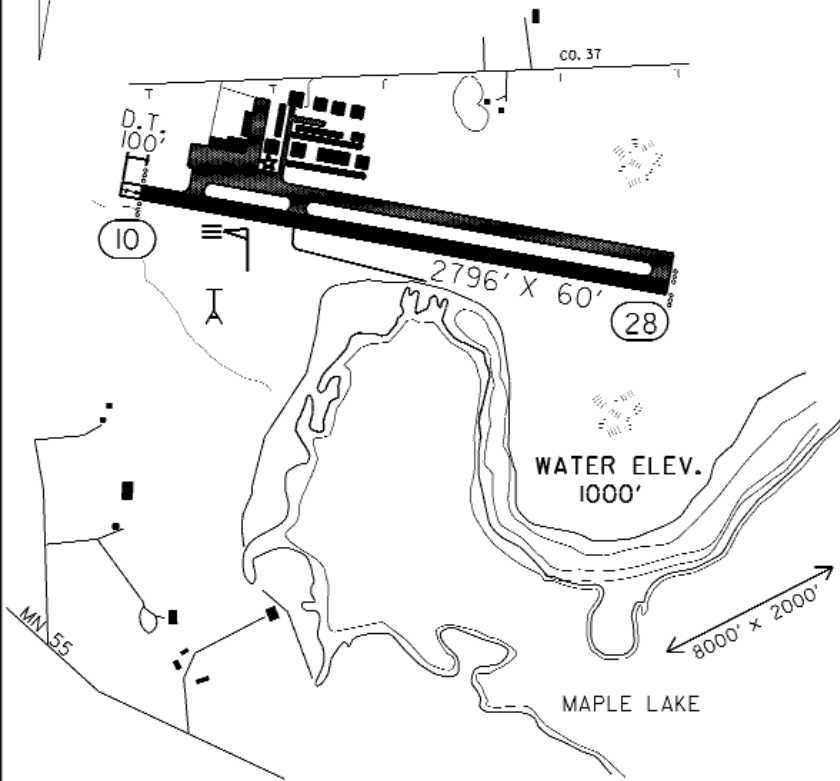
N



VARIATION 3° E

RUNWAY LIGHTED DUSK TO DAWN

ALL WATERWAYS RIGHT TRAFFIC



MAPLE LAKE MUNICIPAL AIRPORT & SEAPLANE BASE

MAPLE LAKE

Park Rapids - 4MN6
www.whippoorwillresort.com

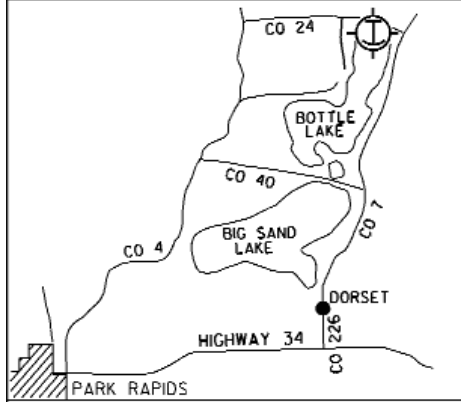


Airport Manager: Allen Shallbetter - 800-524-9773 - whporwil@wcta.net
Contact Person: Allen Shallbetter - 800-524-9773 - whporwil@wcta.net
Chamber of Com: 800-247-0054 - www.parkrapids.com
Aero Cht Coord: 7-E
AWOS/ASOS: No
MnWAS Loc/Hrs: NA
Attended: All/All/All
Fuel: None
Self Service Fuel: No
After Hrs Service: 218-732-4639
FBO(s): None
Ground Transport: None
Food Service: None
Dining: Dorset - Restaurant Capital Of The World
Lodging: Cabins On Site
Airport Events: None
Underwing Camp: No
Campgrounds: On Site
Golf Courses: Blueberry Pines Golf Club - 218-564-GOLF
Headwaters Country Club - 218-732-4832
Eagle View Golf Course - 218-732-7102
Local Attractions: Itasca State Park - 10 Miles
Resorts
Animal Parks
Comments: Great Place To Stay!

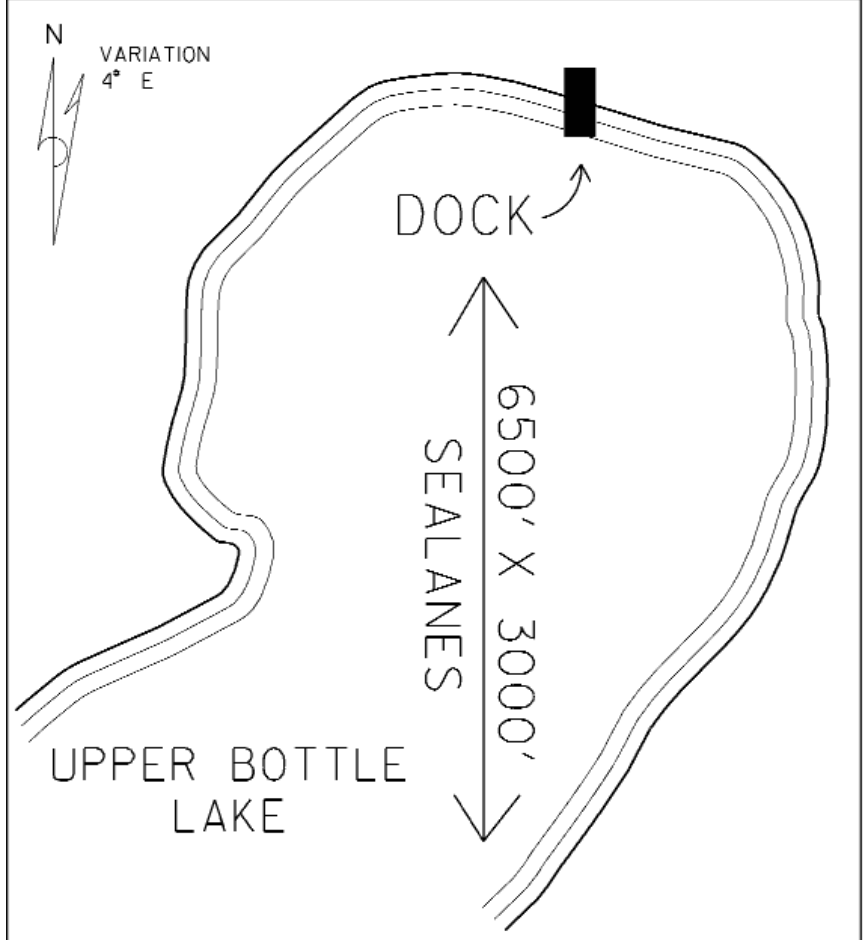
WATER ELEV. 1429'

(4MN6)

PARK RAPIDS



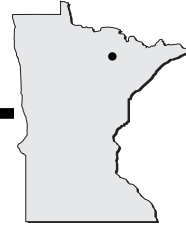
SEC. CH: TWIN CITIES (N)
LAT: 47° 02.5'
LONG: 94° 55.7'
COMM: CTAF: 122.9
RCO FSS: 122.1R 110.6T
RNAV: (110.6 PKD) R027 D10.4
TPA: 2429' (1000')



WHIPPOORWILL SEAPLANE BASE

PARK RAPIDS

Side Lake

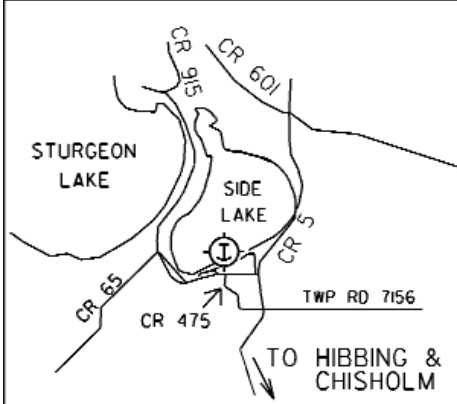


Airport Manager: Maynard Baratto - 218-263-8541
Contact Person: Maynard Baratto - 218-263-8541
Chamber of Com: 218-262-3895
Aero Cht Coord: 5-l
AWOS/ASOS: No
MnWAS Loc/Hrs: NA
Attended: Unattended
Fuel: Mogas
Self Service Fuel: No
After Hrs Service: 218-263-8541
FBO(s): None
Ground Transport: Rides Available
Food Service: None
Dining: Riverside Inn - 218-254-2322 - Walking Distance
Sturgeon River Landing - 218-254-5846 - Walking Distance
Bimbo's Octagon - 218-254-2576 - East Side Of Side Lake
Lodging: Sturgeon River Landing - 218-254-2576
Airport Events: None Reported
Underwing Camp: No
Campgrounds: Pine Beach Resort - 218-263-8541 - At Seaplane Base
CC Campground 717 - 218-254-5301
Golf Courses: Mesaba Country Club - Hibbing - 20 Miles
Municipal Golf Course - Hibbing - 20 Miles
Cook - 30 Miles
Local Attractions: Many Nature Walks
Biking
Fishing
Hunting
Ironworld - Chisholm - 15 Miles
Comments: None

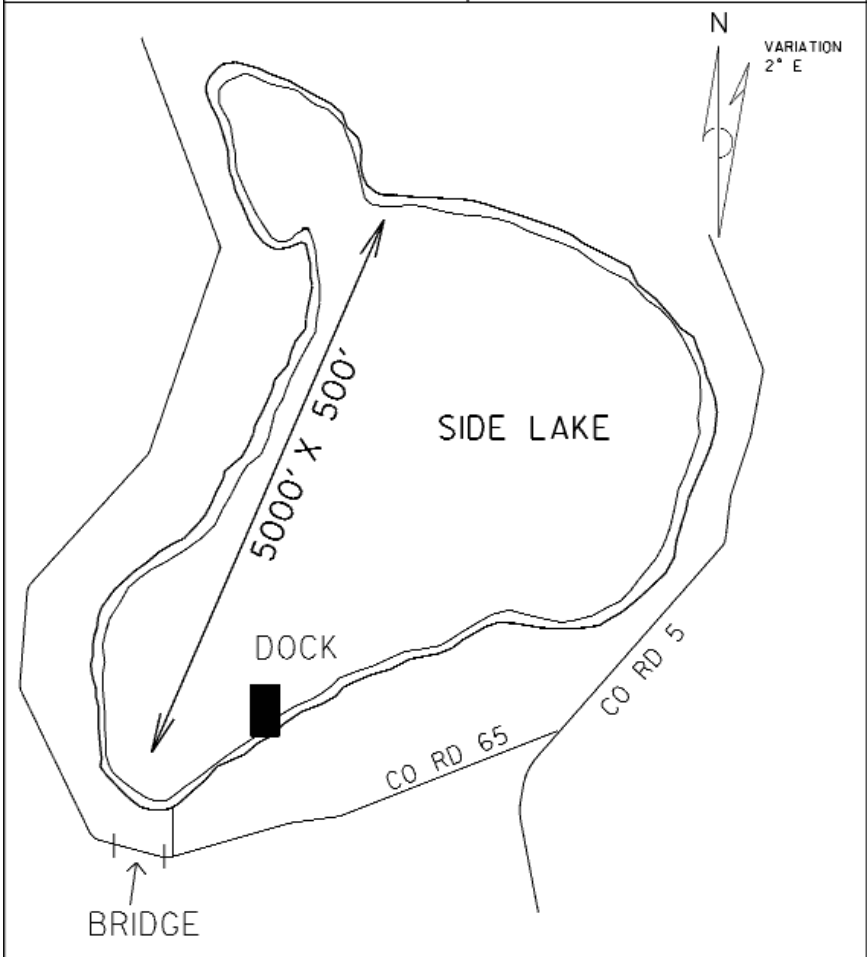
WATER ELEV. 1372'

()

SIDE LAKE



SEC. CH: TWIN CITIES
LAT: 47°40.3'
LONG: 93°01.3'
COMM: CTAF: 122.9
FSS: 122.45
RNAV: (HIB 110.8) R323 D26
TPA: 2172 (800')



PINE BEACH SEAPLANE BASE

SIDE LAKE

Tower - 12D

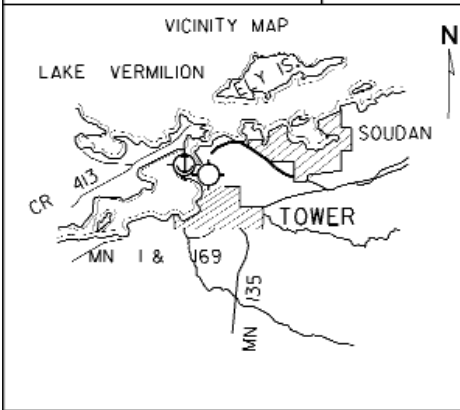


Airport Manager: Tim Kotzian - 218-753-4070 - cityoftower@citlink.net
Contact Person: Tim Kotzian - 218-753-4070 - cityoftower@citlink.net
Chamber of Com: 218-753-2301
Aero Cht Coord: 5-K
AWOS/ASOS: No
MnWAS Loc/Hrs: Arrival/Departure Building - 24 Hours
Attended: All/All/0800-1700
Fuel: 100LL
Self Service Fuel: Visa, Mastercard
After Hrs Service: None
FBO(s): None
Ground Transport: Fortune Bay Resort & Casino Courtesy Van - 218-753-6400
Food Service: None
Dining: Tower Cafe - 218-753-6045 - 1 Mile
Benchwarmers - 218-753-5158 - 1 Mile
Lodging: Marjo Motel - 218-753-4851 - 1 Mile
Tower Hotel - 218-753-2710 - 1 Mile
Fortune Bay Resort & Casino - 218-753-6400
Airport Events: Annual Fly-In
Underwing Camp: No
Campgrounds: Hoodoo Point Campground - Adjacent To Airport
Golf Courses: Fortune Bay Resort & Casino - 218-753-6400
Local Attractions: Lake Vermilion
Hoodoo Point Campground
Soudan Underground Mine
Fortune Bay Resort, Casino & Golf Course
Ironworld
Comments: Aircraft Maintenance, Sheet Metal & Avionics Available On Field
Float Plane Services - In & Out Of Water

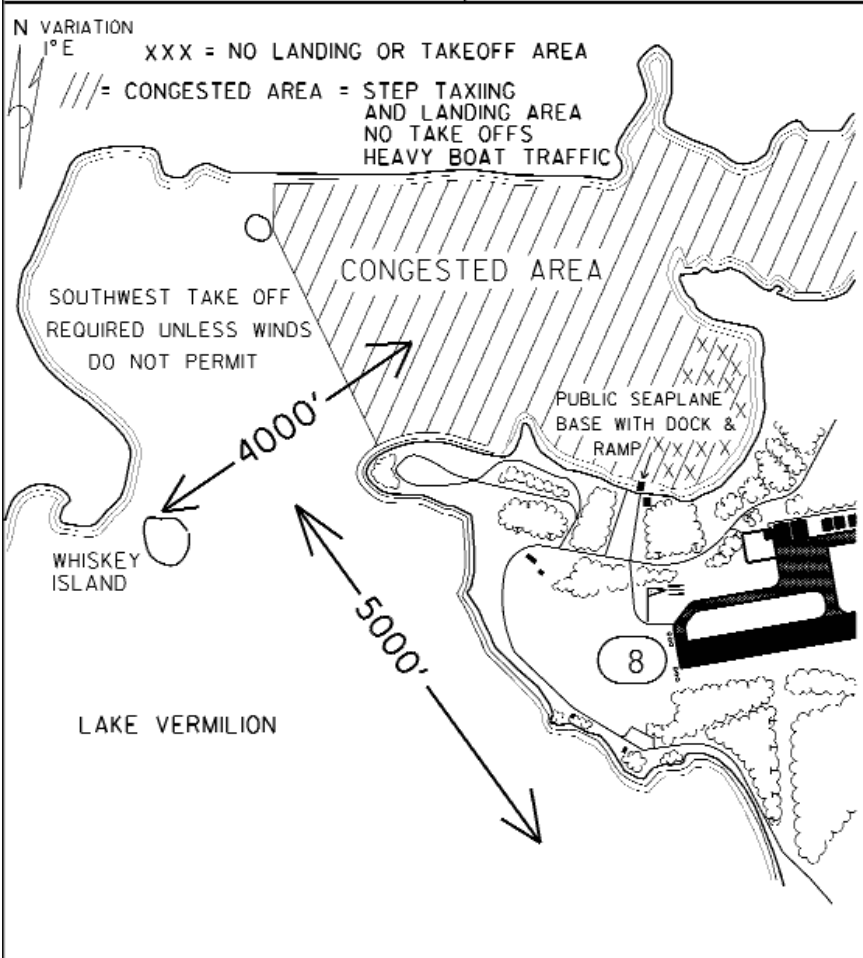
FLD/WTR ELEV. 1369'

(12D)

TOWER



N
SEC. CH: TWIN CITIES (N)
LAT: 47°49.1'
LONG: 92°17.5'
COMM: CTAF: 122.9
FSS: 122.45
OR 122IR 109.6T
RNAV: (ELO 109.6) R270 D18.7
TPA: 2160' (791')
RWY 26 RGT TFC

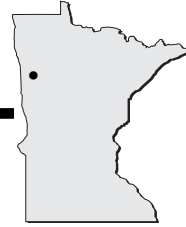


TOWER SEAPLANE BASE & MUNICIPAL AIRPORT

TOWER

Waubun - M49

www.jollyfisherman.com

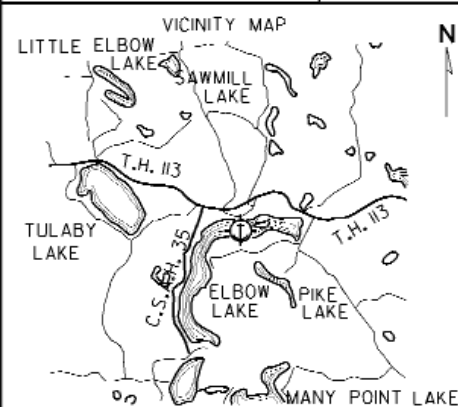


Airport Manager: Dave Buelow - 218-734-2262
Contact Person: Dave Buelow - 218-734-2262
Chamber of Com: None
Aero Cht Coord: 6-D
AWOS/ASOS: No
MnWAS Loc/Hrs: NA
Attended: May-Oct/All/Daylight,Nov-Apr/Unatddd
Fuel: None
Self Service Fuel: No
After Hrs Service: None
FBO(s): None
Ground Transport: None
Food Service: Microwave Food
Frozen Pizza
Dining: 10 Miles
Lodging: 15 Cabins At Seaplane Base
Airport Events: None Reported
Underwing Camp: No
Campgrounds: Across The Lake
Golf Courses: 30 Miles
Local Attractions: Big Elbow Lake
Comments: Additional Contact Person - Anne Buelow

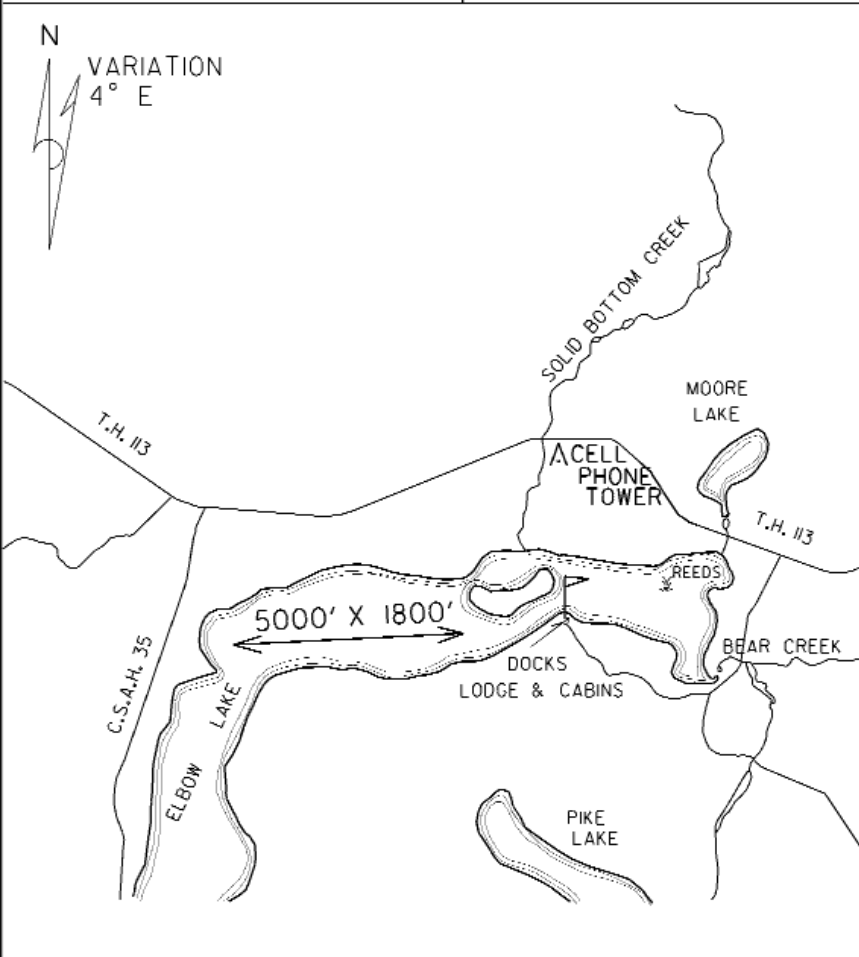
WATER ELEV. 1499'

(M49)

WAUBUN



SEC. CH: TWIN CITIES (N)
LAT: 47° 08.6'
LONG: 95° 31.7'
COMM: CTA: 122.9
FSS: 122.1R 110.6T 122.5
RNAV: (PKD 110.6) R300 D24.3
TPA: 2300' (801')



JOLLY FISHERMAN SEAPLANE BASE

WAUBUN