MINNESOTA

2004 Airport Directory and Travel Guide

04 - 0123



Minnesota Department of Transportation
Office of Aeronautics
222 East Plato Boulevard
Saint Paul, Minnesota 55107-1618
651-297-1600 | 800-657-3922 | www.mnaero.com

Minnesota Department of Transportation

Office of Aeronautics
222 East Plato Boulevard
St. Paul, MN 55107-1618

Welcome Fellow Aviators!

Minnesota's communities and aviation interest groups have worked in partnership with the Federal Aviation Administration and the Minnesota Office of Aeronautics to provide some of the finest airport facilities, navigational aids, and weather-access systems in the nation.

This system of airports allows travelers to access more than one hundred and forty communities throughout the state. This access helps communities to attract new businesses and businesses to attract new customers as well as accommodating those traveling in Minnesota for pleasure and those just passing through.

In this directory we have compiled information vital to pilots for safely using our airports. New to the directory this year are "Hot Spot Charts" for Minnesota's tower-controlled airports. These "Hot Spots" are places on the airport where there is a higher probability of a runway incursion. We hope these new pages help to raise awareness to the problem of runway incursions at tower-controlled and non-towered airports alike.

This directory also contains information about facilities and events in the communities. We hope you will find this information useful in planning your flights within Minnesota and I encourage you to explore new locations and get to know the people that make Minnesota a great state.

Raymond J Rought
Director



Don't be like a moth to a flame!

Avoid Airspace Conflicts

Check NOTAMs for temporary flight restrictions

General aviation pilots are asked to stay five miles away from and 5,000 feet above all fires!

Even if no fire fighting aircraft are visible, general aviators should assume they are in the airspace around a fire.

General aviators are asked to avoid the immediate airspace around ALL fires. This will allow a safer environment for all emergency response aircraft.

Wildland fire aviators must perform their tasks in less than ideal conditions. Congested airspace, smoke, strong winds, power lines, radio towers, and the concentration needed to fly at low levels and hit their targets, are all part of the aerial firefighter's environment. Combine these conditions with general aviators flying to "check out the fire" and the results could easily be disastrous.

Aviation Safety Officers

U.S. Department of Agriculture
U.S.D.A. Forest Service
www.fs.fed.us/fire/av_safety

U.S. Department of the Interior
Office of Aircraft Services
www.oas.gov

Notice to Directory Users

The information contained in this directory was current as of October 10, 2003. Visit our web site at www.mnaero.com for the latest information.

Please inform us of corrections and/or additions that come to your attention while using this directory. Changes can be made by phone, fax, e-mail or by marking the affected page and mailing to:

Mn/DOT Office of Aeronautics
Attn: Jenny Olson
222 East Plato Blvd.
St. Paul, MN 55107-1618
1-800-657-3922
FAX 651-297-5643
jenny.olson@dot.state.mn.us

A replacement directory will be returned at no charge.

Thank you!

Customs Procedures

Prior to conducting international flights between the United States and Canada, pilots are encouraged to become familiar with applicable requirements pertaining to documents, flight planning and arrival notification, the transporting of articles, authorized airports, on-site inspection procedures, etc.

This information may be obtained from various sources, which include:

- Canada Customs— 888-226-7277 or www.canada.gc.ca.
- Canada Flight Supplement and Canada Water Aerodrome Supplement—available from the Map Town Company, Calgary, Alberta 877-921-6277 or 403-215-4058.
- U.S. Customs Service, Minneapolis, MN office - 612-725-3689 or www.customs.gov.
- Guide for Private Flyers and Know Before You Go—available from the Department of Treasury, U.S. Customs Service, Washington, D.C.

Substantial penalties may be imposed for failure to comply with customs and immigrations regulations.

Government Agencies

FAA

Minneapolis ARTCC 651-463-5500
Enroute Air Traffic Control

Minneapolis Airports District Office.....612-713-4350
Airport Construction & Maintenance

Minneapolis Flight Standards District Office.....612-713-4211
Licensing of Airmen & Mechanics
Aircraft Certification
Accident Prevention Program
Air Carrier Operations

Princeton Automated Flight Service Station.....800-992-7433
Filing Flight Plans..... (800-WX-BRIEF)
Weather & Airport Information

National Transportation Safety Board (NTSB) 630-377-8177
Accident Reporting
Investigation

Metropolitan Airports Commission 612-726-8100

Other Aeronautics Offices

Illinois Department of Transportation.....217-785-8516
Iowa Department of Transportation 515-239-1659
North Dakota Aeronautics Commission.....701-328-9650
South Dakota Aeronautics Commission 605-773-3862
Wisconsin Department of Transportation 608-266-3351

Mn/DOT Office Of Aeronautics

General Information 800-657-3922, 651-297-1600
Aircraft Registration 651-296-2353
MnWAS.....651-296-9853

Individual airport numbers are listed on their respective page.

Automated Weather Observing Systems (AWOS) & Automated Surface Observation Systems (ASOS)

Airport	Facility/Frequency	Phone Number
Aitkin	VHF 118.675	218-927-2101
Albert Lea	VOR 109.8	507-377-1583
Alexandria	VHF 118.375	320-763-7174
Appleton	NDB 356	320-289-1265
Austin	VHF 119.025	507-433-6667
Baudette	VHF 126.775	218-634-3080
Bemidji	VHF 119.275	218-759-2501
Bemidji SPB	VHF 119.275	218-759-2501
Benson	NDB 239	320-843-3242
Bigfork	NDB 345	218-743-3289
Brainerd	VHF 126.775	218-828-3314
Cambridge	VHF 121.125	763-689-9562
Cloquet	VHF 118.525	218-879-0783
Cook	VHF 118.175	218-666-2539
Crane Lake	NDB 385	218-993-2467
Crookston	NDB 400	218-281-3018
Detroit Lakes	VOR 111.2	218-847-8626
Dodge Center	VHF 119.075	507-374-6369
Duluth Int'l		218-723-8340
Duluth Sky Harbor	VHF 119.275	218-720-4886
Ely	VHF 132.025	218-365-3814
Eveleth	VOR 108.2	218-744-2369
Eveleth SPB	VOR 108.2	218-744-2369
Fairmont	VOR 110.2	507-238-1562
Faribault	VOR 111.2	507-332-2505
Fergus Falls	VOR 110.4	218-736-7216
Flag Island	VHF 118.375	800-959-7693
Fosston	NDB 224	218-435-6448
Glencoe	NDB 407	320-864-5830
Glenwood	NDB 346	320-634-5660
Grand Marais	VHF 119.925	218-387-1971
Grand Marais SPB	VHF 119.925	218-387-1971
Grand Rapids	VOR 111.4	218-326-8337
Hallock	VHF 126.475	218-843-2415
Hibbing	VHF 126.425	218-263-8384
Hutchinson	VHF 118.525	320-587-3343
International Falls	VHF 120.0	218-285-2996
International Falls SPB	VHF 120.0	218-285-2996
Jackson	NDB 353	507-847-5810
Litchfield	VOR 109.0	320-693-6456
Little Falls	NDB 359	320-632-6791
Longville	NDB 392	218-363-3347
Madison	NDB 341	320-598-3863
Mankato	VOR 110.8	507-625-3726
Maple Lake	VHF 128.325	320-963-3300
Marshall	VOR 111.0	507-532-5269
Minneapolis-MIC		763-531-2343
Minneapolis-LVN	VOR 115.7	952-469-5850

Airport	Facility/Frequency	Phone Number
Minneapolis-MSP		612-725-0939
Minneapolis-FCM		952-941-4156
Minneapolis-ANE	VHF 120.625	763-780-9025
Montevideo	VOR 111.6	320-269-5830
Moorhead	VHF 120.0	218-287-5049
Moose Lake	NDB 362	218-485-5199
Mora	NDB 327	320-679-1629
Morris	VOR 109.6	320-589-1303
New Ulm	VHF 118.325	507-359-1656
Olivia	VHF 119.275	320-523-5924
Orr	VHF 118.325	218-757-3169
Ortonville	NDB 332	320-839-2363
Owatonna	VHF 128.325	507-455-0642
Park Rapids	VOR 110.6	218-732-0920
Pine River	VHF 118.525	218-587-3420
Pipestone	VHF 118.375	507-825-6895
Preston	VHF 118.925	507-765-2182
Princeton	VHF 119.025	763-389-0615
Red Wing	VHF 119.250	715-594-3763
Redwood Falls	VHF 126.575	507-644-3564
Rochester		507-285-0298
Roseau	VOR 108.8	218-463-1803
Rush City	NDB 282	320-358-3339
St. Cloud	VOR 112.1	320-240-8781
St. James	NDB 260	507-375-7105
St. Paul-STP		651-298-1410
Silver Bay	NDB 350	218-226-3537
South St. Paul	NDB 400	651-457-8120
Staples	VHF 118.325	218-894-3666
Thief River Falls	VOR 108.4	218-681-1918
Two Harbors	VHF 119.325	218-834-6591
Wadena	VHF 128.325	218-631-7774
Warroad	VHF 119.925	218-386-1813
Waseca	NDB 371	507-835-3657
Waskish	VHF 124.175	218-647-8415
Wheaton	NDB 326	320-563-4975
Willmar	VOR 113.7	320-235-8287
Windom	VHF 118.525	507-831-1833
Winona	VOR 111.4	507-453-2991
Worthington	VOR 110.6	507-376-9441

The State of Minnesota, Office of Aeronautics, Navigation Systems Section has installed Automated Weather Observation Systems (AWOS) at the locations listed above. The equipment, installation, and maintenance of these systems is funded entirely by this office.

From an optimum location on the airport, the AWOS measures wind direction and speed, visibility, sky condition, temperature, dew point, and barometric pressure which is converted into an altimeter setting. Current weather information can be obtained by telephoning the AWOS site. A computer generated voice relays up-to-the-minute observations.

The AWOS data is visually displayed on a remote computer monitor at the airport, and is simultaneously broadcast over the local radio navigation aid or a VHF transmitter for in-flight use. Data is gathered in 20-minute intervals from each AWOS site (ASOS data is gathered hourly with specials) and distributed nationally over an FAA NADIN computer network, allowing these reports to become available through computer weather systems such as MnWAS.

Where installed, the AWOS or ASOS is an official weather reporting source, and is approved without restriction for FAR Part 121 and 135 Operations. If you have any questions regarding the AWOS, please contact Bob Milton at 651-296-9250.

Minnesota Weather Access System (MnWAS)

The Mn/DOT, Office of Aeronautics in cooperation with Meteorlogix, provides a computer weather access program that offers textual data, graphic displays, and flight planning capability at airports throughout our state.

This is now available at the following locations:

Aitkin	Faribault	McGregor	Rochester
Albert Lea	Fergus Falls	Milaca	Roseau
Alexandria	Forest Lake	Minneapolis-MIC	Rush City
Austin	Fosston	Minneapolis-LVN	St. Cloud
Baudette	Glencoe	Minneapolis-MSP	St. James
Bemidji	Glenwood	Minneapolis-ANE	St. Paul-21D
Benson	Grand Marais	Minneapolis-FCM	St. Paul-STP
Blue Earth	Grand Rapids	Montevideo	Sauk Centre
Brainerd	Granite Falls	Moorhead	S. St. Paul
Buffalo	Hallock	Mora	Springfield
Cambridge	Hibbing	Morris	Stanton
Canby	Hutchinson	Nary	Staples
Cloquet	International Falls	New Ulm	Starbuck
Cook	Jackson	Olivia	Thief River Falls
Crane Lake	Lino Lakes	Orr	Tower
Crookston	Litchfield	Ortonville	Two Harbors
Detroit Lakes	Little Falls	Owatonna	Wadena
Dodge Center	Long Prairie	Park Rapids	Warroad
Duluth Int'l	Longville	Perham	Waseca
Duluth Sky Harbor	Luverne	Pipestone	Wells
Elbow Lake	Madison	Preston	Willmar
Ely	Mankato	Princeton	Windom
Eveleth	Maple Lake	Red Wing	Winona
Fairmont	Marshall	Redwood Falls	Worthington

Home User Program

Recent changes to the MnWAS have made it possible to access weather data and utilize flight planning features through the Internet. Simply call up the Office of Aeronautics web site at www.mnaero.com, then select "Weather", for this program.

For additional information or questions regarding MnWAS or the Home User Program, contact the Office of Aeronautics at 651-297-1600 or 800-657-3922.

Inquiries pertaining to operational or equipment problems at airport-based computer weather sites should be directed to Meteorlogix at 800-326-3272.

Control Towers

Airport	Hours of Operation (Local Time)	Frequencies				Phone
		ATIS	App Cont	Tower	Ground	
Duluth Int'l	24 Hours	124.1	125.45	118.3	121.9	218-722-7326
Fargo	24 Hours	124.5	120.4 127.7	133.8	121.9	701-235-8894
Grand Forks	0545-2350	119.4	118.1	118.4 120.55	124.575	701-775-2898
LaCrosse	0600-2100	124.95	Mpls Ctr 128.6	118.45	121.8	608-783-0202
Mpls Anoka	0700-2100 Oct 1-Apr 30 0700-2200 May 1-Sep 30	120.625	126.5	126.05	121.85	763-717-3045
Mpls Crystal	0700-2100 Oct 1-Apr 30 0700-2200 May 1-Sep 30	125.7	126.5	120.7	121.6	763-537-9161
Mpls Flying Cloud	0700-2100 Oct 1-Apr 30 0700-2200 May 1-Sep 30	124.9	125.0	118.1 125.2	121.7	952-941-1188
Mpls/St. Paul International	24 Hours	135.35 ARR* 120.8 DEP	119.3 N or E 126.95 S or W	126.7 123.95	121.9 S 121.8 N 127.925 W	612-726-9086
Rochester	0500-2300	120.5	119.8 SW 119.2 NE	118.3	121.9	507-289-3198
St. Paul Downtown	0545-2200 M-F 0645-2200 S-S	118.35	121.2	119.1	121.675	651-312-8840
Sioux Falls	0500-2300	126.6	125.8 126.9	118.3	121.9	605-338-4841

*Minneapolis ATIS is also available by phone at 612-726-9240.

Hot Spot Charts

The FAA has turned a spotlight on Runway Incursions. Anytime an aircraft, person or vehicle gets into the active runway environment without clearance there is the possibility of a collision and loss of life. The FAA has been collecting and analyzing data on Runway Incursions at tower-controlled airports. When they identify areas on an airport where there have been Runway Incursions or where pilots and vehicle operators have gotten disoriented, those spots are identified as "Hot Spots."

The following pages contain the Hot Spot Charts for the towered airports in Minnesota. These charts were current at the time that this directory went to press. For the most current information contact the airport manager.

Runway Incursions occur at non-towered airports and they are just as dangerous. There isn't any data for non-towered airports, but we can apply some of what we have learned about towered airports at non-towered fields. Runway Incursions are more common at complex intersections where more than two runways or taxiways intersect. Beware of obstructed intersections where the pilot cannot see the entire length of the runway they are entering or crossing. Be cautious when operating at airports with parallel runways.

At both tower-controlled and non-towered airports one of the best tools for fighting Runway Incursions is to use an airport diagram. The airport diagrams in this directory cover all of the Minnesota public airports. This information was current when we went to press, and as we become aware of changes we update the diagrams on our website at: www.mnaero.com.

For airports outside of Minnesota, many airport diagrams can be found in the Airport Facility Directory or the Instrument Approach Procedures. Airport diagrams for these airports and many more can also be found on the Internet at sites such as: www.airportdiagrams.com. We cannot guarantee the accuracy of the information found on this or any other website outside of our control.

We hope that you find the additional information included on these pages useful. As always, we welcome your feedback.

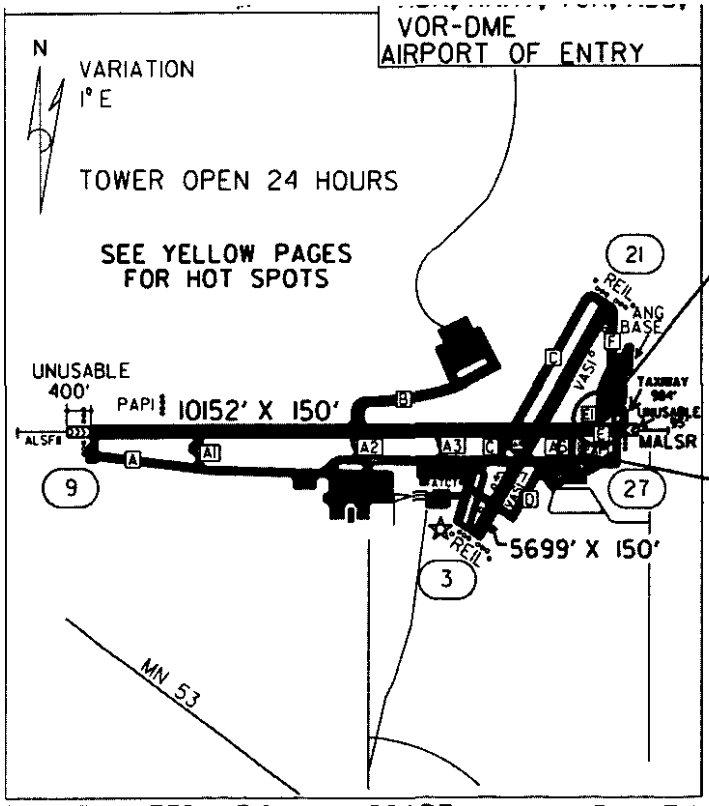

DULUTH INTERNATIONAL HOT SPOTS

AIRCRAFT/VEHICLE TRAFFIC TAXIING/DRIVING ON TAXIWAYS E-1, E-2 AND E SHOULD BE VIGILANT. SIGNAGE INDICATES RWY 27 APCH, BUT TAXIWAY E IS IN THE SAFETY AREA FOR RUNWAY 9-27. SIGNAGE FOR TAXIWAY E IS MISSING WHEN APPROACHING FROM THE AIR NATIONAL GUARD (ANG) RAMP AND TAXIWAY A. SIGNAGE FOR E1 AND E-2 IS MISSING WHEN APPROACHING FROM THE ANG RAMP.

AIRCRAFT INSTRUCTED TO TAXI TO RUNWAY 27 END SHOULD EXERCISE CAUTION. THE APPROACH END OF RUNWAY 27 BEGINS AT TAXIWAY A5. PILOTS AND AIRCRAFT TAXIING FOR DEPARTURE OFTEN MISS THIS WHEN INSTRUCTED TO PROCEED TO THE RUNWAY 27 END VIA TAXIWAY A5.

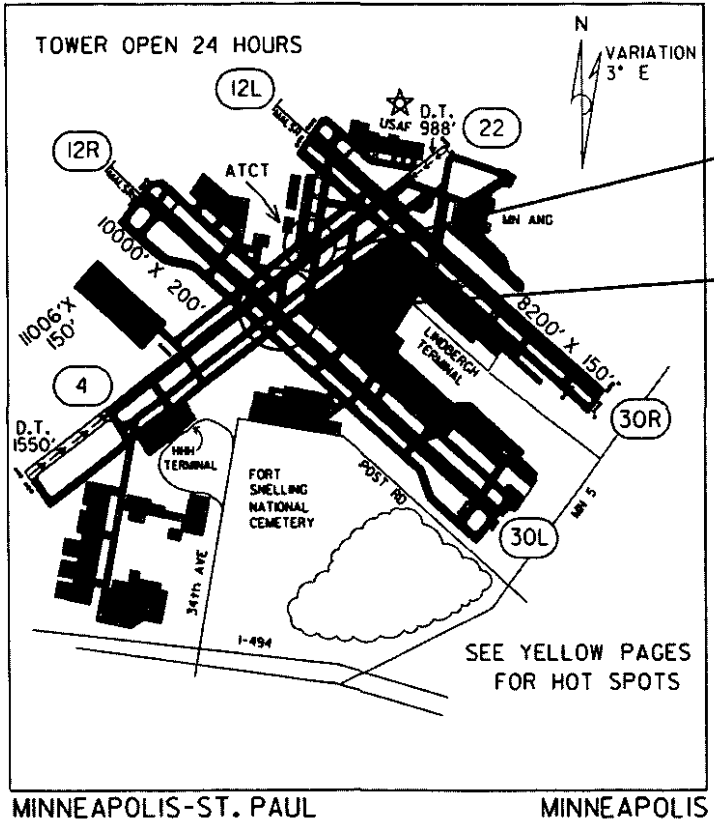

MINNEAPOLIS-ST. PAUL INTERNATIONAL AIRPORT WOLD-CHAMBERLAIN FIELD

MINNEAPOLIS ST. PAUL

MINNEAPOLIS-ST. PAUL INTERNATIONAL HOT SPOTS

USE CAUTION FOR OFFSET PAVEMENTS WHILE CROSSING RUNWAY 04-22 AT TAXIWAYS H AND T.

EXPANSIVE PAVEMENT AT THE INTERSECTION OF TAXIWAYS A, C, D AND H IN CLOSE PROXIMITY TO RUNWAYS 12R-30L AND 04-22. USE EXTREME CAUTION WHEN APPORACHING AND CROSSING RUNWAYS IN THIS AREA.

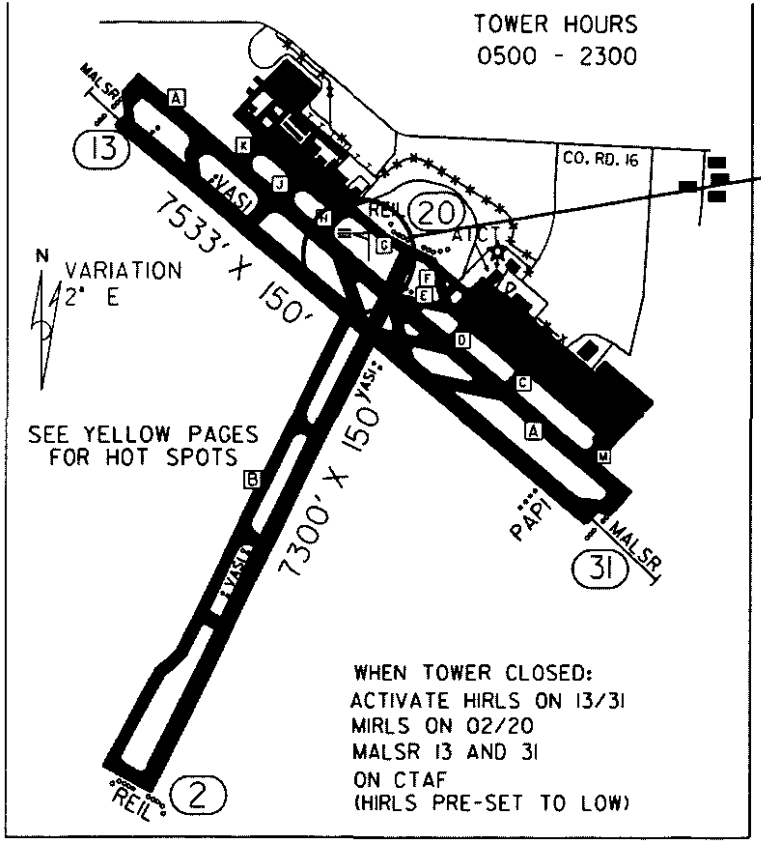

ROCHESTER INTERNATIONAL
HOT SPOTS

USE EXTREME CAUTION WHEN APPROACHING RUNWAY 20 FROM THE SERVICE RAMP OR WHEN CROSSING RUNWAY 13/31 AT TAXIWAY A6.

ROCHESTER INTERNATIONAL AIRPORT ROCHESTER

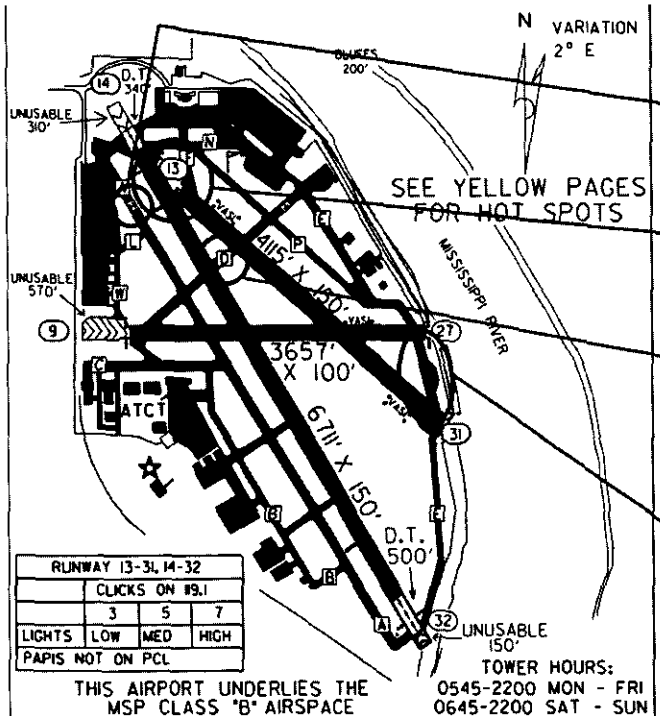

ST. PAUL DOWNTOWN AIRPORT
(HOLMAN FIELD)

ST. PAUL

ST. PAUL DOWNTOWN HOT SPOTS

PILOTS SHOULD BE AWARE OF HELICOPTERS LANDING ON TAXIWAY A. WHEN INSTRUCTED, THEY SHOULD BE CAREFUL TO HOLD SHOR OF TAXIWAY A, OR A POINT ON TAXIWAY A.

PILOTS LANDING ON RUNWAY 31 SHOULD BE ALERT THAT THE END OF THE RUNWAY MAY NOT BE CLEARLY VISIBLE AS THE OVERRUN CONNECTS WITH RUNWAY 14-32

PILOTS LANDING ON EITHER RUNWAY 13-31 OR RUNWAY 14-32 WHO ARE ASKED TO HOLD ON TAXIWAY D BETWEEN THE RUNWAYS SHOULD LISTEN CAREFULLY TO INSTRUCTIONS AND REMAIN ON THE TOWER FREQUENCY. THERE IS A MINIMAL AMOUNT OF ROOM ON THAT PORTION OF THE TAXIWAY.

PILOTS TAXIING ON TAXIWAY E ARE URGED TO USE APPROPRIATE VIGLIANCE, SINCE THIS TAXIWAY CROSSES RUNWAYS 9-27 AND 13-31.

Partial Index

For locating airports whose names differ from that of the associated city.

FOR	SEE
Airlake Airport	Minneapolis
Anoka County-Blaine-Janes Field	Minneapolis
A.R.S. Sport Strip	Belle Plaine
Birch Lake Seaplane Base	Deerwood
Chisholm-Hibbing Municipal Airport	Hibbing
Crystal Airport	Minneapolis
Falls International Airport	International Falls
Fillmore County Airport	Preston
Fleming Field	South St. Paul
Flying A Airport	Chatfield
Flying Cloud Airport	Minneapolis
Houston County Airport	Caledonia
Isedor Iverson Airport	McGregor
Jolly Fisherman Seaplane Base	Waubun
Lac Qui Parle County	Madison
Lake Elmo Airport	St. Paul
Leaders Clear Lake Airport	Clear Lake
Mal's Seaplane Base	Deerwood
Moberg Air Base Seaplane Base	Bemidji
Morey's Airport	Motley
Norman County-Ada-Twin Valley Airport	Ada
North Country Seaplane Base	Duluth
Piney-Pinecreek Border Airport	Pinecreek
Pine Beach Seaplane Base	Side Lake
Richard B. Helgeson Airport	Two Harbors
Scott's Seaplane Base	Crane Lake
Sky Harbor Airport & Seaplane Base	Duluth
Sky Harbor Seaplane Base	Eveleth
Southwest Minnesota Regional	Marshall
Surfside Seaplane Base	Lino Lakes
Whippoorwill Seaplane Base	Park Rapids
Wipline Seaplane Base	Inver Grove Heights

Airport Indentifiers By City

Ident.	City	Airport Name
D00	Ada/Twin Valley	Norman County-Ada/Twin Valley
AIT	Aitkin	Aitkin Municipal-Steve Kurtz Field
AEL	Albert Lea	Albert Lea Municipal
AXN	Alexandria	Alexandria Municipal-Chandler Field
AQP	Appleton	Appleton Municipal
AUM	Austin	Austin Municipal
7Y3	Backus	Backus Municipal
7Y4	Bagley	Bagley Municipal
BDE	Baudette	Baudette International
BDE	Baudette	Baudette International Seaplane Base
7Y7	Belle Plaine	A.R.S. Sport Strip
BJI	Bemidji	Bemidji-Beltrami County
96M	Bemidji	Moberg Air Base Seaplane Base
BBB	Benson	Benson Municipal-Veterans Field
7Y9	Big Falls	Big Falls Municipal
FOZ	Bigfork	Bigfork Municipal
SBU	Blue Earth	Blue Earth Municipal
9Y0	Bowstring	Bowstring
BRD	Brainerd	Brainerd-Crow Wing County Regional
6D1	Brooten	Brooten Municipal
8Y2	Buffalo	Buffalo Municipal
CHU	Caledonia	Houston County
CBG	Cambridge	Cambridge Municipal
27D	Canby	Canby Municipal-Myers Field
2C4	Chatfield	Flying A
8Y5	Clarissa	Clarissa Municipal
8Y6	Clear Lake	Leaders Clear Lake
COQ	Cloquet	Cloquet-Carlton County
CQM	Cook	Cook Municipal
CDD	Crane Lake	Scotts Seaplane Base
CKN	Crookston	Crookston Municipal-Kirkwood Field
M69	Deerwood	Birch Lake Seaplane Base
M14	Deerwood	Mal's Seaplane Base
DTL	Detroit Lakes	Detroit Lakes Municipal-Wething Field
TOB	Dodge Center	Dodge Center Municipal
DLH	Duluth	Duluth International
9M0	Duluth	North Country Seaplane Base
DYT	Duluth	Duluth Sky Harbor
DYT	Duluth	Duluth Sky Harbor Seaplane Base
9Y2	East Gull Lake	East Gull Lake
Y63	Elbow Lake	Elbow Lake Municipal-Pride Of The Prairie
ELO	Ely	Ely Municipal
MN41	Ely	Ely Customs Dock
EVM	Eveleth	Eveleth-Virginia Municipal
9Y5	Eveleth	Sky Harbor Seaplane Base
FRM	Fairmont	Fairmont Municipal
FBL	Faribault	Faribault Municipal
FFM	Fergus Falls	Fergus Falls Municipal-Einar Mickelson Field
D14	Fertile	Fertile Municipal
25D	Forest Lake	Forest Lake
FSE	Fosston	Fosston Municipal
GYL	Glencoe	Glencoe Municipal-Vernon Perschau Field

Ident.	City	Airport Name
GHW	Glenwood	Glenwood Municipal
CKC	Grand Marais	Grand Marais-Cook County
0G5	Grand Marais	Grand Marais-Cook County Seaplane Base
	Grand Rapids	Bayside Marina Seaplane Base
GPZ	Grand Rapids	Grand Rapids/Itasca Co-Gordon Newstrom Field
1G2	Granite Falls	Granite Falls Muni/Lenzen-Roe Memorial Field
3G2	Grygla	Grygla Municipal-Mel Wilkens Field
HCO	Hallock	Hallock Municipal
04Y	Hawley	Hawley Municipal
1D6	Hector	Hector Municipal
05Y	Henning	Henning Municipal
06Y	Herman	Herman Municipal
HIB	Hibbing	Chisholm-Hibbing Municipal
07Y	Hill City	Hill City-Quadna Mountain
HCD	Hutchinson	Hutchinson Municipal-Butler Field
INL	International Falls	Falls International
09I	International Falls	International Falls Seaplane Base
09Y	Inver Grove Heights	Wipline Seaplane Base
MJQ	Jackson	Jackson Municipal
23D	Karlstad	Karlstad Municipal
12Y	Le Sueur	Le Sueur Municipal
8Y4	Lino Lakes	Surfside Seaplane Base
LJF	Litchfield	Litchfield Municipal
LXL	Little Falls	Little Falls-Morrison County
13Y	Littlefork	Littlefork Municipal-Hanover
14Y	Long Prairie	Long Prairie Airport-Todd Field
XVG	Longville	Longville Municipal
D19	Luverne	Luverne Municipal-Quentin Aanenson
DXX	Madison	Lac Qui Parle County-Bud Frye Field
3N8	Mahnomen	Mahnomen County
MKT	Mankato	Mankato Regional-Sohler Field
MGG	Maple Lake	Maple Lake Municipal
MGG	Maple Lake	Maple Lake Municipal Seaplane Base
MML	Marshall	Southwest Minnesota Regional-Marshall-Ryan Field
17Y	Mc Gregor	McGregor-Isedor Iverson
18Y	Milaca	Milaca Municipal
FCM	Minneapolis	Flying Cloud
ANE	Minneapolis	Anoka County/Blaine-Janes Field
MSP	Minneapolis	Minneapolis-St. Paul Int'l
LVN	Minneapolis	Airlake
MIC	Minneapolis	Crystal
MVE	Montevideo	Montevideo-Chippewa County
JKJ	Moorhead	Moorhead Municipal
MZH	Moose Lake	Moose Lake-Carlton County
JMR	Mora	Mora Municipal
MOX	Morris	Morris Municipal
22Y	Motley	Morey's
23Y	Murdock	Murdock Municipal
5C3	Nary	Nary National-Shefland Field
ULM	New Ulm	New Ulm Municipal
25Y	New York Mills	New York Mills Municipal
43Y	Northome	Northome Municipal
OVL	Olivia	Olivia Regional
ORB	Orr	Orr Regional
VVV	Ortonville	Ortonville Municipal-Martinson Field
OWA	Owatonna	Owatonna Degner Regional

Ident.	City	Airport Name
4MN6	Park Rapids	Whippoorwill Seaplane Base
PKD	Park Rapids	Park Rapids Municipal-Konshok Field
	Paynesville	Paynesville Municipal
47Y	Pelican Rapids	Pelican Rapids Municipal-Lyon's Field
16D	Perham	Perham Municipal
PWC	Pine River	Pine River Regional
48Y	Pinecreek	Piney-Pinecreek Border
PQN	Pipestone	Pipestone Municipal
FKA	Preston	Preston-Fillmore County
PNM	Princeton	Princeton Municipal
D81	Red Lake Falls	Red Lake Falls Municipal
RGK	Red Wing	Red Wing Regional
RWF	Redwood Falls	Redwood Falls Municipal
52Y	Remer	Remer Municipal
RST	Rochester	Rochester International
ROX	Roseau	Roseau Municipal-Rudy Billberg Field
ROS	Rush City	Rush City Regional
55Y	Rushford	Rushford Municipal
D39	Sauk Centre	Sauk Centre Municipal
	Side Lake	Pine Beach Seaplane Base
BFW	Silver Bay	Silver Bay Municipal
60Y	Slayton	Slayton Municipal
Y58	Sleepy Eye	Sleepy Eye Municipal
SGS	South St. Paul	South St. Paul Municipal-Fleming Field
D42	Springfield	Springfield Municipal
STC	St. Cloud	St. Cloud Regional
JYG	St. James	St. James Municipal
STP	St. Paul	St. Paul Downtown-Holman Field
21D	St. Paul	Lake Elmo
SYN	Stanton	Stanton Airfield
SAZ	Staples	Staples Municipal
D32	Starbuck	Starbuck Municipal
D41	Stephen	Stephen Municipal
TVF	Thief River Falls	Thief River Falls Regional
12D	Tower	Tower Municipal
12D	Tower	Tower Municipal Seaplane Base
Y68	Tracy	Tracy Municipal
TWM	Two Harbors	Two Harbors-Richard B. Helgeson
63Y	Tyler	Tyler Municipal
ADC	Wadena	Wadena Municipal
Y49	Walker	Walker Municipal
D37	Warren	Warren Municipal
RRT	Warroad	Warroad International-Swede Carlson Field
ACQ	Waseca	Waseca Municipal
VWU	Waskish	Waskish Municipal
M49	Waubun	Jolly Fisherman Seaplane Base
68Y	Wells	Wells Municipal
ETH	Wheaton	Wheaton Municipal
ILL	Willmar	Willmar Municipal-John L. Rice Field
MWM	Windom	Windom Municipal
ONA	Winona	Winona Municipal-Max Conrad Field
10D	Winsted	Winsted Municipal
OTG	Worthington	Worthington Municipal

Airport Indentifiers By Code

Ident.	City	Airport Name
	Grand Rapids	Bayside Marina Seaplane Base
	Paynesville	Paynesville Municipal
	Side Lake	Pine Beach Seaplane Base
04Y	Hawley	Hawley Municipal
05Y	Henning	Henning Municipal
06Y	Herman	Herman Municipal
07Y	Hill City	Hill City-Quadna Mountain
09I	International Falls	International Falls Seaplane Base
09Y	Inver Grove Heights	Wipline Seaplane Base
0G5	Grand Marais	Grand Marais-Cook County Seaplane Base
10D	Winsted	Winsted Municipal
12D	Tower	Tower Municipal
12D	Tower	Tower Municipal Seaplane Base
12Y	Le Sueur	Le Sueur Municipal
13Y	Littlefork	Littlefork Municipal-Hanover
14Y	Long Prairie	Long Prairie Airport-Todd Field
16D	Perham	Perham Municipal
17Y	Mc Gregor	McGregor-Isedor Iverson
18Y	Milaca	Milaca Municipal
1D6	Hector	Hector Municipal
1G2	Granite Falls	Granite Falls Muni/Lenzen-Roe Memorial Field
21D	St. Paul	Lake Elmo
22Y	Motley	Morey's
23D	Karlstad	Karlstad Municipal
23Y	Murdock	Murdock Municipal
25D	Forest Lake	Forest Lake
25Y	New York Mills	New York Mills Municipal
27D	Canby	Canby Municipal-Myers Field
2C4	Chatfield	Flying A
3G2	Grygla	Grygla Municipal-Mel Wilkens Field
3N8	Mahnomen	Mahnomen County
43Y	Northome	Northome Municipal
47Y	Pelican Rapids	Pelican Rapids Municipal-Lyon's Field
48Y	Pinecreek	Piney-Pinecreek Border
4MN6	Park Rapids	Whippoorwill Seaplane Base
52Y	Remer	Remer Municipal
55Y	Rushford	Rushford Municipal
5C3	Nary	Nary National-Shefland Field
60Y	Slayton	Slayton Municipal
63Y	Tyler	Tyler Municipal
68Y	Wells	Wells Municipal
6D1	Brooten	Brooten Municipal
7Y3	Backus	Backus Municipal
7Y4	Bagley	Bagley Municipal
7Y7	Belle Plaine	A.R.S. Sport Strip
7Y9	Big Falls	Big Falls Municipal
8Y2	Buffalo	Buffalo Municipal
8Y4	Lino Lakes	Surfside Seaplane Base
8Y5	Clarissa	Clarissa Municipal
8Y6	Clear Lake	Leaders Clear Lake
9Y0	Bowstring	Bowstring

Ident.	City	Airport Name
96M	Bemidji	Moberg Air Base Seaplane Base
9M0	Duluth	North Country Seaplane Base
9Y2	East Gull Lake	East Gull Lake
9Y5	Eveleth	Sky Harbor Seaplane Base
ACQ	Waseca	Waseca Municipal
ADC	Wadena	Wadena Municipal
AEL	Albert Lea	Albert Lea Municipal
AIT	Aitkin	Aitkin Municipal-Steve Kurtz Field
ANE	Minneapolis	Anoka County/Blaine-Janes Field
AQP	Appleton	Appleton Municipal
AUM	Austin	Austin Municipal
AXN	Alexandria	Alexandria Municipal-Chandler Field
BBB	Benson	Benson Municipal-Veterans Field
BDE	Baudette	Baudette International
BDE	Baudette	Baudette International Seaplane Base
BFW	Silver Bay	Silver Bay Municipal
BJI	Bemidji	Bemidji-Beltrami County
BRD	Brainerd	Brainerd-Crow Wing County Regional
CBG	Cambridge	Cambridge Municipal
CDD	Crane Lake	Scotts Seaplane Base
CHU	Caledonia	Houston County
CKC	Grand Marais	Grand Marais-Cook County
CKN	Crookston	Crookston Municipal-Kirkwood Field
COQ	Cloquet	Cloquet-Carlton County
CQM	Cook	Cook Municipal
D00	Ada/Twin Valley	Norman County-Ada/Twin Valley
D14	Fertile	Fertile Municipal
D19	Luverne	Luverne Municipal-Quentin Aanenson
D32	Starbuck	Starbuck Municipal
D37	Warren	Warren Municipal
D39	Sauk Centre	Sauk Centre Municipal
D41	Stephen	Stephen Municipal
D42	Springfield	Springfield Municipal
D81	Red Lake Falls	Red Lake Falls Municipal
DLH	Duluth	Duluth International
DTL	Detroit Lakes	Detroit Lakes Municipal-Wething Field
DXX	Madison	Lac Qui Parle County-Bud Frye Field
DYT	Duluth	Duluth Sky Harbor
DYT	Duluth	Duluth Sky Harbor Seaplane Base
ELO	Ely	Ely Municipal
ETH	Wheaton	Wheaton Municipal
EVM	Eveleth	Eveleth-Virginia Municipal
FBL	Faribault	Faribault Municipal
FCM	Minneapolis	Flying Cloud
FFM	Fergus Falls	Fergus Falls Municipal-Einar Mickelson Field
FKA	Preston	Preston-Fillmore County
FOZ	Bigfork	Bigfork Municipal
FRM	Fairmont	Fairmont Municipal
FSE	Fosston	Fosston Municipal
GHW	Glenwood	Glenwood Municipal
GPZ	Grand Rapids	Grand Rapids/Itasca Co-Gordon Newstrom Field
GYL	Glencoe	Glencoe Municipal-Vernon Perschau Field
HCD	Hutchinson	Hutchinson Municipal-Butler Field
HCO	Hallock	Hallock Municipal

Ident.	City	Airport Name
HIB	Hibbing	Chisholm-Hibbing Municipal
ILL	Willmar	Willmar Municipal-John L. Rice Field
INL	International Falls	Falls International
JKJ	Moorhead	Moorhead Municipal
JMR	Mora	Mora Municipal
JYG	St. James	St. James Municipal
LJF	Litchfield	Litchfield Municipal
LVN	Minneapolis	Airlake
LXL	Little Falls	Little Falls-Morrison County
M14	Deerwood	Mal's Seaplane Base
M49	Waubun	Jolly Fisherman Seaplane Base
M69	Deerwood	Birch Lake Seaplane Base
MGG	Maple Lake	Maple Lake Municipal
MGG	Maple Lake	Maple Lake Municipal Seaplane Base
MIC	Minneapolis	Crystal
MJQ	Jackson	Jackson Municipal
MKT	Mankato	Mankato Regional-Sohler Field
MML	Marshall	Southwest Minnesota Regional-Marshall-Ryan Field
MN41	Ely	Ely Customs Dock
MOX	Morris	Morris Municipal
MSP	Minneapolis	Minneapolis-St. Paul Int'l
MVE	Montevideo	Montevideo-Chippewa County
MWM	Windom	Windom Municipal
MZH	Moose Lake	Moose Lake-Carlton County
ONA	Winona	Winona Municipal-Max Conrad Field
ORB	Orr	Orr Regional
OTG	Worthington	Worthington Municipal
OVL	Olivia	Olivia Regional
OWA	Owatonna	Owatonna Degner Regional
PKD	Park Rapids	Park Rapids Municipal-Konshok Field
PNM	Princeton	Princeton Municipal
PQN	Pipestone	Pipestone Municipal
PWC	Pine River	Pine River Regional
RGK	Red Wing	Red Wing Regional
ROS	Rush City	Rush City Regional
ROX	Roseau	Roseau Municipal-Rudy Billberg Field
RRT	Warroad	Warroad International-Swede Carlson Field
RST	Rochester	Rochester International
RWF	Redwood Falls	Redwood Falls Municipal
SAZ	Staple	Staples Municipal
SBU	Blue Earth	Blue Earth Municipal
SGS	South St. Paul	South St. Paul Municipal-Fleming Field
STC	St. Cloud	St. Cloud Regional
STP	St. Paul	St. Paul Downtown-Holman Field
SYN	Stanton	Stanton Airfield
TOB	Dodge Center	Dodge Center Municipal
TVF	Thief River Falls	Thief River Falls Regional
TWM	Two Harbors	Two Harbors-Richard B. Helgeson
ULM	New Ulm	New Ulm Municipal
VVV	Ortonville	Ortonville Municipal-Martinson Field
VWU	Waskish	Waskish Municipal
XVG	Longville	Longville Municipal
Y49	Walker	Walker Municipal
Y58	Sleepy Eye	Sleepy Eye Municipal
Y63	Elbow Lake	Elbow Lake Municipal-Pride Of The Prairie
Y68	Tracy	Tracy Municipal

FAA FLIGHT PLAN

1. TYPE		2. AIRCRAFT IDENTIFICATION	3. AIRCRAFT TYPE / SPECIAL EQUIPMENT	4. TRUE AIRSPEED	5. DEPARTURE POINT	6. DEPARTURE TIME		7. CRUISING ALTITUDE
	VFR			KTS		PROPOSED (Z)	ACTUAL (Z)	
	IFR							
	DVFR							

8. ROUTE OF FLIGHT

9. DESTINATION (Name of airport & city)	10. EST. TIME ENROUTE		11. REMARKS
	HOURS	MINUTES	

12. FUEL ON BOARD		13. ALTERNATE AIRPORT(S)	14. PILOT'S NAME, ADDRESS, TELEPHONE NUMBER & AIRCRAFT HOME BASE	15. NUMBER ABOARD
HOURS	MINUTES		17. DESTINATION CONTACT/TELEPHONE (OPTIONAL)	

16. COLOR OF AIRCRAFT	CIVIL AIRCRAFT PILOTS. FAR Part 91 requires you file an IFR flight plan to operate under instrument flight rules in controlled airspace. Failure to file could result in a civil penalty not to exceed $1,000 for each violation (Section 901 of the Federal Aviation Act of 1958, as amended). Filing of a VFR flight plan is recommended as a good operating practice. See also Part 99 for requirements concerning DVFR flight plans.

SPECIAL EQUIPMENT SUFFIX:

/X	No Transponder	/C	RNAV, transponder without altitude encoding
/T	Transponder without altitude encoding	/I	RNAV, transponder with altitude encoding
/U	Transponder with altitude encoding	/M	TACAN only, no transponder
/D	DME, no transponder	/N	TACAN only, transponder without altitude encoding
/B	DME, transponder without altitude encoding	/P	TACAN only, transponder with altitude encoding
/A	DME, transponder with altitude encoding	/G	GPS, enroute and/or approach capability
/W	RNAV, no transponder		

TEMPERATURE CONVERSIONS

SUMMER

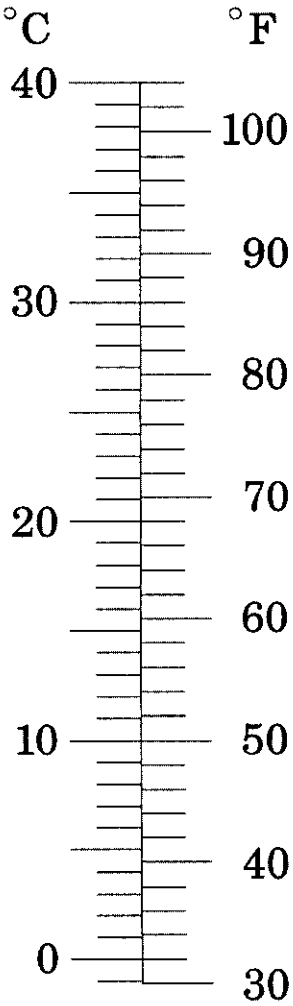

WINTER

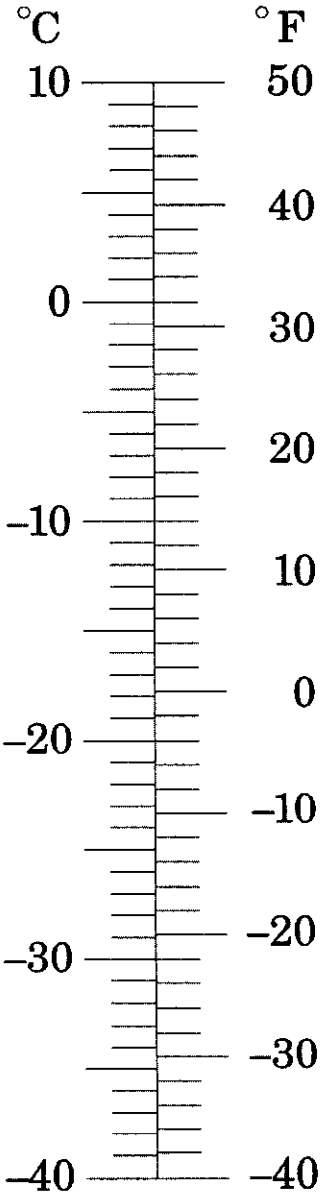

MINNEAPOLIS CLASS 'B' AIRSPACE

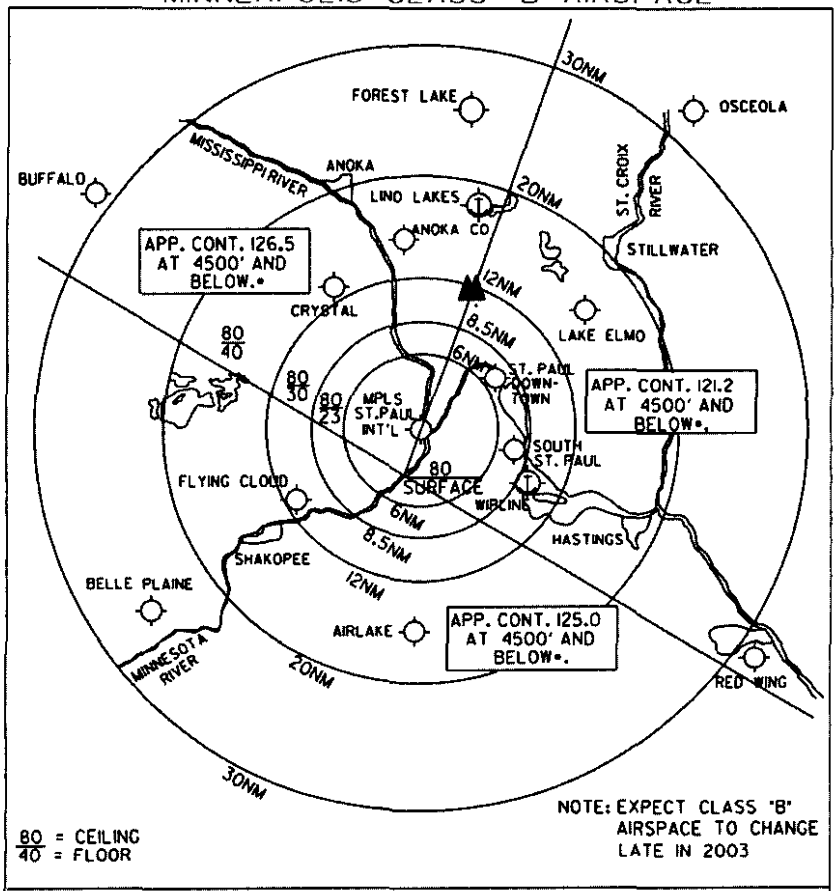

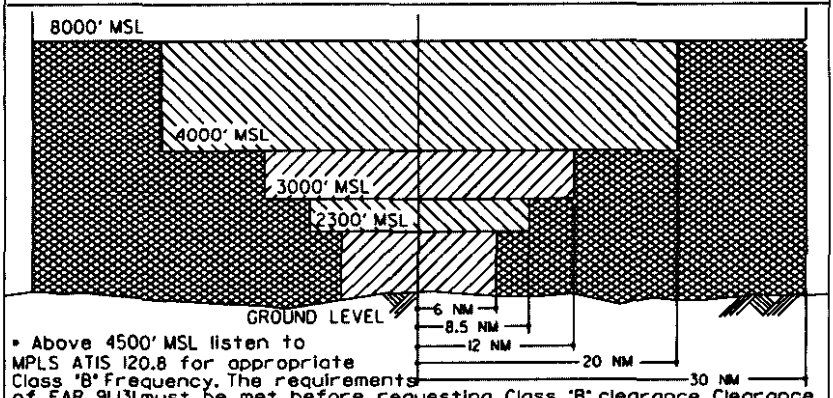

* Above 4500' MSL listen to MPLS ATIS 120.8 for appropriate Class "B" Frequency. The requirements of FAR 91.131 must be met before requesting Class "B" clearance. Clearance into MSP Class "B" must be received prior to entering. Flight within the 30 MI "veil" requires operating Mode - C Transponder or a waiver from ATC.

LEGEND

City or Town — Name

Main Highway

Secondary Road

Railroad

Drainage Ditch

Fence

Lake

River or Stream

Swamp

Trees & Brush or

Airport

Seaplane Base

Heliport

Paved Runways — 4200'

Turf Runways — 2508'

Taxiways/Aprons

Threshold Lighting

Threshold Light with Reils

Approach Lighting

ODALS

VASI

PAPI

D.T. = Displaced Threshold (included in runway length)

Unusable Pavement (not included in runway length)

WHEELCHAIR ACCESSIBILITY

AIRPORT WITH A PUBLIC FACILITY REASONABLY ACCESSIBLE TO WHEELCHAIR USERS.

AIRPORT WITHOUT A PUBLIC FACILITY REASONABLY ACCESSIBLE TO WHEELCHAIR USERS.

Wind Sock

Unlighted

Lighted

Segmented Circle

Wind Tee

AWOS

NDB

VOR

Airport Beacon

Rwy Numbers (32)

Taxiway Signs [B]

Hangars & Buildings

Telephone Poles T T T

ATCT = Control Tower

(L) = Pilot Controlled Lighting

RCO = Remote Communications Outlet

GCO = Ground Communications Outlet

TPA = Traffic Pattern Altitude in Mean Sea Level (Above Airport Elevation)

Public Airports

Ada/Twin Valley - D00

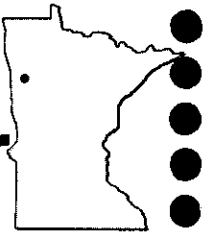

Airport Manager:	Bruce Visser - 218-784-2962 - babvisser@loretel.net
Contact Person:	Loren Lee - 218-784-7259
Chamber of Com:	218-784-3542
Aero Cht Coord:	6-C
AWOS/ASOS:	No
MnWAS Loc/Hrs:	NA
Attended:	Unattended
Fuel:	100LL
Self Service Fuel:	No
After Hrs Service:	218-784-2962
FBO(s):	None
Ground Transport:	Available Upon Prior Request
Food Service:	None
Dining:	Busy Bee Drive-In - 218-784-7343 Wild Rice Dining Emporium - 218-784-3044
Lodging:	Norman Motel - 218-784-3781 - 7 Miles Northwest
Airport Events:	None Reported
Underwing Camp:	No
Campgrounds:	Norman Motel - 218-784-3781
Golf Courses:	Heart Of Valley Golf Club
Local Attractions:	Shooting Star Casino - Mahnomen Heart Of Valley Golf Club
Comments:	Other Airport Numbers - 507-530-1395 Or 507-537-0814

VICINITY MAP

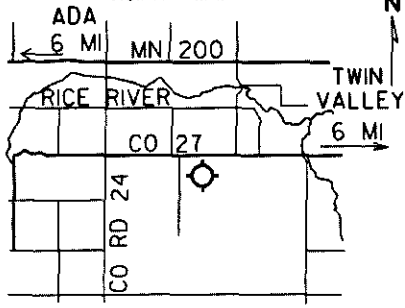

SEC. CH: TWIN CITIES (N)
LAT: 47° 15.6′
LONG: 96° 24.0
COMM: CTAF: 122.9
FARGO APP: 120.4
RNAV:(FAR 116.2) R022 D35.6
TPA: 1754′ (800′)
APPROACH: GPS

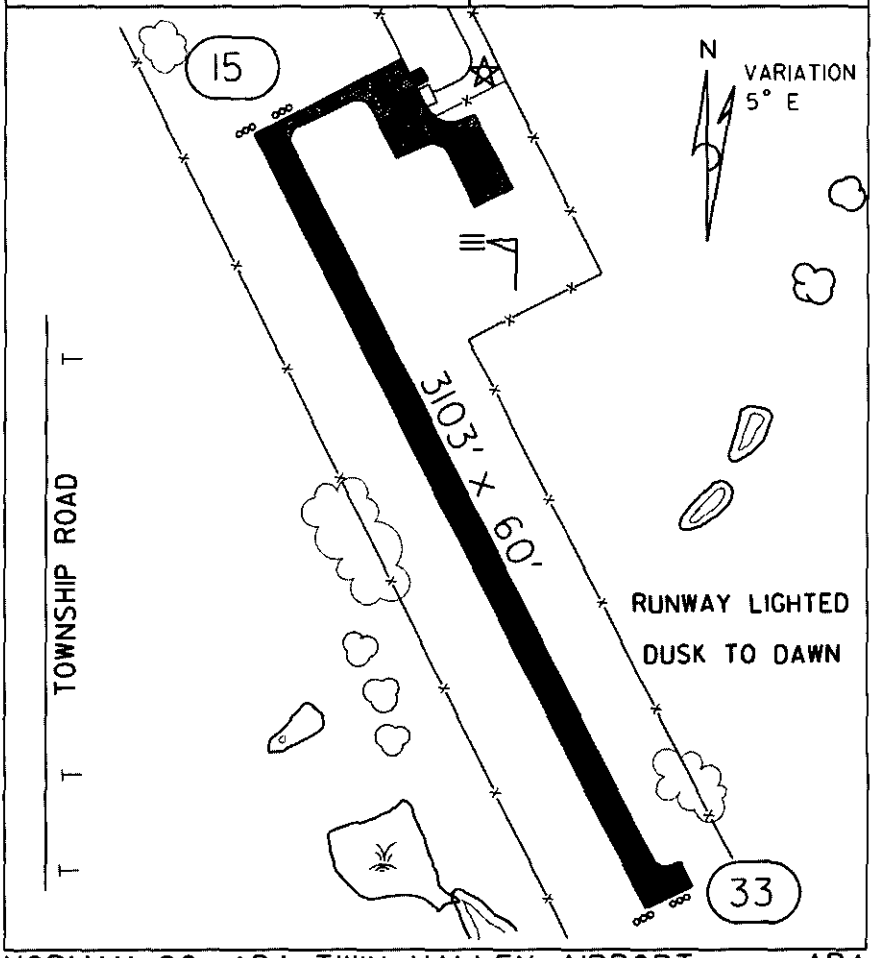

Aitkin - AIT

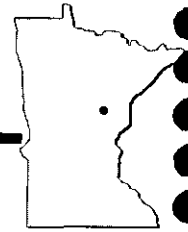

Airport Manager:	Kathy Brophy - 218-927-2527 - cityhall@mlecmn.net
Contact Person:	Kathy Brophy - 218-927-2527 - cityhall@mlecmn.net
Chamber of Com:	800-526-8342 - www.aitkin.com
Aero Cht Coord:	7-H
AWOS/ASOS:	218-927-2101 - VHF 118.675
MnWAS Loc/Hrs:	Arrival/Departure Building - 24 Hours
Attended:	All/All/0900-1600
Fuel:	Mogas, 100LL, Jet A
Self Service Fuel:	No
After Hrs Service:	218-845-2808
FBO(s):	Aitkin Aviation, Inc. - 218-927-4104 - 123.05 - miknjake@aitkin.com - www.aitkinaviation.com
Ground Transport:	Call Ahead
Food Service:	Vending Machines
Dining:	Roadside Restaurant - 218-927-2114 - 1 Mile 40 Club Inn - 218-927-7090 - 2 Miles
Lodging:	40 Club Inn - 218-927-2903 - 2 Miles Ripple River Motel - 218-927-3734 - 2 Mile
Airport Events:	Fly-In Breakfast & Car Show - Last Weekend In June Sloppy Joe & Bean Feed - Every Weekend Taildragger Fly-In - September Ski-Plane Fly-In - February
Underwing Camp:	Yes
Campgrounds:	Big K - 218-927-6001 - 8 Miles Bill's Resort & Campground - 218-927-3841 - 10 Miles Mississippi County Park - 218-927-7364 - 1 Mile
Golf Courses:	Cuyuna Country Club - 218-534-3489 - 8 Miles Ruttger's Bay Lake - 218-678-2885 - 10 Miles
Local Attractions:	Resorts; Lakes; Woods; Fishing; Hunting; Snowmobiling; Festivals & Events Year-Round; Dog Sled Race
Comments:	Fuel, Maintenance Or After Hours Service Call 218-845-2808 Glider Activity Runway 8/26 Groomed For Ski-Planes - Call Ahead

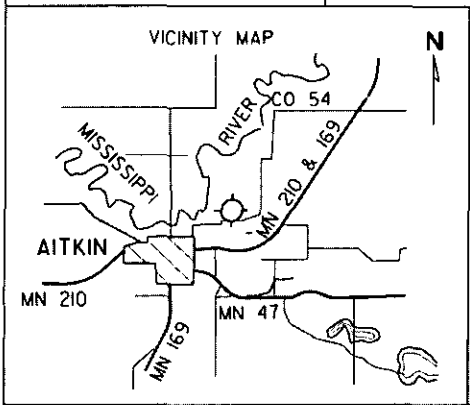

SEC. CH: TWIN CITIES (S)
LAT: 46° 32.9'
LONG: 93° 40.6'
COMM: CTAF: 123.05 (L)
AWOS: 118.675 VHF
MPLS CTR: 118.05
RNAV: (BRD 116.9) R047 D18.8
NDB: (AIT) 397
TPA: 2005' (800')
APPROACH: GPS & NDB

N
VARIATION 3° E

RUNWAY 16 - 34			
	CLICKS ON 123.05		
	3	5	7
LIGHTS	LOW	MED	HIGH
VASI	OFF	OFF	ON
REILS	OFF	OFF	ON

LOW INTENSITY RWY LIGHTS NOT AVAILABLE DAYLIGHT HOURS

16
REIL
VASI
4018' X 75'
CONTROLLED ROAD
VASI
RWY 8 - 26
CLOSED NOV - APR
8
GROOMED FOR SKI-PLANES - CALL AHEAD
26
3400' X 150'
REIL
34

AITKIN MUNICIPAL AIRPORT (STEVE KURTZ FIELD) AITKIN

Albert Lea - AEL

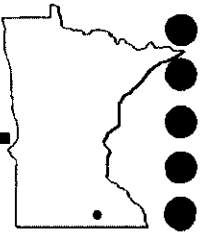

Airport Manager:	Jim Hanson - 507-373-0608
Contact Person:	Jim Hanson - 507-373-0608
Chamber of Com:	507-373-3938 - www.albertlea.org
Aero Cht Coord:	13-I
AWOS/ASOS:	507-377-1583 - VOR 109.8
MnWAS Loc/Hrs:	Albert Lea Airport, Inc. - Same As Attendance Schedule
Attended:	All/All/0800-Dusk
Fuel:	Mogas, 100LL, Jet A
Self Service Fuel:	No
After Hrs Service:	507-826-3451
FBO(s):	Albert Lea Airport, Inc. - 507-373-0608 - 123.0 MN Aviation, Inc. - 507-373-9265 - 123.0 - Nevins@DeskMedia.com
Ground Transport:	None
Food Service:	Within Walking Distance
Dining:	Many In Mall Across From Airport - 4 Blocks
Lodging:	Best Western - 2 Miles Days Inn - 2 Miles Super 8 Motel - 2 Miles AmericInn - 10 Blocks Holiday Inn - 10 Blocks
Airport Events:	2 Fly-In Breakfasts Per Year
Underwing Camp:	Yes
Campgrounds:	On Airport
Golf Courses:	Adjacent To Airport
Local Attractions:	Shopping Across From Airport Golf Course Adjacent To Airport Museum - 1 Mile Numerous Lakes Boating Fishing Water Sports
Comments:	Airport hosts Jumpfest (400 skydivers) - first week in July. Also, glider regional and national events and aerobatic competition. Electricity, sound system, water, showers in place for groups desiring fly-in facility.

FIELD ELEV. 1259′ (AEL) ALBERT LEA

VICINITY MAP

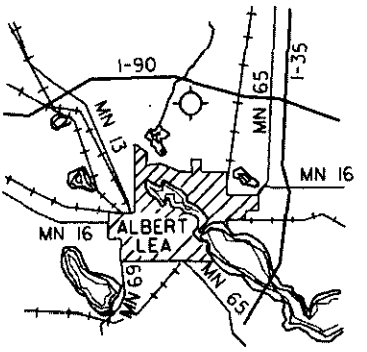

SEC. CH: OMAHA NORTH
LAT: 43°40.9′
LONG: 93° 22.0′
COMM: CTAF: 123.0 (L)
AWOS: 109.8 VOR
MPLS CTR: 132.35
RCO FSS: 122.05
RNAV:
(AEL 109.8) ON AIRPORT
TPA: 1999′ (740′)
APPROACH: GPS & VOR
VOR-DME

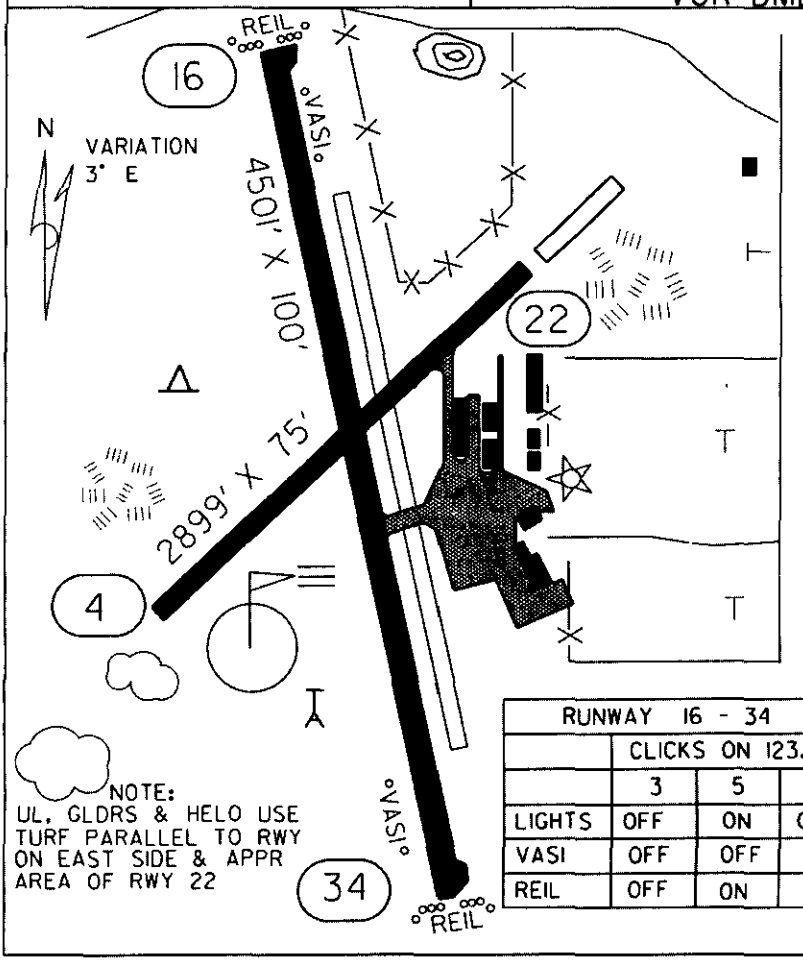

NOTE:
UL, GLDRS & HELO USE TURF PARALLEL TO RWY ON EAST SIDE & APPR AREA OF RWY 22

RUNWAY 16 - 34			
	CLICKS ON 123.0		
	3	5	7
LIGHTS	OFF	ON	ON
VASI	OFF	OFF	ON
REIL	OFF	ON	ON

Alexandria - AXN

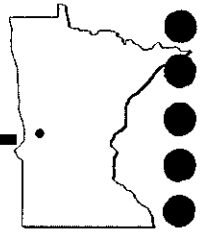

Airport Manager:	Al Bennewitz - 320-762-2111 - alexav@rea-alp.com
Contact Person:	Al Bennewitz - 320-762-2111 - alexav@rea-alp.com
Chamber of Com:	800-245-ALEX - www.alexandriamn.org
Aero Cht Coord:	9-E
AWOS/ASOS:	320-763-7174 - VHF 118.375
MnWAS Loc/Hrs:	Alexandria Aviation, Inc. - Same As Attendance Schedule
Attended:	May-Oct/Mon-Fri/0800-2000, Nov-Apr/Mon-Fri/0800-1800, All/Sat-Sun/0900-1700
Fuel:	100LL, Jet A
Self Service Fuel:	No
After Hrs Service:	320-834-2485
FBO(s):	Alexandria Aviation, Inc. - 320-762-2111 - 123.0 - alexav@rea-alp.com
Ground Transport:	Courtesy Car
Food Service:	Catering Available
Dining:	D. Michael B's - .25 Mile
Lodging:	Skyline Motel - 2 Blocks Viking Motel - 2 Blocks Holiday Inn - 2 Miles Arrowood Resort - 4 Miles - Free Transportation Lake LeHommeDieu Bed & Breakfast - 320-846-5875 - 3 Miles
Airport Events:	None Reported
Underwing Camp:	Yes
Campgrounds:	Yes
Golf Courses:	Arrowood Golf Course - 2 Miles Alexandria Golf Club - 2 Miles East Mill Lake Golf Club Geneva Golf Club - 5 Miles Lake Miltona Golf Club - 6 Miles Nordic Trails Golf Course Rodina Golf Course
Local Attractions:	Runestone Museum Many Great Resorts & Lakes Fishing NASCAR Racing
Comments:	None

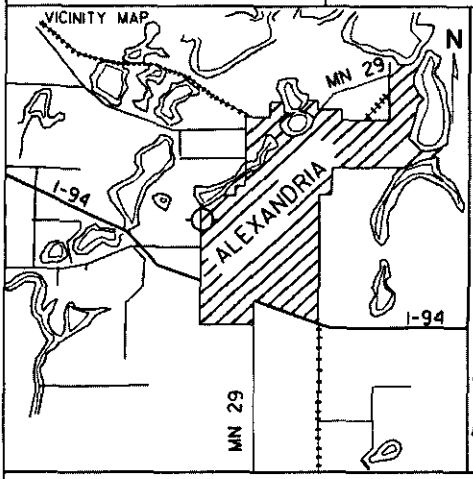

SEC. CH: TWIN CITIES (S)
LAT: 45° 52.0'
LONG: 95° 23.7'
COMM: CTAF: 123.0(L)
ASOS: 118.375 VHF
MPLS CTR: 126.1
RCO FSS: 122.6
RNAV: (AXN 112.8) R224 D8.8
NDB: (TAMIE) 374
TPA: 2220' (796')
APPROACH: ILS, RNAV GPS, VOR & NDB

RUNWAYS 13 - 31, 4 - 22			
	CLICKS ON 123.0		
	3	5	7
LIGHTS	OFF	MED	HIGH
VASI	OFF	ON	ON
REILS (13)	OFF	MED	HIGH
ODAL	OFF	MED	HIGH

DAYLIGHT: TO GET "LOW" CLICK 5 OR 7 FIRST, THEN 3

13
REIL
VASI
C
A
5100' X 100'
4099' X 75'
VASI
22
REIL
AGA DRIVE
N
VARIATION 4° E
VASI
B
VASI
4
REIL
A
31
MN 29
MN 27
ODALS

ALEXANDRIA MUNICIPAL AIRPORT (CHANDLER FIELD) ALEXANDRIA

Appleton - AQP

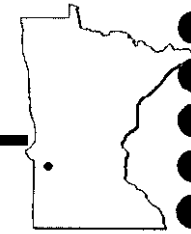

Airport Manager:	Greg Ruether - 320-289-2193
Contact Person:	Roman Fidler - 320-289-1363
Chamber of Com:	320-289-1527
Aero Cht Coord:	10-C
AWOS/ASOS:	320-289-1265 - NDB 356
MnWAS Loc/Hrs:	NA
Attended:	Unattended
Fuel:	None
Self Service Fuel:	No
After Hrs Service:	None
FBO(s):	None
Ground Transport:	Appleton Rides - Monday - Friday, 7:30 A.M. - 4:30 P.M.
Food Service:	None
Dining:	Mr. Bill's - 320-289-1446 Apple Cafe - 320-289-2103 Butch's On Main - 320-289-2653 Subway - 320-289-2248
Lodging:	Appleton Motel - 320-289-1212 - 1 Mile Super 8 Motel - 320-289-2500 - 1 Mile
Airport Events:	None Reported
Underwing Camp:	Yes
Campgrounds:	Appleton Campground
Golf Courses:	Appleton Golf Club
Local Attractions:	Applefest - Third Weekend In September Swift County Fair - Middle Of August Parks Excellent Hunting & Fishing Nearby At Lac Qui Parle Game Refuge
Comments:	None

VICINITY MAP

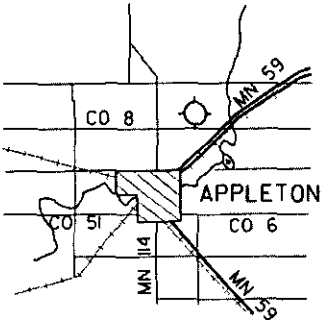

SEC. CH: TWIN CITIES (S)
LAT: 45° 13.7′
LONG: 96° 00.3′
COMM: CTAF: 122.9(L)
AWOS: 356 NDB
FSS: 122.45
RNAV: (MVE 111.6) R316 D19.7
NDB: (AQP) 356
TPA: 1820′ (800′)
APPROACH: GPS & NDB

RUNWAY 13 - 31			
	CLICKS ON 122.9		
	3	5	7
LIGHTS	LOW	MED	HIGH

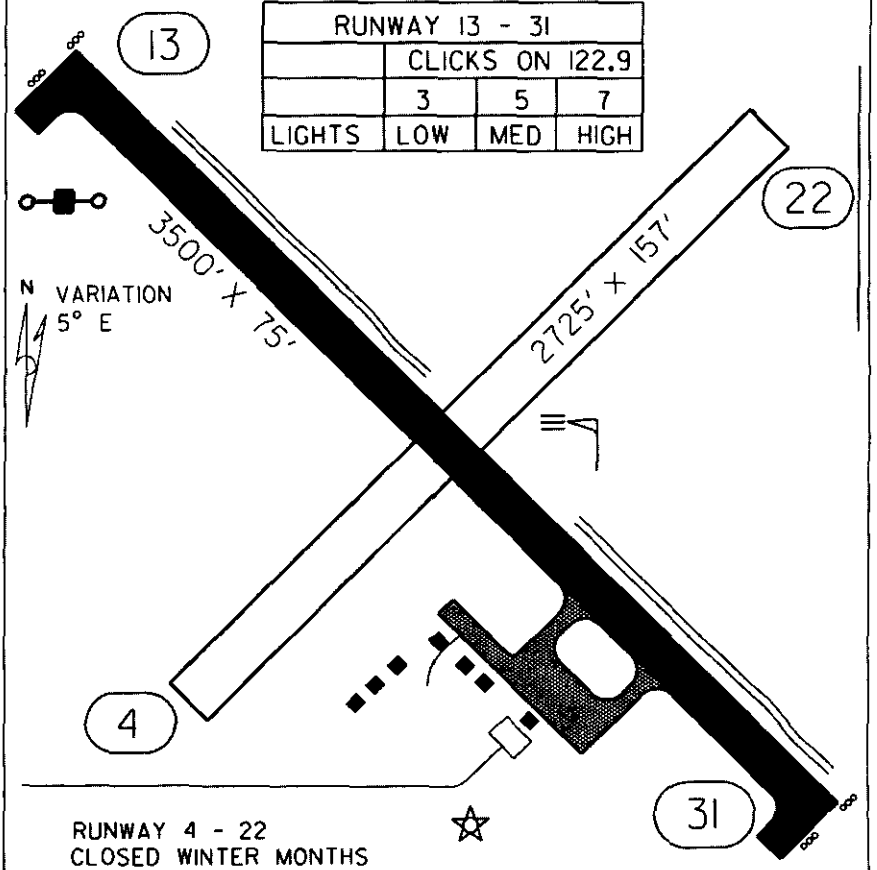

RUNWAY 4 - 22
CLOSED WINTER MONTHS

Austin - AUM

Airport Manager:	Bruce Budahn - 507-433-1813 - aafi@smig.net
Contact Person:	Bruce Budahn - 507-433-1813 - aafi@smig.net
Chamber of Com:	507-437-4561 - www.austincoc.com
Aero Cht Coord:	13-J
AWOS/ASOS:	507-433-6667 - VHF 119.025
MnWAS Loc/Hrs:	Arrival/Departure Building - Same As Attendance Schedule
Attended:	May-Sep/M-F/0800-1800, Oct-Apr/M-F/0800-1700, All/S-S/0800-1500
Fuel:	100LL, Jet A
Self Service Fuel:	No
After Hrs Service:	507-433-1813
FBO(s):	Austin Aeroflight, Inc. - 507-433-1813 - 122.7 - aafi@smig.net
Ground Transport:	Rental Car
Food Service:	None
Dining:	Watts Cooking - 507-433-2633 - 1 Mile
Lodging:	Holiday Inn - 507-433-1000 - 2.50 Miles Super 8 Motel - 507-433-1801 - 3 Miles Days Inn - 507-433-8600 - 2.50 Miles Austin Motel - 507-433-9254 - .50 Block Ice Haus Bed & Breakfast - 507-584-0101 - 9 Miles - Will Provide Transportation From Airport - www.icehaus.com
Airport Events:	None Reported
Underwing Camp:	Yes
Campgrounds:	Beaver Trail Campground - 507-584-6611
Golf Courses:	Austin Country Club - 507-437-7631 Ramsey Golf Course - 507-433-9098 Meadow Greens Golf Course - 507-433-4878
Local Attractions:	J. C. Hormel Nature Center - 507-437-7519 Spam Museum - 800-LUV-SPAM
Comments:	None

FIELD ELEV. 1233' (AUM) AUSTIN

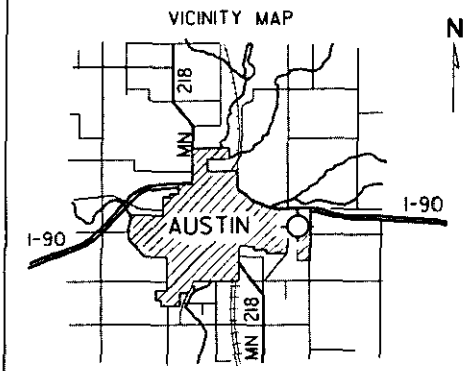

SEC. CH: CHICAGO NORTH
LAT: 43° 39.9'
LONG: 92° 56.0
COMM: CTAF: 122.7(L)
AWOS: 119.025 VHF
ROCHESTER APP: 119.8
RCO FSS: 122.5
RNAV: (JAY) 108.2 R351 D5.4
(RST) 112.0 R239 D16.3
TPA: 2233' (1000')
APPROACH: GPS, VOR & VOR/DME

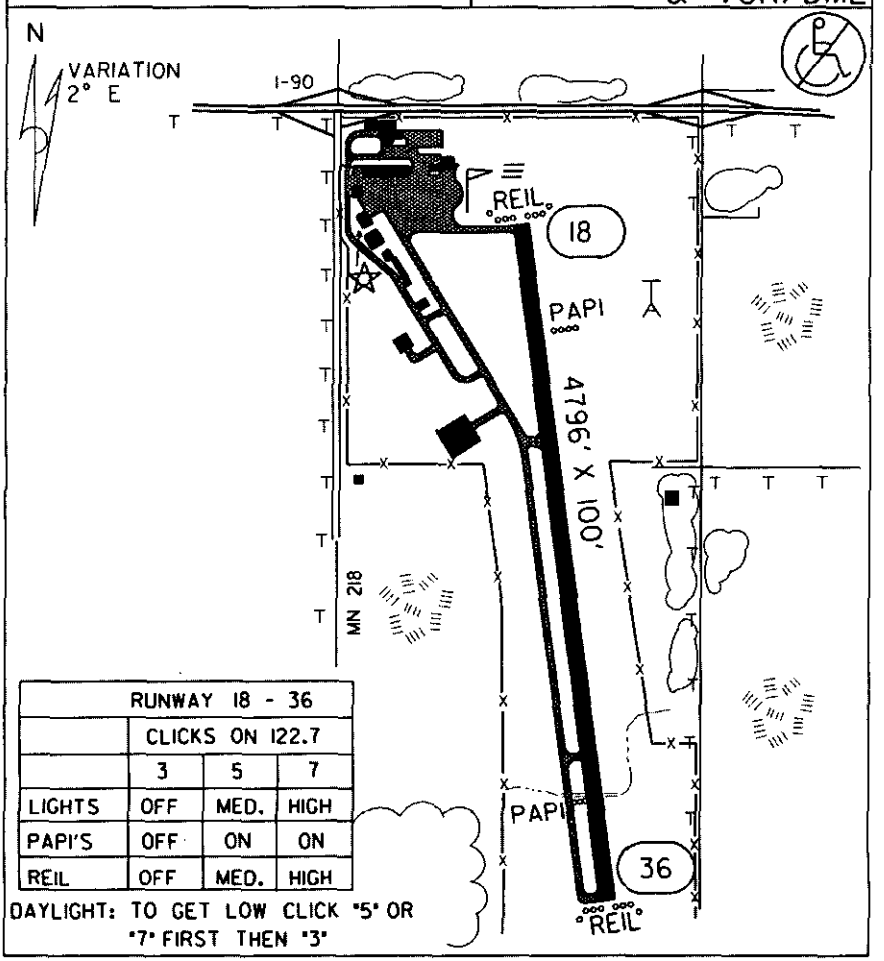

RUNWAY 18 - 36			
	CLICKS ON 122.7		
	3	5	7
LIGHTS	OFF	MED.	HIGH
PAPI'S	OFF	ON	ON
REIL	OFF	MED.	HIGH

DAYLIGHT: TO GET LOW CLICK "5" OR "7" FIRST THEN "3"

AUSTIN MUNICIPAL AIRPORT AUSTIN

Backus - 7Y3

www.uslink.net/~flyaird/info.html

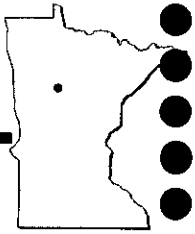

Airport Manager:	Denny Williams - 218-587-3546 - flyaird@uslink.net
Contact Person:	Denny Williams - 218-947-3100 - flyaird@uslink.net
Chamber of Com:	None
Aero Cht Coord:	7-F
AWOS/ASOS:	No
MnWAS Loc/Hrs:	NA
Attended:	All/All/0800-1700
Fuel:	Mogas, 100LL
Self Service Fuel:	No
After Hrs Service:	218-947-3100
FBO(s):	Air D, Inc. - 218-947-3100 - flyaird@uslink.net - www.uslink.net/flyaird
Ground Transport:	May Be Available - Call Denny Williams - 218-947-3100
Food Service:	None
Dining:	Corner Restaurant - 218-947-4115 - Across Highway, South End Of Runway
Lodging:	Pine Mountain Inn Bed & Breakfast - 218-947-3050 - .50 Mile Sunset Resort - 218-947-3344 - .50 Mile Mountain View Resort - 218-947-3233 - .75 Mile
Airport Events:	Fly-In - Last Sunday In July
Underwing Camp:	Yes
Campgrounds:	Pine Mountain Manor Campground - 2 Miles Lindsey Lake Campground - 2 Miles Sunset Resort - .50 Mile Mountain View Resort - 218-947-3233 - .75 Mile
Golf Courses:	Pine River Country Club - 218-587-4774 - 9 Miles Irish Hills At Piney Ridge Lodge - 218-587-2296 Black Bear - 218-587-880 - 7 Miles
Local Attractions:	Fishing Within .50 Mile; Northern Lights Casino - 20 Miles; Snowmobiling, Cross-Country Skiing, Hiking, Biking - Paul Bunyan Trail; Hunting
Comments:	One hour dirve to Itasca State Park where you can visit the Headwaters of the Mississippi. Fifteen minute drive to Deep Portage Conservation Reserve. Countless number of gift, craft & antique shops, water slides and other tourist attractions within minutes of the Airport. Use after hours number listed above or 218-947-4214.

VICINITY MAP

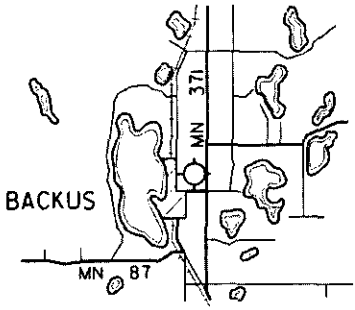

SEC. CH: TWIN CITIES (N)
LAT: 46° 49.6'
LONG: 94° 30.4'
COMM: CTAF: 122.9
MPLS CTR: 118.05
RNAV: (PKD 110.6) R092 D23.5
TPA: 2100' (745')

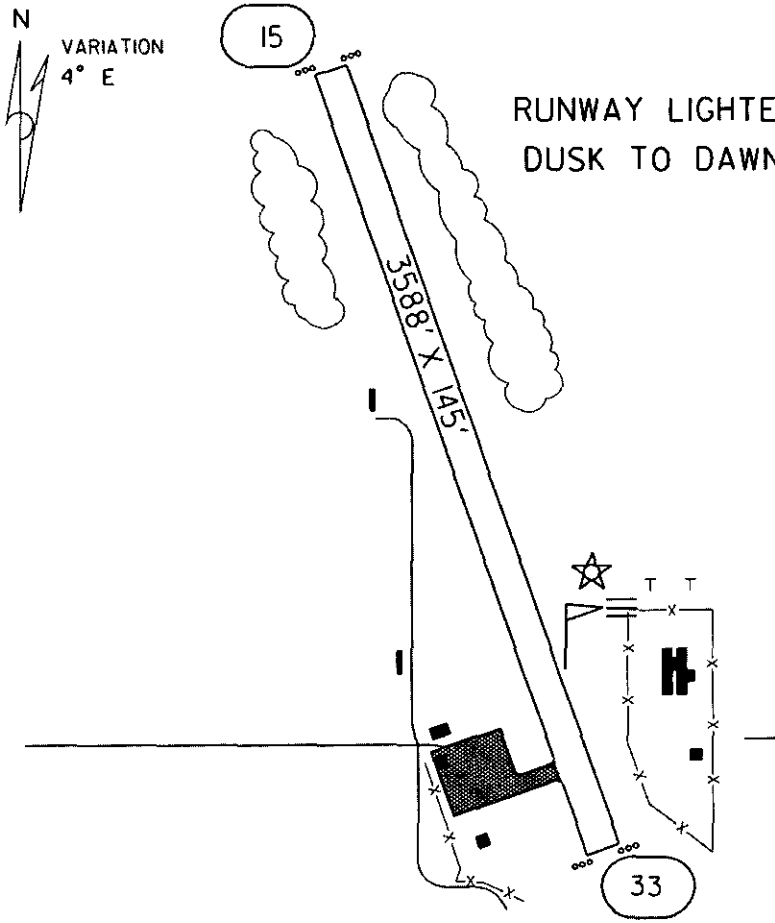

Bagley - 7Y4

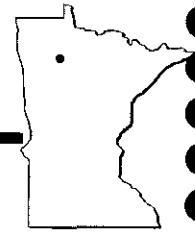

Airport Manager:	Arvin Teige - 218-694-6532
Contact Person:	Colleen Lindgren - 218-694-2865
Chamber of Com:	218-694-2865
Aero Cht Coord:	5-E
AWOS/ASOS:	No
MnWAS Loc/Hrs:	NA
Attended:	Unattended
Fuel:	None
Self Service Fuel:	No
After Hrs Service:	None
FBO(s):	None
Ground Transport:	City Offices - 218-694-2865 Police Department - 218-694-6150
Food Service:	None
Dining:	D & R Cafe - 218-694-9975 - 2 Miles Northwoods Bar & Grill - 218-694-2515
Lodging:	Dutch Mill Motel - 218-694-2050 - 2 Miles
Airport Events:	None Reported
Underwing Camp:	No
Campgrounds:	Lake Lomond - 2 Miles
Golf Courses:	Twin Pines - North Edge Of Bagley
Local Attractions:	City Park Golf Course
Comments:	None

FIELD ELEV. 1500' (7Y4) BAGLEY

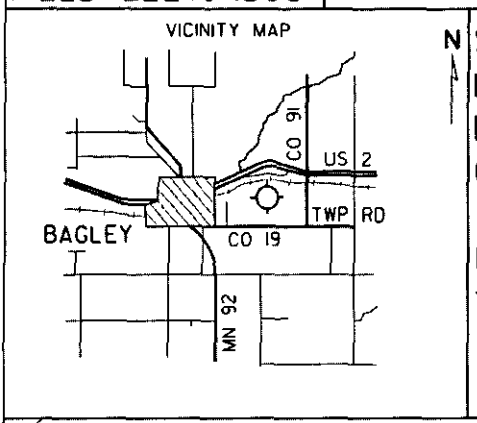

SEC. CH: TWIN CITIES (N)
LAT: 47° 31.5'
LONG: 95° 21.6'
COMM: CTAF: 122.9
MPLS CTR: 134.75
RNAV:(BJI 108.6) R252 D14.5
TPA: 2300' (800')

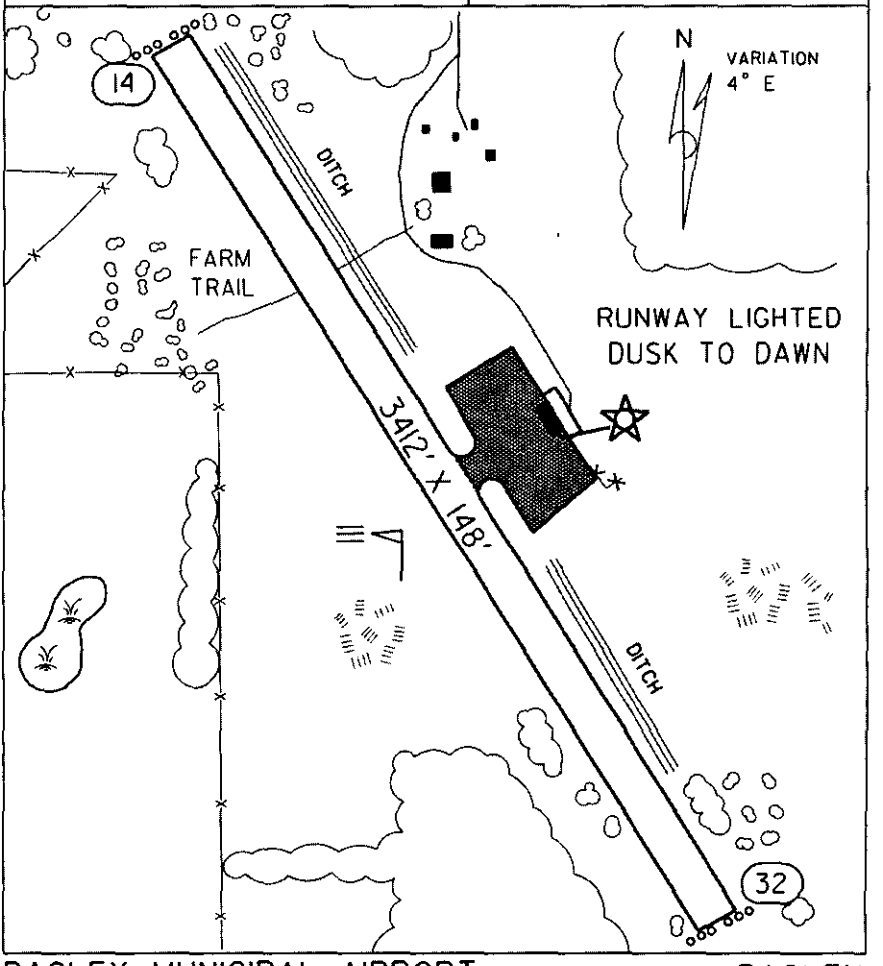

BAGLEY MUNICIPAL AIRPORT BAGLEY

Baudette - BDE

Airport Manager:	Thomas Nelson - 218-634-1923 - thomasnel66@hotmail.com
Contact Person:	Thomas Nelson - 218-634-1923 - thomasnel66@hotmail.com
Chamber of Com:	800-351-3474
Aero Cht Coord:	3-F
AWOS/ASOS:	218-634-3080 - VHF 126.775
MnWAS Loc/Hrs:	Arrival Departure Building - Same As Attendance Schedule
Attended:	May-Oct/All/0800-1700, Nov-Apr/All/0800-1700
Fuel:	100LL, Jet A
Self Service Fuel:	No
After Hrs Service:	218-634-3015
FBO(s):	None
Ground Transport:	Courtesy Car
Food Service:	Vending Machines Catering
Dining:	Ranch House - 218-634-2420 - .50 Mile
Lodging:	Walleye Inn - 218-634-1550 - .50 Mile Baudette Motel - 218-634-2600 - .75 Mile AmericInn Motel - 218-634-3200
Airport Events:	None Reported
Underwing Camp:	No
Campgrounds:	Lake Of The Woods Campgrounds - 218-634-1694
Golf Courses:	Oak Harbor Golf Course & Tennis Club - 218-634-9939
Local Attractions:	Many Local Resorts Within 12 Miles Of Airport
Comments:	Baudette International Airport is a Port of Entry - U. S. Customs available 24-hours (218-634-2803 or 218-634-2661). Canada Customs for seaplanes only - skis in the winter. Aircraft storage & tiedown areas, land & seaplanes. VOR/DME weather reporting on request 218-634-1923.

FIELD ELEV 1086' (BDE) BAUDETTE

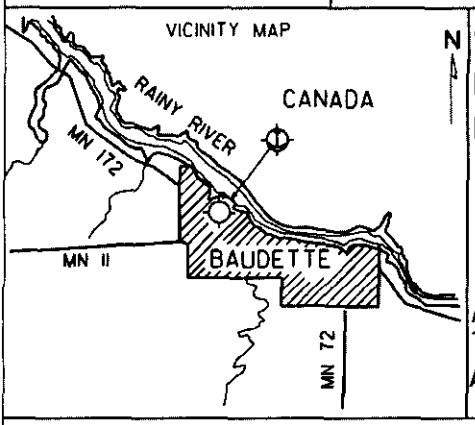

SEC. CH: TWIN CITIES (N)
LAT: 48° 43.7'
LONG: 94° 36.7'

COMM: CTAF: 122.8(L)
ASOS: 126.775 VHF
RCO FSS: 122.4
RNAV: (BDE 111.6) ON AIRPORT
AIRPORT OF ENTRY
TPA: 2000' (914'/938')
APPROACH: GPS, VOR, RNAV & VOR/DME

N VARIATION 3° E

WATER ELEV 1062'

RUNWAY 12 - 30			
	CLICKS ON 122.8		
	3	5	7
LIGHTS	OFF	MED	HIGH
VASI	ON	ON	ON
REIL	OFF	OFF	HIGH

DAYLIGHT: TO GET LOW, CLICK "5" OR "7" FIRST, THEN "3"

6000' X 1200'

12

REIL

VASI

5499' X 100'

VASI

30

REIL

SEAPLANE RAMP & DOCK

BAUDETTE INTERNATIONAL AIRPORT & SEAPLANE BASE

BAUDETTE

Belle Plaine - 7Y7

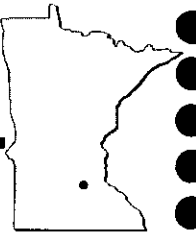

Airport Manager:	James Drometer - 952-873-6659
Contact Person:	James Drometer - 952-873-6659
Chamber of Com:	952-873-4295 - www.belleplainemn.com
Aero Cht Coord:	11-H
AWOS/ASOS:	No
MnWAS Loc/Hrs:	NA
Attended:	All/All/All
Fuel:	None
Self Service Fuel:	No
After Hrs Service:	None
FBO(s):	None
Ground Transport:	Yes
Food Service:	None
Dining:	Emma Krumbee's - 4 Miles
Lodging:	Belle Plaine Motel - 3 Miles
Airport Events:	None Reported
Underwing Camp:	Yes
Campgrounds:	None Reported
Golf Courses:	Valley View Golf Club - 6 Miles
Local Attractions:	Bar-B-Q Days - Third Weekend In July
Comments:	Airport is attended 23.50 hours a day.

FIELD ELEV. 955′ (7Y7) BELLE PLAINE

VICINITY MAP

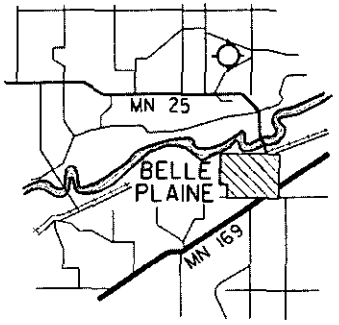

N

SEC. CH: TWIN CITIES (S)
LAT: 44° 40.0′
LONG: 93° 47.0′
COMM: CTAF: 122.9
MPLS CTR: 133.7
RNAV: (FGT 115.3) R269 D25.6
TPA: 1755′ (800′)

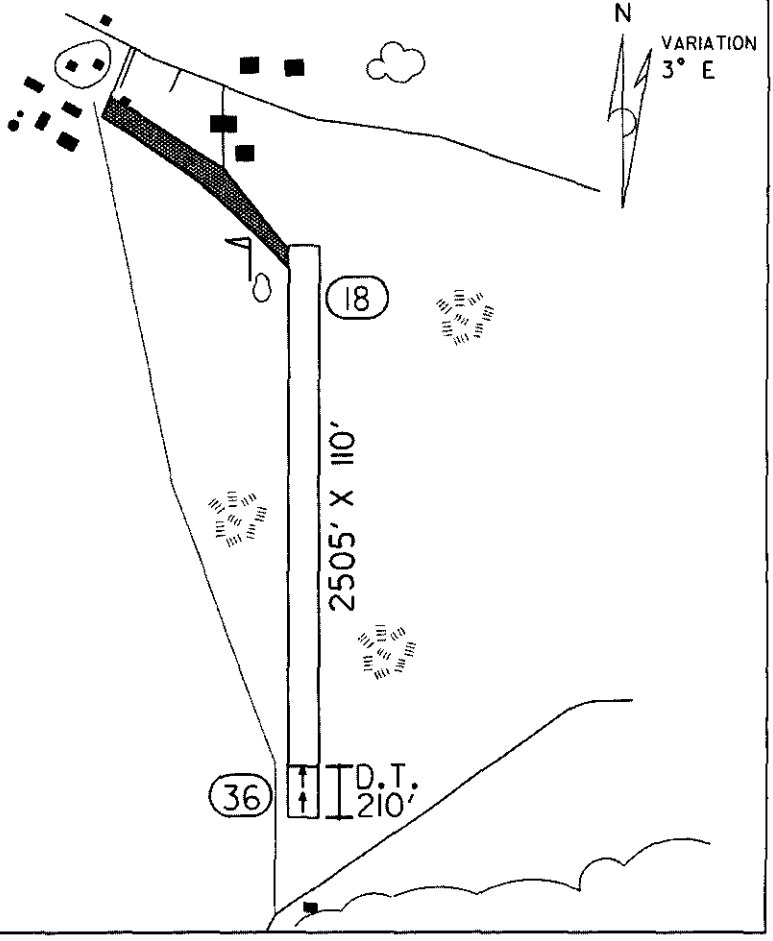

A.R.S. SPORT STRIP BELLE PLAINE

Bemidji - BJI

www.bemidjiairport.org

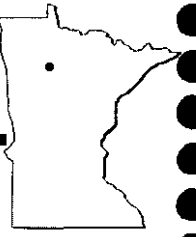

Airport Manager:	Harold Van Leeuwen - 218-444-2438 - bjiapmgr@paulbunyan.net
Contact Person:	Bemidji Aviation Services, Inc. - 218-751-1880 - info@bemidjiaviation.com
Chamber of Com:	800-458-2223 - www.bemidji.org
Aero Cht Coord:	5-F
AWOS/ASOS:	218-759-2501 - VHF 119.275
MnWAS Loc/Hrs:	Bemidji Aviation Services, Inc. - 24 Hours
Attended:	All/All/0800-1800
Fuel:	100LL, Jet A
Self Service Fuel:	No
After Hrs Service:	218-751-7155
FBO(s):	Bemidji Aviation Services, Inc. - 218-751-1880 - 122.8 - info@bemidjiaviation.com - www.bemidjiaviation.com
Ground Transport:	National Rental Car - 218-751-1880; Enterprise Rent-A-Car - 218-759-9960; Bemidji Cab - 218-759-1368; Silver Star Limo - 218-755-1433
Food Service:	Vending Machines
Dining:	Gangelhoff Grill - 218-751-9500 - 1 Block; Union Station - 218-751-9261 - 2.50 Miles; Ground Round - 218-444-3201 - 1 Mile; Applebee's - 218-444-2038 - .75 Mile; Peppercorn - .75 Mile
Lodging:	Northern Inn - 218-751-9500 - 1 Block; Comfort Inn - 218-751-7700 - 1 Block; Best Western - 218-751-0390 - .50 Mile; Super 8 Motel - 218-751-8481 - 1 Mile; AmericInn Motel - 218-751-3000 - 1.50 Miles; Holiday Inn Express - 218-751-2487 - 2 Miles
Airport Events:	None Reported
Underwing Camp:	No
Campgrounds:	Bemidji State Park; KOA; Hamilton's
Golf Courses:	Bemidji Town & Country Club; Castle Highlands; Greenwood Golf Course; Sandtrap Golf Course; Maple Ridge Golf Course
Local Attractions:	Statues of Paul Bunyan & Babe the Blue Ox; Bemidji State Park; 300 lakes and 88 resorts for fishing, swimming & boating within 25 miles; wooded areas for hunting, hiking, bike trails, cross-country skiing & campgrounds; Bemidji Woolen Mills; Itasca State Park; Concordia Language Village; Bemidji State University; first city on Mississippi River; .50 hour drive to Itasca State Park where you can visit the Headwaters of the Mississippi River
Comments:	FBO available 7:00 A.M. - 9:00 P.M. weekdays, 8:00 A.M. - 8:00 P.M. summer weekends, 8:00 A.M. - 6:00 P.M. winter weekends, conference room, pilot's lounge, large heated hangar, courtesy car. Scheduled Air Service. Visitor's Web Site - www.visitbemidji.com. University Web Site - www.bemidjistate.edu. Airport Manager fax - 218-444-2473.

FIELD ELEV. 1390'

(BJI)

BEMIDJI

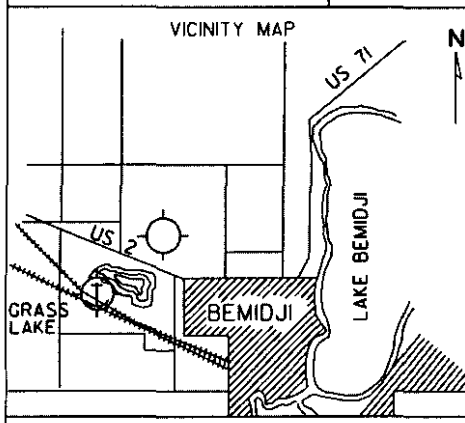

SEC. CH: TWIN CITIES (N)
LAT: 47° 30.6'
LONG: 94° 56.0'
COMM: CTAF: 122.8(L)
AWOS: 119.275 VHF
RCO FSS: 123.6
MPLS CTR: 134.75
RNAV: (BJI 108.6) R133 D5.4
TPA: 2390' (1000')
APPROACH: ILS, GPS, NDB, VOR, VOR/DME & RNAV

N
VARIATION 4° E

RUNWAY 13 - 31				RUNWAY 7 - 25			
	CLICKS ON 122.8				CLICKS ON 122.8		
	3	5	7		3	5	7
LIGHTS	HIGH	HIGH	HIGH	LIGHTS	LOW	MED	HIGH
REIL (13)	OFF	OFF	ON	REIL	OFF	OFF	ON
MALS	LOW	MED	HIGH				

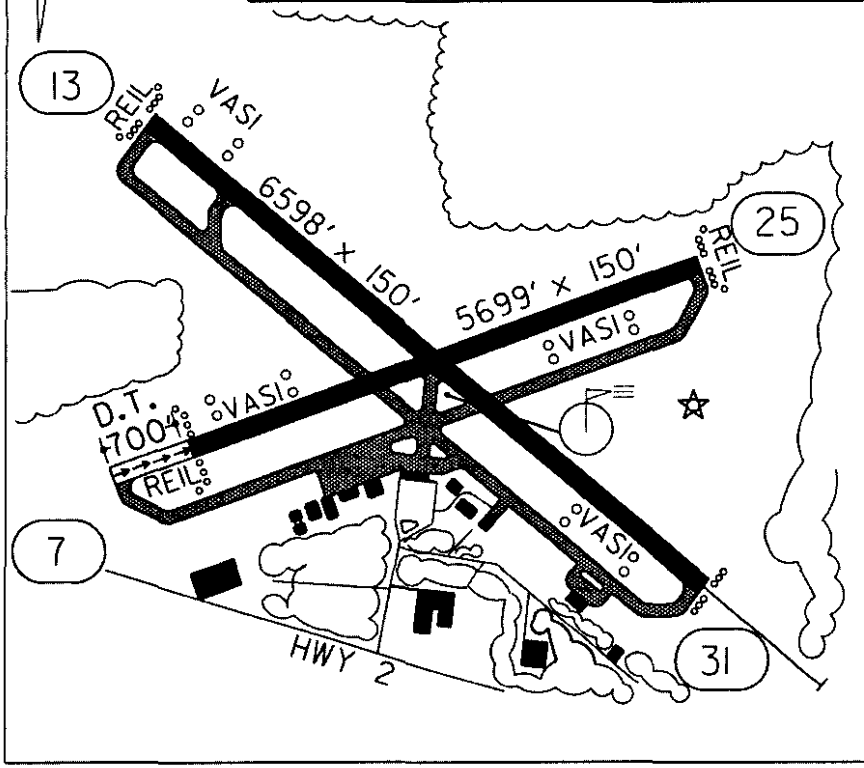

BEMIDJI - BELTRAMI COUNTY AIRPORT

BEMIDJI

Benson - BBB

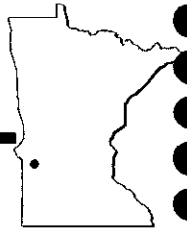

Airport Manager: Bob Flaws - 320-760-7565 - bob.flaws@co.swift.mn.us
Contact Person: Leroy Noreen - 320-843-4384
Chamber of Com: 320-843-3618 - www.coc.benson-mn.com
Aero Cht Coord: 10-D
AWOS/ASOS: 320-843-3242 - NDB 239
MnWAS Loc/Hrs: Main Hangar Office - 24 Hours
Attended: Unattended
Fuel: 100LL
Self Service Fuel: Visa, Mastercard
After Hrs Service: None
FBO(s): Benson Air Ag, Inc. - 320-843-4300 - 122.8
Ground Transport: Benson Heartland Express - 320-843-4293
Food Service: None
Dining: Cloverleaf Supper Club - 320-843-9989 - 1 Mile
McKinney's - 320-843-4375 - 2 Miles
Lodging: Super 8 Motel - 320-843-3451 - 2 Miles
Country Inn & Suites - 320-843-4395 - 2 Miles
Airport Events: Fly-In Pancake Breakfast, Kid Day Celebration & Parade, Car Show - Third Sunday Of July - Contact Leroy Noreen At 320-843-4384 For Information
Underwing Camp: Yes
Campgrounds: Ambush Park - 320-843-3362
Golf Courses: Benson Golf Club - 320-842-7901 - Holes: 18
Local Attractions: Swift County Historical Museum - 320-843-4467
Charlie's Hunting Club - 320-567-2276
Langhei Hills Shooting Preserve - 320-392-5808
3 Antique Stores In Benson
Comments: Syttende Mai Celebration - May (Norwegian Heritage); Pioneerland Band Festival; High School Marching Bands Competition - June 14th; Kid Day Celebration & Parade - Third Weekend In July; Community Celebration - July; Antique Car Show - 100 Collectible Cars On Display - Third Weekend In July; Farmer's Market Day (30 Stands Selling Produce, Crafts, Baked Goods) - Saturday After Labor Day; Holiday Stroll (Community Christmas Open House) - Sunday Following Thanksgiving; Airport Has Bathrooms, Showers (Open 24-Hours) For Campers And Pilots

FIELD ELEV. 1039′ (BBB) BENSON

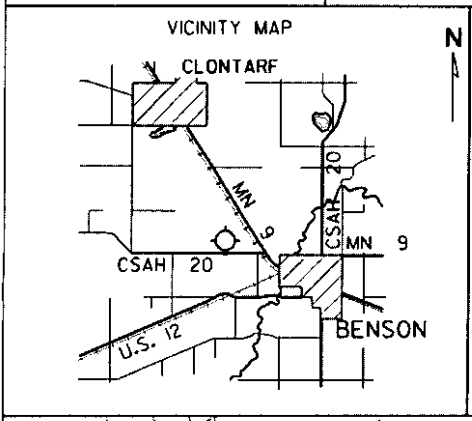

SEC. CH: TWIN CITIES (S)
LAT: 45° 19.9′
LONG: 95° 39.0′
COMM: CTAF: 122.8(L)
AWOS: 239 NDB
MPLS CTR: 125.5
RNAV: (MOX 109.6) R131 D19.5
NDB: (BBB) 239
TPA: 1839′ (800′)
APPROACH: GPS & NDB

RUNWAY 14 - 32			
	CLICKS ON 122.8		
	3	5	7
LIGHTS	OFF	MED.	HIGH
PAPI (32)	OFF	ON	ON
REIL	OFF	LOW	HIGH

DAYLIGHT: TO GET LOW, CLICK 5 OR 7 FIRST, THEN 3.

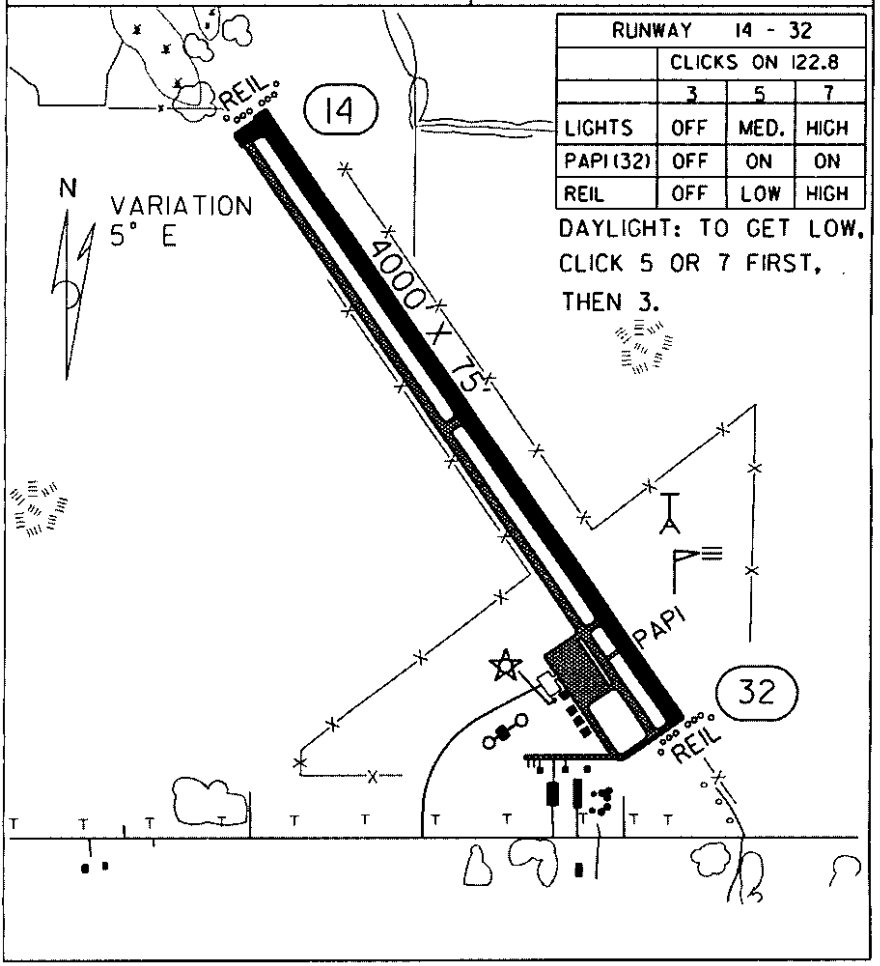

BENSON MUNICIPAL AIRPORT (VETERANS FIELD) BENSON

Big Falls - 7Y9

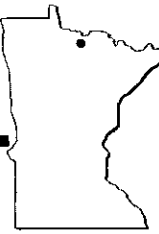

Airport Manager:	Terry Baird - 218-276-2328
Contact Person:	Terry Baird - 218-276-2282
Chamber of Com:	None
Aero Cht Coord:	4-H
AWOS/ASOS:	No
MnWAS Loc/Hrs:	NA
Attended:	Unattended
Fuel:	None
Self Service Fuel:	No
After Hrs Service:	None
FBO(s):	None
Ground Transport:	None
Food Service:	None
Dining:	Café 671 - 218-276-0011 - 2 Miles
Lodging:	Big Falls Motel - 1.5 Miles
Airport Events:	None Reported
Underwing Camp:	No
Campgrounds:	Big Falls Tourist Park - 2 Miles
Golf Courses:	None Reported
Local Attractions:	Fishing Camping Canoeing In Big Fork River
Comments:	Camping on Big Fork River has toilets, showers, electricity & water.

VICINITY MAP

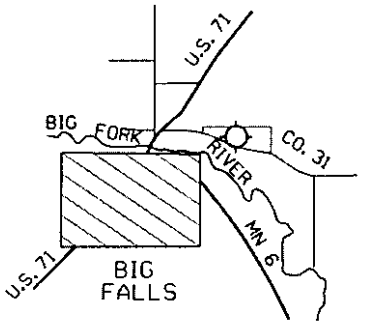

SEC. CH: TWIN CITIES (N)
LAT: 48° 11.8'
LONG: 93° 46.0'
COMM: CTAF: 122.9
MPLS CTR: 120.9
RNAV: (INL III.0) R208 D26.7
TPA: 2030' (798')

RUNWAY 11/29 LIGHTED DUSK TO DAWN

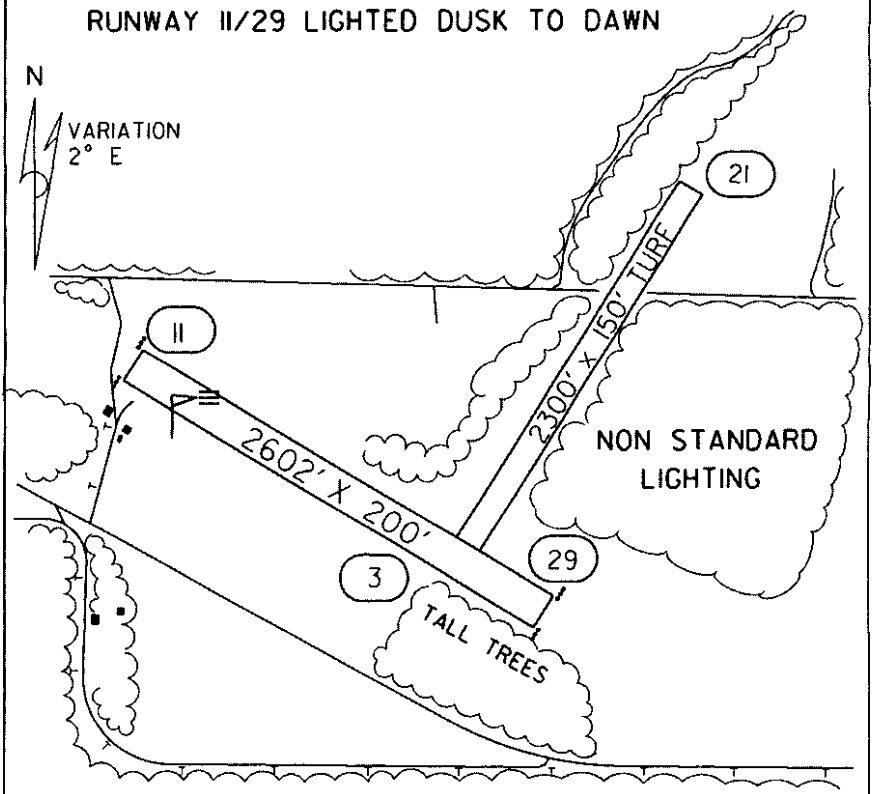

AIRPORT CLOSED WINTER MONTHS

Bigfork - FOZ

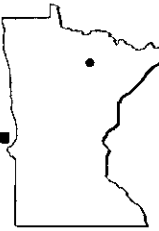

Airport Manager:	Loren Hovila - 218-743-3640
Contact Person:	Loren Hovila - 218-743-3782
Chamber of Com:	None
Aero Cht Coord:	5-H
AWOS/ASOS:	218-743-3289 - NDB 345
MnWAS Loc/Hrs:	NA
Attended:	Unattended
Fuel:	None
Self Service Fuel:	No
After Hrs Service:	None
FBO(s):	None
Ground Transport:	None
Food Service:	None
Dining:	Triple J's - 218-743-3555 - 2 Miles
Lodging:	Richie's Marcell Inn - 218-832-3906 - 12 Miles Timberwolf Inn - 218-832-3990 - 9 Miles
Airport Events:	None Reported
Underwing Camp:	No
Campgrounds:	Scenic State Park - 9 Miles
Golf Courses:	Edge Of Wilderness Golf Course - 2 Miles
Local Attractions:	Canoeing Fishing
Comments:	None

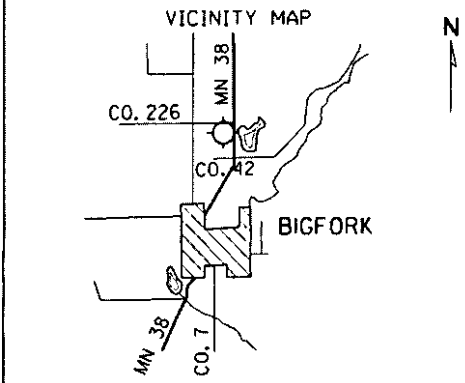

SEC. CH: TWIN CITIES (N)
LAT: 47°47.0′
LONG: 93° 39.0′
COMM: CTAF: 122.9 (L)
AWOS: 345 NDB
MPLS CTR: 127.9
GCO: 121.725
RNAV: (GPZ III.4) R344 D37.8
NDB: (FOZ) 345
TPA: 2350′ (1002′)
APPROACH: GPS & NDB

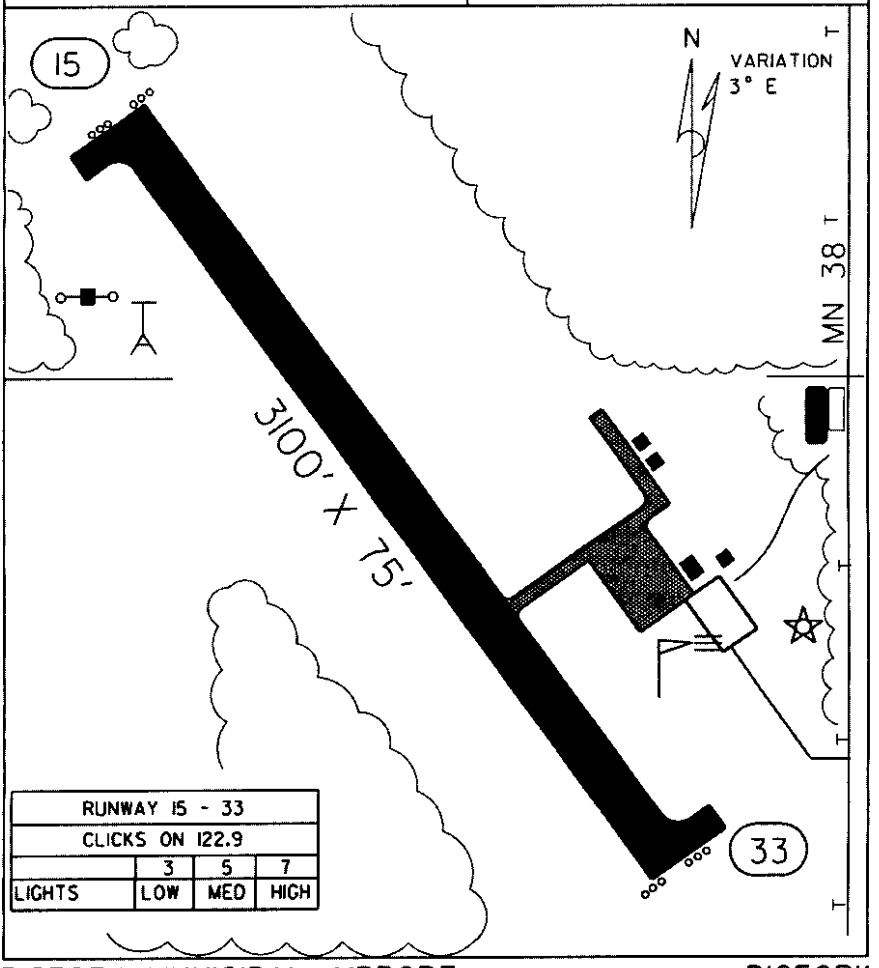

RUNWAY 15 - 33			
CLICKS ON 122.9			
	3	5	7
LIGHTS	LOW	MED	HIGH

Blue Earth - SBU

Airport Manager:	Tim Steier - 507-526-7264 - tim_steier@yahoo.com
Contact Person:	Tim Steier - 507-526-5115 - tim_steier@yahoo.com
Chamber of Com:	507-526-2916 - www.chamber.blue-earth.mn.us
Aero Cht Coord:	13-G
AWOS/ASOS:	No
MnWAS Loc/Hrs:	Blue Earth Aviation - 24 Hours
Attended:	All/Mon-Fri/0800-1700, Sat/0800-1200
Fuel:	100LL, Jet A
Self Service Fuel:	No
After Hrs Service:	507-526-2056
FBO(s):	Blue Earth Aviation - 507-526-7264 - 122.8 - tim_steier@yahoo.com PS Aviation, Inc. - 507-526-4086 - 122.8
Ground Transport:	Courtesy Car
Food Service:	None
Dining:	Hamilton's - 507-526-3287 - 3 Miles Country Kitchen - 507-526-2169 - 3 Miles
Lodging:	Super 8 Motel - 507-526-7376 - 3 Miles AmericInn Motel - 507-526-4215 - 3 Miles
Airport Events:	None Reported
Underwing Camp:	No
Campgrounds:	48 Hours Free Camping At Fairgrounds
Golf Courses:	Minn Iowa - 5 Miles South
Local Attractions:	Largest Green Giant Statue - 3 Miles Historical Homes & Museums
Comments:	Summer Months - Aerial Application & Ultralights Additional After Hours Service Phone - 507-526-7264

FIELD ELEV. 1107' (SBU) BLUE EARTH

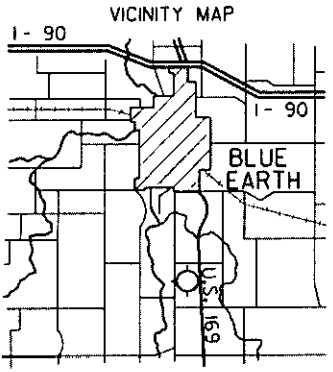

N

SEC. CH: OMAHA NORTH
LAT: 43° 35.7'
LONG: 94° 05.6'
COMM: CTAF: 122.8(L)
MPLS CTR: 127.75
RNAV: (FRM 110.2) R095 D14.7
NDB: (SBU) 332
TPA: 2107' (1000')
APPROACH: GPS & NDB

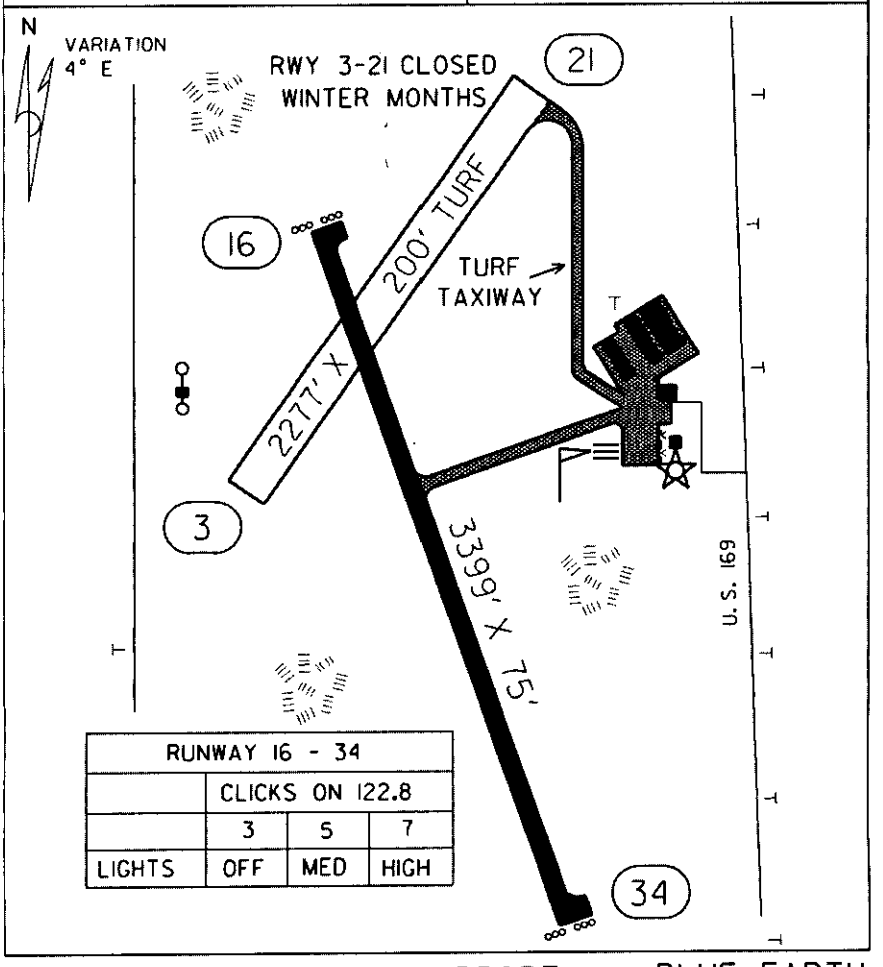

RUNWAY 16 - 34			
	CLICKS ON 122.8		
	3	5	7
LIGHTS	OFF	MED	HIGH

BLUE EARTH MUNICIPAL AIRPORT BLUE EARTH

Bowstring - 9Y0

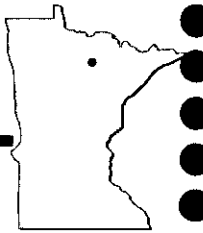

Airport Manager:	Jim Petersen - 218-832-3304 - jrepair@bigfork.net
Contact Person:	Art Mertes - 218-832-3567 - amertes@bigfork.net
Chamber of Com:	None
Aero Cht Coord:	5-H
AWOS/ASOS:	No
MnWAS Loc/Hrs:	NA
Attended:	Unattended
Fuel:	None
Self Service Fuel:	No
After Hrs Service:	None
FBO(s):	None
Ground Transport:	None
Food Service:	None
Dining:	Riley's Supper Club (7 Days/Week) - 218-832-3656
Lodging:	Bowstring Shores Resort - 218-832-3101 - .50 Mile - Year-Round Reservations Required Rocky Shores Resort - 218-832-3556 - Call For Transportation
Airport Events:	Fall Fly-In
Underwing Camp:	Yes
Campgrounds:	Free Camping At Airport
Golf Courses:	Blueberry Golf In Deer River - 10 Miles
Local Attractions:	Lakes Fishing Woods Hiking Snowmobile Trails
Comments:	Well maintained grass strip, 14' x 70' mobile home (electric, phone, restroom, heated) open to pilots.

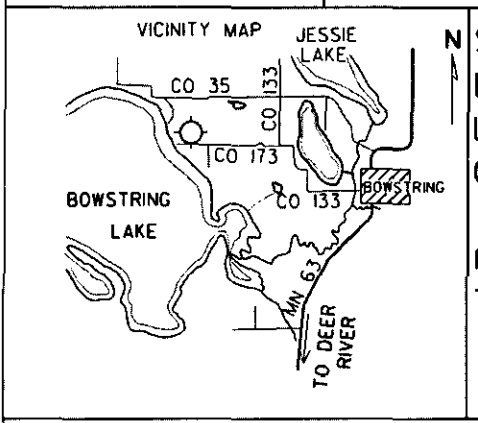

SEC. CH: TWIN CITIES (N)
LAT: 47° 33.0'
LONG: 93° 52.0'
COMM: CTAF: 122.9
MPLS CTR: 120.9
RNAV: (GPZ III.4) R322 D28.0
TPA: 2170' (798')

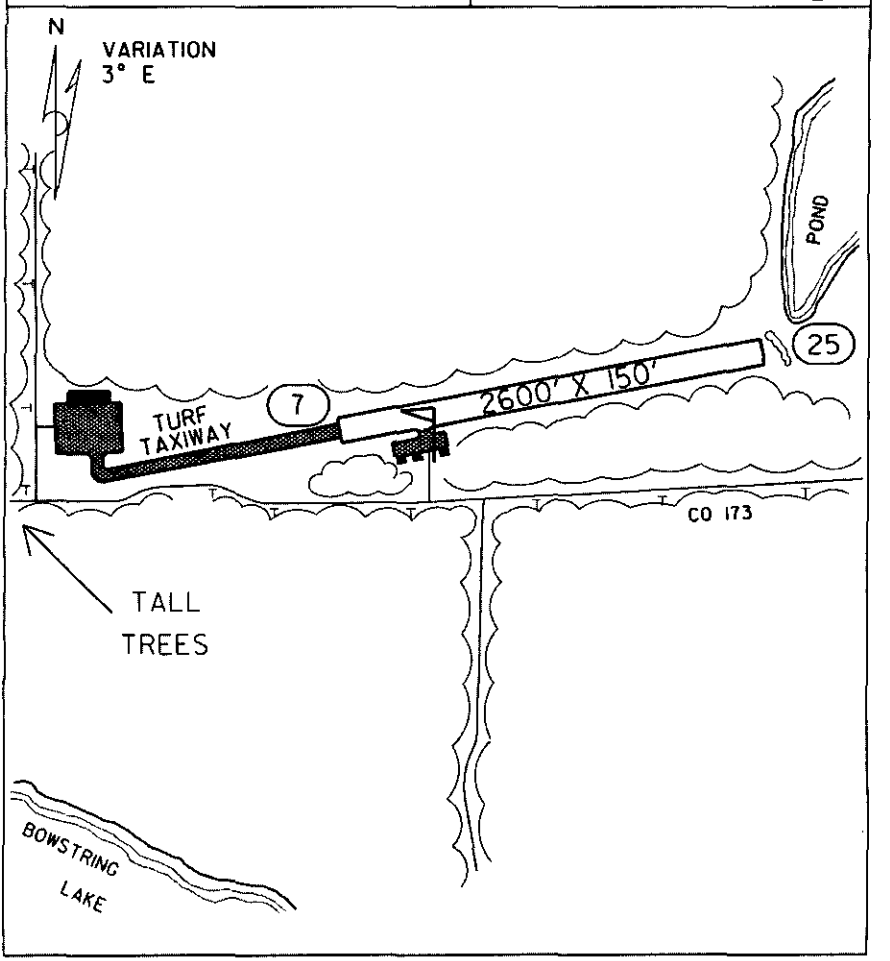

Brainerd - BRD

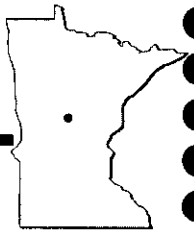

Airport Manager:	Steve Sievek - 218-825-2166 - brdarpt@brainerd.net
Contact Person:	Raini Mohler - 218-825-2166
Chamber of Com:	800-450-2838 - www.brainerdchamber.com
Aero Cht Coord:	8-G
AWOS/ASOS:	218-828-3314 - VHF 126.775
MnWAS Loc/Hrs:	Airmotive Enterprises, Inc. - 24 Hours
Attended:	May-Sep/All/0700-2100, Oct-Apr/All/0700-2000
Fuel:	Mogas, 100LL, Jet A
Self Service Fuel:	No
After Hrs Service:	None
FBO(s):	Airmotive Enterprises, Inc. - 218-829-3398 - 122.7 - fbomgr@hotmail.com - www.airmotive.net
Ground Transport:	Car Rental; Taxi
Food Service:	Vending Machines Wings Airport Café - Breakfast & Lunch - 7 Days A Week
Dining:	Numerous Restaurants - 3-5 Miles
Lodging:	Numerous Hotels - 3-5 Miles
Airport Events:	Fly-In - Mid-June - Contact Airmotive Enterprises, Inc. For Details
Underwing Camp:	No
Campgrounds:	Crow Wing State Park - 218-829-8022 Cross Lake - 218-692-4027 Gull Lake Dam - 218-829-3334
Golf Courses:	Pine Meadows - 218-829-5733; Madden's - 218-829-2811; Birch Bay - 218-963-4488; Grand View Pines - 218-963-2234; Ruttger's Bay Lake Lodge - 218-678-2885; Deacon's Lodge - 888-549-5444; The Legacy - 218-825-2800
Local Attractions:	Premier Four-Season Vacation Land; Cuyuna Iron Range; Brainerd International Raceway; Groomed Snowmobile & Cross-Country Ski
Comments:	We also have a lighted heliport with windsock. Scheduled Air Service

FIELD ELEV. 1226' (BRD) BRAINERD

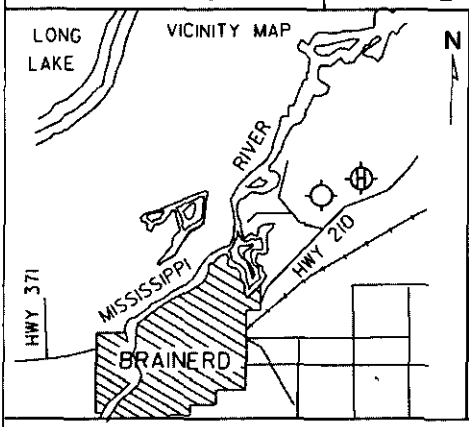

SEC. CH: TWIN CITIES (S)
LAT: 46° 23.9'
LONG: 94° 08.2'
COMM: CTAF: 122.7(L)
ASOS: 126.775 VHF
RCO FSS: 123.65
MPLS CTR: 118.05
RNAV: (BRD 116.9) R300 D5.5
TPA: 2226' (1000')
APPROACH: ILS, GPS, NDB RNAV, VOR & VOR/DME

RUNWAY 12 - 30				RUNWAY 5 - 23			
	CLICKS ON 122.7				CLICKS ON 122.7		
	3	5	7		3	5	7
LIGHTS	LOW	MED	HIGH	LIGHTS	LOW	MED	HIGH
REIL(30)	OFF	ON	ON	REIL (5)	OFF	ON	ON
				MALSR	LOW	MED	HIGH

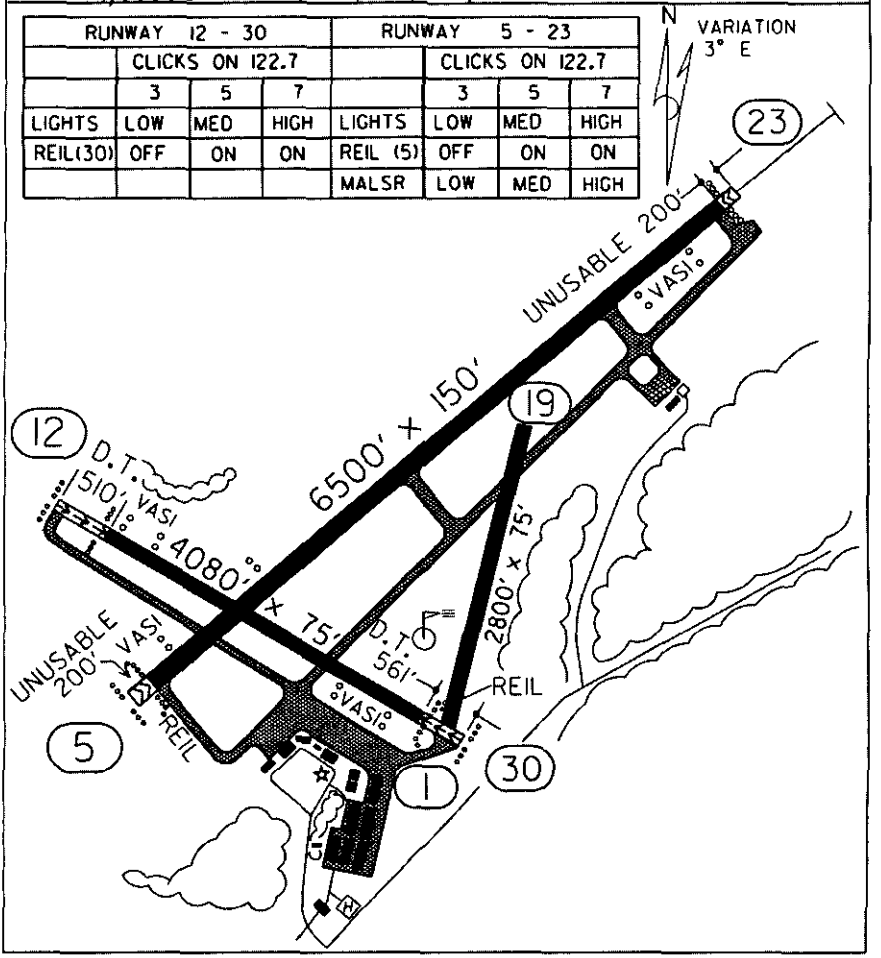

BRAINERD LAKES REGIONAL AIRPORT BRAINERD

Brooten - 6D1

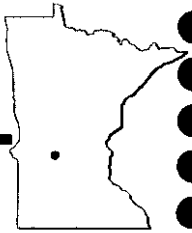

Airport Manager:	David Bohmer - 320-346-2234
Contact Person:	David Bohmer - 320-346-2234
Chamber of Com:	None
Aero Cht Coord:	10-E
AWOS/ASOS:	No
MnWAS Loc/Hrs:	NA
Attended:	Unattended
Fuel:	None
Self Service Fuel:	No
After Hrs Service:	None
FBO(s):	None
Ground Transport:	Car Usually Available Upon Request
Food Service:	None
Dining:	Home Town Cafe - .50 Mile
Lodging:	Glenwood Hi-View Motel - 320-634-4541 - 15 Miles
Airport Events:	None Reported
Underwing Camp:	Yes
Campgrounds:	Sibley State Park - 15 Miles
Golf Courses:	Prairie View Community - 320-346-2677 - Holes: 9
Local Attractions:	Irrigated Farmland
Comments:	None

VICINITY MAP

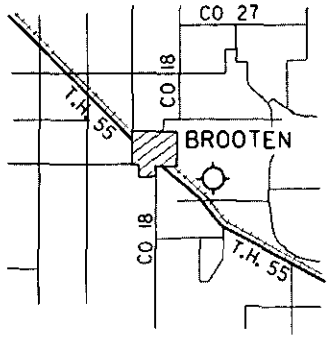

N

SEC. CH: TWIN CITIES (S)
LAT: 45° 30.0'
LONG: 95° 06.8'
COMM: CTAF: 122.9
MPLS CTR: 125.5
RNAV: (AXN 112.8) R163 D28.0
TPA: 2100' (795')

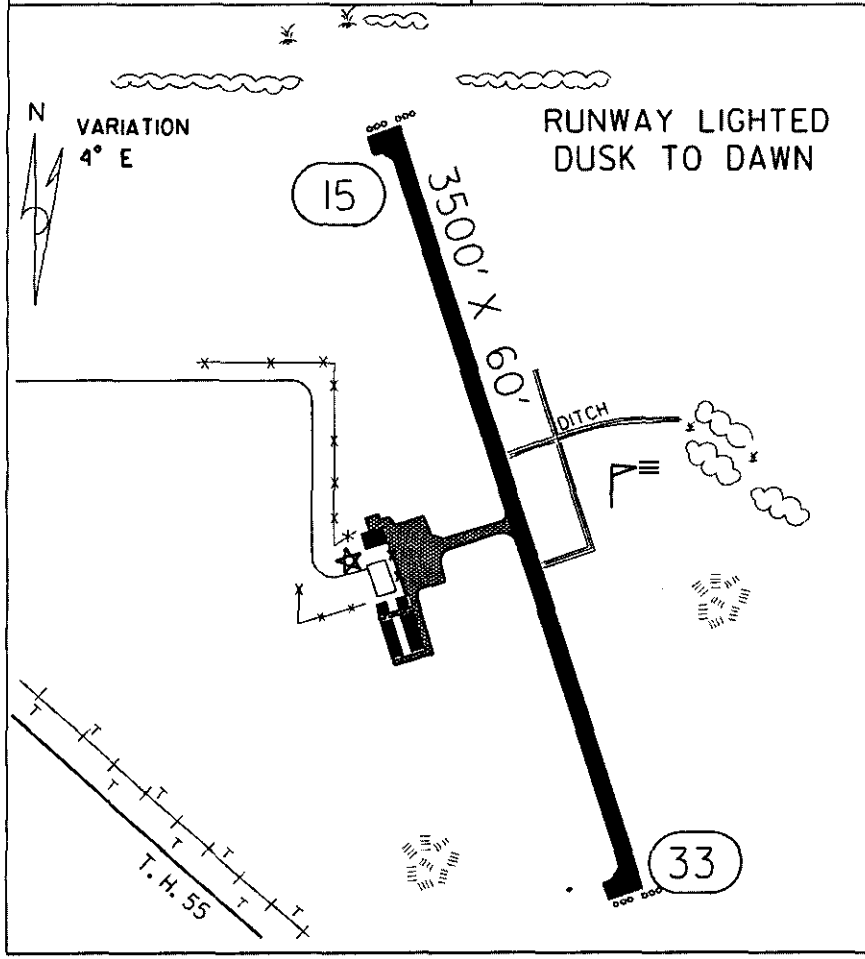

Buffalo - 8Y2

www.8y2.org

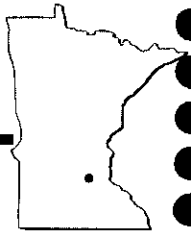

Airport Manager:	Terry Marsh - 763-682-5452 - smarsh@bwig.net
Contact Person:	Susan Marsh - 763-682-5452 - smarsh@bwig.net
Chamber of Com:	763-682-4902 - www.buffalochamber.org
Aero Cht Coord:	10-H
AWOS/ASOS:	No
MnWAS Loc/Hrs:	Buffalo Aviation, Inc. - Same As Attendance Schedule
Attended:	All/All/Daylight
Fuel:	100LL
Self Service Fuel:	No
After Hrs Service:	763-682-4516
FBO(s):	Buffalo Aviation, Inc. - 763-682-5452 - 122.8 - smarsh@bwig.net - www.8y2.org
Ground Transport:	Discount Car Rental - 763-682-6878 Enterprise - 763-684-0304
Food Service:	None
Dining:	Prairie House - 763-682-1226 - 1.50 Miles Perkins - 2 Miles McDonald's - 2 Miles Applebee's - 2 Miles
Lodging:	Super 8 Motel - 763-682-5930 - 1.50 Miles Country Inn - 763-682-5660
Airport Events:	June Fly-In
Underwing Camp:	Yes
Campgrounds:	Yes
Golf Courses:	Buffalo Heights - 763-682-2854 Wild Marsh - 763-682-4476
Local Attractions:	Fly-In & Buffalo Days - June Buffalo Lake Lake Pulaski Griffing Park Sturges Park Crazy Days Sidewalk Arts & Crafts Festival In August
Comments:	Good fishing, boating, swimming, etc. Usually community special events every weekend & church services of all denominations.

FIELD ELEV. 967' (8Y2) BUFFALO

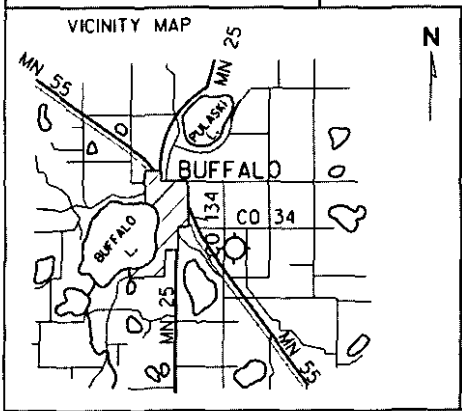

SEC. CH: TWIN CITIES (S)
LAT: 45° 09.5'
LONG: 93° 50.6'
COMM: CTAF: 122.8
MPLS CTR: 126.5
RNAV: (GEP 117.3) R266 D20.0
TPA: 1797' (830')
APPROACH: GPS & VOR

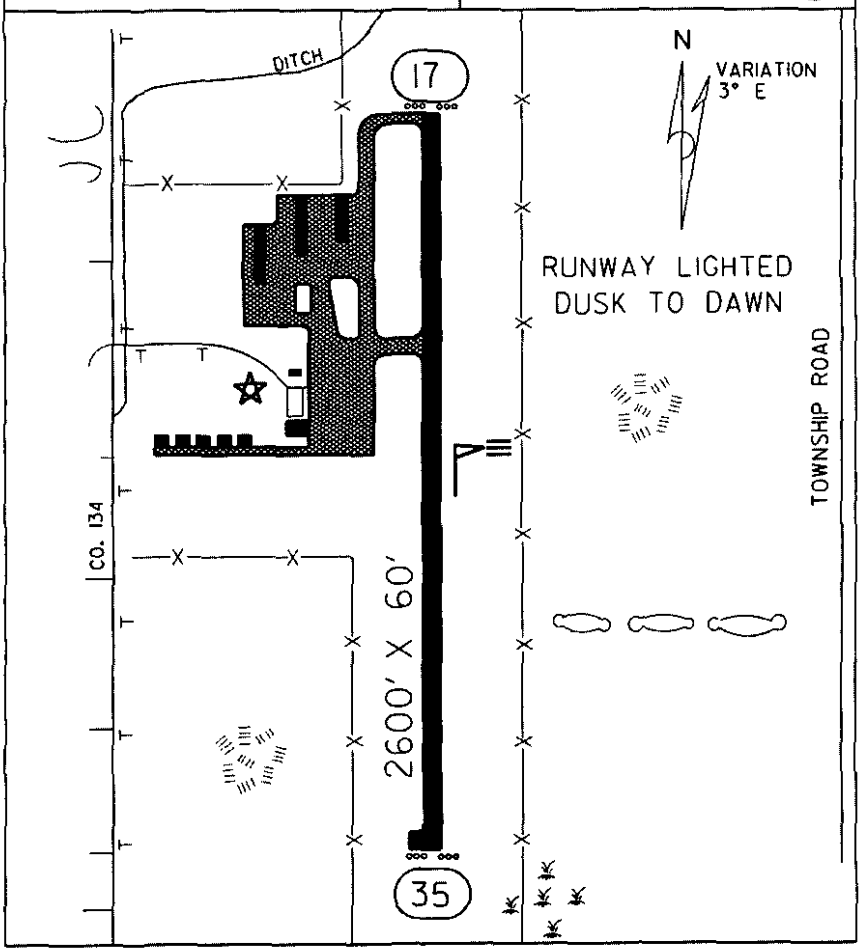

BUFFALO MUNICIPAL AIRPORT BUFFALO

Caledonia - CHU

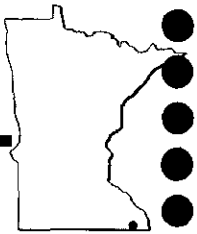

Airport Manager:	Tom Molling - 507-725-3925
Contact Person:	Houston County Highway Dpt. - 507-725-3925
Chamber of Com:	507-725-5477
Aero Cht Coord:	13-M
AWOS/ASOS:	No
MnWAS Loc/Hrs:	NA
Attended:	Unattended
Fuel:	None
Self Service Fuel:	No
After Hrs Service:	None
FBO(s):	None
Ground Transport:	Car Rental - Caledonia Ford - 507-725-3346
Food Service:	None
Dining:	Good Times - 507-725-3839 - 1.50 Miles Elmer's Supper Club - 507-725-2686 - 2 Miles Redwood Café - 507-725-2270 - 2 Miles PJ Diner - 507-725-8686 - 2.5 Miles Sonny & Bev's - 507-725-3313 - 2.5 Miles China Buffet - 507-725-8788 - 2.5 Miles
Lodging:	Red Carpet Inn - 507-724-3311 - 1 Mile Inn On The Green - 507-725-2818 - 1 Mile AmericInn Motel - 507-725-8000 - 2 Miles
Airport Events:	Fly-In - Last Sunday In June
Underwing Camp:	No
Campgrounds:	Dunromin Park - 507-724-2514 - 2.50 Miles
Golf Courses:	Mal-Cal Grove - 507-725-2733 - 1 Mile
Local Attractions:	None Reported
Comments:	None

FIELD ELEV. 1179' (CHU) CALEDONIA

VICINITY MAP

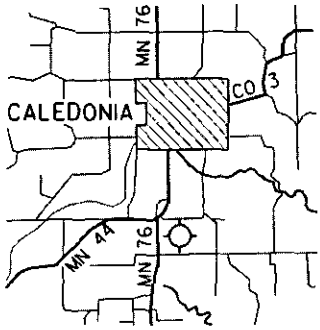

N

SEC. CH: CHICAGO NORTH
LAT: 43° 35.8'
LONG: 91° 30.2'
COMM: CTAF: 122.9 (L)
RCO FSS: 122.1R 117.9T
MPLS CTR: 128.6
RNAV: (ODI 117.9) R184 D19.0
NDB: (CHU) 209
TPA: 2170' (991')
APPROACH: GPS & VOR/DME

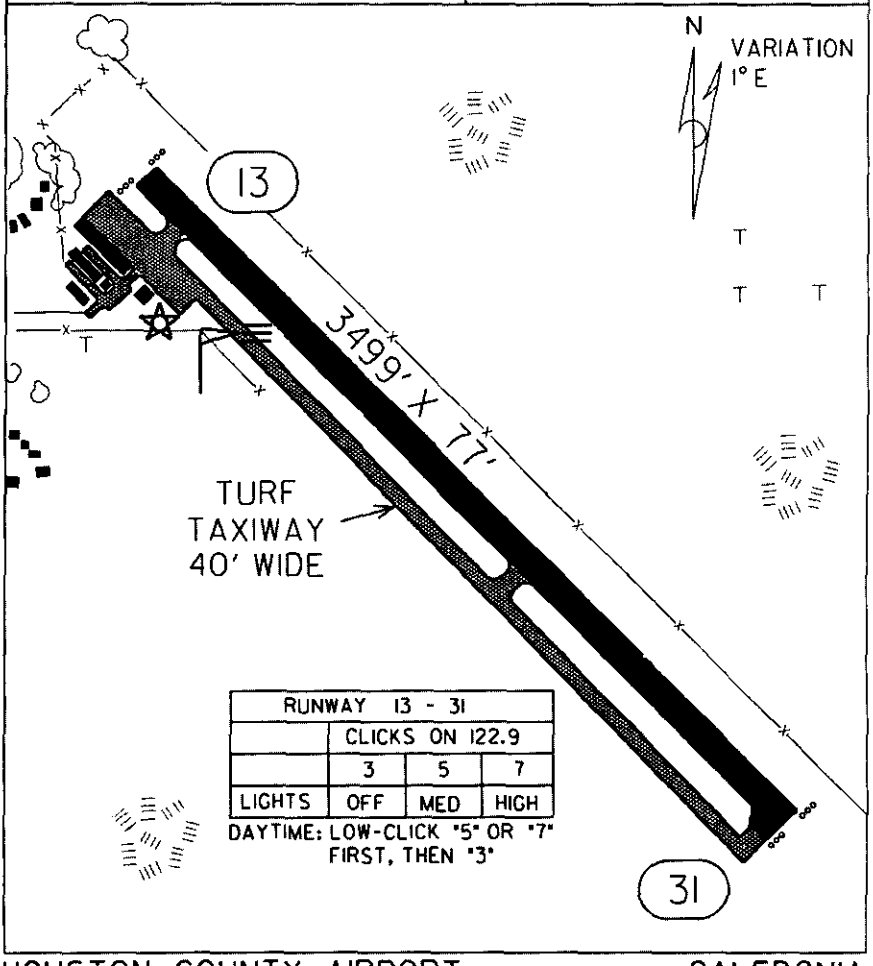

RUNWAY 13 - 31			
	CLICKS ON 122.9		
	3	5	7
LIGHTS	OFF	MED	HIGH

DAYTIME: LOW-CLICK "5" OR "7" FIRST, THEN "3"

HOUSTON COUNTY AIRPORT CALEDONIA

Cambridge - CBG

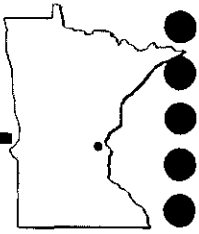

Airport Manager:	Steve Wegwerth - 763-689-1800 - swegwerth@cambridgepw.org
Contact Person:	Steve Wegwerth - 763-689-1800 - swegwerth@cambridgepw.org
Chamber of Com:	763-689-2505 - www.cambridgechamber.com
Aero Cht Coord:	10-I
AWOS/ASOS:	763-689-9562 - VHF 121.125
MnWAS Loc/Hrs:	Arrival/Departure Building - 24 Hours
Attended:	Unattended
Fuel:	100LL
Self Service Fuel:	Visa, Mastercard
After Hrs Service:	763-689-1800
FBO(s):	Sun Aviation, Inc. - 763-689-4708 Boundary Waters Aircraft, Inc. - 763-689-6767
Ground Transport:	Cambridge Cab, Inc. - 763-552-8294
Food Service:	Pop
Dining:	People's Cafe - 763-689-3198 - 2.50 Miles Cambridge Bar & Grill - 763-689-4052 Cambridge Station - 763-689-3423 Bakery - 763-689-1515 House Of Liu - 763-689-9931 Perkins - 763-552-5000 Purple Hawk - 763-689-3433 Sidelines - 763-689-9620 McDonland's- 763-689-9015 Subway - 763-689-2936
Lodging:	Imperial Motor Lodge - 763-689-2299 Country Inn - 763-689-0542
Airport Events:	None Reported
Underwing Camp:	Yes
Campgrounds:	Spring Vale Campgrounds - 763-689-3208 - 6.50 Miles
Golf Courses:	Purple Hawk Country Club - 763-689-3800 - 8 Miles Grandy 9 - 7 Miles
Local Attractions:	Lakes Campground Isanti County Fair In July Swedish Festival In June Isanti Rodeo In July
Comments:	JKs Flying Colors Aircraft Refinishing - 763-689-6767 Camping O.K. on airport, bathrooms open 24 hours, pop available 24 hours. Free overnight parking of aircraft. Runway 16 traffic pattern is left hand pattern.

FIELD ELEV. 945' (CBG) CAMBRIDGE

VICINITY MAP

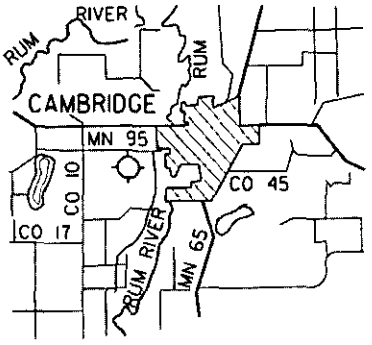

N

SEC. CH: TWIN CITIES (S)
LAT: 45° 33.5'
LONG: 93° 15.9'
COMM: CTAF: 122.8 (L)
AWOS: 121.125 VHF
MPLS CTR: 121.05
RNAV: (GEP 117.3) R004 D25.3
NDB: (CBG) 350
TPA: 1945' (1000' AT 2 NAUTICAL MILES)
APPROACH: GPS & NDB

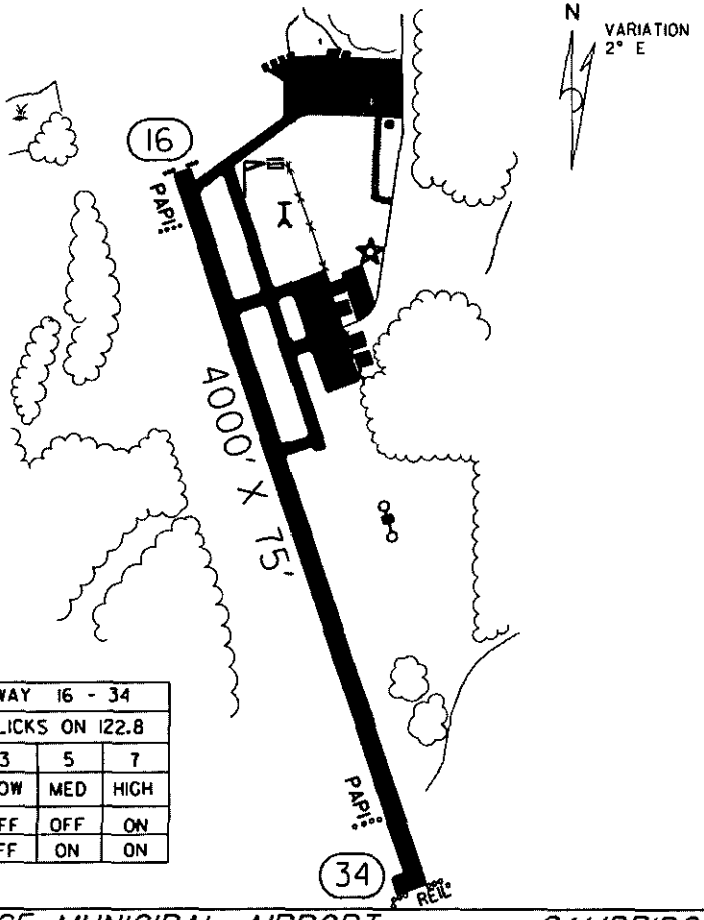

RUNWAY 16 - 34			
	CLICKS ON 122.8		
	3	5	7
LIGHTS	LOW	MED	HIGH
REIL	OFF	OFF	ON
PAPI	OFF	ON	ON

CAMBRIDGE MUNICIPAL AIRPORT CAMBRIDGE

Canby - 27D

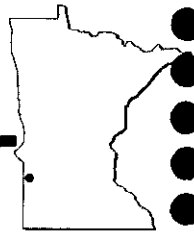

Airport Manager:	Mark Kallhoff - 507-223-5075 - kkmtrspt@frontiernet.net
Contact Person:	Barbara Hoyhtya - 507-223-7295 - bhoyhtya@canby.mntm.org
Chamber of Com:	507-223-5303
Aero Cht Coord:	11-C
AWOS/ASOS:	No
MnWAS Loc/Hrs:	Arrival/Departure Building - Business Hours
Attended:	Unattended
Fuel:	100LL
Self Service Fuel:	Visa, Mastercard
After Hrs Service:	507-223-5075
FBO(s):	None
Ground Transport:	Courtesy Car By Appointment
Food Service:	None
Dining:	Numerous Restaurants In City Of Canby
Lodging:	Tower Motel - 507-223-7284 - 1.50 Miles
Airport Events:	Fly-In
Underwing Camp:	Yes
Campgrounds:	Triangle Park Swimming Pool Park Stone Hill Regional Park
Golf Courses:	Canby Golf Course
Local Attractions:	Stock Car Racing Saturday Nights In The Summer Canby Hat Days - June Del Clark Recreational Facility - 1.5 Miles West
Comments:	Flight Instruction, Aircraft Rental & Hangar Space Available Agricultural Operations At Airport

FIELD ELEV. 1191′ (27D) CANBY

VICINITY MAP

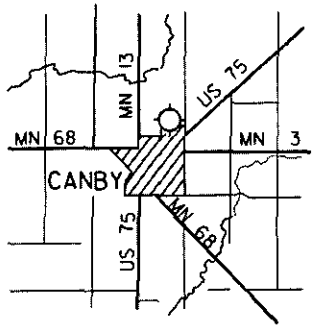

SEC. CH: TWIN CITIES (S)
LAT: 44° 43.7′
LONG: 96° 15.8′
COMM: CTAF: 122.9
FSS (MADISON RCO): 122.3
MPLS CTR: 127.1
RNAV: (MVE 111.6) R233 D28.1
TPA: 2200′ (1010′)

TOWNSHIP ROAD

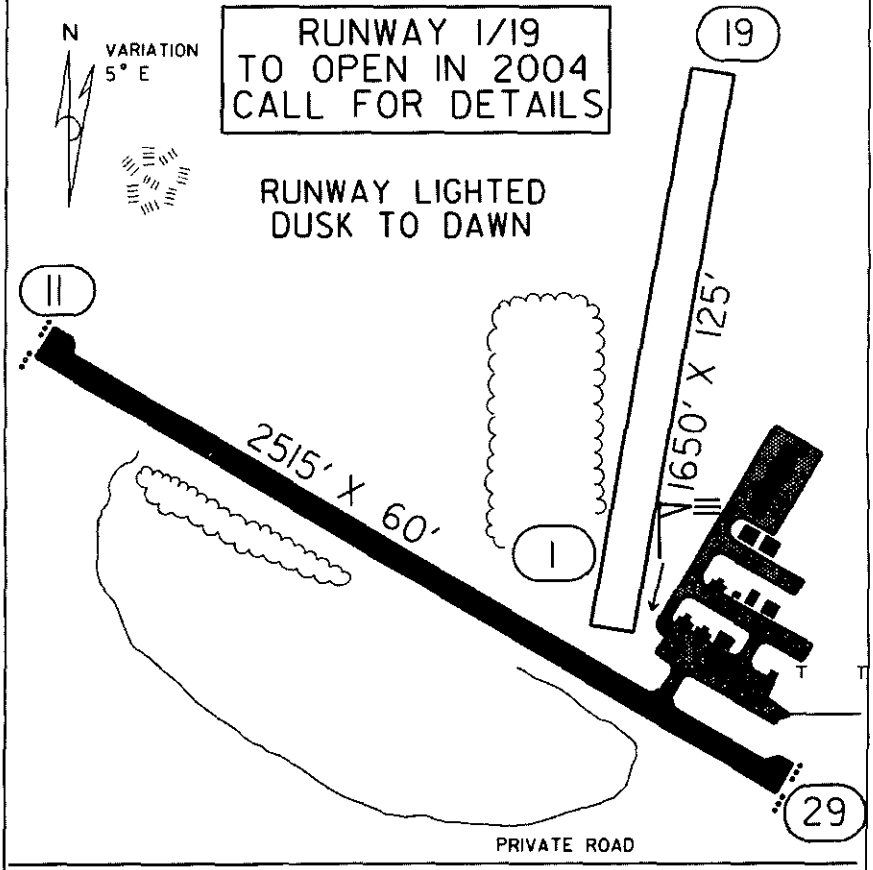

CANBY MUNICIPAL AIRPORT
(MYERS FIELD)

CANBY

Chatfield - 2C4

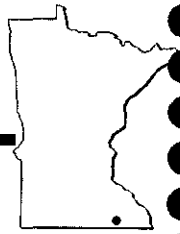

Airport Manager:	Wes Anderson - 507-867-4075
Contact Person:	Wes Anderson - 507-867-4075
Chamber of Com:	507-867-3870
Aero Cht Coord:	13-K
AWOS/ASOS:	No
MnWAS Loc/Hrs:	NA
Attended:	All/All/0800-1800
Fuel:	Mogas, 100LL
Self Service Fuel:	No
After Hrs Service:	507-867-4075
FBO(s):	Anderson Aero and Repair, Inc. - 507-867-4075 - 122.9
Ground Transport:	Courtesy Car
Food Service:	None
Dining:	10 Miles
Lodging:	10 Miles
Airport Events:	None Reported
Underwing Camp:	Yes
Campgrounds:	In The Nearby Town Of Chatfield
Golf Courses:	In All The Neighboring Towns
Local Attractions:	Leaves In The Fall
Comments:	None

FIELD ELEV. 1300' (2C4) CHATFIELD

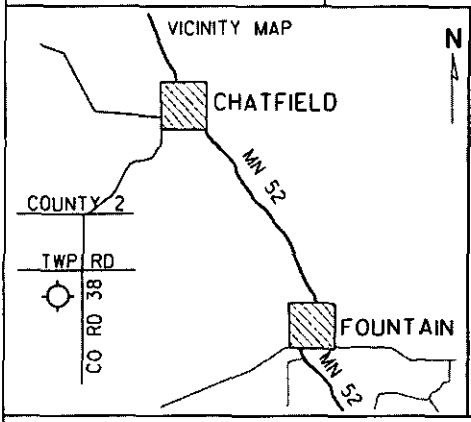

SEC. CH: CHICAGO NORTH
LAT: 43°49.2'
LONG: 92°20.0'
COMM: CTAF: 122.9
ROCHESTER APP: 119.8
RNAV: (RST 112.0) R073 D12.0
TPA: 2000' (700')
RWY 9 RGT TFC

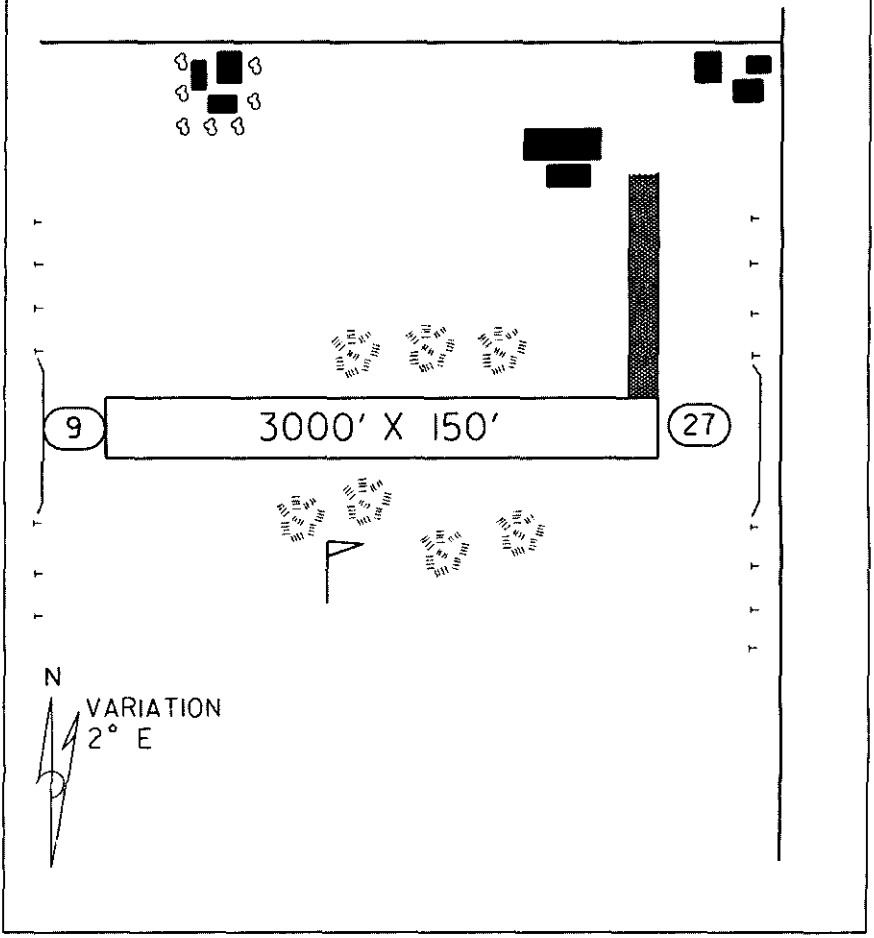

FLYING A AIRPORT CHATFIELD

Clarissa - 8Y5

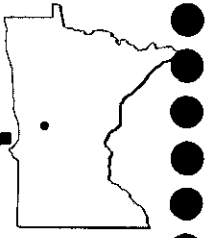

Airport Manager:	Kenneth Helgeson - 218-756-3592
Contact Person:	Kenneth Helgeson - 218-756-3592
Chamber of Com:	218-756-2445
Aero Cht Coord:	8-F
AWOS/ASOS:	No
MnWAS Loc/Hrs:	NA
Attended:	Unattended
Fuel:	None
Self Service Fuel:	No
After Hrs Service:	None
FBO(s):	None
Ground Transport:	Can Be Arranged, Call Airport Manager
Food Service:	None
Dining:	Farm House Café - 218-456-2266 - 2.50 Miles
Lodging:	Browerville Motel - 612-594-2248
Airport Events:	None Reported
Underwing Camp:	No
Campgrounds:	Clarissa City Park
Golf Courses:	Double Eagle Golf & Supper Club - Eagle Bend
Local Attractions:	Fishing Lakes In Area
Comments:	None

FIELD ELEV. 1308' (8Y5) CLARISSA

VICINITY MAP

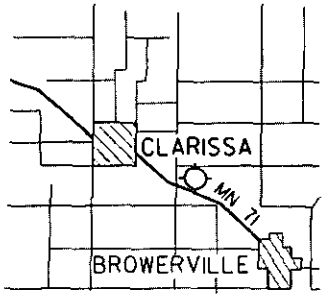

N

SEC. CH: TWIN CITIES (S)
LAT: 46° 06.8'
LONG: 94° 54.4'
COMM: CTAF: 122.9
MPLS CTR: 126.1
RNAV: (AXN 112.8) R049 D17.0
TPA: 2108' (800')

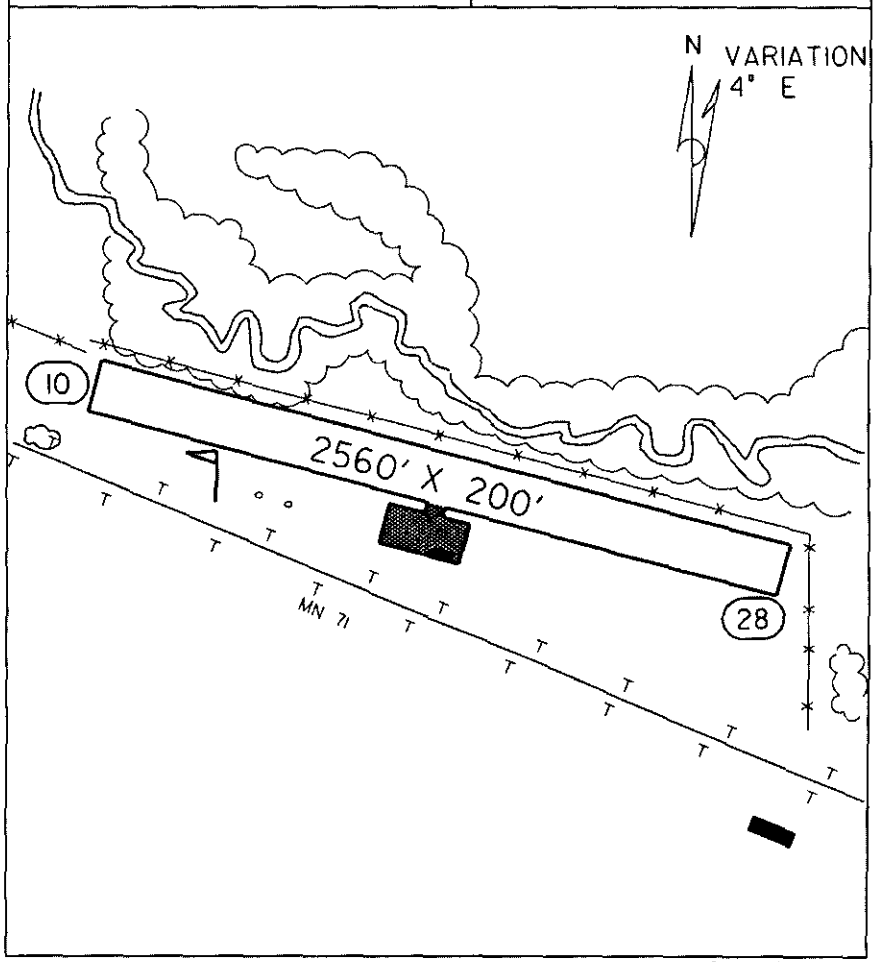

CLARISSA MUNICIPAL AIRPORT CLARISSA

Clear Lake - 8Y6

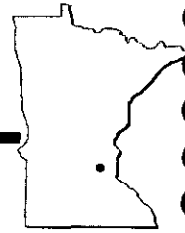

Airport Manager:	Bob Leaders - 320-743-2294
Contact Person:	Bob Leaders - 320-743-2294
Chamber of Com:	None
Aero Cht Coord:	10-G
AWOS/ASOS:	No
MnWAS Loc/Hrs:	NA
Attended:	All/All/0800-Dusk
Fuel:	100LL
Self Service Fuel:	No
After Hrs Service:	320-743-2294
FBO(s):	Leaders Flying Service, Inc. - 320-743-2294
Ground Transport:	Yes
Food Service:	None
Dining:	Prowskie's - 1 Mile
Lodging:	Nelson's - 4 Miles
Airport Events:	Fly-In - Spring
Underwing Camp:	Yes
Campgrounds:	KOA - 5 Miles
Golf Courses:	Pebble Creek - 6 Miles
Local Attractions:	None Reported
Comments:	None

FIELD ELEV. 990' (8Y6) CLEAR LAKE

VICINITY MAP

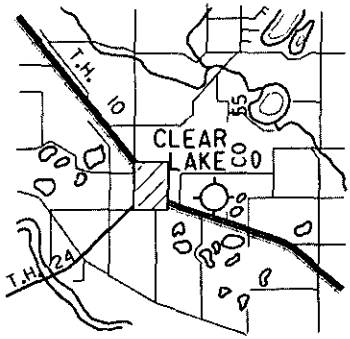

N

SEC. CH: TWIN CITIES (S)
LAT: 45° 26.7'
LONG: 93° 58.3'
COMM: CTAF: 122.9
MPLS CTR: 125.5
RNAV: (STC 112.1) R144 D6.8
TPA: 1790' (800')

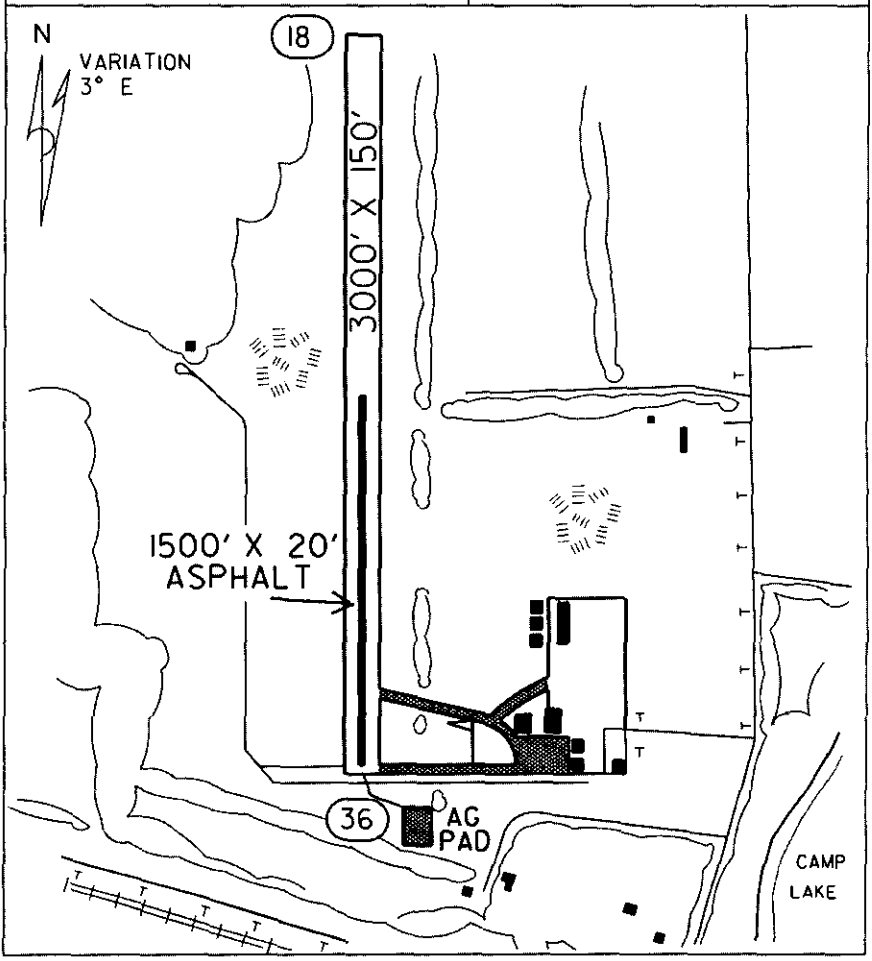

LEADERS-CLEAR LAKE AIRPORT CLEAR LAKE

Cloquet - COQ

www.cloquetairport.com/website.htm

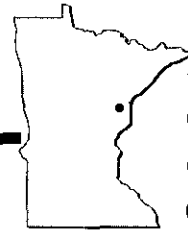

Airport Manager:	Quinten Anderson - 218-879-4911 - quinten@cloquetairport.com
Contact Person:	Mark Linne - 218-384-9150
Chamber of Com:	800-554-4350 - www.cloquet.com
Aero Cht Coord:	7-J
AWOS/ASOS:	218-879-0783 - VHF 118.525
MnWAS Loc/Hrs:	Arrival/Departure Building - 24 Hours
Attended:	All/All/0800-1700
Fuel:	100LL, Jet A
Self Service Fuel:	Visa, Mastercard, Discover
After Hrs Service:	218-879-9720
FBO(s):	Imberg Aire, Inc. - 218-384-3257 - 122.8 Woodland Aviation - 218-878-1230 - www.woodland-aviation.com
Ground Transport:	Taxi
Food Service:	Pop Machine Candy
Dining:	Carmen's - 218-879-1889 - 1 Mile Perkins - 218-879-8380 - 2 Miles Grandma's Retaurant - 218-878-0633 - 2 Miles Black Bear Casino - 218-878-2327 - 5 Miles
Lodging:	AmericInn Motel - 218-879-1231 - 2 Miles Super 8 Motel - 218-879-1250 - 2 Miles Black Bear Hotel - 218-878-7400 - 5 Miles
Airport Events:	Annual Fly-In
Underwing Camp:	Yes
Campgrounds:	KOA - 218-879-5726 - 5 Miles Big Lake Resort & Campgrounds - 218-879-1819 - 6 Miles
Golf Courses:	Cloquet Country Club - 218-879-8858 - 2 Miles Big Lake Golf - 218-879-4221 - 7 Miles
Local Attractions:	Black Bear Casino; Carlton County Historical Museum; Cloquet Forestry Center; Fond Du Lac Community College; Fond Du Lac Indian Reservation; Historical Walking Tour; Jay Cook State Park; Local Industry Tours - Diamond Match; SAPPI; USG (Call Cloquet Chamber To Set Up Tour); New Chamber Of Commerce Headquarters; Public Library; White Water Rafting
Comments:	Manager's Fax - 218-879-0120 FBOs - Aviation Instruction, Aircraft Rental & Maintenance Deer In The Vicinity Of Airport

FIELD ELEV. 1279' (COQ) CLOQUET

VICINITY MAP

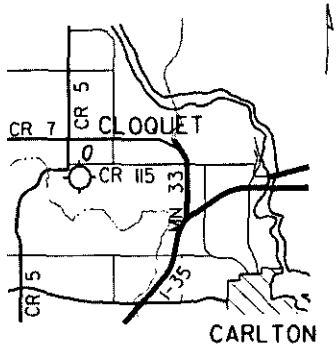

SEC. CH: GREEN BAY (N)
LAT: 46° 42.1'
LONG: 92° 30.3'
COMM: CTAF: 122.8 (L)
AWOS: 118.525 VHF
DLH APP: 125.45
DLH CLNC DEL: 122.15
RNAV: (DLH 112.6) R239 D13.8
NDB: (COQ) 335
TPA: 2270' (991')
APPROACH: GPS, NDB & VOR/DME

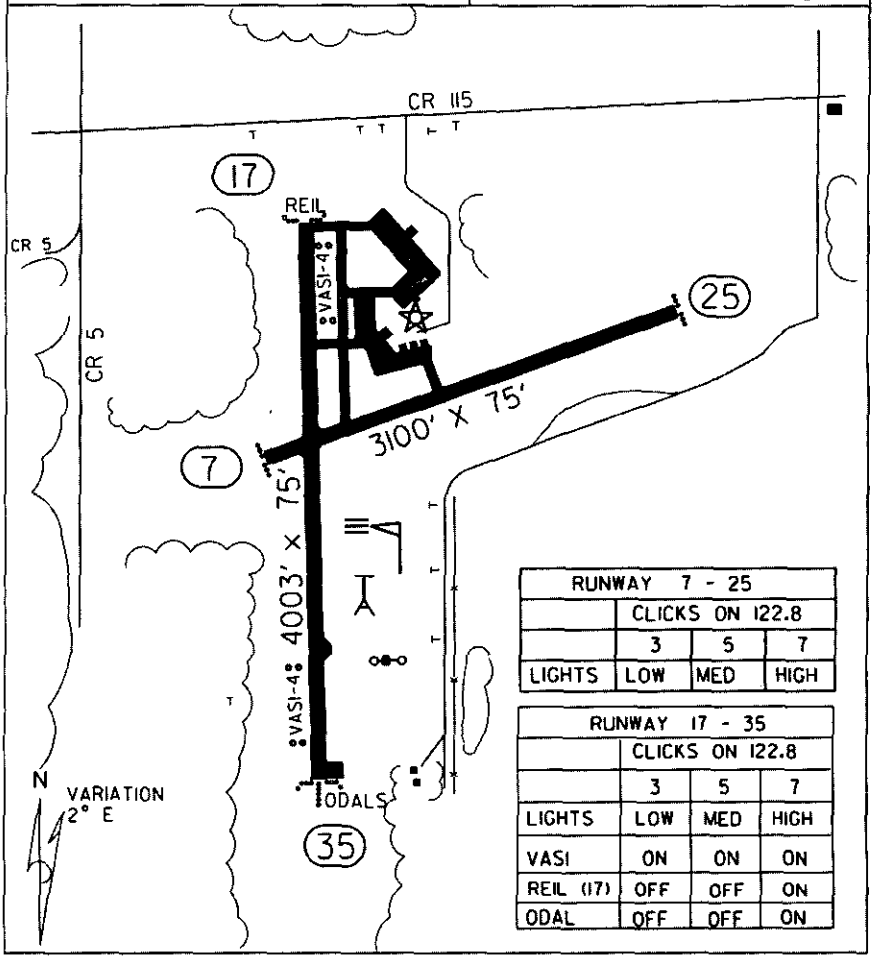

RUNWAY 7 - 25			
	CLICKS ON 122.8		
	3	5	7
LIGHTS	LOW	MED	HIGH

RUNWAY 17 - 35			
	CLICKS ON 122.8		
	3	5	7
LIGHTS	LOW	MED	HIGH
VASI	ON	ON	ON
REIL (17)	OFF	OFF	ON
ODAL	OFF	OFF	ON

CLOQUET-CARLTON COUNTY AIRPORT CLOQUET

Cook - CQM

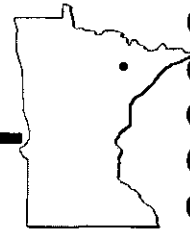

Airport Manager:	Tom Woock - 218-666-2909 - tkwoock@cpinternet.com
Contact Person:	Tom Woock - 218-666-2200 - tkwoock@cpinternet.com
Chamber of Com:	800-648-5897
Aero Cht Coord:	5-J
AWOS/ASOS:	218-666-2539 - VHF 118.175
MnWAS Loc/Hrs:	Arrival/Departure Building - 24 Hours
Attended:	Unattended
Fuel:	100LL
Self Service Fuel:	Visa, Mastercard
After Hrs Service:	218-666-2909
FBO(s):	None
Ground Transport:	Phillips Rent-A-Car - 218-666-5901 Or 800-238-4545
Food Service:	Snacks
Dining:	Country Supper Club - Shuttle Service; South Switch; Montana Café; McDonald's; Subway
Lodging:	Vermilion Motel - 218-666-2272 - 2 Miles - Shuttle Service Lake Resorts - Shuttle Service - Call Chamber For Details
Airport Events:	Aviation Day Fly-In - Third Saturday In July
Underwing Camp:	Yes
Campgrounds:	State & Federal Parks Private Campgrounds - Call Chamber For Details
Golf Courses:	Vermilion Fairways - 5 Miles - Holes: 9
Local Attractions:	Lake Vermilion; Elbow Lake; Vermilion River; Crane Lake; BWCA; Voyageurs; State & National Parks; Giant's Ridge Recreational Area; International Wolf Center; Soudan Underground Mine Tours; Ironworld; Fortune Bay Casino; U. S. Forest Service Visitor Center; Laurentian Environmental Center; Orr Bog Walk; Wilderness & Civilized Camping; Boats; Canoes; Sailboats; Seaplane Rides; Fishing; Hunting; Guides & Outfitters; Snowmobiles; Cross-Country Skiing On Lakes & Trails; Alpine Skiing; Ice Fishing; Shops; Movie Theater; Library; Friendly People
Comments:	Airport Phone - 218-666-9931

FIELD ELEV. 1327′ (CQM) COOK

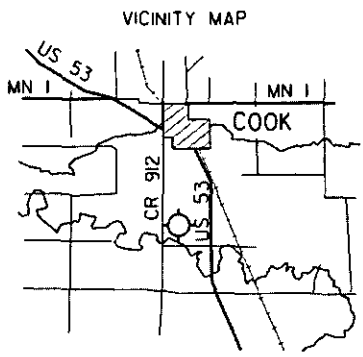

SEC. CH: GREEN BAY NORTH
LAT: 47°49.3′
LONG: 92°41.4′
COMM: CTAF: 122.9 (L)
AWOS: 118.175 VHF
FSS(EVELETH RCO): 122.45
RNAV: (HIB 110.8) R359 D31.2
NDB: (CQM) 233
TPA: 2327′ (1000′)
APPROACH: GPS & NDB

RUNWAY 13 - 31			
	CLICKS ON 122.9		
	3	5	7
LIGHTS	LOW	MED.	HIGH

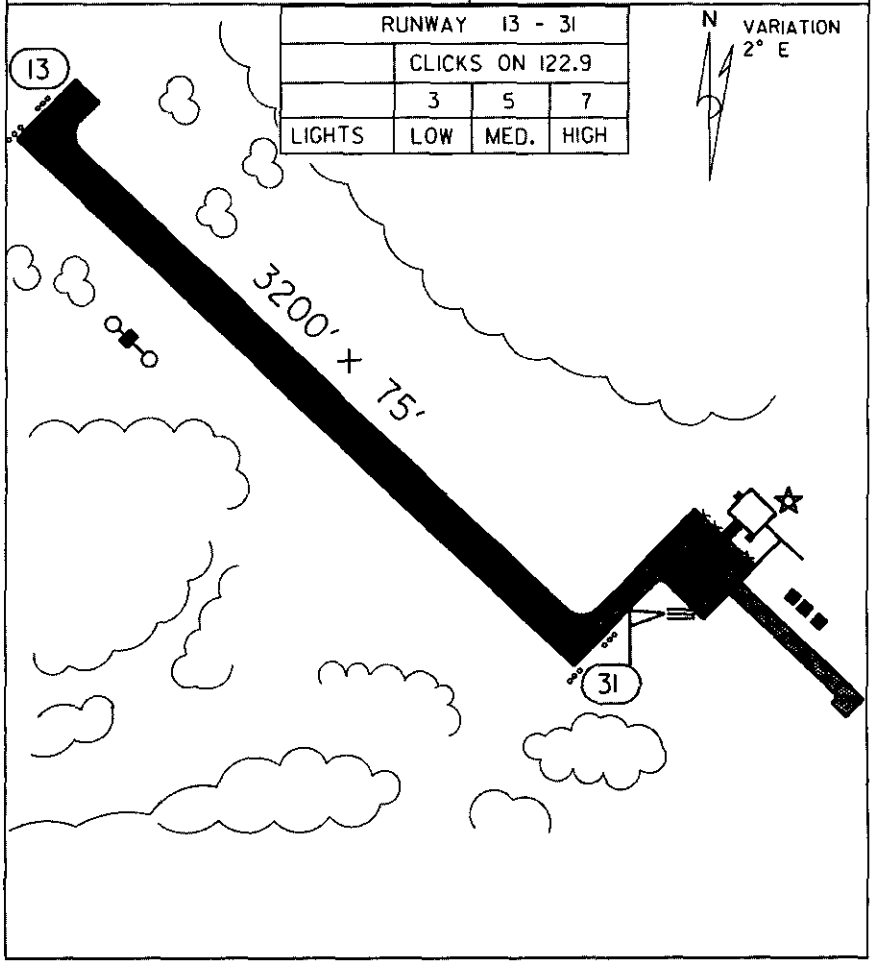

COOK MUNICIPAL AIRPORT COOK

Crookston - CKN

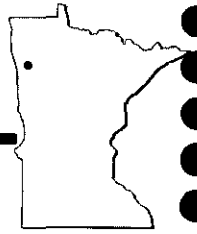

Airport Manager:	Lowell Miller - 218-281-2625 - cknairport@rrv.net
Contact Person:	Lowell Miller - 218-281-2625 - cknairport@rrv.net
Chamber of Com:	800-809-5997
Aero Cht Coord:	5-B
AWOS/ASOS:	218-281-3018 - NDB 400
MnWAS Loc/Hrs:	Crookston Aviation - 24 Hours
Attended:	All/All/Daylight
Fuel:	Mogas, 100LL, A
Self Service Fuel:	Visa, Mastercard, In House
After Hrs Service:	218-693-1095
FBO(s):	Crookston Aviation - 218-281-2625 - 122.7 - cknairport@rev.net
Ground Transport:	Courtesy Car Rentals At Salem Motor - 218-281-1338
Food Service:	Vending Machines
Dining:	Northland Inn - 218-281-5210 - 3 Miles
Lodging:	Northland Inn - 218-281-5210 - 3 Miles
Airport Events:	Pancake Breakfast - First Sunday In May
Underwing Camp:	Yes
Campgrounds:	Municipal Campground Maple Lake County Park
Golf Courses:	Minakwa Golf Course Climax Golf Course
Local Attractions:	Oxcart Days Maple Lake
Comments:	Additional After Hours Service Phone - 218-693-1095

FIELD ELEV. 899' (CKN) CROOKSTON

VICINITY MAP

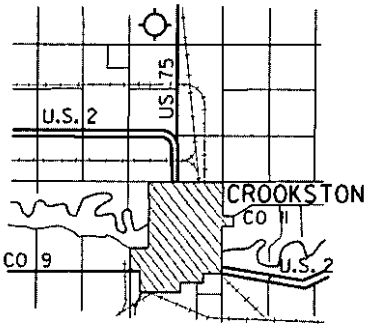

N

SEC. CH: TWIN CITIES (N)
LAT: 47°50.5'
LONG: 96°37.3'
COMM: CTAF: 122.7 (L)
AWOS: 400 NDB
GRAND FORKS APP: 118.1
GF CLNC DEL: 118.15
RNAV: (GFK 114.3) R097 D23.8
NDB: (CKN) 400
TPA: 1699' (800')
APPROACH: GPS, NDB & VOR

N VARIATION 5° E

17 24 2089' X 202' 2978' X 202' 6 13 REIL PAPI 4300' X 75' PAPI 35 31 REIL

RUNWAY 13 - 31			
	CLICKS ON 122.7		
	3	5	7
LIGHTS	OFF	MED.	HIGH
REIL	OFF	ON	ON

DAYLIGHT: TO GET LOW CLICK TO "7" FIRST THEN "3"

CROOKSTON MUNICIPAL AIRPORT (KIRKWOOD FIELD) CROOKSTON

Detroit Lakes - DTL

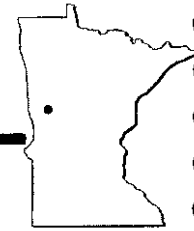

Airport Manager: Roger Oberg - 218-847-3233 - lpassoc@lakesnet.net
Contact Person: Roger Oberg - 218-847-3233 - lpassoc@lakesnet.net
Chamber of Com: 800-542-3992 - www.visitdetroitlakes.com
Aero Cht Coord: 7-D
AWOS/ASOS: 218-847-8626 - VOR 111.2
MnWAS Loc/Hrs: Detroit Lakes Aircraft - 24 Hours
Attended: All/All/0800-1900
Fuel: 100LL, Jet A
Self Service Fuel: No
After Hrs Service: 218-847-3233
FBO(s): Detroit Lakes Aircraft - 218-847-3233 - 122.8 - roger@dtlair.com
Ground Transport: Rental Cars
Courtesy Rides To Town
Taxi
Food Service: None
Dining: Perkins - 218-847-1666 - 2.50 Miles; McDonald's; Becker Sports Grille; Country Kitchen; Lakeside 1891; Ice House; Burger King; Subway
Lodging: AmericInn Motel & Suites - 800-634-3444; American Legion Campground - 218-847-3759; Best Western Holland House and Suites - 800-338-8547; Budget Host Inn - 800-888-2124; Capri Motel and Family Resort - 888-77-CAPRI; The Castaway Inn and Resort - 800-640-3395; Country Inn and Suites - 800-456-4000; Detroit Lakeside Cabins - 218-847-6459; Edgewater Beach Club - 218-847-1351; Fairyland Cottages - 218-847-9991; Holiday Haven Motel - 218-847-5605; Holiday Inn Lakeside - 218-847-2121; Long Bridge Resort - 218-847-7809; Pine to Palm Motel - 888-847-5669; Super 8 Motel - 218-847-1651 - 2.50 Miles Viking Resort Motel - 218-847-2894
Airport Events: None Reported
Underwing Camp: Yes
Campgrounds: American Legion; Long Lake Campsite; Oak Ridge
Golf Courses: Detroit Country Club - 218-847-5790 - Holes: 18; Forest Hills- 218-439-6400 - Holes: 18; Frazee Golf - 218-334-3831 - Holes: 9; Ironman Golf - Holes: 18; Maple Hills - 218-847-9532 - Holes: 9; River Hills Golf Course - 218-847-1223 - Holes: 9; Wildflower at Fair Hills - 800-323-2849 - Holes: 9 & 18
Local Attractions: WE Fest Country Music Festival; Water Carnival; Shooting Star Casino; Mile Long Beach
Comments: Detroit Lakes is a summer vacation & recreational center; 412 lakes within 25 miles, many motels & dining establishments.

FIELD ELEV. 1396′ (DTL) DETROIT LAKES

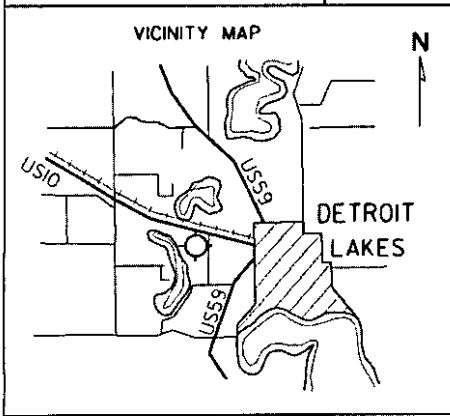

SEC. CH: TWIN CITIES (N)
LAT: 46° 49.5′
LONG: 95° 53.1′
COMM: CTAF: 122.8 (L)
AWOS: 111.2 VOR
RCO FSS: 122.5
RNAV: (DTL) 111.2) ON AIRPORT
TPA: 2196′ (800′)
APPROACH: GPS & VOR

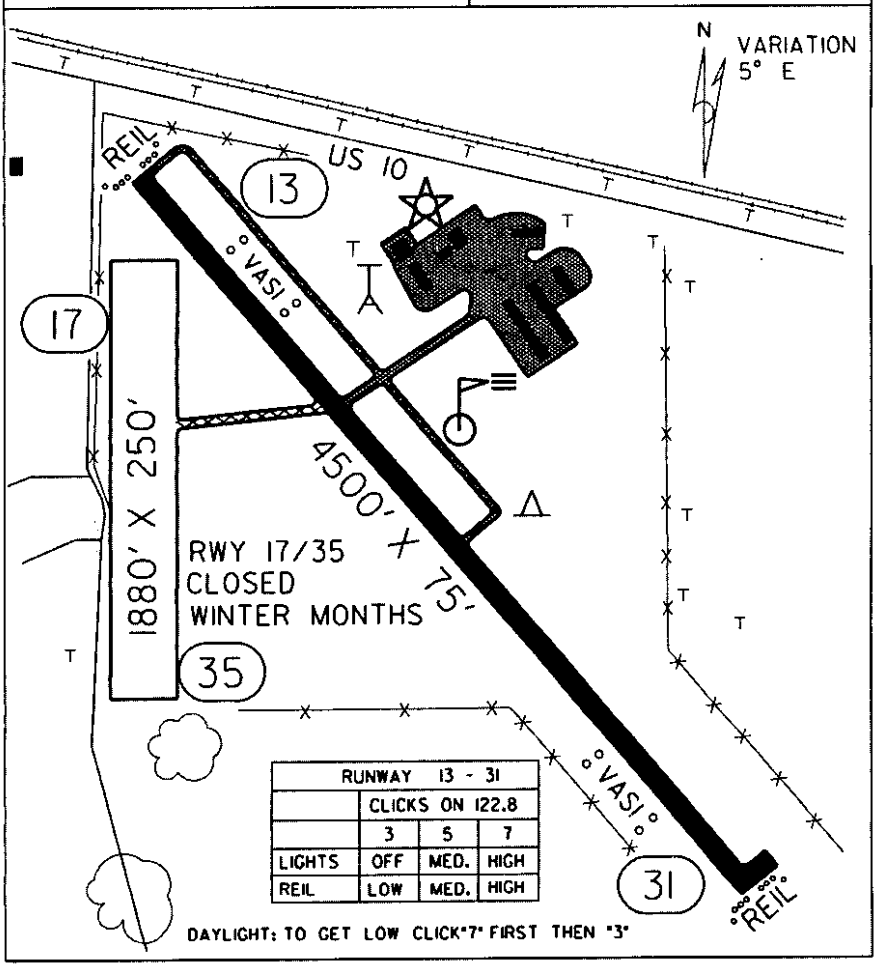

DETROIT LAKES AIRPORT (WETHING FIELD) DETROIT LAKES

Dodge Center - TOB

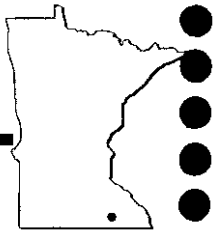

Airport Manager:	Wayne Trom - 507-527-2605 - watrom@lakes.com
Contact Person:	Wayne Trom - 507-374-6245 - watrom@lakes.com
Chamber of Com:	507-374-2575
Aero Cht Coord:	12-J
AWOS/ASOS:	507-374-6369 - VHF 119.075
MnWAS Loc/Hrs:	Arrival/Departure Building - 24 Hours
Attended:	All/Mon-Fri/0800-1700
Fuel:	100LL
Self Service Fuel:	Visa, Mastercard, Discover
After Hrs Service:	507-374-6245
FBO(s):	Technical Evolution Aviation, Ltd. - 507-374-6245 - 122.9 - watrom@clear.lakes.com
Ground Transport:	Lowell's Auto Rental - 507-374-6100
Food Service:	None
Dining:	Hubbell House - 507-635-2331 - 8 Miles Dairy Queen - 507-374-6655 - 1 Mile Herbie's Grill - 507-374-6858 - 1 Mile Pizza Stop - 507-374-2203 - 1 Mile
Lodging:	Owatonna Or Rochester - 20 Miles Kasson - 5 Miles - Free Shuttle to Kasson
Airport Events:	Dodge County Flying Club Annual Father's Day Fly-In Breakfast
Underwing Camp:	Yes
Campgrounds:	Rice Lake State Park - 9 Miles
Golf Courses:	Dodge Center - 507-374-2374 - 3 Miles Oaks Golf & Supper Club - 507-477-3234 - 9 Miles
Local Attractions:	Zumbro River - 3 Miles Hubbell House & Historic Mantorville - 8 Miles McNeilus Truck Manufacturing - Tours Available - 507-374-6321 Several Antique Shops Centerfest - Father's Day Weekend
Comments:	Runway 4/22 Closed In The Winter

FIELD ELEV. 1305′ (TOB) DODGE CENTER

VICINITY MAP

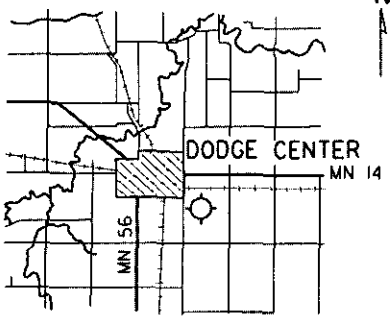

SEC. CH: OMAHA NORTH
LAT: 44° 01.1′
LONG: 92° 49.9′
COMM: CTAF: 122.9 (L)
AWOS: 119.075 VHF
ROCHESTER APP: 119.8
RNAV: (RST 112.0) R319 D17.4
TPA: 2105′ (800′)
APPROACH: GPS & VOR

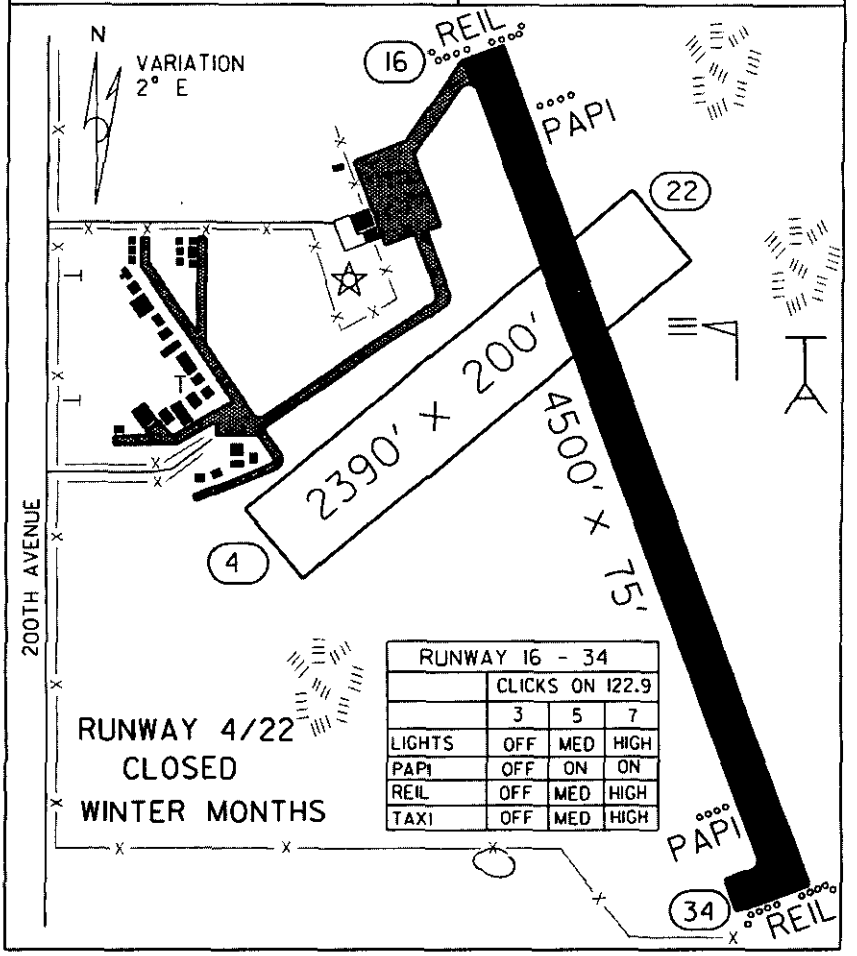

RUNWAY 4/22
CLOSED
WINTER MONTHS

RUNWAY 16 - 34			
	CLICKS ON 122.9		
	3	5	7
LIGHTS	OFF	MED	HIGH
PAPI	OFF	ON	ON
REIL	OFF	MED	HIGH
TAXI	OFF	MED	HIGH

DODGE CENTER MUNICIPAL AIRPORT DODGE CENTER

Duluth - DLH
www.duluthairport.com

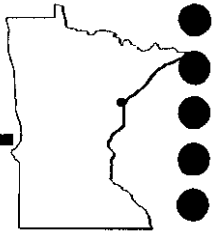

Airport Manager:	Brian Ryks - 218-727-2968 - bryks@ci.duluth.mn.us
Contact Person:	Brian Ryks - 218-727-2968 - bryks@ci.duluth.mn.us
Chamber of Com:	218-722-5501 - www.duluthchamber.com
Aero Cht Coord:	7-K
AWOS/ASOS:	218-723-8340 -
MnWAS Loc/Hrs:	Air National Guard - 24 Hours Duluth Airport Authority - Monday-Friday, 8:00 A.M.-4:30 P.M. North Country Aviation, Inc. - Same As Attendance Schedule Lake Superior State College - Business Hours
Attended:	All/All/0500-2230
Fuel:	100LL, Jet A
Self Service Fuel:	No
After Hrs Service:	218-727-2911
FBO(s):	North Country Aviation, Inc. - 218-727-2911 - 122.95 - nca@northcountryaviation.com - www.northcountryaviation.com Woodland Aviation - 218-878-1230 - www.woodland-aviation.com
Ground Transport:	Taxi; Rentals
Food Service:	Self-Serve Fast Food; Vending Machines; Coffee Shop; The Afterburner - 218-727-1152
Dining:	None
Lodging:	Econolodge Airport - 218-722-5522 - 1 Mile Fairfield Inn - 218-723-8607
Airport Events:	None
Underwing Camp:	No
Campgrounds:	Camping Available At Island Lake - 17 Miles; Call Island Lake Inn - 218-721-4604; Indian Point - 218-624-5637; Duluth Trailer Camp - 218-525-1350
Golf Courses:	Enger Golf Course - 218-723-3451; Lester - 218-525-0828
Local Attractions:	Lake Superior; Canal Park; Miller Mall; Train Museum; William Irvin Ore Boat
Comments:	RWY 9 110.3 IDLH LOM 379 DL, RWY 27 108.7 IJUD Duluth Convention & Visitor's Bureau - 218-722-4011 National Weather Service - 218-729-6697 U. S. Customs - 218-720-5203 FBO does narrow and wide-body ground handling. Scheduled Air Service Duluth Airport Authority - www.duluthairport.com - daa@ci.duluth.mn.us

FIELD ELEV. 1428' (DLH) DULUTH

VICINITY MAP

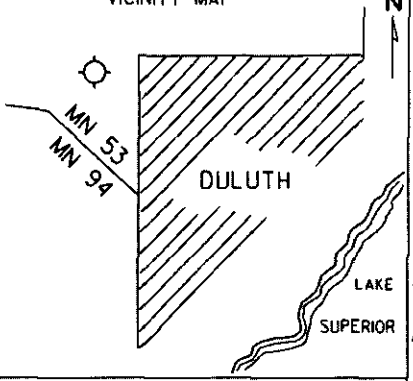

SEC. CH: GREEN BAY (N)
LAT: 46° 50.5'
LONG: 92° 11.6'
COMM: TOWER: 118.3,
GND: 121.9, ATIS: 124.1,
UNICOM: 122.95,
RCO FSS: 122.35
DLH APP: 125.45
RNAV: (DLH 112.6) R004 D2.4
TPA: 2430' (1002')
APPROACH: ILS, GPS,
ASR, RNAV, VOR, NDB,
VOR-DME
AIRPORT OF ENTRY

N
VARIATION
1° E

TOWER OPEN 24 HOURS

SEE YELLOW PAGES
FOR HOT SPOTS

UNUSABLE
400'
PAPI
10152' X 150'
ALSF II
A
A1
A2
A3
B
C
A4
A5
E
E1
F
PAPI
VASI
REIL
ANG
BASE
TAXIWAY
984'
UNUSABLE
95'
MALSR
9
21
27
3
A1C1
VASI
D
REIL
5699' X 150'
MN 53

DULUTH INTERNATIONAL AIRPORT DULUTH

Duluth - DYT

www.duluthairport.com

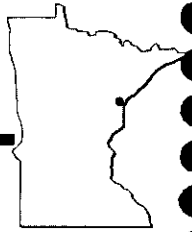

Airport Manager:	Brian Ryks - 218-727-2968 - bryks@ci.duluth.mn.us
Contact Person:	Orville Dahl - 218-733-0078
Chamber of Com:	218-722-5501 - www.duluthchamber.com
Aero Cht Coord:	7-K
AWOS/ASOS:	218-720-4886 - VHF 119.275
MnWAS Loc/Hrs:	Orville Air, Inc. - 24 Hours
Attended:	All/All/Sunrise-Sunset
Fuel:	100LL
Self Service Fuel:	Visa, Mastercard, Multi-Service
After Hrs Service:	218-733-0078
FBO(s):	Orville Air, Inc. - 218-733-0078 - 122.7
Ground Transport:	Taxi
Food Service:	Soft Drink Vending Machines
Dining:	Grandma's Saloon & Grill - 218-727-4192 - 5 Miles Grandma's Sports Garden Bar & Grill - 218-722-4724
Lodging:	Comfort Suites - 218-727-1378 - 5 Miles Canal Park Inn - 218-727-8821 - 5 Miles Hampton Inn - 218-720-3000 - 5 Miles Hawthorn Suites - 218-727-4663 - 5 Miles The Inn On Lake Superior - 888-On-The-Lake - 5 Miles
Airport Events:	None Reported
Underwing Camp:	Yes
Campgrounds:	Adjacent To Airport
Golf Courses:	Enger Golf Course - 218-723-3451 - 7 Miles
Local Attractions:	Lake Superior Canal Park Grandma's Sports Garden Bar & Grill Nature Trail to Superior Ship Canal
Comments:	National Weather Service - 218-729-6697 U. S. Customs - 218-722-3588 Duluth Airport Authority - www.duluthairport.com - daa@ci.duluth.mn.us

FIELD ELEV. 610' (DYT) DULUTH

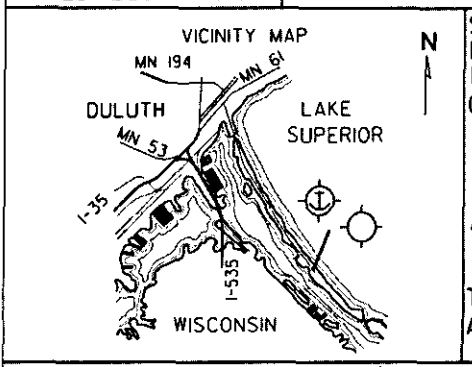

SEC. CH: GREEN BAY NORTH
LAT: 46° 43.3'
LONG: 92° 02.6'
COMM: CTAF: 122.7 (L)
AWOS: 119.275 VHF
DLH APP: 125.45
RNAV: (DLH 112.6) R121 D8.2
AIRPORT OF ENTRY
PARACHUTE JUMPING AREA
(DLH 120° AT 5 NM)
TPA: 1600' (990'/998')
AIRPORT APPROACH: GPS, NDB RNAV

5000' x 1500'

SEAPLANE RAMP & DOCK

LAKE SUPERIOR

N VARIATION 1° E

RUNWAY 14-32			
	CLICKS ON 122.7		
	3	5	7
LIGHTS	LOW	MED.	HIGH
PAPIS	ON	ON	ON
REILS	LOW	MED.	HIGH

14

REIL

PAPI

3050' x 75'

10000' x 2000'

TALL TREES

SUPERIOR BAY

32

TALL TREES LIGHTED

PAPI

REIL

WATER ELEV. 602'

CAUTION: TURBULENCE
WITH NORTHEAST WIND OFF LAKE

SKY HARBOR AIRPORT & SEAPLANE BASE DULUTH

East Gull Lake - 9Y2

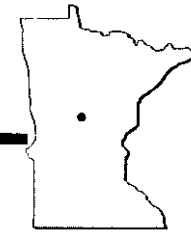

Airport Manager:	Maureen K. Cirks - 218-828-9279
Contact Person:	Maureen K. Cirks - 218-828-9279
Chamber of Com:	None
Aero Cht Coord:	8-G
AWOS/ASOS:	No
MnWAS Loc/Hrs:	NA
Attended:	Unattended
Fuel:	None
Self Service Fuel:	No
After Hrs Service:	None
FBO(s):	None
Ground Transport:	Taxi Service From Brainerd - 12 Miles
Food Service:	None
Dining:	Kavanaugh's Sylvan Lake Lodge - 218-829-5226 - 1.50 Blocks Ernie's On Gull Lake - 218-829-3918 - 2 Miles Kelly's - 218-828-4221 - 2 Miles Cragun's Hungry Gull - 218-829-3591 - 1.50 Blocks Madden's On Gull Lake - 218-829-2811 - 1.50 Blocks
Lodging:	Kavanaugh's Sylvan Lake Lodge - 218-829-5226 - 1.50 Blocks Cragun's - 218-829-3591 - 1.50 Blocks Madden's on Gull Lake - 218-829-2811 - 1.50 Blocks
Airport Events:	None Reported
Underwing Camp:	No
Campgrounds:	Corps Of Engineers - 4 Miles
Golf Courses:	Madden's On Gull Lake - 218-829-2811 - 1.50 Blocks Classic - 1.50 Miles Cragun's Legacy
Local Attractions:	Many Lakes Restaurants Lodges Golf Courses
Comments:	None

FIELD ELEV. 1236' (9Y2) EAST GULL LAKE

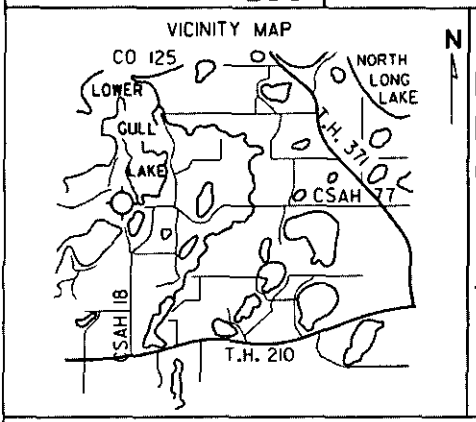

SEC. CH: TWIN CITIES (S)
LAT: 46° 23.0'
LONG: 94° 21.7'
COMM: CTAF: 122.9
MPLS CTR: 118.05
RNAV: (BRD 116.9) R273 D14.8
TPA: 2200' (964')

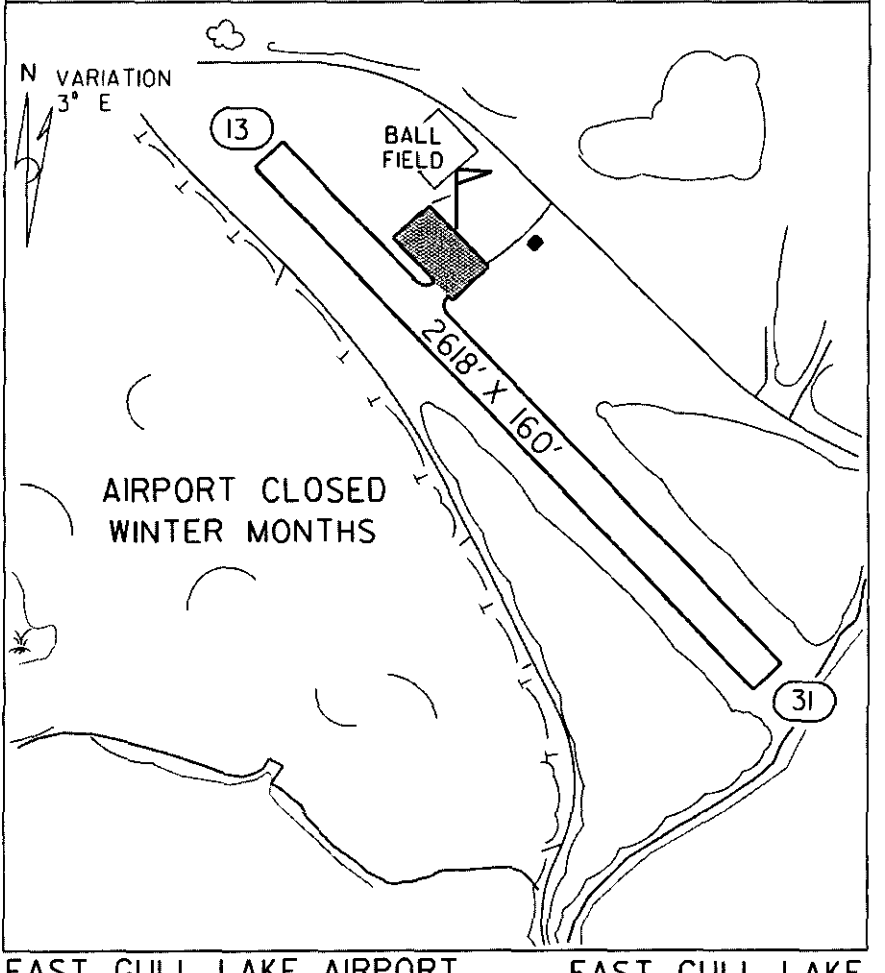

Elbow Lake - Y63

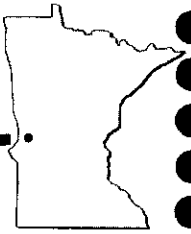

Airport Manager:	Kurt Myron - 218-685-5100 - kmyron@farmandhomeoil.com
Contact Person:	Jeff Holsen - 218-685-4483
Chamber of Com:	218-685-5380 - www.alexweb.net/elchamber
Aero Cht Coord:	9-C
AWOS/ASOS:	No
MnWAS Loc/Hrs:	Arrival/Departure Building - 24 Hours
Attended:	Unattended
Fuel:	100LL
Self Service Fuel:	Visa, Mastercard, Discover
After Hrs Service:	218-685-5100
FBO(s):	None
Ground Transport:	Courtesy Car - Call For Key
Food Service:	Catering Available - 218-685-4242
Dining:	Heartland Cafe - 218-685-4193 - 1 Mile Elbow Inn - 218-685-4041 - 1 Mile Gilly's Prime Rib Time - 218-685-4242 - 1 Mile Joe Jo's - 218-685-4746 - 1 Mile
Lodging:	Country Inn Motel - 218-685-4511 - 1.50 Miles
Airport Events:	Annual Fly-In - First Weekend In August
Underwing Camp:	Yes
Campgrounds:	Tipsinah Mounds Campground - 218-685-5114 - 6 Miles
Golf Courses:	Tipsinah Mounds Golf Course - 18-Hole Course On Pomme de Terre Lake - 6 Miles - 218-685-4271 Or 800-660-8642
Local Attractions:	Campgrounds 18-Hole Golf Course Pomme de Terre Lake Flekkefest Celebrations - First Weekend In August Grant County Historical Museum Excellent Fishing & Hunting Snowmobiling - 120 Miles Of Trails
Comments:	Evening After Hours Phone - 218-685-6405 Or 218-685-5102 Arrival/Departure Building Phone - 218-685-4905

FIELD ELEV. 1205' (Y63) ELBOW LAKE

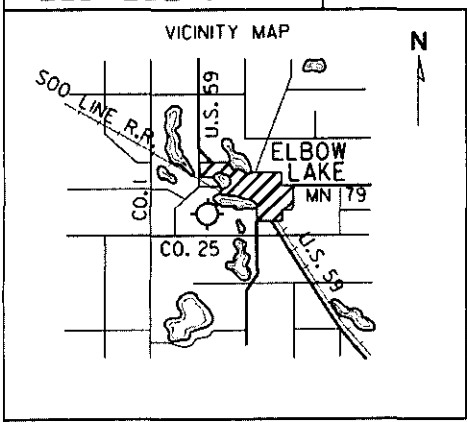

SEC. CH: TWIN CITIES (S)
LAT: 45°59.2'
LONG: 95°59.5'
COMM: CTAF: 122.9
MPLS CTR: 126.1
RNAV: (FFM 110.4) R155 D19.8
TPA: 2000' (795')

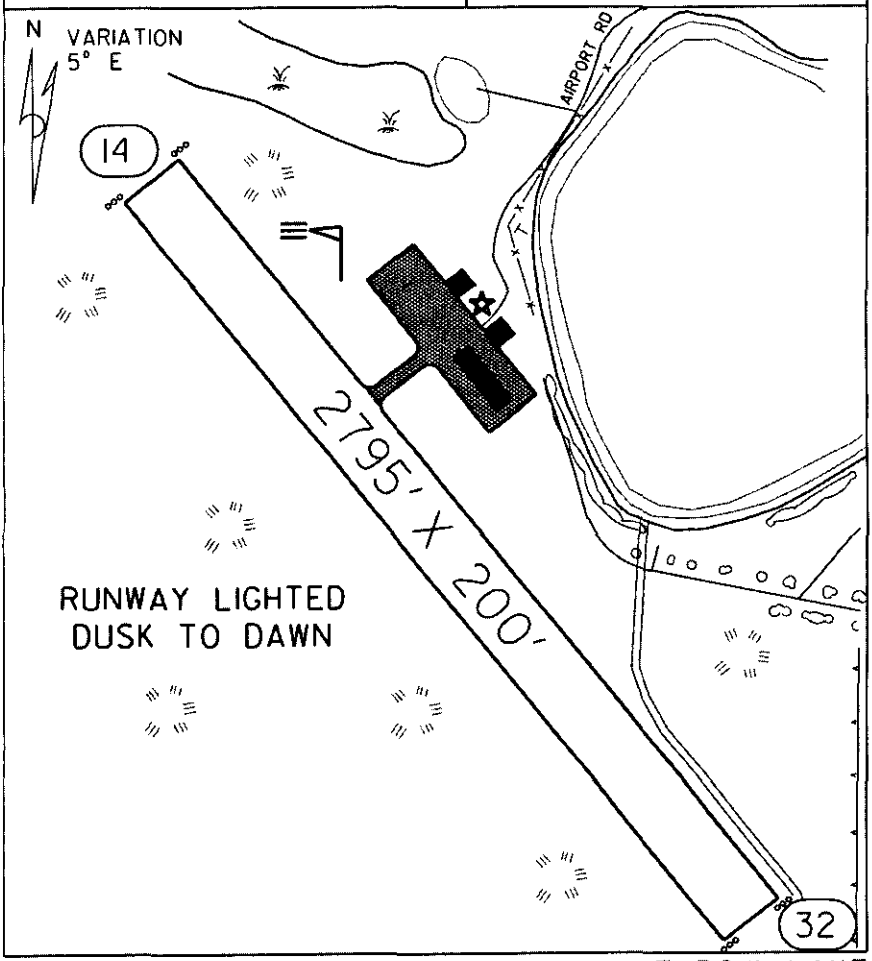

ELBOW LAKE MUNICIPAL - ELBOW LAKE
PRIDE OF THE PRAIRIE AIRPORT

Ely - ELO

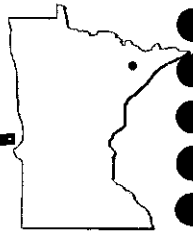

Airport Manager:	Jim Preblich - 218-365-5600 - jmpreblich@citlink.net
Contact Person:	Eric Almquist - 218-365-5600
Chamber of Com:	800-777-7281 - www.ely.org
Aero Cht Coord:	5-L
AWOS/ASOS:	218-365-3814 - VHF 132.025
MnWAS Loc/Hrs:	Arrival/Departure Building - Monday-Sunday, 8:00 A.M.-5:00 P.M.
Attended:	All/Mon-Sun/0800-1700
Fuel:	100LL, Jet A
Self Service Fuel:	No
After Hrs Service:	218-365-5600
FBO(s):	J & A Enterprises - 218-365-5600 - 122.8 - elyairprt@hotmail.com
Ground Transport:	Ely Cab 218-365-7500 Rental Cars - 218-365-5600
Food Service:	None
Dining:	Hardee's - 218-365-5000 Vertin's Restaurant - 218-365-4041 - 6 Miles Ely Steakhouse - 218-365-7412 - 6 Miles
Lodging:	Ely Motel - 218-365-3237 - 5 Miles West Gate - 218-365-4513 - 7 Miles Paddle Inn - 218-365-6036 - 5 Miles Grand Ely Lodge - 218-365-6565 - 9 Miles
Airport Events:	None Reported
Underwing Camp:	No
Campgrounds:	U. S. Forest Service - 218-365-6185 - 7 Miles
Golf Courses:	Ely Golf Course - 218-365-5932 - 7 Miles
Local Attractions:	International Wolf Center Tower-Soudan Mine Boundary Waters Wilderness Canoe Area
Comments:	U. S. Customs - 218-365-3262 - On-Call Basis Taxiway A-3 closed to aircraft with over 30 passenger seats.

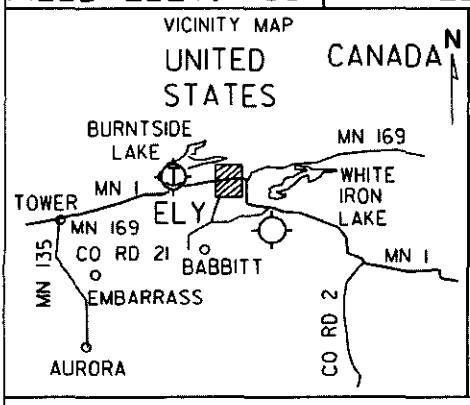

SEC. CH: GREEN BAY (N)
LAT: 47° 49.5'
LONG: 91°49.8'
COMM: CTAF: 122.8 (L)
AWOS: 132.025 VHF
RCO FSS: 1221.IR 109.6T
RNAV: (ELO 109.6) ON AIRPORT
LANDING RIGHTS AIRPORT
TPA: 2455' (1000')
APPROACH: VOR-DME, RNAV, GPS, VOR

N VARIATION 1° E

RUNWAY 12-30			
	CLICKS ON 122.8		
	3	5	7
LIGHTS	LOW	MED	HIGH
PAPIS	OFF	ON	ON
REIL	OFF	OFF	ON

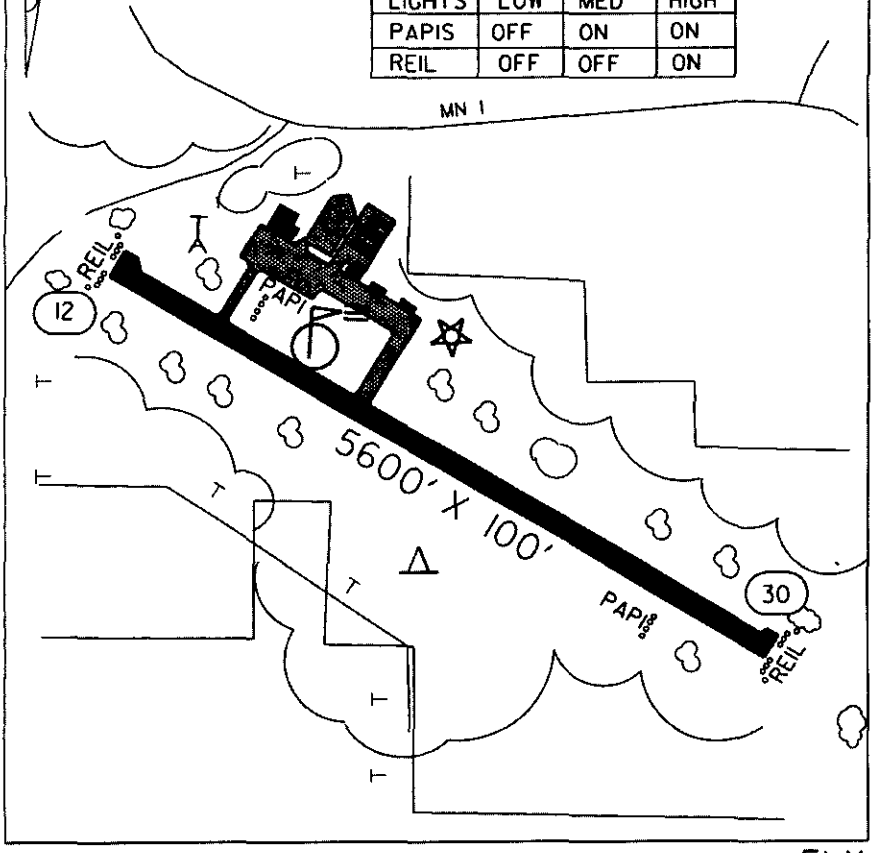

Eveleth - EVM

Airport Manager:	Edward W. Majerle - 218-744-6175 - airport@rangenet.com
Contact Person:	Gary Ulman - 218-744-1428
Chamber of Com:	218-744-1940 - www.evelethmn.com
Aero Cht Coord:	6-K
AWOS/ASOS:	218-744-2369 - VOR 108.2
MnWAS Loc/Hrs:	Arrival/Departure Building - Summer 8:00 A.M.-8:00 P.M., Winter 8:00 A.M.-7:00 P.M.
Attended:	Summer/All/0800-2000, Winter/All/0800-1900
Fuel:	100LL, Jet A
Self Service Fuel:	No
After Hrs Service:	218-258-3639
FBO(s):	Taconite Aviation, Inc. - 218-744-1428 - 122.7 - taconite@cpinternet.com - www.taconiteaviation.com
Ground Transport:	C & M Taxi - 218-749-4000 Reliable Taxi - 218-749-0203 Brown Transportation (Van) - 218-744-2888
Food Service:	Vending Machine
Dining:	K & B Restaurant - 218-744-2772 - 2 Miles Eveleth Days Inn - 218-744-2703 - 3 Miles
Lodging:	Eveleth Days Inn - 218-744-2703 - 3 Miles Koke's Motel - 218-744-4500 - 3 Miles Super 8 Motel - 218-744-1661 - 3 Miles AmericInn Motel - 218-741-7839 - 10 Miles
Airport Events:	None Reported
Underwing Camp:	Yes
Campgrounds:	Ely Lake Campground - .50 Mile Biwabik Campground - 20 Miles Gilbert Sherwood Forest Campground - 7 Miles
Golf Courses:	Eveleth - 2 Miles - Holes: 9 Giants Ridge - 25 Miles - Holes: 18 Virginia - 12 Miles - Holes 18
Local Attractions:	Hockey Hall Of Fame Giants Ridge Ski Area Mine Views & Tours
Comments:	Additional Airport Manager Phone - 218-780-7862

FIELD ELEV. 1378' (EVM) EVELETH-VIRGINIA

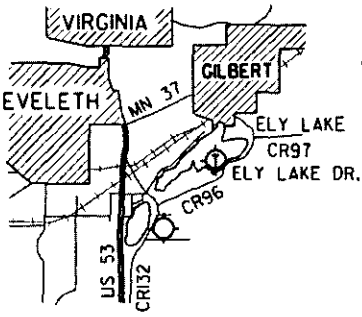

SEC. CH: GREEN BAY (N)
LAT: 47° 25.5'
LONG: 92° 29.9'
COMM: CTAF: 122.7 (L)
AWOS: 108.2 VOR
RCO FSS: 122.45
DLH APP: 125.45
RNAV: (EVM 108.2) AT FIELD
TPA: 2380' (1002')
APPROACH: GPS, VOR-DME RNAV & VOR

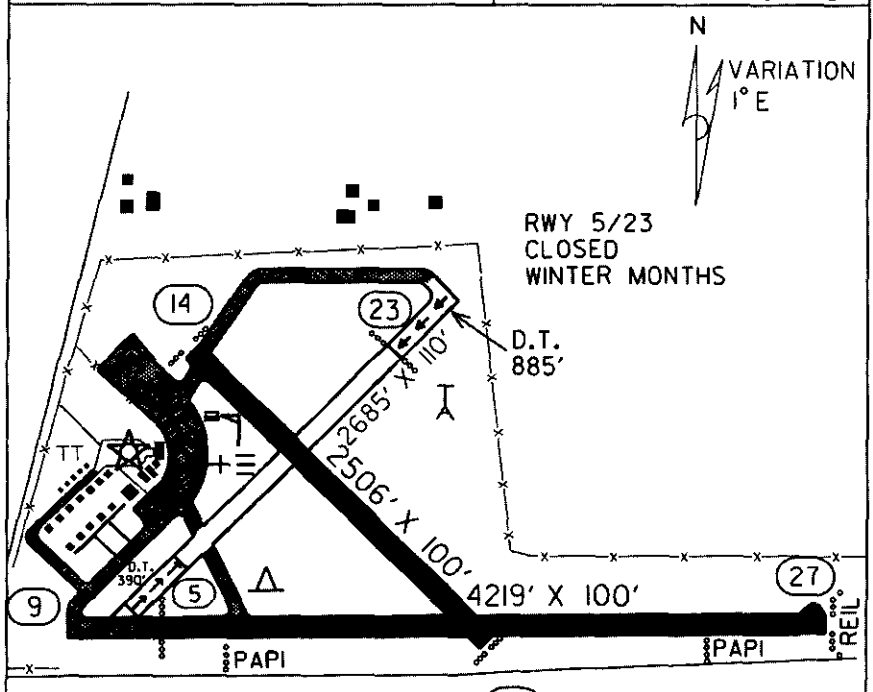

RUNWAY 9 - 27			
	CLICKS ON 122.7		
	3	5	7
LIGHTS	LOW	MED.	HIGH
REIL	LOW	MED.	HIGH
PAPI	ON	ON	ON

RUNWAY 14 - 32			
	CLICKS ON 122.7		
	3	5	7
LIGHTS	LOW	MED.	HIGH

Fairmont - FRM

Airport Manager:	Al Pelzer - 507-235-2537
Contact Person:	Al Pelzer - 507-235-2537
Chamber of Com:	507-235-5547 - www.fairmont.org
Aero Cht Coord:	13-G
AWOS/ASOS:	507-238-1562 - VOR 110.2
MnWAS Loc/Hrs:	Arrival/Departure Building - 24 Hours
Attended:	All/Mon-Sat/0800-1700, All/Sun/1230-1700
Fuel:	100LL, Jet A
Self Service Fuel:	Visa, Mastercard
After Hrs Service:	507-238-9216
FBO(s):	Five Lakes Aviation, Inc. - 507-235-2537 - 122.8
Ground Transport:	Taxi Car Rentals Courtesy Car
Food Service:	Vending Machines
Dining:	Kentucky Fried Chicken - 507-238-4116 - 1 Mile Ranch - 507-235-3044 - 2 Miles Perkins - 507-238-4500 - 2 Miles Torge's - 507-238-4771 - 2 Miles Channel Inn - 507-238-9700 - 2 Miles
Lodging:	Comfort Inn - 507-238-5444 - 3 Miles Holiday Inn - 507-238-4771 - 3 Miles Budget Inn - 507-235-3373 - 2.50 Miles Super 8 Motel - 507-238-9444 - 3 Miles
Airport Events:	Lion's Sponsored Fly-In Breakfast - Fourth Sunday In June
Underwing Camp:	Yes
Campgrounds:	Dawson's - 507-235-5753 - 12 Miles Flying Goose - 507-235-3458 - 2 Miles
Golf Courses:	Rose Lake - 507-235-5274 Interlaken - 507-235-5143 Rolling Green - 507-235-9533
Local Attractions:	Five Lakes In Town Golf Courses Opera House Historical Society Museum Heritage Acres Agriculture Interpretive Center Aquatic Park Beaches Fishing
Comments:	None

FIELD ELEV. 1162'

(FRM)

FAIRMONT

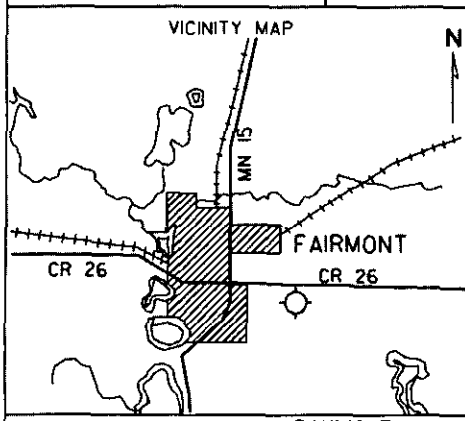

SEC. CH: OMAHA NORTH
LAT: 43° 38.6'
LONG: 94° 24.9'
COMM: CTAF: 122.8(L)
AWOS: 110.2 VOR
RCO FSS: 123.6R 110.2T
MPLS CTR: 127.75
RNAV: (FRM 110.2) ON AIRPORT
TPA: 2000' (838')
APPROACH: ILS, GPS, VOR-DME & VOR

N VARIATION 4° E

DAYLIGHT: TO GET LOW, CLICK '5' OR '7' FIRST, THEN '3'

RUNWAY 13 - 31			
	CLICKS ON 122.8		
	3	5	7
LIGHTS	OFF	MED	HIGH
VASI	ON	ON	ON
TAXI	MED	MED	HIGH
REIL (13)	ON	ON	ON
MALSR (31)	LOW	MED	HIGH

13
REIL
VASI
5502' x 100'
20
MIRL
3300' x 75'
VASI
2
31
MALSR

RUNWAY 2 - 20			
	CLICKS ON 122.8		
	3	5	7
LIGHTS	OFF	MED	HIGH

FAIRMONT MUNICIPAL AIRPORT

FAIRMONT

Faribault - FBL

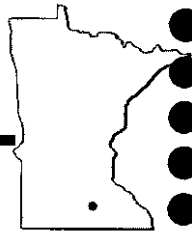

Airport Manager:	Gerald Serres - 507-332-0140 - qai@myclearwave.net
Contact Person:	Gerald Serres - 507-332-0140 - qai@myclearwave.net
Chamber of Com:	800-658-2354 - www.faribaultmn.org
Aero Cht Coord:	12-I
AWOS/ASOS:	507-332-2505 - VOR 111.2
MnWAS Loc/Hrs:	Arrival/Departure Building - 24 Hours
Attended:	May-Sep/All/0800-1900, Oct-Apr/All/0800-1700
Fuel:	100LL, Jet A
Self Service Fuel:	Visa, Mastercard
After Hrs Service:	507-838-7152
FBO(s):	Quality Aviation, Inc. - 507-332-0140 - qa@deskmedia.com - www.planequality.com Hummingbird Helicopters, LLC - 507-332-9625 - 122.8 - Chris@CoopersGreen.com - www.CoopersGreen.com
Ground Transport:	Taxi Car Rental
Food Service:	Vending Machines
Dining:	Lavender Inn - 507-334-3500 - .50 Mile AmericInn & Suites - 800-634-3444 - .50 Mile Microtel Inn & Suites - 888-771-7171 - .50 Mile
Lodging:	Super 8 Motel - 507-334-1634 - .50 Mile
Airport Events:	Airfest/Balloon Rally - September
Underwing Camp:	Yes
Campgrounds:	Camp Faribo - 507-332-8453 LeMieux Resort - 507-334-5334 Robert's Lake Resort - 507-332-8978 Shady Acres Resort - 507-334-6661
Golf Courses:	Faribault Golf & Country Club
Local Attractions:	Self-Guided Historic Tour Alexander Faribault House Rice County Museum Faribo Woolens Mill & Factory Store
Comments:	Glider Activity April-November Glider Rides & Instruction - Soaring Sensations - www.soaring-sensations.com - 800-687-0650

FIELD ELEV. 1060' (FBL) FARIBAULT

VICINITY MAP

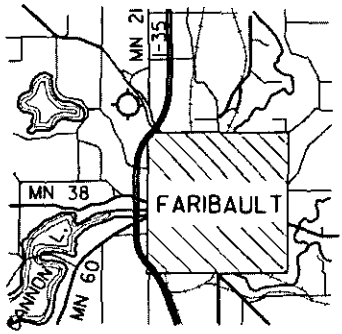

N

SEC. CH: OMAHA NORTH
LAT: 44°19.5'
LONG: 93°18.6'
COMM: CTAF: 122.8 (L)
AWOS: 111.2 VOR
MPLS APP: 125.0
GCO: 121.725
RNAV: (FOW 111.2) R018 D7.7
TPA: 2060' (1000')
APPROACH: GPS, VOR, VOR-DME & RNAV

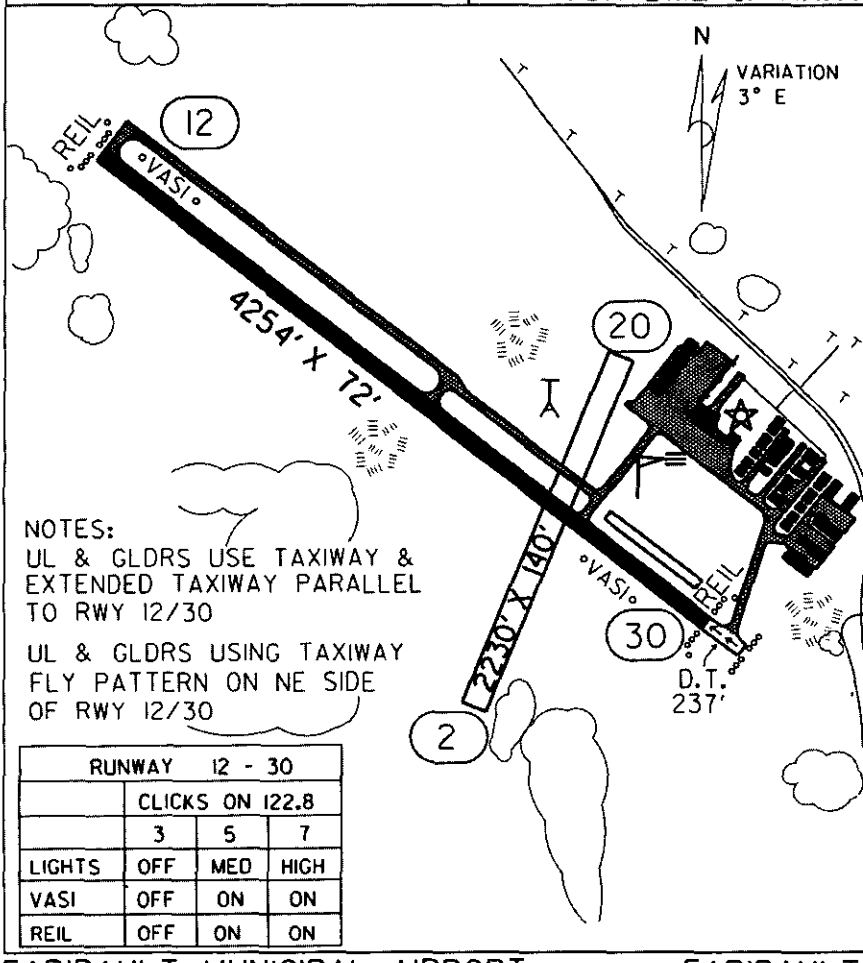

NOTES:
UL & GLDRS USE TAXIWAY & EXTENDED TAXIWAY PARALLEL TO RWY 12/30

UL & GLDRS USING TAXIWAY FLY PATTERN ON NE SIDE OF RWY 12/30

RUNWAY 12 - 30			
	CLICKS ON 122.8		
	3	5	7
LIGHTS	OFF	MED	HIGH
VASI	OFF	ON	ON
REIL	OFF	ON	ON

FARIBAULT MUNICIPAL AIRPORT FARIBAULT

Fergus Falls - FFM

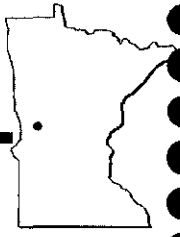

Airport Manager:	Dennis Fuhrman - 218-739-3733
Contact Person:	Dennis Fuhrman - 218-739-3733
Chamber of Com:	218-736-6951 - www.fergusfalls.com
Aero Cht Coord:	8-C
AWOS/ASOS:	218-736-7216 - VOR 110.4
MnWAS Loc/Hrs:	Arrival/Departure Building - Business Hours
Attended:	All/Mon-Fri/0730-1900, All/Sat/0800-1200
Fuel:	100LL, Jet A
Self Service Fuel:	No
After Hrs Service:	218-739-3733
FBO(s):	West Central Airways - 218-739-3733 - 122.80 - wcenair@prtel.com
Ground Transport:	Taxi Service; Car Lease - 800-666-0952; Courtesy Car; Quality Auto - 218-739-3247
Food Service:	Vending Machines
Dining:	Perkins - 218-739-2241 - 1.50 Miles Ponderosa - 1.50 Miles Hardee's - 1.50 Miles McDonald's - 1.50 Miles Mr. C's - 1.50 Miles Kentucky Fried Chicken - 1.50 Miles Debbie's Kitchen - 1.50 Miles Sandpiper - 1.50 Miles Mabel Murphy's - 1.50 Miles
Lodging:	Super 8 Motel - 218-739-3261 - 1.50 Miles Best Western - 218-739-2211 - 1.50 Miles Comfort Inn - 218-736-5787 - 1.50 Miles AmericInn Motel - 218-739-3900 - 1.50 Miles Days Inn - 218-739-3311 - 1.50 Miles Motel 7 - 218-736-2554 - 1.50 Miles
Airport Events:	Annual Fly-In Pancake Breakfast During Summerfest - June
Underwing Camp:	Yes
Campgrounds:	3 Campgrounds
Golf Courses:	Pebble Lake Golf Course - Holes: 18
Local Attractions:	Fergus Falls Museum; Otter Tail River Trail; Parks & Lakes; YMCA; Library; FFCC; Bowling Alley; Health Gyms
Comments:	FAX - 218-739-2990 Additional After Hours Phone - 218-739-9217

FIELD ELEV. 1182' (FFM) FERGUS FALLS

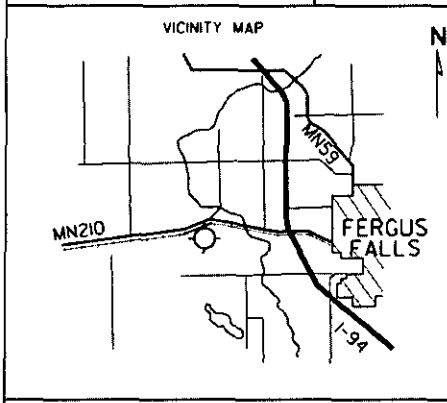

SEC. CH: TWIN CITIES (S)
LAT: 46° 17.1'
LONG: 96° 09.4'
COMM: CTAF: 122.8 (L)
AWOS: 110.4 VOR
RCO FSS: 122.35
RNAV: (FFM 110.4) ON AIRPORT
TPA: 2000' (818')
APPROACH: ILS, GPS, NDB & VOR

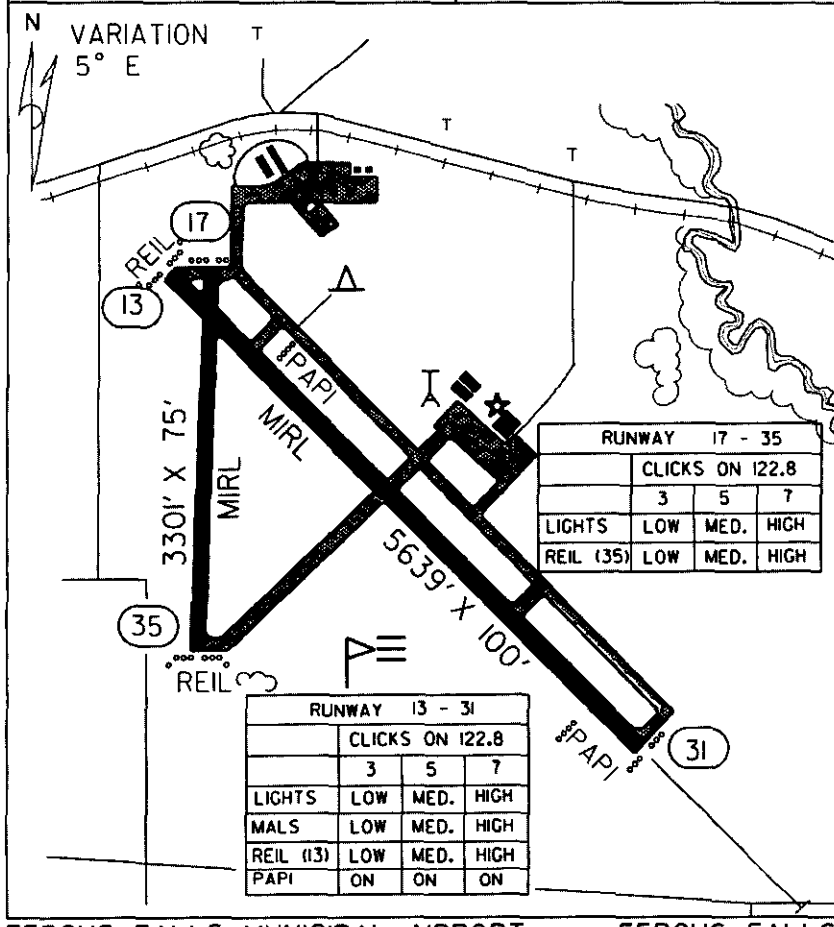

RUNWAY 17 - 35			
	CLICKS ON 122.8		
	3	5	7
LIGHTS	LOW	MED.	HIGH
REIL (35)	LOW	MED.	HIGH

RUNWAY 13 - 31			
	CLICKS ON 122.8		
	3	5	7
LIGHTS	LOW	MED.	HIGH
MALS	LOW	MED.	HIGH
REIL (13)	LOW	MED.	HIGH
PAPI	ON	ON	ON

FERGUS FALLS MUNICIPAL AIRPORT FERGUS FALLS
(EINAR MICKELSON FIELD)

Fertile - D14

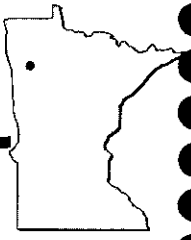

Airport Manager:	Roger Raaen - 218-945-6516
Contact Person:	Roger Raaen - 218-945-6516
Chamber of Com:	218-945-3136
Aero Cht Coord:	5-C
AWOS/ASOS:	No
MnWAS Loc/Hrs:	NA
Attended:	Unattended
Fuel:	None
Self Service Fuel:	No
After Hrs Service:	None
FBO(s):	None
Ground Transport:	None
Food Service:	None
Dining:	Sand Hill Supper Club - 218-945-6806 - 1 Mile Mac's Cafe - 218-945-9952 - .50 Mile Eats & Antiques - 218-945-6134
Lodging:	Sand Hill Motel - 218-945-6114 - 1 Mile
Airport Events:	None Reported
Underwing Camp:	Yes
Campgrounds:	Fertile Nature Center JD Mason Park
Golf Courses:	218-945-3535
Local Attractions:	Sand Hills Polk County Fair Agassiz Environmental Learning Center - 218-945-3129
Comments:	None

VICINITY MAP

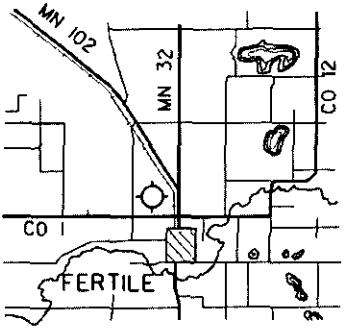

N

SEC. CH: TWIN CITIES (N)
LAT: 47° 32.9'
LONG: 96° 17.3'
COMM: CTAF: 122.8(L)
FARGO APP: 120.4
RNAV: (TVF 108.4) R180 D31.4
TPA: 2136' (1000')

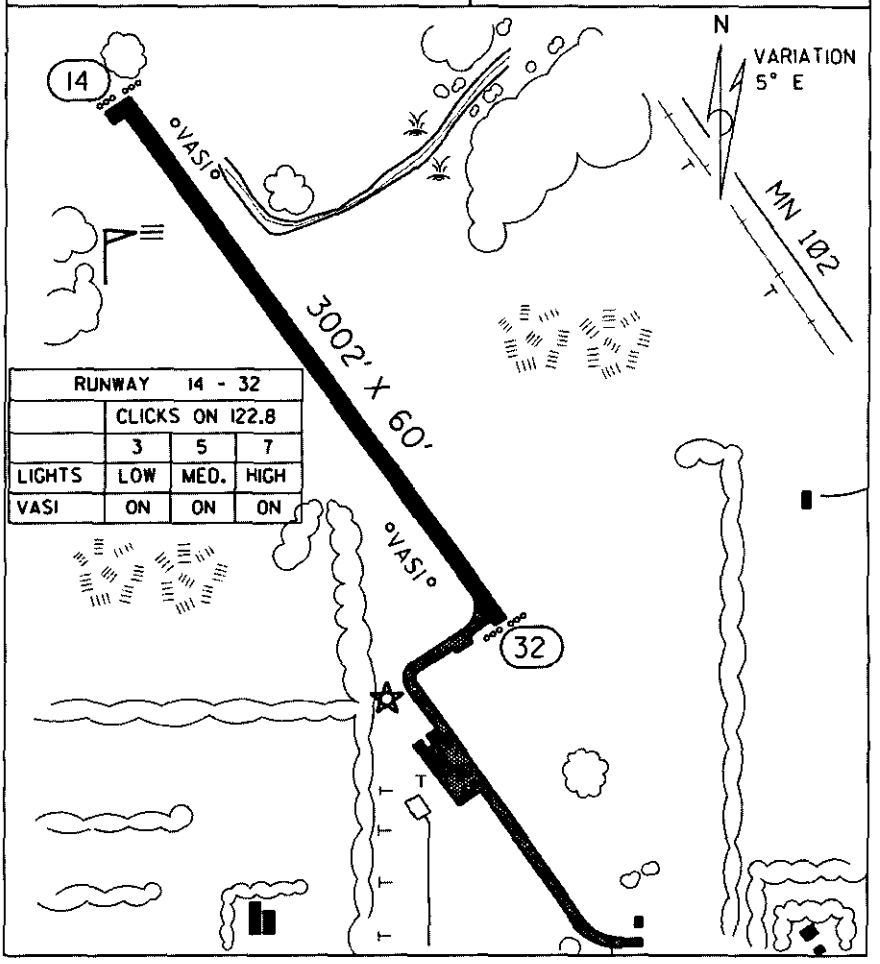

RUNWAY 14 - 32			
	CLICKS ON 122.8		
	3	5	7
LIGHTS	LOW	MED.	HIGH
VASI	ON	ON	ON

Forest Lake - 25D

Airport Manager:	Charles "Chip" Robinson - 651-464-3550 - chip@ci.forest-lake.mn.us
Contact Person:	Thomas Doherty - 651-464-4522
Chamber of Com:	651-464-3200 - www.flacc.org
Aero Cht Coord:	10-J
AWOS/ASOS:	No
MnWAS Loc/Hrs:	Line Bldg - 24 Hour By Key Pad
Attended:	All/All/Daylight
Fuel:	100LL
Self Service Fuel:	Visa, Mastercard, Discover
After Hrs Service:	651-464-4522
FBO(s):	None
Ground Transport:	Sometimes
Food Service:	None
Dining:	Duffy's; McDonald's; Burger King; Dairy Queen; Hardee's; Kentucky Fried Chicken; Blacksmith Lounge; Perkins; Arby's/Sbarro; Old Log Cabin; Taco John's; Applebee's; White Castle All Restaurants Within 2 Miles
Lodging:	AmericInn Motel - 2 Miles Country Inn & Suites
Airport Events:	None Reported
Underwing Camp:	Yes
Campgrounds:	Timm's Marina - 3 Miles
Golf Courses:	Castlewood - 2 Miles Tanner's Brook - 2 Miles
Local Attractions:	Clear Lake Forest Lake Anderson's Iris Gardens
Comments:	January - Snowmobile Races February - Ice Fishing Contest July - Fourth Of July Parade September - Haydays Grass Drags

FIELD ELEV. 925' (25D) FOREST LAKE

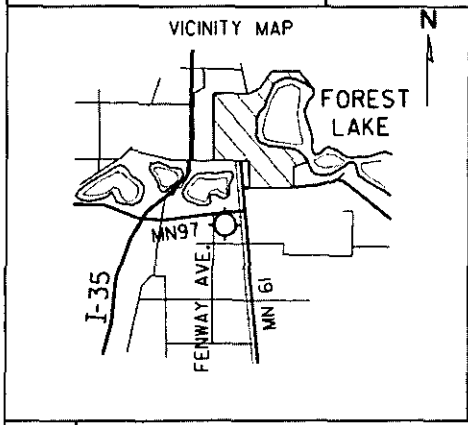

SEC. CH: TWIN CITIES (S)
LAT: 45°14.9'
LONG: 92°59.7'
COMM: CTAF: 122.7
MPLS CTR: 121.05
RNAV: (GEP 117.3) R065 D16.9
TPA: 1925' (1000')

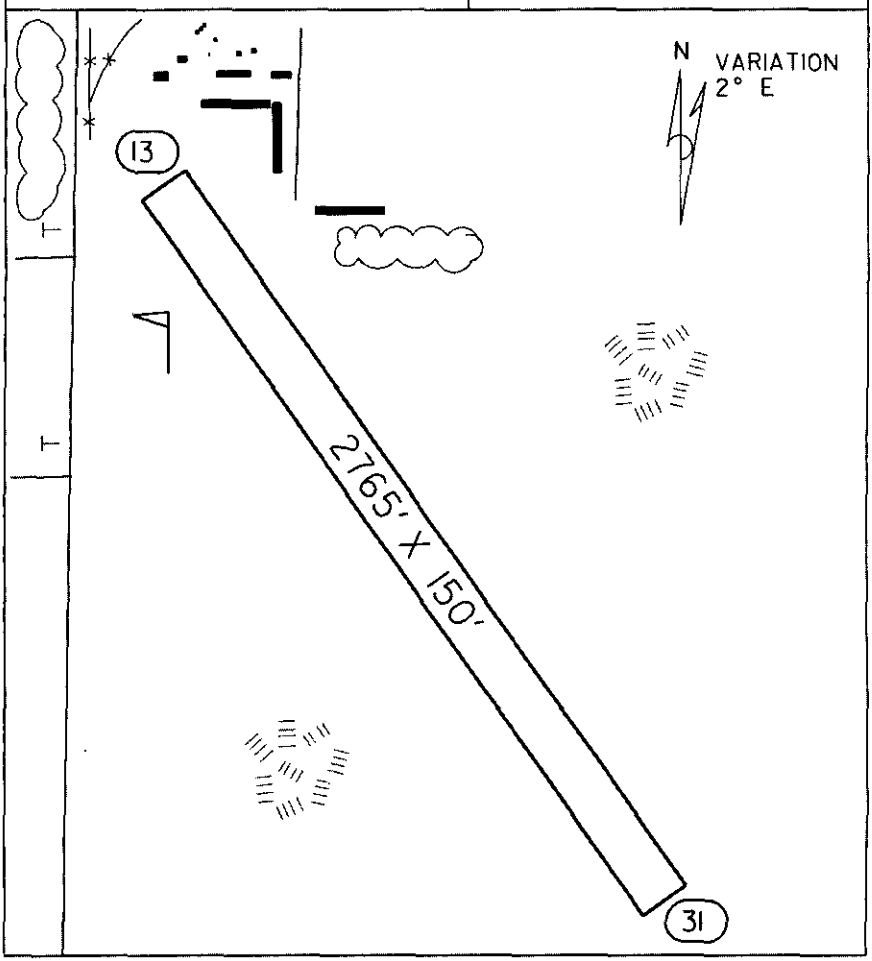

FOREST LAKE AIRPORT FOREST LAKE

Fosston - FSE

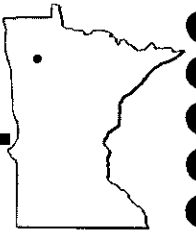

Airport Manager:	Chuck Lucken - 218-435-1959 - clucken@gvtel.com
Contact Person:	Chuck Lucken - 218-435-1959 - clucken@gvtel.com
Chamber of Com:	None
Aero Cht Coord:	5-D
AWOS/ASOS:	218-435-6448 - NDB 224
MnWAS Loc/Hrs:	Arrival/Departure Building - Business Hours
Attended:	Unattended
Fuel:	100LL
Self Service Fuel:	Visa, Mastercard
After Hrs Service:	None
FBO(s):	None
Ground Transport:	None
Food Service:	None
Dining:	Uncle Bob's Cafe - 218-435-6966 - 1 Mile The Stadium - 218-435-1166 - 2 Miles
Lodging:	Super 8 Motel - 2 Miles
Airport Events:	None Reported
Underwing Camp:	No
Campgrounds:	City Campgrounds - 1 Mile
Golf Courses:	Fosston Golf Club - 218-435-6535 - Holes: 9
Local Attractions:	Lakes Fishing
Comments:	100LL fuel is available on an emergency basis, call 218-435-1040.

FIELD ELEV. 1277' (FSE) FOSSTON

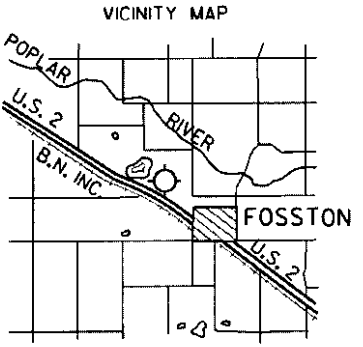

SEC. CH: TWIN CITIES (N)
LAT: 47° 35.6'
LONG: 95° 46.4'
COMM:
CTAF: 122.9 ACTIVATE 122.8 (L)
AWOS: 224 NDB
MPLS CTR: 134.75
GCO: 121.725
RNAV: (TVF 108.4) R142 D33.1
NDB: (FSE) 224
TPA: 2070' (793')
APPROACH: GPS & NDB

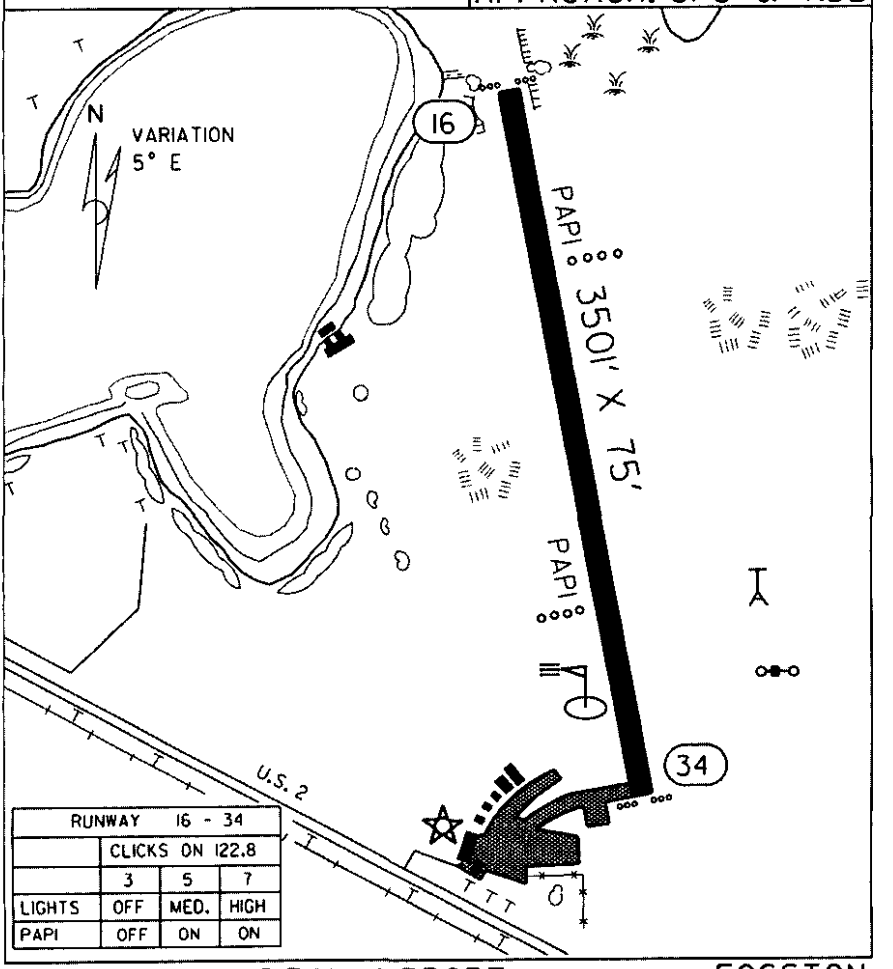

RUNWAY 16 - 34			
	CLICKS ON 122.8		
	3	5	7
LIGHTS	OFF	MED.	HIGH
PAPI	OFF	ON	ON

FOSSTON MUNICIPAL AIRPORT FOSSTON

Glencoe - GYL

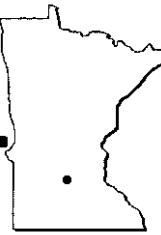

Airport Manager:	Mark Larson - 320-864-5586
Contact Person:	Mark Larson - 320-864-3643
Chamber of Com:	320-864-3650 - www.glencoechamber.com
Aero Cht Coord:	11-G
AWOS/ASOS:	320-864-5830 - NDB 407
MnWAS Loc/Hrs:	Administration Building - 24 Hours
Attended:	Unattended
Fuel:	100LL
Self Service Fuel:	No
After Hrs Service:	320-864-6073
FBO(s):	None
Ground Transport:	None
Food Service:	None
Dining:	Bump's Family Restaurant - 320-864-6038 - 2 Miles Pizza Ranch - 320-864-5321 Subway - 320-864-2888
Lodging:	Super 8 Motel - 320-864-6191 - 2 Miles Star Motel - 320-864-5196 - 2 Miles
Airport Events:	None Reported
Underwing Camp:	No
Campgrounds:	Oak Leaf Park
Golf Courses:	Glencoe Country Club - Holes: 18
Local Attractions:	Oak Leaf Park With Wildlife Sanctuary
Comments:	Ultralight Activity EAA Chapter Meets Third Saturday Each Month - 10:00 A.M. Additional Contact Person: Mike Drew - 320-864-4636

FIELD ELEV. 992' (GYL) GLENCOE

VICINITY MAP

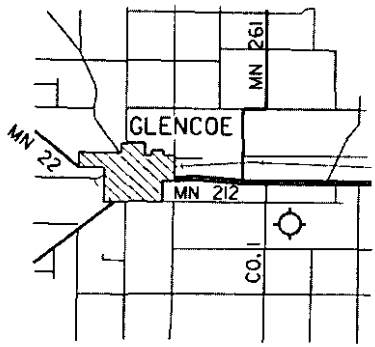

SEC. CH: TWIN CITIES (S)
LAT: 44° 45.4'
LONG: 94° 05.0'
COMM: CTAF: 122.8 (L)
AWOS: 407 NDB
MPLS APP: 125.0
RNAV: (DWN 109.0) RI34 D25.5
NDB: (GYL) 407
TPA: 1792' (800')
APPROACH: NDB

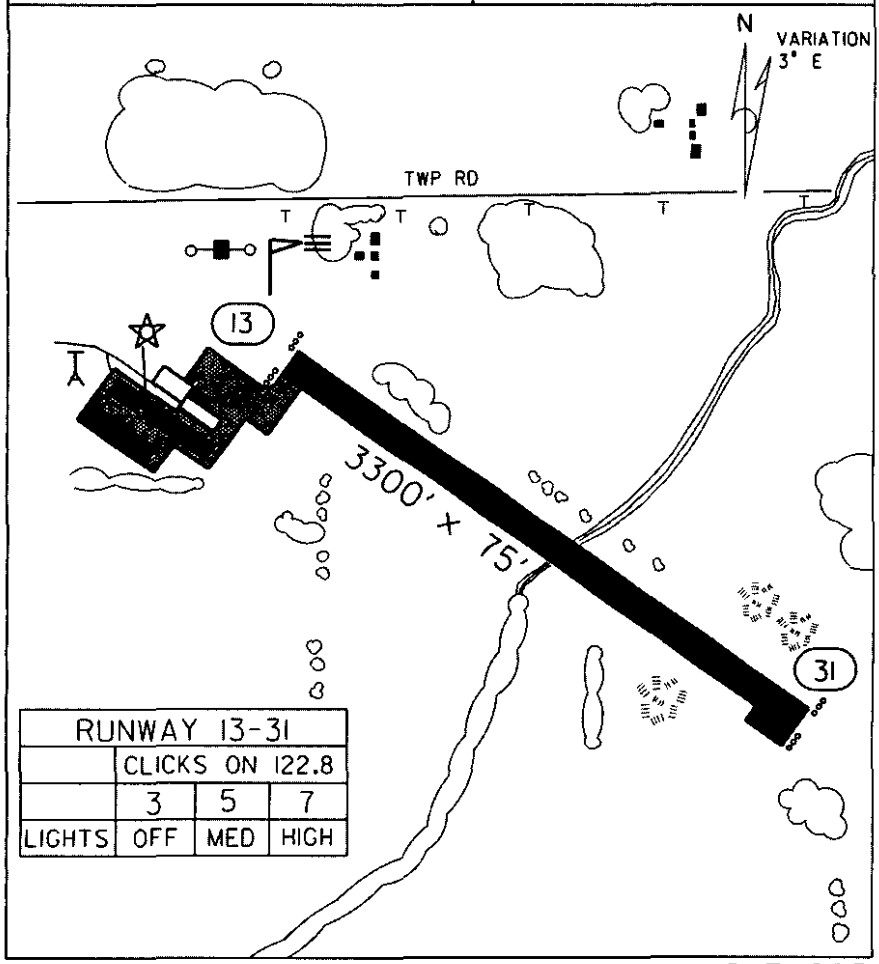

RUNWAY 13-31			
	CLICKS ON 122.8		
	3	5	7
LIGHTS	OFF	MED	HIGH

GLENCOE MUNICIPAL AIRPORT GLENCOE
(VERNON PERSCHAU FIELD)

Glenwood - GHW

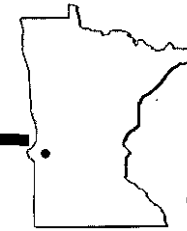

Airport Manager:	Dave Iverson - 320-634-5433 - glenwood@runestone.net
Contact Person:	Tanis Aircraft Services - 320-634-4772 - info@tanisaircraft.com
Chamber of Com:	800-304-5666 - www.glenwood-starbuck.org
Aero Cht Coord:	9-E
AWOS/ASOS:	320-634-5660 - NDB 346
MnWAS Loc/Hrs:	Arrival/Depature Building - 24 Hours
Attended:	All/Mon-Fri/0800-1700
Fuel:	100LL
Self Service Fuel:	Visa, Mastercard, American Express
After Hrs Service:	320-634-4772
FBO(s):	Tanis Aircraft Services - 320-634-4772 - 122.9 - info@tanisaircraft.com - www.tanisaircraft.com
Ground Transport:	Courtesy Car, Contact: Tanis Aircraft 320-634-4772 Police - 320-634-4518
Food Service:	None
Dining:	Franklin Diner - 3 Miles A & W - 320-634-4320 - 2 Miles
Lodging:	Scottwood Motel - 320-634-5105 - 2 Miles
Airport Events:	None Reported
Underwing Camp:	Yes
Campgrounds:	Barsness Park - 320-634-5433 Woodlawn Resort - 763-634-3619 Hunt's Resort - 320-634-3323 Bayside Resort - 763-634-3233 Green Valley Resort - 320-634-4010 Thor's Resort - 320-554-3490 Canary Beach Resort - 320-554-2471
Golf Courses:	Minnewaska Golf Club - 320-634-3680 Peter's Sunset Beach Resort & Golf Club - 320-634-4501
Local Attractions:	Lake Minnewaska Valley Recreational Area 2 City Parks Campgrounds Resort
Comments:	Minnewaska Valley is a very scenic, easy living recreational area. Glenwood is a well-balanced community with a strong industrial section, featuring Tanis Aircraft Services, as well as 44 other industrial companies. For after hours access to Arrival/Departure building use NDB frequency numbers to unlock combination on entry doors.

VICINITY MAP

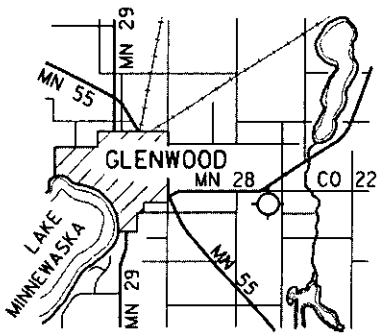

SEC. CH: TWIN CITIES (S)
LAT: 45° 38.6'
LONG: 95° 19.2'
COMM: CTAF: 122.9
AWOS: 346 NDB
MPLS CTR: 126.1
GCO: 121.725
RNAV: (AXN 112.8) R184 D19.2
NDB: (GHW) 346
TPA: 2200' (807')
APPROACH: GPS & VOR

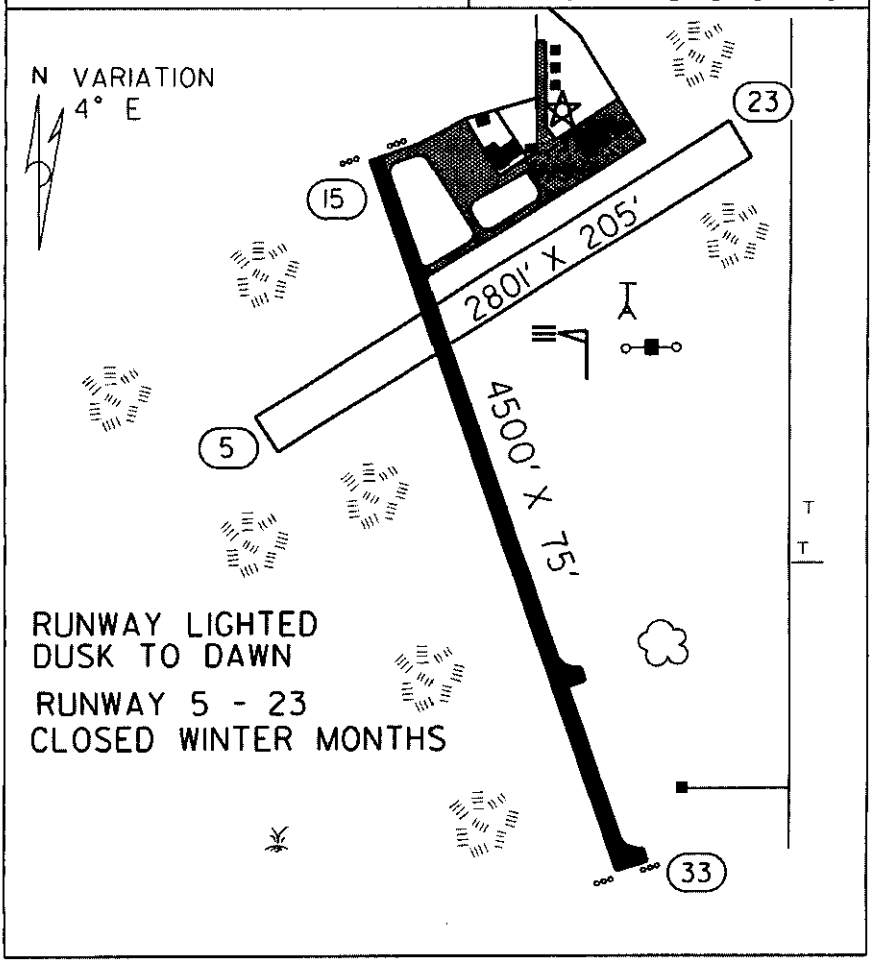

RUNWAY LIGHTED
DUSK TO DAWN

RUNWAY 5 - 23
CLOSED WINTER MONTHS

Grand Marais - CKC

www.boreal.org/airport

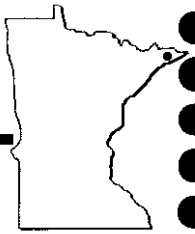

Airport Manager:	Dottie & Rodney Roy - 218-387-2012 - airport@boreal.org
Contact Person:	Dottie & Rodney Roy - 218-387-3024 - airport@boreal.org
Chamber of Com:	888-922-5000 - www.airport@boreal.org
Aero Cht Coord:	5-O
AWOS/ASOS:	218-387-1971 - VHF 119.925
MnWAS Loc/Hrs:	Arrival/Departure Building - 24 Hours
Attended:	All/Mon-Sat/0800-1700
Fuel:	100LL, Jet A
Self Service Fuel:	No
After Hrs Service:	218-387-3024
FBO(s):	Roy Aero Service - 218-387-2012
Ground Transport:	Rentals - Steve's Sports & Auto - 218-387-1060 Taxi - Superior RV - 218-287-1801
Food Service:	Vending Catering
Dining:	The Landing - 1 Mile
Lodging:	The Landing - 1 Mile
Airport Events:	Fisherman's Picnic Fly-In - First Full Weekend In August
Underwing Camp:	No
Campgrounds:	Devil's Track Campground - 5 Miles Pine Mountain Campground - 1 Mile
Golf Courses:	Gunflint Hills - 4.50 Miles Superior National At Lutsen - 20 Miles
Local Attractions:	Boundary Waters Canoe Area Hiking Biking Skiing (Cross-Country & Downhill) Fishing Boating Golf
Comments:	Heated Hangar Space Available U. S. Customs Landing Rights Airport - May 15 Through October 15 - Advance Notice Required - 218-387-1148 (9:00 A.M. - 5:00 P.M.) Or 218-475-2244 (24 Hours) Boreal Forest Web Site - www.boreal.org

FIELD ELEV. 1798′ (CKC) GRAND MARAIS

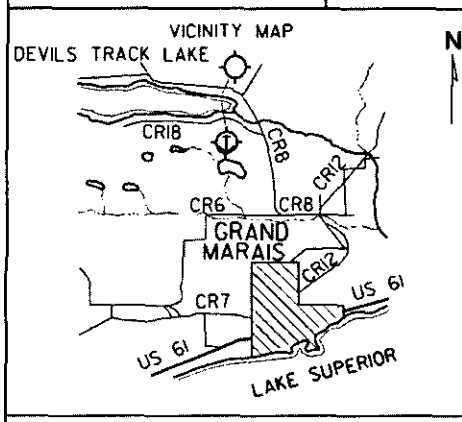

SEC. CH: GREEN BAY (N)
LAT: 47° 50.3′
LONG: 90° 23.0′
COMM: CTAF: 122.8 (L)
AWOS: 119.925 VHF
RCO FSS: 122.3
RNAV: (IWD 108.8) R351 D79.1
NDB: (CKC) 358
TPA: 2600′ (802′)
APPROACH: GPS & NDB

LANDING RIGHTS AIRPORT

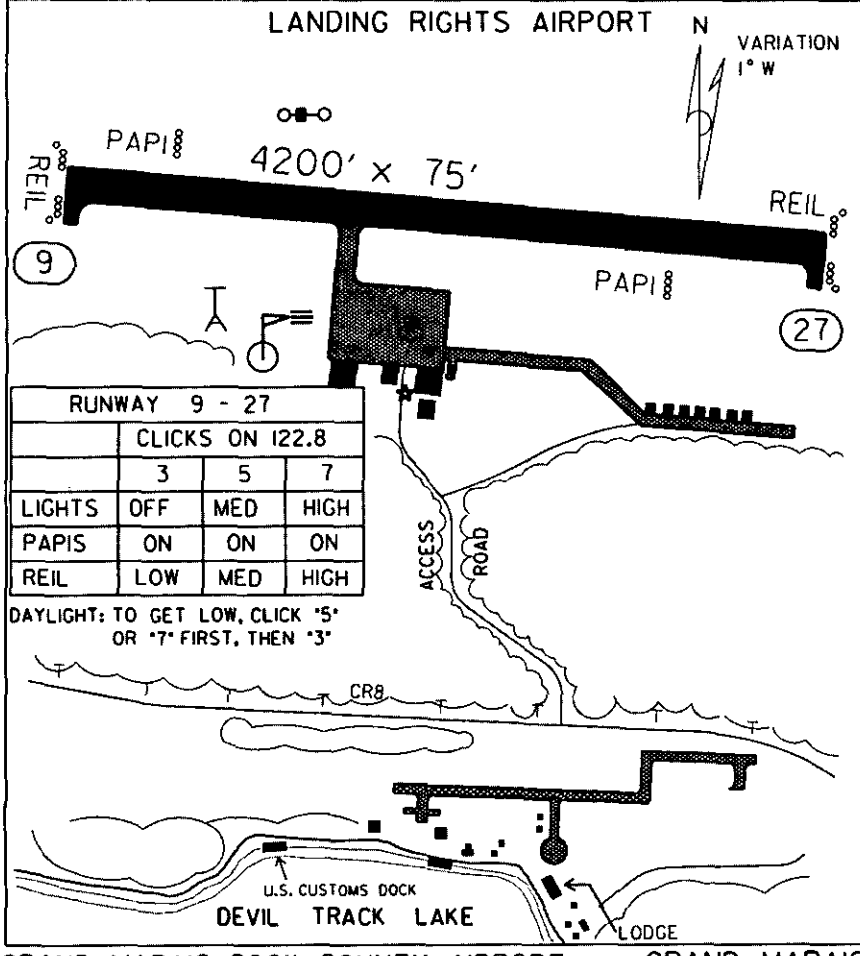

RUNWAY 9 - 27			
	CLICKS ON 122.8		
	3	5	7
LIGHTS	OFF	MED	HIGH
PAPIS	ON	ON	ON
REIL	LOW	MED	HIGH

DAYLIGHT: TO GET LOW, CLICK "5" OR "7" FIRST, THEN "3"

GRAND MARAIS-COOK COUNTY AIRPORT GRAND MARAIS

Grand Rapids - GPZ

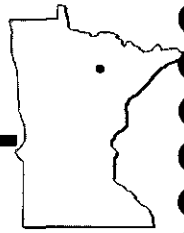

Airport Manager:	Mark Hoyne - 218-326-0893 - mhoyne@ci.grand-rapids.mn.us
Contact Person:	Airways Aviation Center - 218-326-1226
Chamber of Com:	800-GRANDMN - www.grandmn.com
Aero Cht Coord:	6-H
AWOS/ASOS:	218-326-8337 - VOR 111.4
MnWAS Loc/Hrs:	Airways Aviation Center, Inc. - Same As Attendance Schedule
Attended:	All/All/0600-2100
Fuel:	100LL, Jet A
Self Service Fuel:	No
After Hrs Service:	Phone Number On Door
FBO(s):	Airways Aviation Center, Inc. - 218-326-1226 - 122.5 - airways@paulbunyan.net
Ground Transport:	ACAR - 218-327-0807; Rapid Taxi - 218-327-2389; Midnite Taxi - 218-327-4898; Courtesy Van
Food Service:	First Class - 5:30 A.M.-3:30 P.M. - Monday-Saturday - 218-326-2600; Vending Machines
Dining:	Sawmill Inn - 218-326-8501 - 1 Mile Rainbow Inn - 218-326-9655 - 1 Mile
Lodging:	Super 8 Motel - 218-327-1108 - .50 Mile; Sawmill Inn - 218-326-8501 - 1 Mile; Rainbow Inn - 218-326-9655 - 1 Mile; Country Inn - 218-327-4960 - .50 Mile; AmericInn Motel - 218-326-8999 - .75 Mile
Airport Events:	Father's Day Fly-In Breakfast By Civil Air Patrol & Airport Open House
Underwing Camp:	Yes
Campgrounds:	Pokegama Dam; Fairgrounds; Grand Rapids Camping
Golf Courses:	Pokegama Lake Golf Course; Wendigo Golf Club; Ruttger's Sugar Lake; Coleraine Golf Course; Eagle Ridge Golf Course; Blueberry Hills
Local Attractions:	Forest History Center; Blandin Paper Company; Iron Mines
Comments:	Seaplane Base On Airport (Instruction); Call In Advance For After Hours Re-fueling Service; FBO (Heated Hangar, Lounge, Coffee) Hours 6:00 A.M.-9:00 P.M. Every Day; CATS Computerized FAA Testing; C-172RG Rental; Itasca County Area Of 1,000 Lakes; Tall Timber Days - First Weekend Of August; Local Area Fishing Guide Service; Olympic Size Ski Jump; Home of MN Deer Hunters Association; Fall National Grouse Hunts; Judy Garland Festival In June; Hill Annex Iron Mine Tours; 62 Local Resorts; Northern MN Car Show & Swap Meet In July; Annual All Vets Reunion In September; Fall Color Tours In September; Scheduled Air Service; Aircraft With Greater Than 30 Passengers Require PPR 24 Hours In Advance - Call 218-259-2733; Call In Advance For Underwing Camping

FIELD ELEV. 1355' (GPZ) GRAND RAPIDS

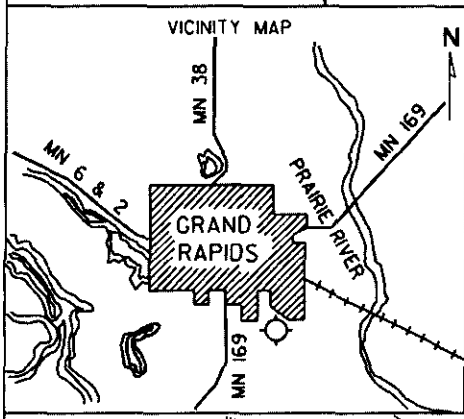

SEC. CH:TWIN CITIES (N)
LAT: 47° 12.7'
LONG: 93° 30.6'
COMM: CTAF: 122.8 (L)
AWOS: 111.4 VOR
RCO FSS: 122.05
MPLS CTR: 127.9
RNAV: (GPZ 111.4) R337 D3.0
TPA: 2350' (995')
APPROACH: ILS, GPS, NDB & VOR

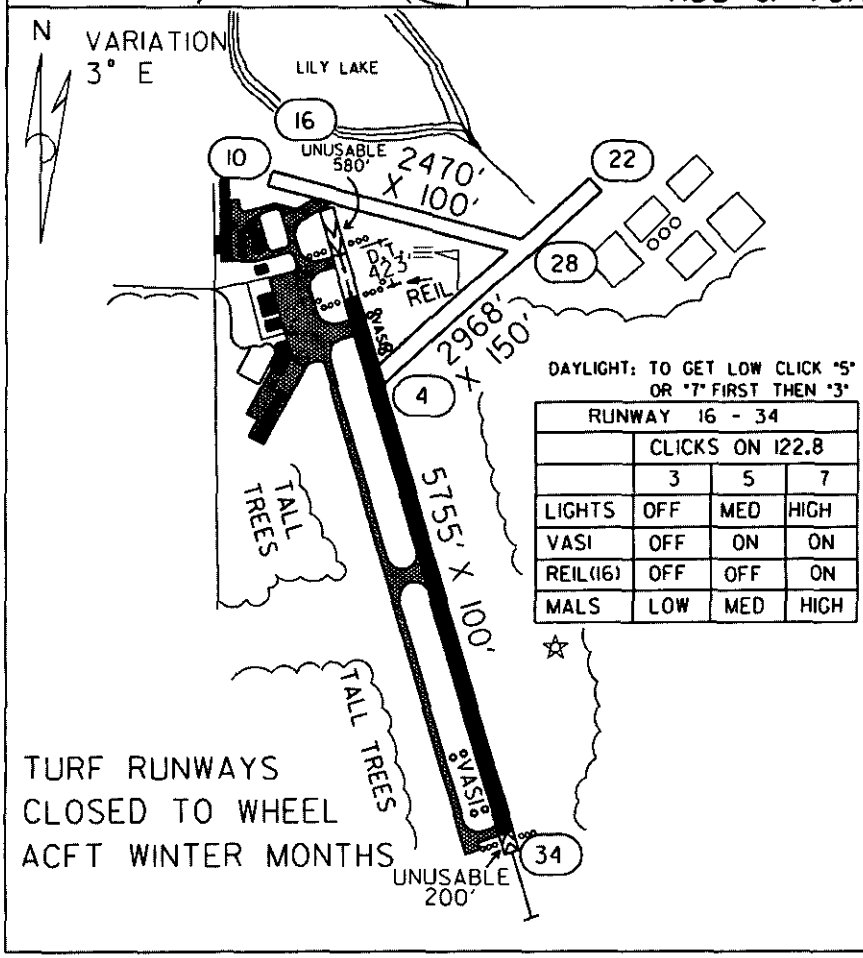

DAYLIGHT: TO GET LOW CLICK "5" OR "7" FIRST THEN "3"

RUNWAY 16 - 34			
	CLICKS ON 122.8		
	3	5	7
LIGHTS	OFF	MED	HIGH
VASI	OFF	ON	ON
REIL(16)	OFF	OFF	ON
MALS	LOW	MED	HIGH

GRAND RAPIDS-ITASCA COUNTY AIRPORT (GORDON NEWSTROM FIELD) GRAND RAPIDS

Granite Falls - 1G2

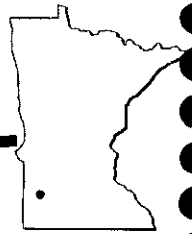

Airport Manager:	Keith Woods - 320-564-5665
Contact Person:	Keith Woods - 320-564-2199
Chamber of Com:	320-564-4039 - www.granitefalls.com
Aero Cht Coord:	11-D
AWOS/ASOS:	No
MnWAS Loc/Hrs:	Arrival/Departure Building - 24 Hours
Attended:	Unattended
Fuel:	100LL
Self Service Fuel:	Visa, Mastercard, American Express
After Hrs Service:	320-564-2199
FBO(s):	None
Ground Transport:	Heartland Express Shuttle Service - 320-564-4800 Courtesy Car
Food Service:	None
Dining:	DeToy's Family Restaurant - 320-564-3963 - 4 Miles
Lodging:	Super 8 Motel - 4 Miles Viking Jr. Motel - 4.25 Miles
Airport Events:	Annual Fly-In Breakfast
Underwing Camp:	No
Campgrounds:	Memorial Park - 3.50 Miles
Golf Courses:	Granite Falls Golf Course - 5 Miles
Local Attractions:	Western Fest - June Ole & Lena Days - February Memorial Park - 3.50 Miles Yellow Medicine County Museum - 4 Miles Prairies Edge Casino - 3 Miles Upper Sioux Agency State Park - 7 Miles
Comments:	Additional Information Phone - 320-564-3011 Or 320-564-3100 Additional After Hours Service Phone - 320-564-5665 **Noise sensitive area surrounding airport, please avoid repeated overflights.**

FIELD ELEV. 1047'

(IG2) GRANITE FALLS

VICINITY MAP

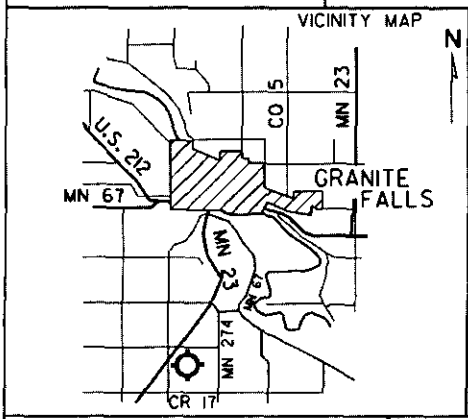

SEC. CH: TWIN CITIES (S)
LAT: 44° 45.2'
LONG: 95° 33.4'
COMM: CTAF: 122.8 (L)
MPLS CTR: 127.1
RNAV: (MVE 111.6) R148 D14.8
TPA: 2047' (1000')
APPROACH: GPS & VOR-DME

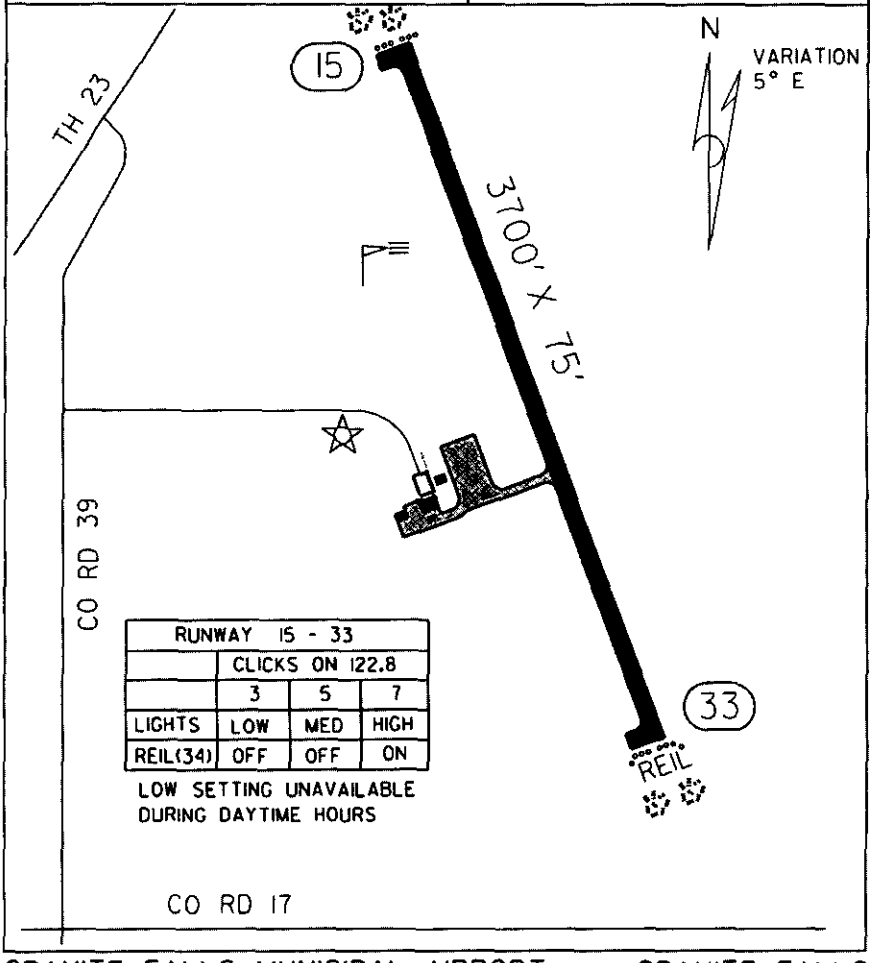

RUNWAY 15 - 33			
	CLICKS ON 122.8		
	3	5	7
LIGHTS	LOW	MED	HIGH
REIL(34)	OFF	OFF	ON

LOW SETTING UNAVAILABLE DURING DAYTIME HOURS

GRANITE FALLS MUNICIPAL AIRPORT
(LENZEN-ROE MEMORIAL FIELD)

GRANITE FALLS

Grygla - 3G2

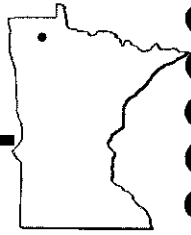

Airport Manager:	Carter Torgerson - 218-294-6728
Contact Person:	Carter Torgerson - 500-425-3271
Chamber of Com:	None
Aero Cht Coord:	4-D
AWOS/ASOS:	No
MnWAS Loc/Hrs:	NA
Attended:	Unattended
Fuel:	None
Self Service Fuel:	No
After Hrs Service:	500-425-3271
FBO(s):	None
Ground Transport:	None
Food Service:	None
Dining:	Steak Knife III - 218-294-6197 - .25 Mile Grygla Café - 218-294-6306 - .50 Mile Diamond's - 218-294-6359 - .50 Mile
Lodging:	Motel 89 - 218-294-6158 - .75 Mile
Airport Events:	Fly-In - Call For Details
Underwing Camp:	Yes
Campgrounds:	Grygla Park - 1 Block
Golf Courses:	None
Local Attractions:	Hunting Snowmobiling Sightseeing Minnesota's Only Wild Elk Herd
Comments:	None

FIELD ELEV. 1177' (3G2) GRYGLA

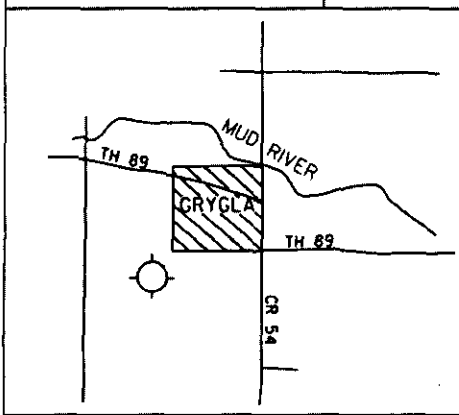

SEC. CH: TWIN CITIES (N)
LAT: 48°17.8'
LONG: 95°37.6'
COMM: CTAF: 122.9
NAV AIDS:
RNAV: (TVF 108.4) R052 D25.8
TPA: 2177' (1000')

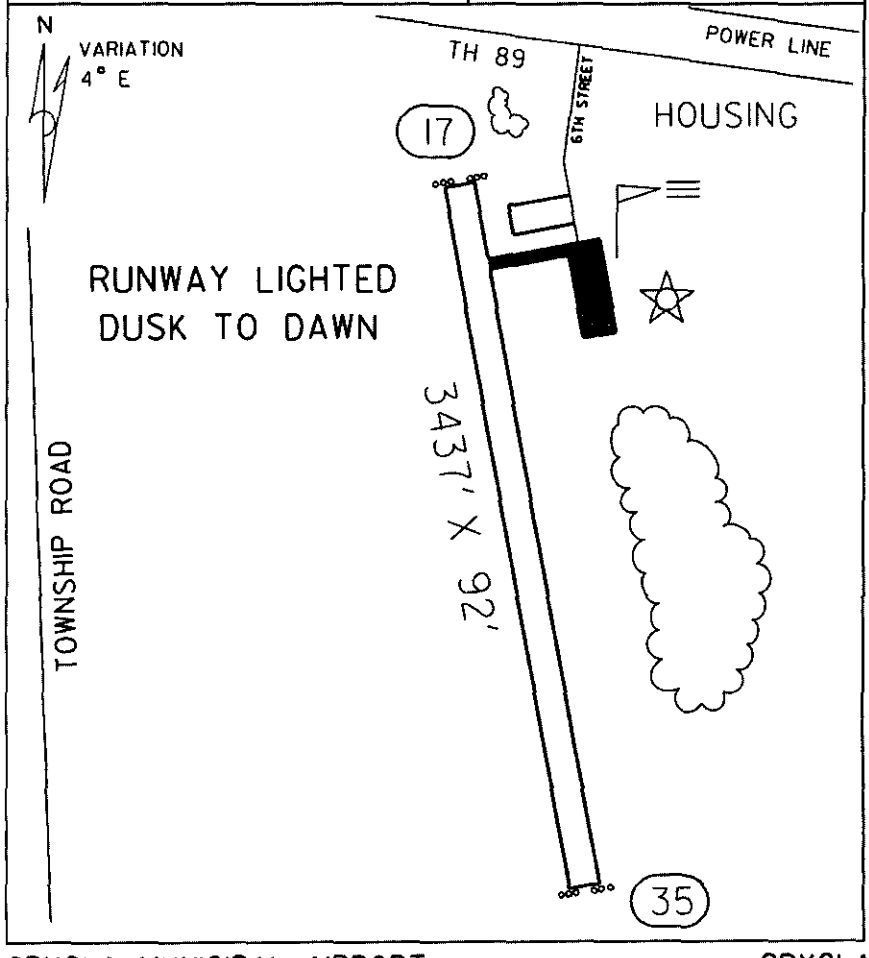

GRYGLA MUNICIPAL AIRPORT
(MEL WILKENS FIELD)

GRYGLA

Hallock - HCO

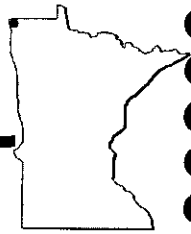

Airport Manager:	Mike Budziszewski - 218-843-2076
Contact Person:	Hank Noel - 218-843-2737
Chamber of Com:	218-843-2737
Aero Cht Coord:	3-B
AWOS/ASOS:	218-843-2415 - VHF 126.475
MnWAS Loc/Hrs:	Arrival/Departure Building - 24 Hours
Attended:	All/Mon-Fri/0800-1700
Fuel:	100LL
Self Service Fuel:	No
After Hrs Service:	218-988-2065
FBO(s):	None
Ground Transport:	None
Food Service:	None
Dining:	Mileage Post Cafe - 218-843-3324 - 1 Mile
Lodging:	Valley Motel - 218-843-3647 - 1 Mile Gateway - 218-843-2032 - 1 Mile Super 8 Motel - 218-843-3702
Airport Events:	None Reported
Underwing Camp:	Yes
Campgrounds:	Gilbert Olson Park With Swimming Pool
Golf Courses:	Two River Golf Club
Local Attractions:	Lake Bronson State Park - 14 Miles Kittson Fair - First Weekend In July
Comments:	None

FIELD ELEV. 819′ (HCO) HALLOCK

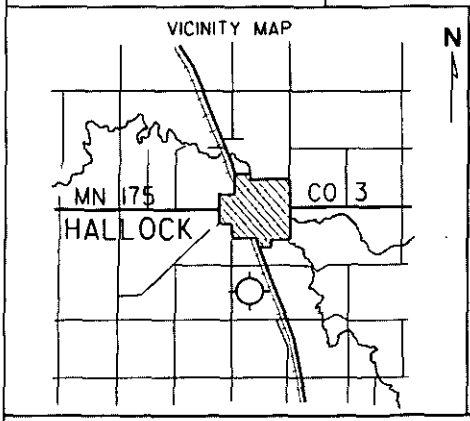

SEC. CH:TWIN CITIES (N)
LAT: 48° 45.2′
LONG: 96° 56.6′
COMM: CTAF: 122.8(L)
AWOS: 126.475 VHF
MPLS CTR: 132.15
RNAV: (HML 112.4) R126 D9.8
TPA: 1610′ (791′)
APPROACH: GPS & VOR-DME

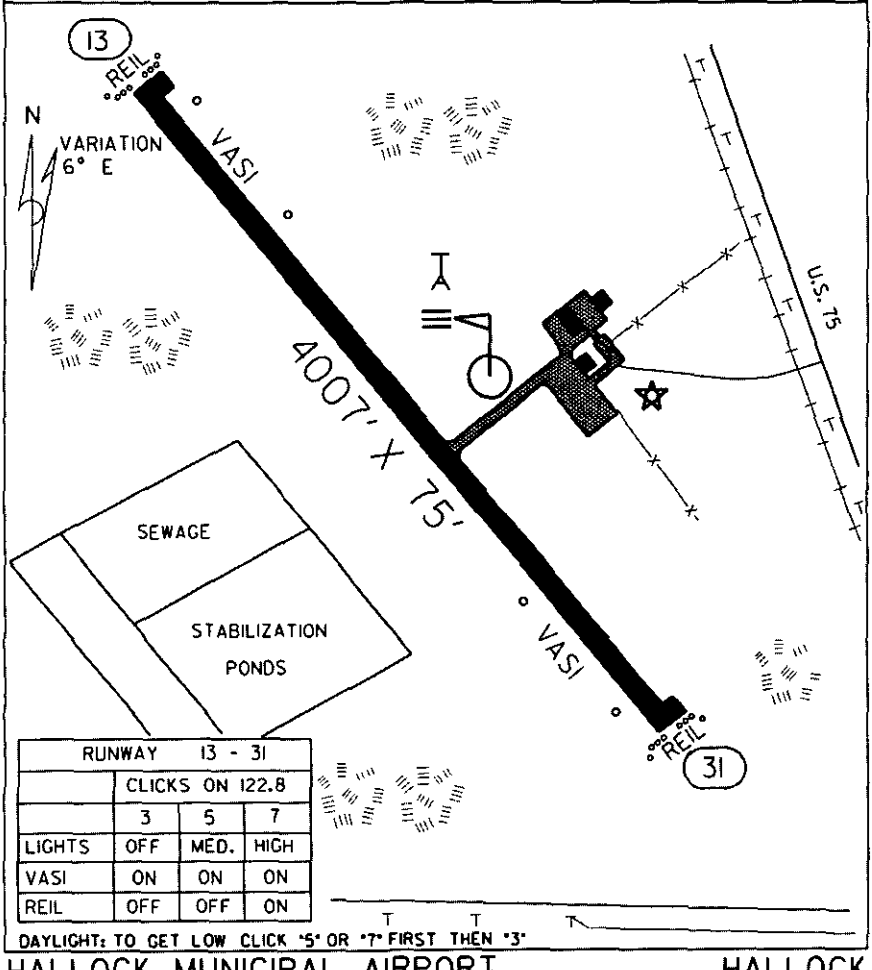

RUNWAY 13 - 31			
	CLICKS ON 122.8		
	3	5	7
LIGHTS	OFF	MED.	HIGH
VASI	ON	ON	ON
REIL	OFF	OFF	ON

DAYLIGHT: TO GET LOW CLICK "5" OR "7" FIRST THEN "3"

HALLOCK MUNICIPAL AIRPORT HALLOCK

Hawley - 04Y

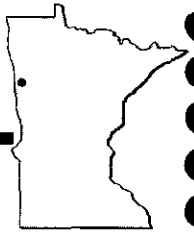

Airport Manager:	Lisa Jetvig - 218-483-3331
Contact Person:	City of Hawley - 218-483-3331
Chamber of Com:	None
Aero Cht Coord:	7-C
AWOS/ASOS:	No
MnWAS Loc/Hrs:	NA
Attended:	Unattended
Fuel:	100LL
Self Service Fuel:	No
After Hrs Service:	218-483-4847
FBO(s):	None
Ground Transport:	None
Food Service:	None
Dining:	Castle Rock Supper Club - 218-483-4604 - 2 Miles
Lodging:	Riverside Inn - 218-483-4458 - 2 Miles
Airport Events:	None Reported
Underwing Camp:	No
Campgrounds:	Lee Lake Campground - 218-937-5355 - 6 Miles
Golf Courses:	Hawley Golf & Country Club - 218-483-4808 - 3 Miles
Local Attractions:	Buffalo State Park - 7 Miles Minnesota Lake Area - 15 Miles City Park/Picnic Areas - 2 Miles
Comments:	None

FIELD ELEV. 1208' (Ø4Y) HAWLEY

VICINITY MAP

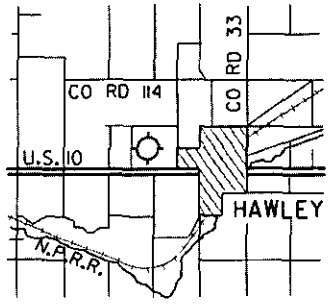

N

SEC. CH: TWIN CITIES (N)
LAT: 46° 53.0'
LONG: 96° 21.1'
COMM: CTAF: 122.8 (L)
FARGO APP: 120.4
RNAV: (FAR 116.2) R60 D22.1
TPA: 2020' (812')
APPROACH: GPS & VOR/DME

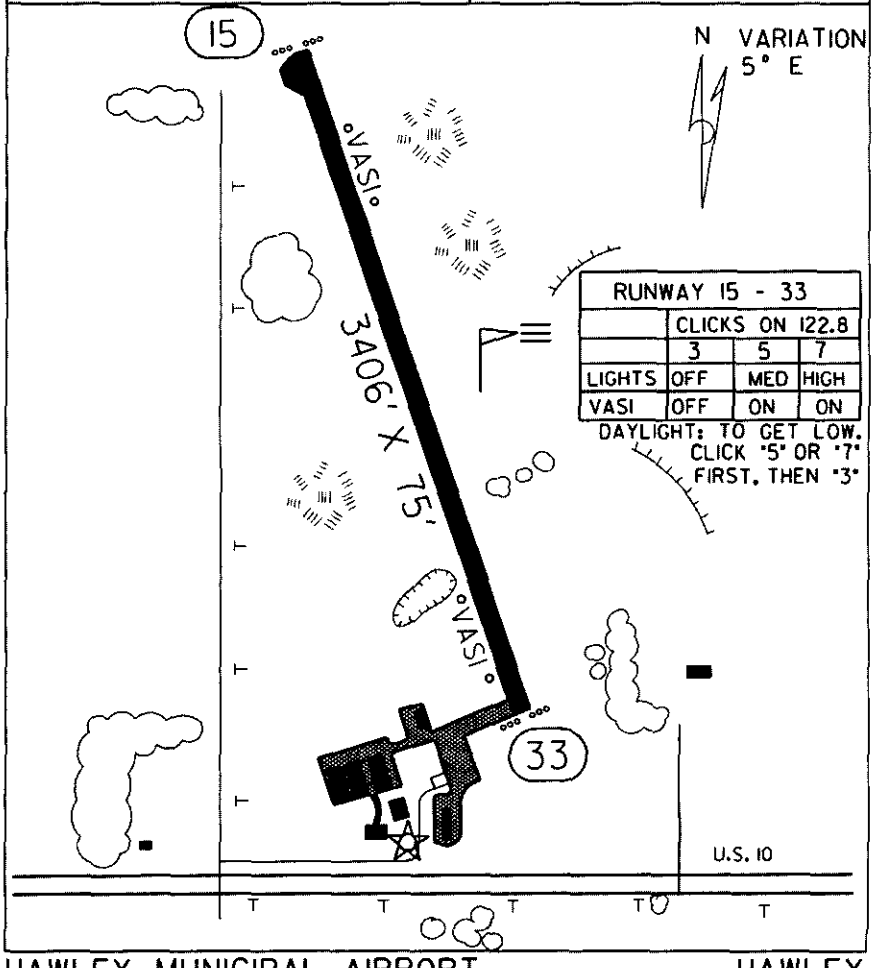

RUNWAY 15 - 33			
	CLICKS ON 122.8		
	3	5	7
LIGHTS	OFF	MED	HIGH
VASI	OFF	ON	ON

DAYLIGHT: TO GET LOW. CLICK "5" OR "7" FIRST, THEN "3"

HAWLEY MUNICIPAL AIRPORT HAWLEY

Hector - 1D6

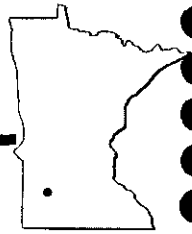

Airport Manager:	Ed Newberg - 320-848-2745 - newberg@hcctel.net
Contact Person:	Ed Newberg - 320-848-2745 - newberg@hcctel.net
Chamber of Com:	320-848-2122
Aero Cht Coord:	11-F
AWOS/ASOS:	No
MnWAS Loc/Hrs:	NA
Attended:	All/All/All
Fuel:	100LL
Self Service Fuel:	No
After Hrs Service:	320-848-2745
FBO(s):	Newberg Sky Spray LLC - 320-848-2745
Ground Transport:	Possible - Call Ed Newberg
Food Service:	None
Dining:	Pete's Grill - 320-848-2200 - 1 Mile High Point Cafe - 320-848-6112 - 1 Mile
Lodging:	Sheepshed Hotel - 320-523-5000 - 15 Miles West 212 Motel - 320-523-1480 - 15 Miles West
Airport Events:	Annual Flight Breakfast - Third Sunday In September
Underwing Camp:	Yes
Campgrounds:	None Reported
Golf Courses:	Oakdale Country Club - 12 Miles
Local Attractions:	Corn Chaff Days - Second Weekend In July
Comments:	None

FIELD ELEV. 1077′ (ID6) HECTOR

VICINITY MAP

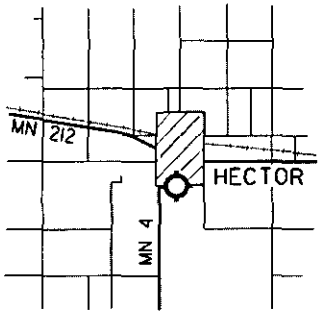

N

SEC. CH: TWIN CITIES (S)
LAT: 44° 43.9′
LONG: 94° 42.9′
COMM: CTAF: 122.8
MPLS CTR: 127.1
RNAV: (RWF 113.3) R044 D23.9
TPA: 1880′ (803′)

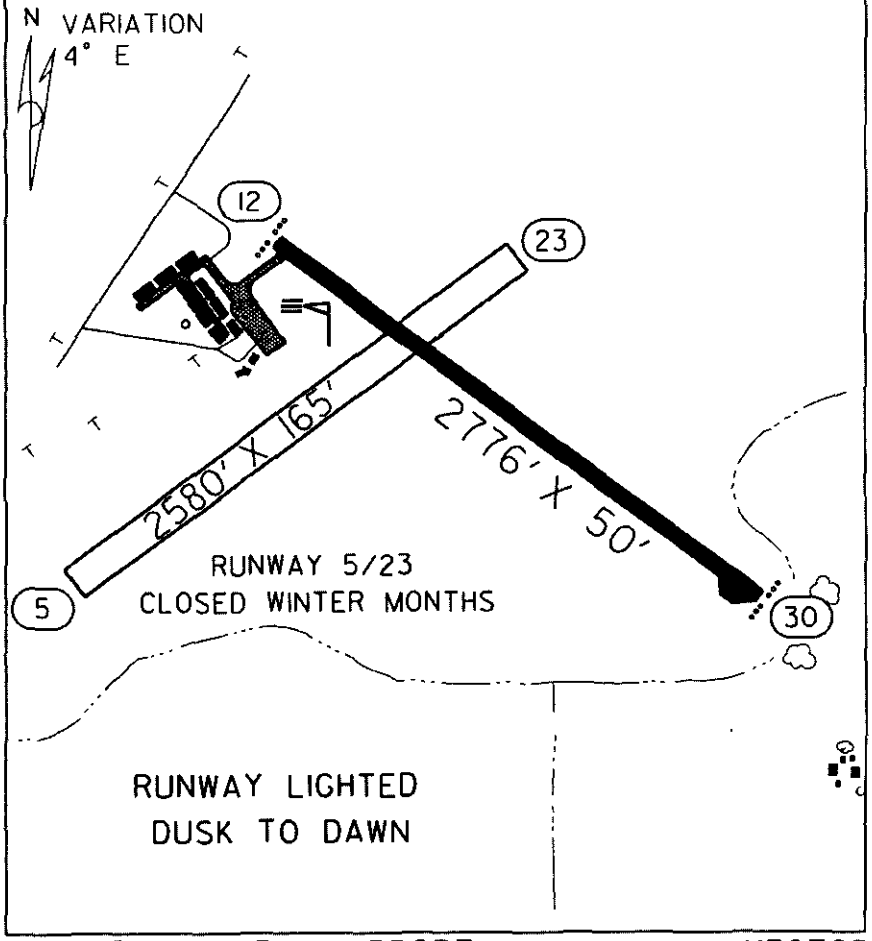

HECTOR MUNICIPAL AIRPORT HECTOR

Henning - 05Y

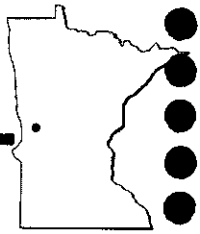

Airport Manager:	Tony Thalmann - 218-583-2270 - jwthalm@arvig.net
Contact Person:	Tony Thalmann - 218-583-2270 - jwthalm@arvig.net
Chamber of Com:	None
Aero Cht Coord:	8-E
AWOS/ASOS:	No
MnWAS Loc/Hrs:	NA
Attended:	Unattended
Fuel:	100LL
Self Service Fuel:	No
After Hrs Service:	218-583-2402
FBO(s):	None
Ground Transport:	Tony Thalmann - 218-583-2270 (Day) Henning Police - 218-583-2903 (Night)
Food Service:	None
Dining:	Lucy's Cafe - 2 Miles Kountry Korner Kafe - 2 Miles Pizza Pub - 2 Miles
Lodging:	Bed & Breakfast - 218-583-4369 - 2 Miles
Airport Events:	Annual Fly-In
Underwing Camp:	Yes
Campgrounds:	Henning Fairgrounds
Golf Courses:	Oakwood Golf Course Balmoral Golf Course
Local Attractions:	City Parks Bowling Alley Lakes
Comments:	New School Additional Airport Information Phone - 218-583-4296

FIELD ELEV. 1455' (Ø5Y) HENNING

VICINITY MAP

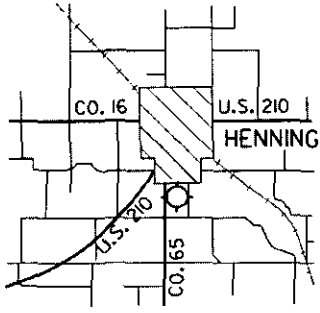

N

SEC. CH: TWIN CITIES (S)
LAT: 46° 18.2'
LONG: 95° 26.4'
COMM: CTAF: 122.9
MPLS CTR: 126.1
RNAV: (AXN 112.8) R332 D23.2
TPA: 2250' (795')

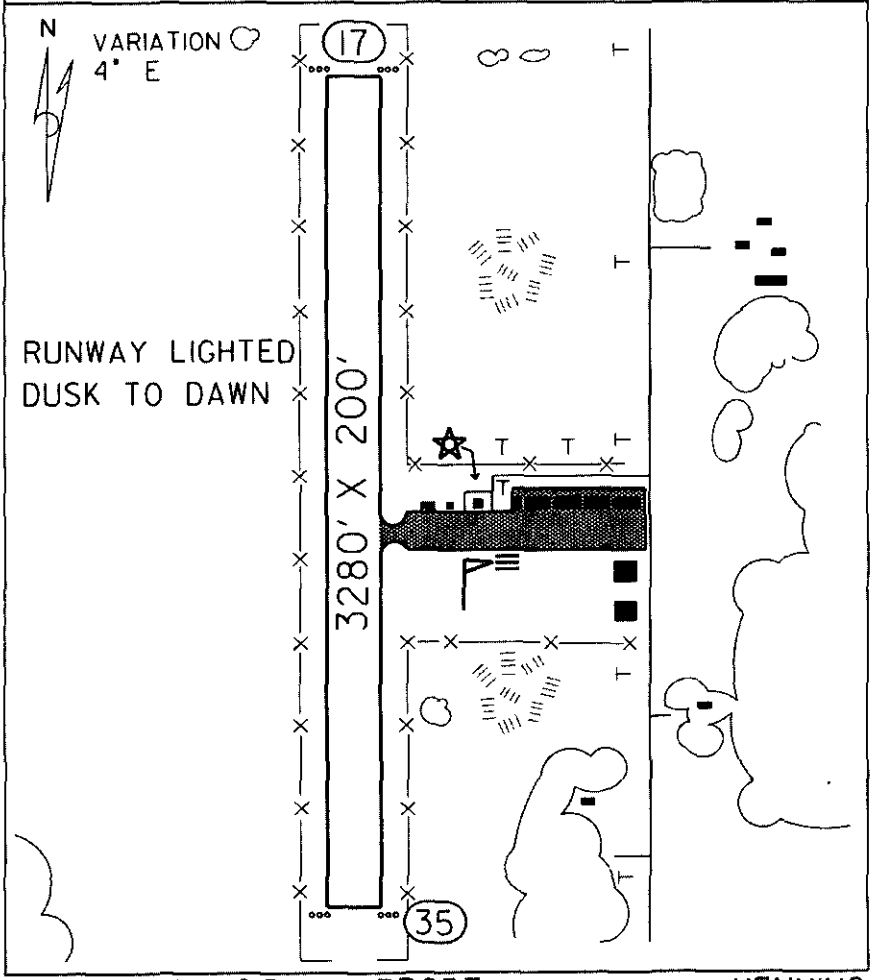

HENNING MUNICIPAL AIRPORT HENNING

Herman - 06Y

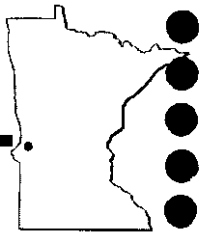

Airport Manager:	John Aanden - 320-677-2746
Contact Person:	John Aanden - 320-677-2746
Chamber of Com:	None
Aero Cht Coord:	9-C
AWOS/ASOS:	No
MnWAS Loc/Hrs:	NA
Attended:	Unattended
Fuel:	100LL
Self Service Fuel:	No
After Hrs Service:	320-677-2746
FBO(s):	None
Ground Transport:	Neil Blume - 320-677-2382 John Aanden - 320-677-2746 Pat Sjoquist - 320-677-2658
Food Service:	None
Dining:	Denny's Cafe - 320-677-2626 - 2 Miles
Lodging:	Prairie Inn - 320-589-3030 Super 8 Motel
Airport Events:	None Reported
Underwing Camp:	Yes
Campgrounds:	Herman Fairgrounds Niemackl Lake Park Pine Ridge Park
Golf Courses:	Wheaton Country Club - 320-563-4079 Pomme de Terre Golf Club - 320-589-1008 Tipsinah Mounds Golf Course - 320-685-5114
Local Attractions:	Niemackl Lake Park Pine Ridge Park
Comments:	Herman Airport Has Hangar Space, Transportation & Restrooms

FIELD ELEV. 1068' (Ø6Y) HERMAN

VICINITY MAP

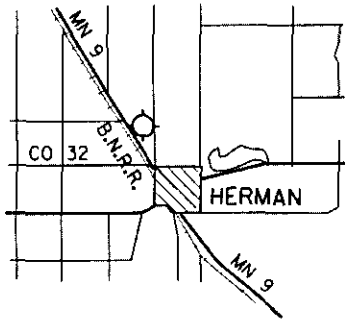

N

SEC. CH: TWIN CITIES (S)
LAT: 45° 49.8'
LONG: 96° 09.6'
COMM: CTAF: 122.9
MPLS CTR: 126.1
RNAV: (MOX 109.6) R327 D18.0
TPA: 1868' (800')

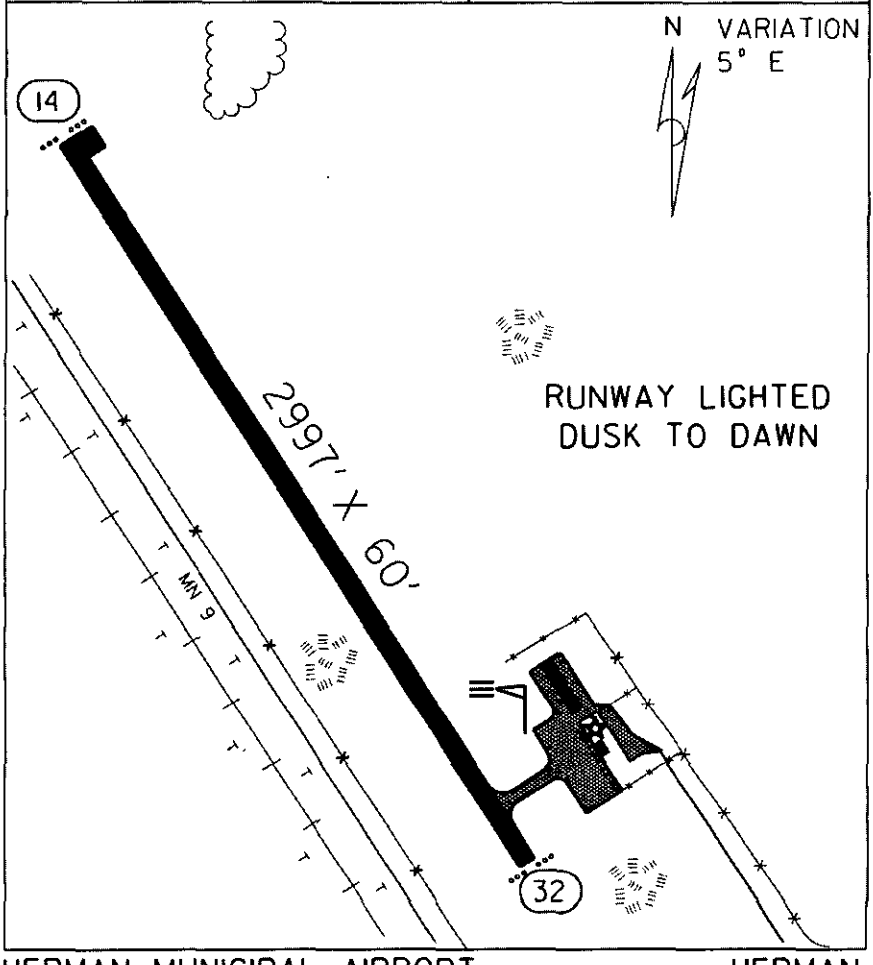

HERMAN MUNICIPAL AIRPORT HERMAN

Hibbing - HIB

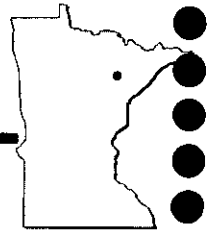

Airport Manager:	Dave Danielson - 218-262-3452 - chaa@cpinternet.com
Contact Person:	Dave Danielson - 218-262-3451 - chaa@cpinternet.com
Chamber of Com:	800-4HIBBING - www.hibbing.org
Aero Cht Coord:	6-J
AWOS/ASOS:	218-263-8384 - VHF 126.425
MnWAS Loc/Hrs:	Taconite Aviation, Inc. - Same As Attendance Schedule ARFF Bldg G - Monday-Sunday, 5:00 A.M.-11:00 P.M.
Attended:	All/All/0600-2100
Fuel:	100LL, Jet A
Self Service Fuel:	No
After Hrs Service:	218-258-3639
FBO(s):	Taconite Aviation, Inc. - 218-263-4353 - 123.0 - taconite@the-bridge.net - www.taconiteaviation.com
Ground Transport:	Hibbing Taxi Hertz Car Rental ACAR Auto Rental - 218-263-8943
Food Service:	Vending Machines
Dining:	Airway Inn - 218-263-9801 - 2 Blocks
Lodging:	Super 8 Motel - 218-263-8982 - 3 Miles Kahler Park Hotel - 218-262-3481
Airport Events:	None Reported
Underwing Camp:	Yes
Campgrounds:	None Reported
Golf Courses:	Municipal Golf Course Mesaba Country Club Giants Ridge Golf Course
Local Attractions:	Ironworld Giants Ridge Hull Rust Mine
Comments:	Contact Taconite Aviation, Inc. For Aircraft Maintenance Information Chisholm Area Chamber Of Commerce: 800-422-0806 Scheduled Air Service

FIELD ELEV. 1353′ (HIB) HIBBING

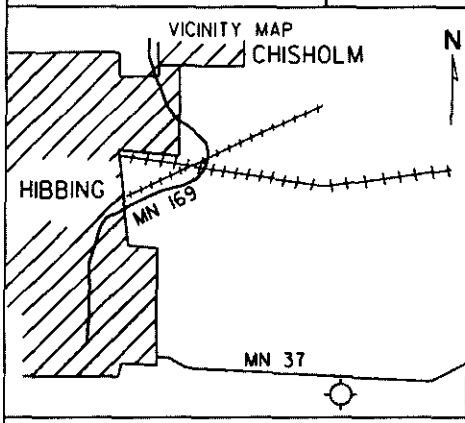

SEC. CH: TWIN CITIES (N)
LAT: 47°23.2′
LONG: 92°50.3′
COMM: CTAF: 123.0 (L)
AWOS: 126.425 VHF
RCO FSS: 122.6
DLH APP: 125.45
DLH CLNC DEL: 127.4
RNAV: (HIB 110.8) R311 D7.5
TPA: 2350′ (997′)
APPROACH: ILS, GPS & VOR

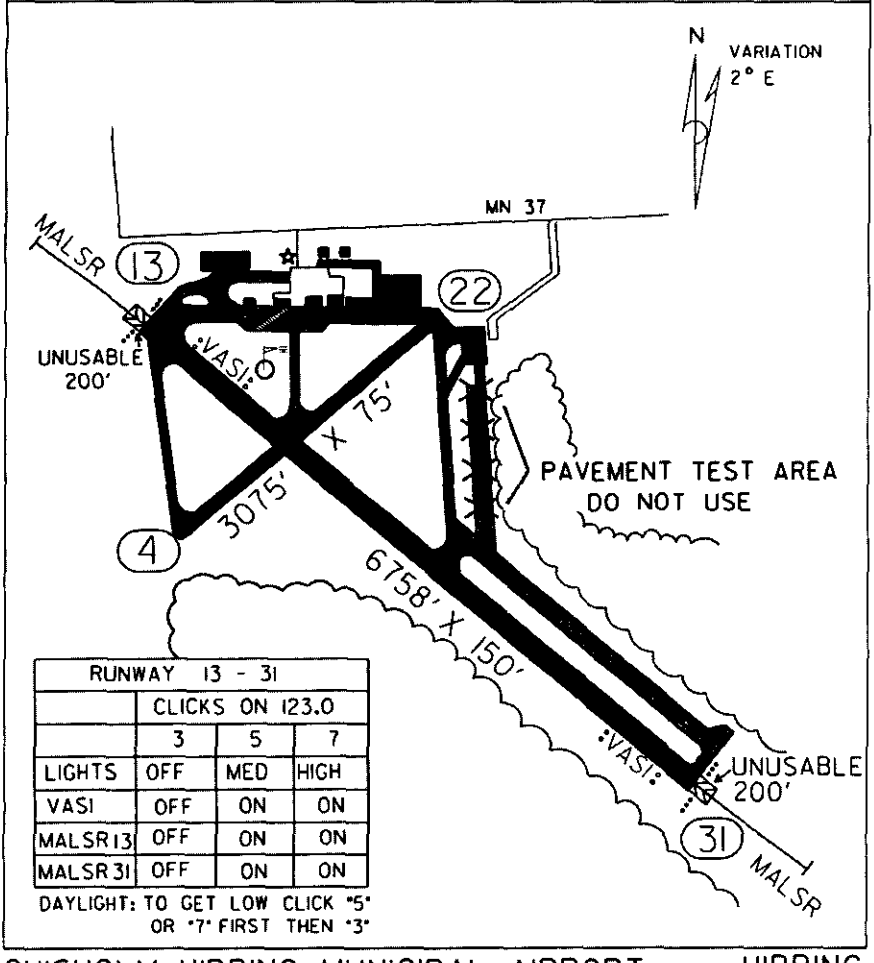

RUNWAY 13 - 31			
	CLICKS ON 123.0		
	3	5	7
LIGHTS	OFF	MED	HIGH
VASI	OFF	ON	ON
MALSR 13	OFF	ON	ON
MALSR 31	OFF	ON	ON

DAYLIGHT: TO GET LOW CLICK "5" OR "7" FIRST THEN "3"

CHISHOLM-HIBBING MUNICIPAL AIRPORT HIBBING

Hill City - 07Y

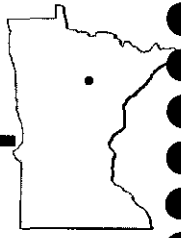

Airport Manager:	Diana Gillson - 218-697-8436 - hillcity@uslink.net
Contact Person:	Diana Gillson - 218-697-8436 - hillcity@uslink.net
Chamber of Com:	218-697-5331
Aero Cht Coord:	7-H
AWOS/ASOS:	No
MnWAS Loc/Hrs:	NA
Attended:	Unattended
Fuel:	None
Self Service Fuel:	No
After Hrs Service:	None
FBO(s):	None
Ground Transport:	None
Food Service:	None
Dining:	Ruthie's Restaurant - 218-697-2700 - 2 Miles
Lodging:	Quadna Mountain Lodge
Airport Events:	None Reported
Underwing Camp:	No
Campgrounds:	None Reported
Golf Courses:	None Reported
Local Attractions:	None Reported
Comments:	None

FIELD ELEV. 1289' (Ø7Y) HILL CITY

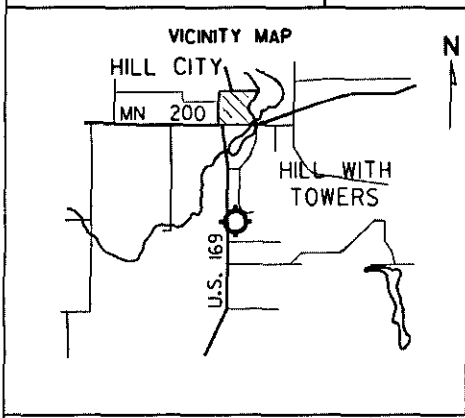

SEC. CH: TWIN CITIES (N)
LAT: 46° 57.3'
LONG: 93° 35.8'
COMM: CTAF: 122.9
MPLS CTR: 127.9
RNAV: (GPZ III.4) R196 D13.0
RWY 16 RGT TFC
TPA: 2089' (800')

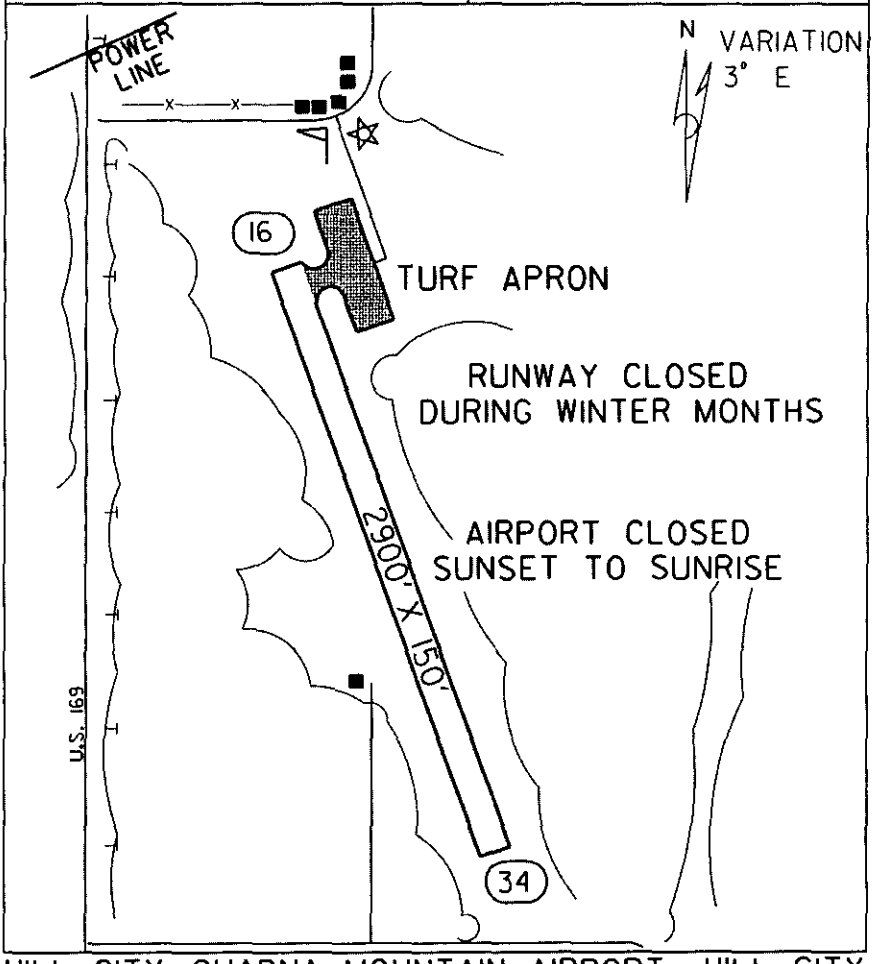

HILL CITY-QUADNA MOUNTAIN AIRPORT HILL CITY

Hutchinson - HCD

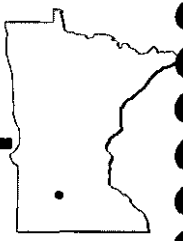

Airport Manager:	John Olson - 320-234-4287 - jolson@ci.hutchinson.mn.us
Contact Person:	Tom Parker - 320-587-7615 - vtailfun@hutchtel.net
Chamber of Com:	320-587-5252 - www.hutchinsonchamber.com
Aero Cht Coord:	11-G
AWOS/ASOS:	320-587-3343 - VHF 118.525
MnWAS Loc/Hrs:	Arrival/Departure Building - 24 Hours
Attended:	All/All/All
Fuel:	100LL
Self Service Fuel:	Visa, Mastercard
After Hrs Service:	320-587-7615
FBO(s):	Hutchinson Aviation - 320-587-7615 - 122.8 - vtailfun@hutchtel.net
Ground Transport:	Call Ahead
Food Service:	None
Dining:	American Legion - 320-587-2665; Applebee's - 320-587-2331; Bavarian Haus (German) - 320-587-4560; Burger King - 320-587-9225; Casey's Pizza - 320-234-9635; Cash Wise Deli - 320-587-7655; Coffee Company - 320-587-8450 Or 320-587-8420; Country Kitchen - 320-587-4940; Crow River Golf Club - 320-587-3070; Crow River Grill - 320-587-6030; Dairy Queen Brazier - 320-587-2076; Domino's Pizza - 320-587-7070; Edge Bar & Grill - 320-587-4428; Econo Foods - 320-587-8233; Elks - 320-587-3116; Emma Dee's - 320-234-6990; Godfather's Pizza - 320-587-2864; Gold Coin (Chinese) - 320-587-3810; Hardee's - 320-587-3429; Highway Inn - 320-693-9176; Hutch Cafe - 320-587-2438; Kentucky Fried Chicken - 320-587-9383; King's Wok (Chinese) - 320-587-2662; Lake Marion Supper Club - 320-328-4111; Lamplighter Bar & Grill - 320-587-1010; Main Street Restaurant - 320-587-2760; McCormick's - 320-587-4417; McDonald's - 320-587-2449; Papa Murphy's - 320-234-9696; Pizza Hut - 320-587-7633; Sonora's (Mexican) - 320-587-7303; Subway - 320-587-3074 Or 320-234-9700; Taco Bell - 320-587-7477; Taco John's - 320-587-3424; VFW - 320-587-9929; Victorian Inn - 320-587-6030; Yogurt Plus - 320-234-7676 - 1 Mile
Lodging:	AmericInn Motel - 320-587-3233; Best Western/Victorian Inn - 320-587-6030; Economy Inn - 320-587-2129; King Motel - 320-587-4737; 7-Hi Motel - 320-587-2088; Super 8 Motel - 320-587-9299
Airport Events:	None Reported
Underwing Camp:	No
Campgrounds:	Lake Marion Park - 320-328-4479; Masonic West River Park - 320-234-4494; Peipenburg Park - 320-587-2082
Golf Courses:	Crow River Golf Club - 320-587-3070 Meadow Links Public Golf Course - 320-234-9533
Local Attractions:	Parachuting; Heritage Center Museum; Municipal Swimming Pools; Hutchinson Mall; Numerous Parks; Luce Line Trail
Comments:	Additional Information Phone - 612-868-6899; Additional After Hours Service Phone - 320-582-1939; Skydiving is not a hazard to a standard traffic pattern. Skydivers are fully visable and under canopy at traffic pattern altitude.

FIELD ELEV. 1060' (HCD) HUTCHINSON

VICINITY MAP

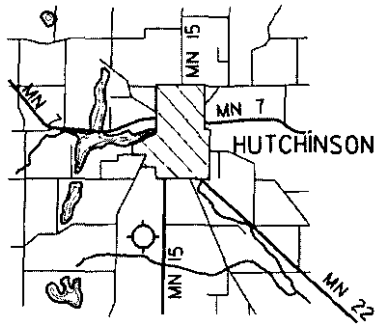

SEC. CH: TWIN CITIES (S)
LAT: 44° 51.6'
LONG: 94° 23.0'
COMM: CTAF: 122.8(L)
AWOS: 118.525 VHF
MPLS CTR: 127.1
GCO: 121.725
RNAV: (DWN 109.0) R160 D14.0
NDB: (HCD) 209
TPA: 1860' (800')
APPROACH: GPS, NDB & VOR-DME
PARACHUTE JUMPING AREA

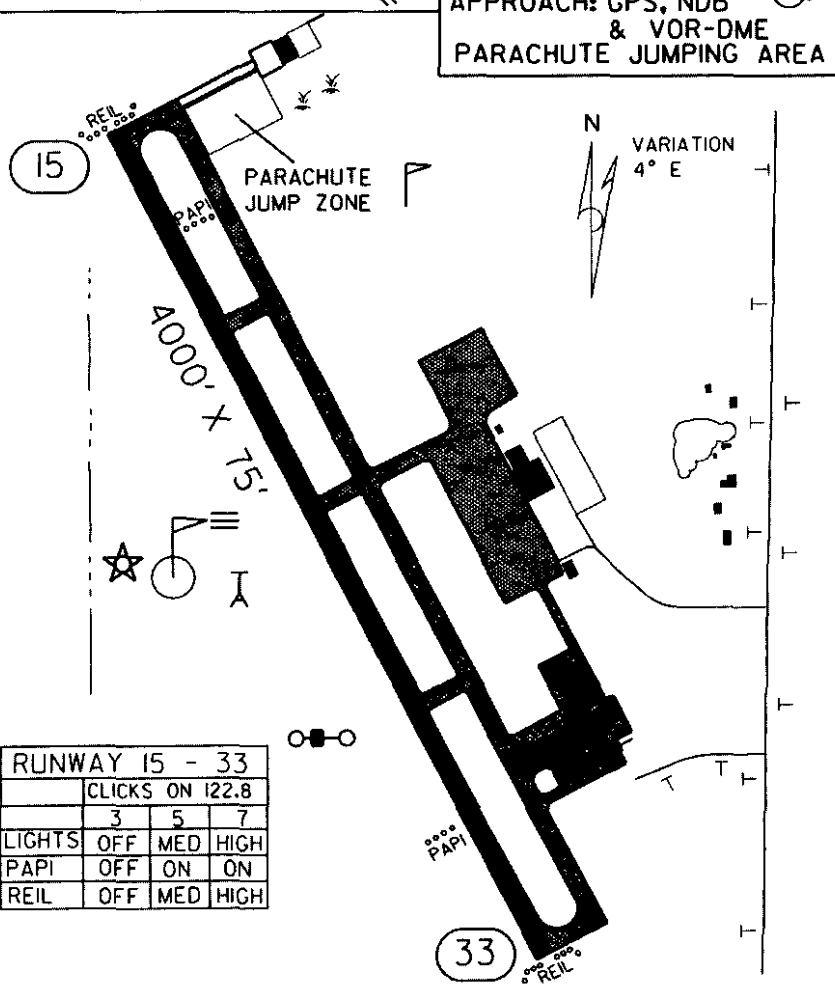

RUNWAY 15 - 33			
	CLICKS ON 122.8		
	3	5	7
LIGHTS	OFF	MED	HIGH
PAPI	OFF	ON	ON
REIL	OFF	MED	HIGH

HUTCHINSON MUNICIPAL AIRPORT (BUTLER FIELD) HUTCHINSON

International Falls - INL

Airport Manager:	Thor Einarson - 218-283-4461
Contact Person:	Susan Baratono - 218-283-0738
Chamber of Com:	800-FALLS-MN - www.internationalfallsmn.com
Aero Cht Coord:	3-I
AWOS/ASOS:	218-285-2996 - VHF 120.0
MnWAS Loc/Hrs:	Einarson Flying Service, Inc. - Same As Attendance Schedule
Attended:	All/All/0500-2300
Fuel:	Mogas, 100LL, Jet A
Self Service Fuel:	No
After Hrs Service:	218-283-2712
FBO(s):	Einarson Flying Service, Inc. - 218-283-4461 - 122.8
Ground Transport:	North Air Limo & Taxi - 218-283-4422 Hertz Rental Cars - 218-283-4461 National Rental Cars - 218-283-4626 Avis Rental Cars - 218-285-7799
Food Service:	Vending Machines
Dining:	Barney's Restaurant - International Falls - 218-283-3333 Cookie's Restaurant - International Falls - 218-283-3565 Holiday Inn - International Falls - 218-283-4451 Sandy's Place - International Falls - 218-285-9108 Spot Supper Club - International Falls - 218-283-2440 Grandma's Pantry - Ranier - 218-286-5584 Icebox Café & Pub - 218-283-4600 Thunderbird Lodge - 218-286-3151
Lodging:	Budget Host Inn - 218-283-2577 Falls Motel - 218-283-8434 Hilltop Motel - 218-283-2505 Holiday Inn - 218-283-4451 Northern Lights Motel - 218-283-2508 Rambler Motel - 218-283-8454 TeePee Motel - 218-283-8494 Voyageur Motel - 218-283-9424
Airport Events:	None Reported
Underwing Camp:	Yes
Campgrounds:	Camp Idlewood - Rainy Lake - 218-286-5551 - 4 Miles Arnold's Campground & R.V. Park - 218-285-9100 - 3 Miles
Golf Courses:	Falls Country Club - 218-283-4491
Local Attractions:	Rainy Lake; Boise Paper Industry; Bronco Nagurski Musuem; Voyageurs National Park; Grand Mound Interpretive Center
Comments:	U. S. Customs - 218-283-2541; Scheduled Air Service Area Web Site - www.rainylake.org

FIELD ELEV. 1185' (INL) INTERNATIONAL FALLS

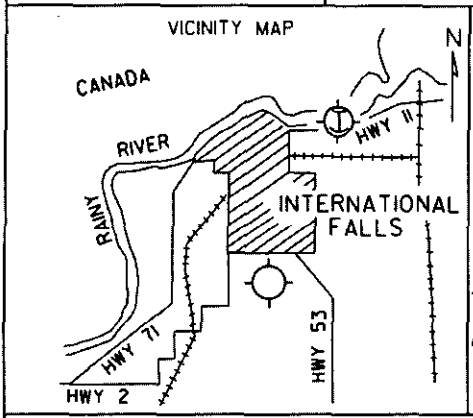

SEC. CH: TWIN CITIES (N)
LAT: 48° 34.0'
LONG: 93° 24.2'
COMM: CTAF: 122.8 (L)
ASOS: 120.0 VHF
RCO FSS: 123.6
MPLS CTR: 120.9
RNAV: (INL 111.0) ON AIRPORT
TPA: 2185' (1000')
APPROACH: ILS, LOCALIZER BACK COURSE, GPS NDB, VOR-DME & VOR

AIRPORT OF ENTRY

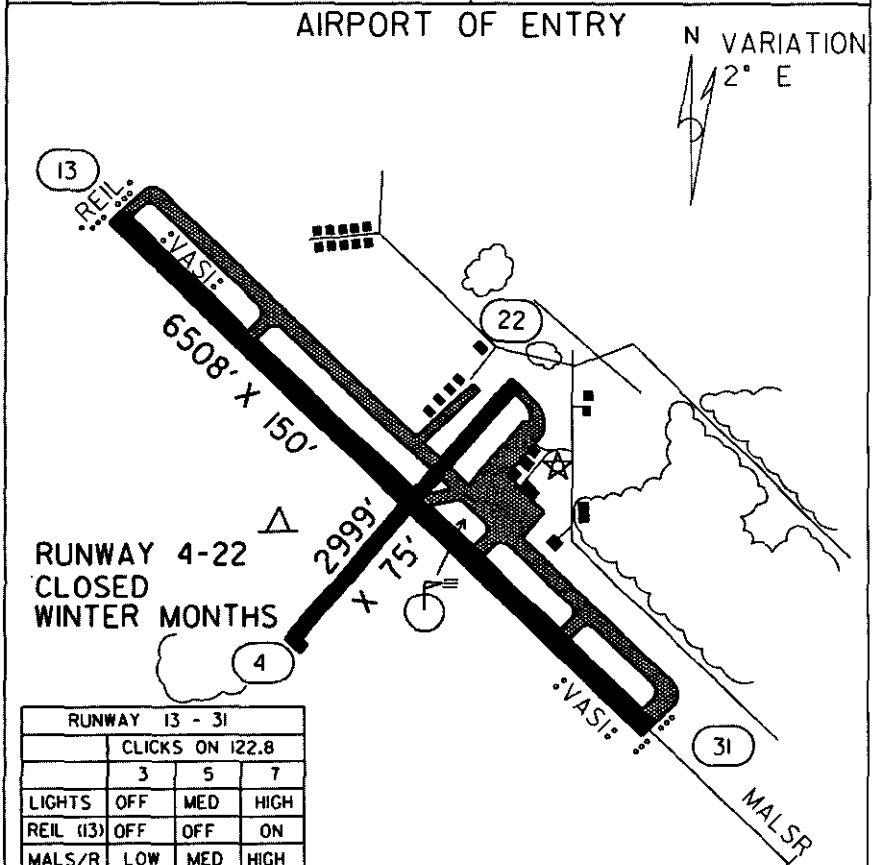

RUNWAY 13 - 31			
	CLICKS ON 122.8		
	3	5	7
LIGHTS	OFF	MED	HIGH
REIL (13)	OFF	OFF	ON
MALS/R	LOW	MED	HIGH

DAYLIGHT: TO GET LOW CLICK "5" OR "7" FIRST THEN "3"

FALLS INTERNATIONAL AIRPORT INTERNATIONAL FALLS

Jackson - MJQ

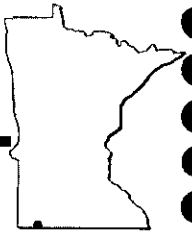

Airport Manager:	Dave Deel - 507-847-2772
Contact Person:	Dean Albrecht - 507-847-4410 - dalbrecht@cityofjacksonmn.com
Chamber of Com:	507-847-3867 - www.jacksonmn.com
Aero Cht Coord:	13-F
AWOS/ASOS:	507-847-5810 - NDB 353
MnWAS Loc/Hrs:	Arrival/Departure Building - 24 Hours
Attended:	All/All/0800-1700
Fuel:	100LL
Self Service Fuel:	No
After Hrs Service:	507-847-2772
FBO(s):	Skyview Flight Service - 507-847-2772 - 122.8 - skyview@rconnect.com
Ground Transport:	Courtesy Car At Airport
Food Service:	None
Dining:	Country Manor Inn - 507-847-3110 - .50 Mile Santee - 507-847-3841 - .50 Mile Burger King - 507-847-4647 - .50 Mile
Lodging:	Earth Inn - 507-847-5603 - .50 Mile Best Western - 507-847-3110 - .50 Mile Prairie Winds Motel - 507-847-2020 - 1 Mile Super 8 Motel - 507-847-3498 - .50 Mile
Airport Events:	Fly-In Breakfast - Third Sunday In September
Underwing Camp:	No
Campgrounds:	KOA Campgrounds - 507-847-3825 - .50 Mile - Swimming Pool
Golf Courses:	Jackson Golf Course - 507-847-2660 - Holes: 9
Local Attractions:	Fort Belmont Kilen Woods State Park Sprint Car Racing Every Saturday Night - May-Labor Day Town & Country Days - Third Weekend In July Jackson County Fair - First Weekend In August Jackson Nationals - July 17-19
Comments:	Chamber Of Commerce E-Mail - jkscoc@rconnect.com

FIELD ELEV. 1446' (MJQ) JACKSON

VICINITY MAP

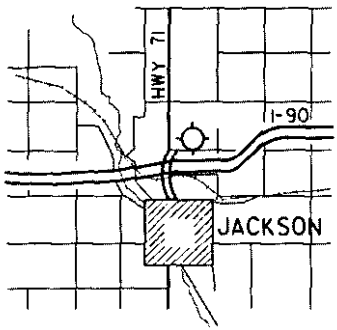

N

SEC. CH: OMAHA NORTH
LAT: 43° 39.0'
LONG: 94° 59.2'
COMM: CTAF: 122.8 (L)
AWOS: 353 NDB
MPLS CTR: 127.75
GCO: 121.725
RNAV: (FRM 110.2) R264 D24.6
NDB: (MJQ) 353
TPA: 2246' (800')
APPROACH: GPS & NDB

RUNWAY 4/22
CLOSED WINTER MONTHS

N
VARIATION 4° E

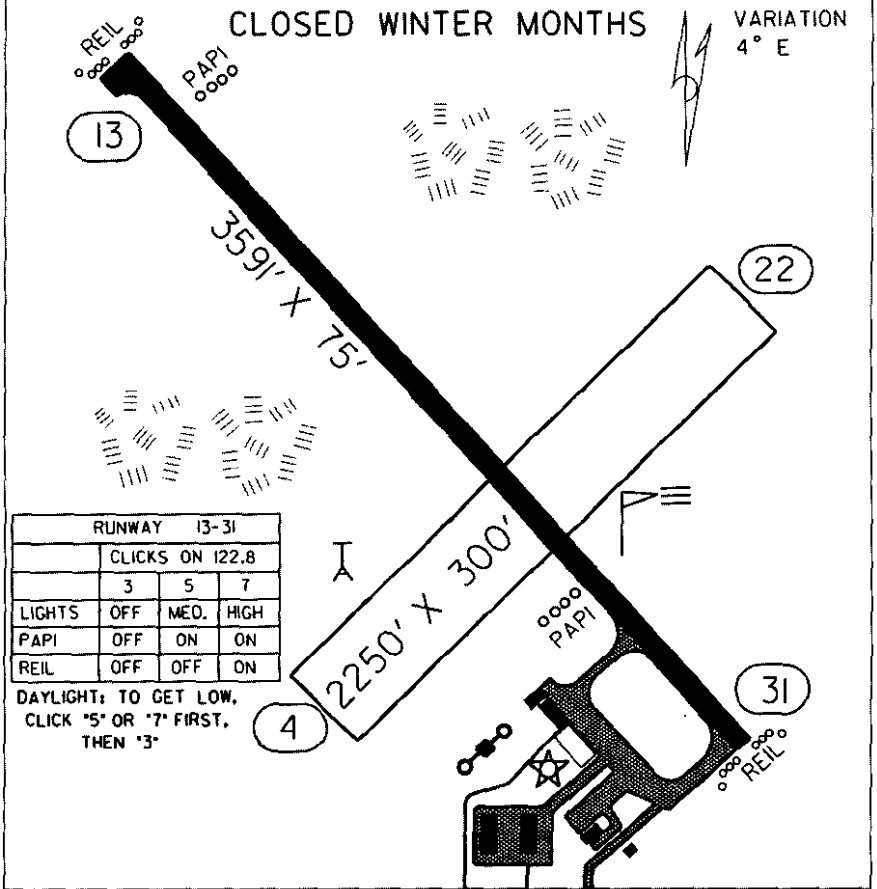

RUNWAY 13-31			
	CLICKS ON 122.8		
	3	5	7
LIGHTS	OFF	MED.	HIGH
PAPI	OFF	ON	ON
REIL	OFF	OFF	ON

DAYLIGHT: TO GET LOW, CLICK "5" OR "7" FIRST, THEN "3"

JACKSON MUNICIPAL AIRPORT JACKSON

Karlstad - 23D

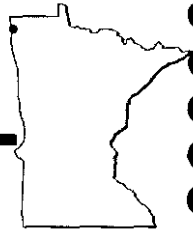

Airport Manager:	Wayne Ruud - 218-436-2178
Contact Person:	Wayne Ruud - 218-436-2178
Chamber of Com:	None
Aero Cht Coord:	3-B
AWOS/ASOS:	No
MnWAS Loc/Hrs:	NA
Attended:	Unattended
Fuel:	None
Self Service Fuel:	No
After Hrs Service:	None
FBO(s):	None
Ground Transport:	None
Food Service:	None
Dining:	Grandma's 59'er Drive Inn - 218-436-5900 - 1 Mile Sunny Day Cafe - 218-436-2402 - 1 Mile
Lodging:	North Star Motor Inn - 218-436-2494 - 1 Mile
Airport Events:	None Reported
Underwing Camp:	No
Campgrounds:	16 Campsites At Moose Park - 1 Mile
Golf Courses:	Karlstad Municipal Golf Club - Holes: 9
Local Attractions:	Moose Park - Moose Fest In August
Comments:	None

FIELD ELEV. 1025′ (23D) KARLSTAD

VICINITY MAP

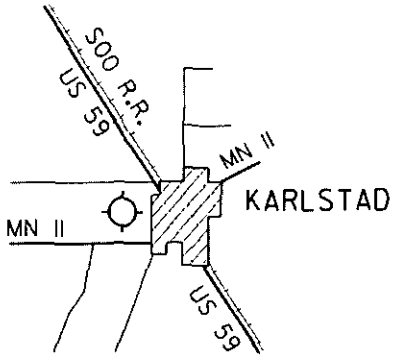

SEC. CH: TWIN CITIES (N)
LAT: 48° 34.8′
LONG: 96° 32.5′
COMM: CTAF: 122.9
MPLS CTR: 132.15
RNAV: (HML 112.4) R122 D28.7
TPA: 1825′ (800′)

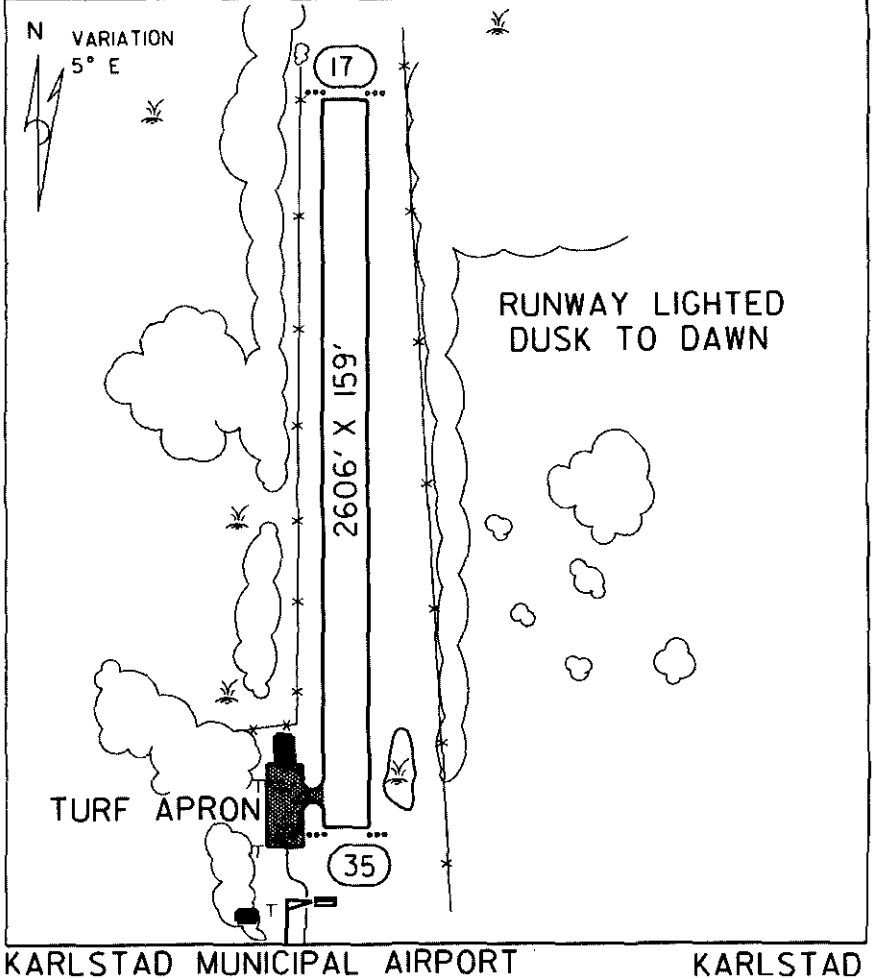

KARLSTAD MUNICIPAL AIRPORT KARLSTAD

Le Sueur - 12Y

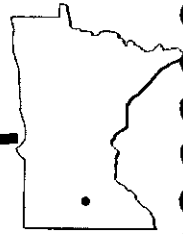

Airport Manager:	Dean Kunze - 507-665-2266 - dkunze@rtsmn.com
Contact Person:	Dean Kunze - 507-665-9904 - dkunze@rtsmn.com
Chamber of Com:	507-665-2501 - www.co.le-sueur.mn.us
Aero Cht Coord:	12-H
AWOS/ASOS:	No
MnWAS Loc/Hrs:	NA
Attended:	Unattended
Fuel:	100LL
Self Service Fuel:	Visa, Mastercard
After Hrs Service:	507-665-3313
FBO(s):	None
Ground Transport:	City Transit Bus
Food Service:	None
Dining:	The Le Sueur Diner - 1 Mile
Lodging:	Downtown Motel - 1 Mile
Airport Events:	None Reported
Underwing Camp:	Yes
Campgrounds:	Peaceful Valley - 2 Miles
Golf Courses:	Le Sueur Country Club - .50 Mile
Local Attractions:	Mayo House & Museum Green Giant Museum
Comments:	None

VICINITY MAP

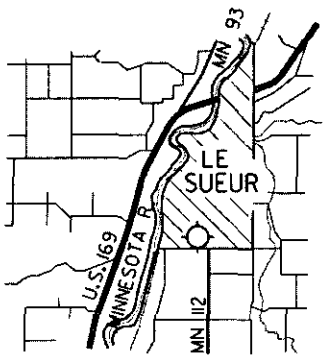

SEC. CH: OMAHA NORTH
LAT: 44° 26.3'
LONG: 93° 54.8'
COMM:
CTAF: 122.9 ACTIVATE 122.8 (L)
MPLS CTR: 135.0
RNAV: (MKT 110.8) R353 D13.1
TPA: 1668' (800')

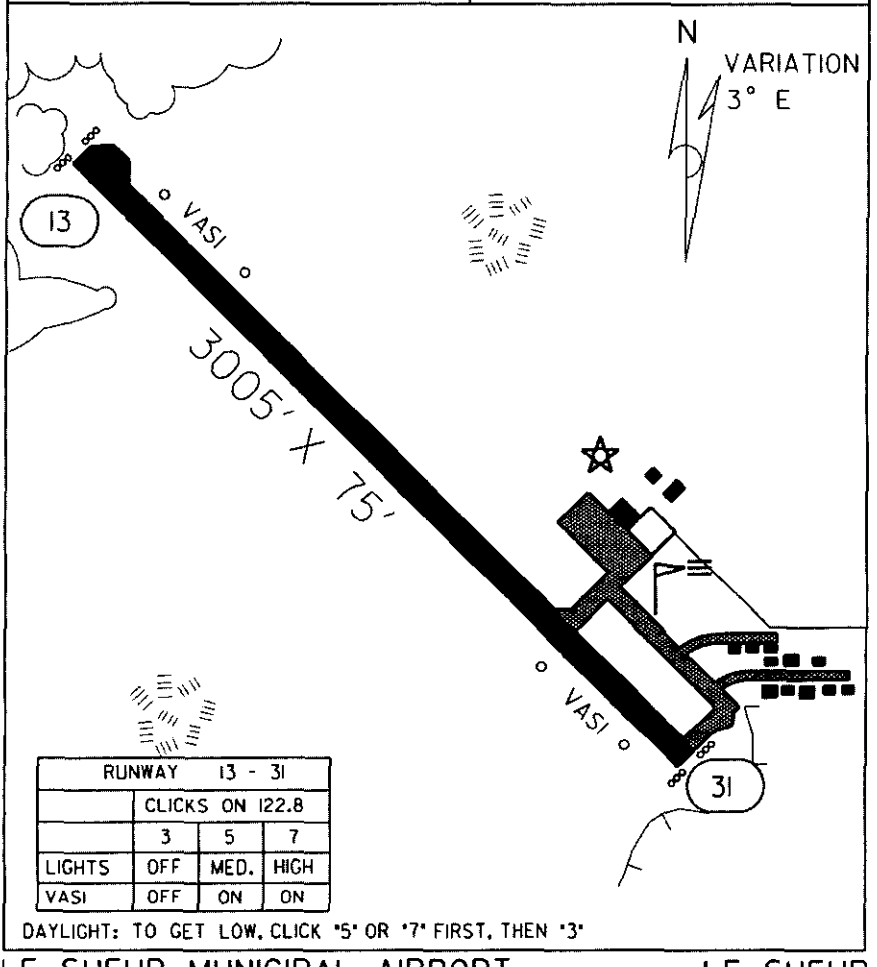

RUNWAY 13 - 31			
	CLICKS ON 122.8		
	3	5	7
LIGHTS	OFF	MED.	HIGH
VASI	OFF	ON	ON

DAYLIGHT: TO GET LOW, CLICK '5' OR '7' FIRST, THEN '3'

Litchfield - LJF

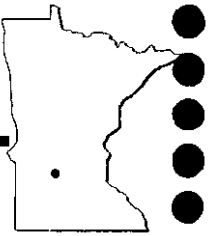

Airport Manager:	Glenn E. Young - 320-693-8571 - geyoung@hutchtel.net
Contact Person:	Glenn E. Young - 320-693-8571 - geyoung@hutchtel.net
Chamber of Com:	320-693-8184 - www.litch.com
Aero Cht Coord:	10-F
AWOS/ASOS:	320-693-6456 - VOR 109.0
MnWAS Loc/Hrs:	Arrival/Departure Building - Call 320-693-8571 For Combination
Attended:	Unattended
Fuel:	100LL, Jet A
Self Service Fuel:	Texaco, Visa, Mastercard
After Hrs Service:	320-693-8571
FBO(s):	None
Ground Transport:	Courtesy Car
Food Service:	None
Dining:	Golf Club (Peter's) - 320-693-6425 - 2 Miles Farmer's Daughter - 320-693-8211 - 3 Miles
Lodging:	Ripley Motel - 320-693-3227 - 1.50 Miles Scottwood Motel - 320-693-2496 - 2.50 Miles AmericInn Lodge & Suites - 320-693-1600 - 2.50 Miles
Airport Events:	None Reported
Underwing Camp:	Yes
Campgrounds:	Lake Ripley
Golf Courses:	Litchfield - Holes: 18
Local Attractions:	Lake Ripley G.A.R. Hall-Museum Civil War Museum
Comments:	Monitor 122.9 For Traffic

FIELD ELEV. 1140' (LJF) LITCHFIELD

VICINITY MAP

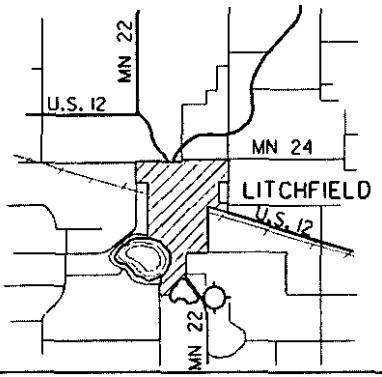

SEC. CH: TWIN CITIES (S)
LAT: 45° 05.8'
LONG: 94° 30.4'
COMM: CTAF: 122.9(L)
AWOS: 109.0 VOR
RCO FSS: 122.1R 109.0T
MPLS CTR: 125.5
RNAV: (DWN 109.0) R277 D2.3
TPA: 1940' (800')
APPROACH: GPS, VOR-DME, RNAV & VOR

RUNWAY 13 - 31			
	CLICKS ON 122.9		
	3	5	7
LIGHTS	OFF	MED	HIGH
REIL	OFF	ON	ON
PAPI	OFF	ON	ON

DAYLIGHT: TO GET LOW CLICK "5" OR "7" FIRST THEN "3"

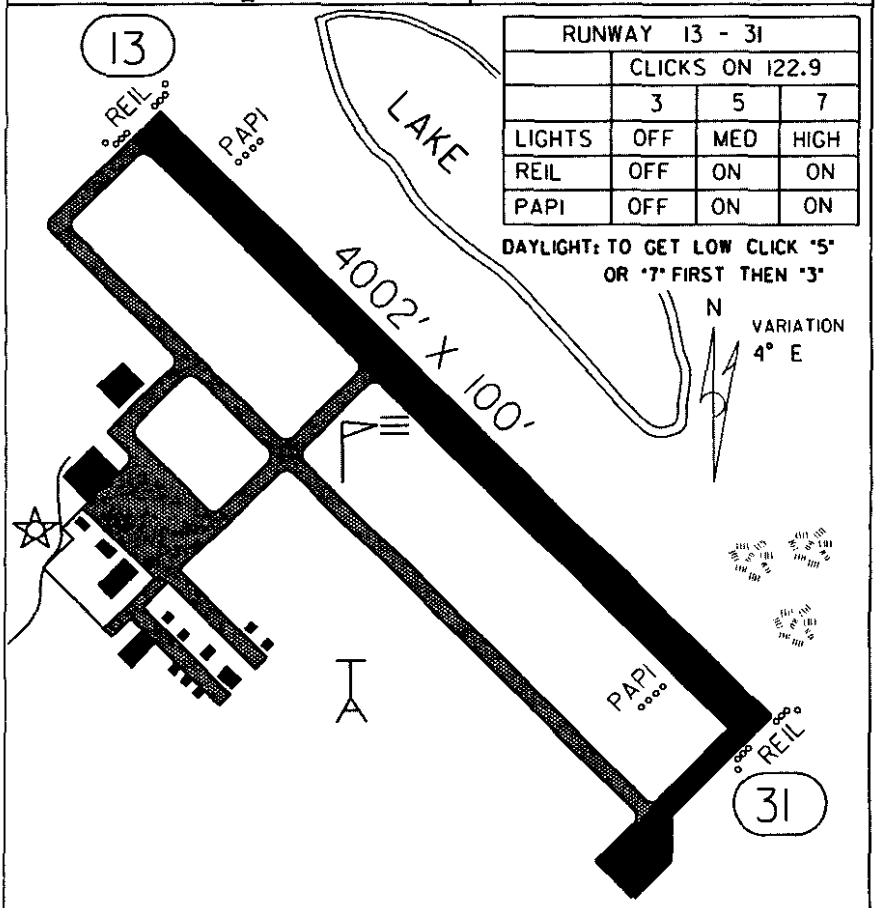

LITCHFIELD MUNICIPAL AIRPORT LITCHFIELD

Little Falls - LXL

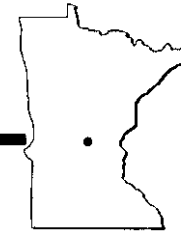

Airport Manager:	Tom Olson - 320-632-0822
Contact Person:	Big Sky Aviation, Inc. - 320-616-5525
Chamber of Com:	320-632-5155 - www.littlefallsmnchamber.com
Aero Cht Coord:	9-G
AWOS/ASOS:	320-632-6791 - NDB 359
MnWAS Loc/Hrs:	Arrival/Departure Building - Same As Attendance Schedule
Attended:	All/All/0800-1700
Fuel:	100LL
Self Service Fuel:	Visa, Mastercard, Discover. American Express
After Hrs Service:	320-632-9480
FBO(s):	Big Sky Aviation, Inc. - 320-616-5525
Ground Transport:	Taxi - 320-632-4104 Car Rental - Little Falls Dodge - 320-632-2908
Food Service:	Vending Machines
Dining:	Jason's - 320-632-2501 - 2 Miles Cabin Fever - 320-632-2356 - 3 Miles Perkins - 320-632-5610 Many Fast Food Restaurants
Lodging:	Country Inn - 320-632-1000 Super 8 Motel - 320-632-2351 AmericInn Motel - 320-632-1964
Airport Events:	None Reported
Underwing Camp:	Yes
Campgrounds:	Lindbergh State Park
Golf Courses:	18-Hole Public Course - 320-616-5520
Local Attractions:	Lindbergh State Park Lindbergh Interpretive Center Pine Grove Park
Comments:	Boyhood Home Of Charles Lindbergh, Visit His Home And Museum Arts & Crafts & Antique Auto Show - Second Weekend Of September

FIELD ELEV. 1122' (LXL) LITTLE FALLS

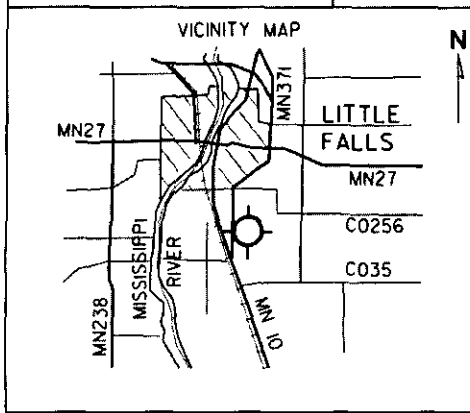

SEC. CH: TWIN CITIES (S)
LAT: 45° 57.0'
LONG: 94° 21.0'
COMM: CTAF: 122.8 (L)
AWOS: 359 NDB
MPLS CTR: 118.05
GCO: 121.725
RNAV: (BRD 116.9) R206 D27.4
NDB: (LXL) 359
TPA: 1922' (800')
APPROACH: GPS & NDB

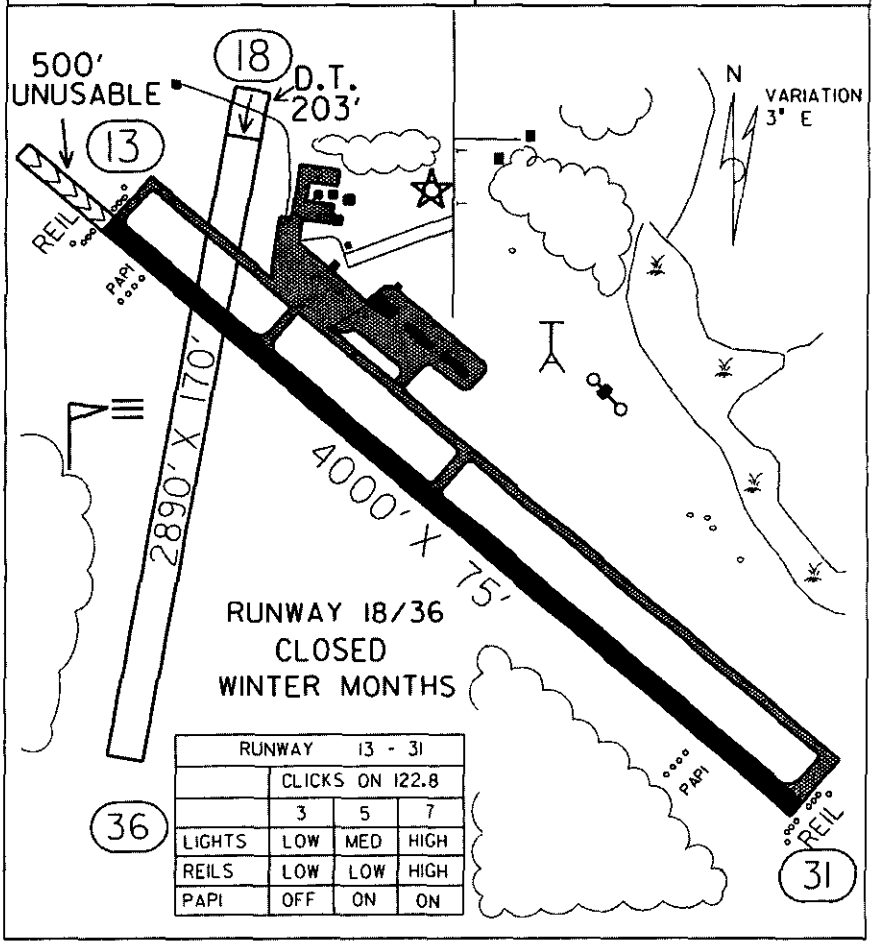

RUNWAY 13 - 31			
	CLICKS ON 122.8		
	3	5	7
LIGHTS	LOW	MED	HIGH
REILS	LOW	LOW	HIGH
PAPI	OFF	ON	ON

LITTLE FALLS - MORRISON COUNTY AIRPORT LITTLE FALLS
(LINDBERGH FIELD)

Littlefork - 13Y

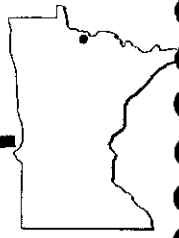

Airport Manager:	Doug Henrickson - 218-278-4181
Contact Person:	Doug Henrickson - 218-278-6710
Chamber of Com:	218-278-6617
Aero Cht Coord:	4-H
AWOS/ASOS:	No
MnWAS Loc/Hrs:	NA
Attended:	Unattended
Fuel:	None
Self Service Fuel:	No
After Hrs Service:	None
FBO(s):	None
Ground Transport:	None
Food Service:	None
Dining:	DJ's Big Spoon - 218-278-6613 - 1.50 Miles Hometown Cafe & Motel - 218-278-4788 - 1.50 Miles Northern Echo - 218-278-6653 - 1.50 Miles
Lodging:	Gail's Country Cutter - 218-278-6222 - 1.50 Miles Hometown Café & Motel - 218-278-4788 - 1.50 Miles
Airport Events:	None Reported
Underwing Camp:	No
Campgrounds:	Lofgren Park - 1.50 Miles
Golf Courses:	International Falls - 19 Miles
Local Attractions:	Littlefork River
Comments:	None

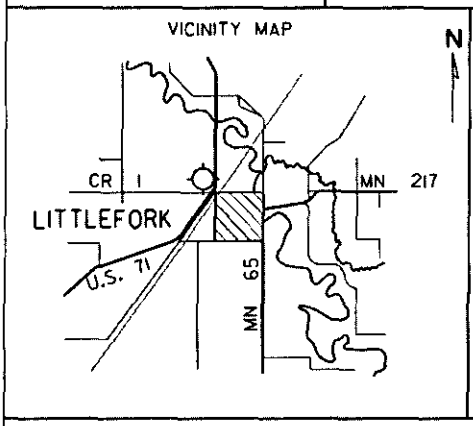

SEC. CH: TWIN CITIES (N)
LAT: 48°25.0'
LONG: 93°35.2'
COMM: CTAF: 122.9
MPLS CTR: 120.9
RNAV: (INL 111.0) R214 D11.6
TPA: 1940' (795')

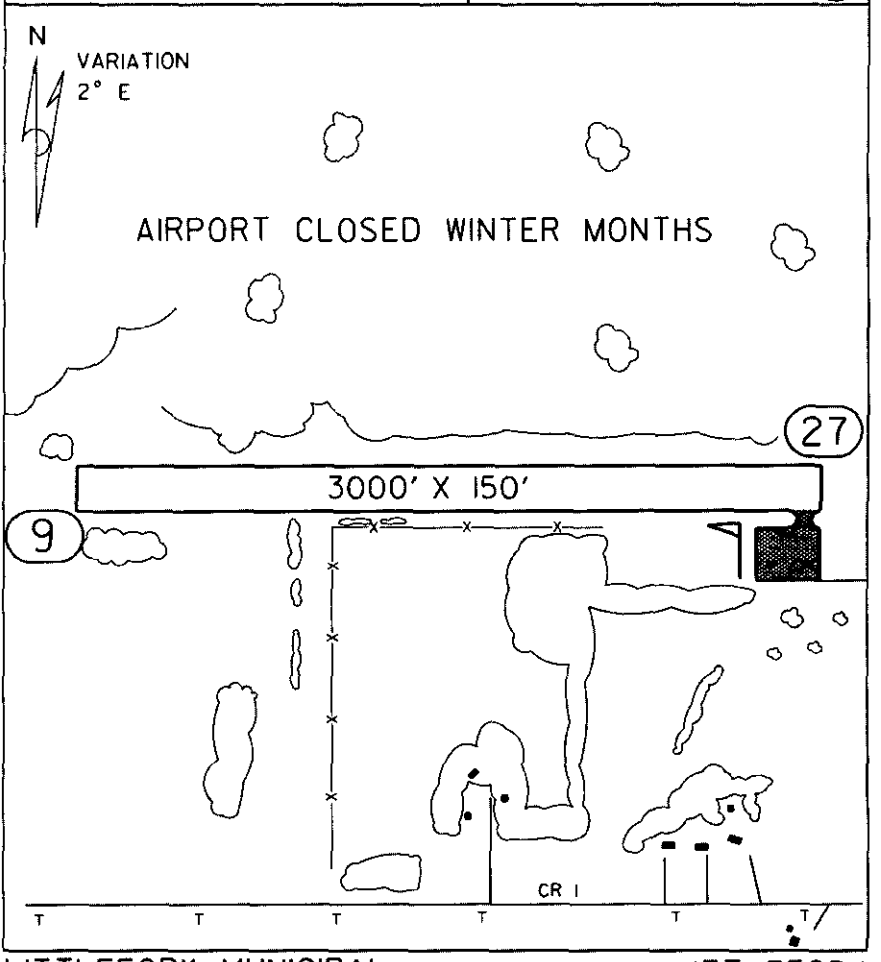

Long Prairie - 14Y

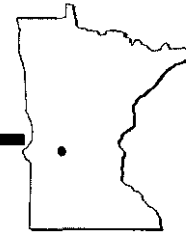

Airport Manager:	Grant Eldred - 320-732-1940
Contact Person:	Grant Eldred - 320-732-6920
Chamber of Com:	320-732-2514
Aero Cht Coord:	9-F
AWOS/ASOS:	No
MnWAS Loc/Hrs:	Arrival/Departure Building - 24 Hours
Attended:	All/All/All
Fuel:	100LL
Self Service Fuel:	No
After Hrs Service:	320-732-3827
FBO(s):	Prairie Aviation - 320-732-2334 - 122.9
Ground Transport:	Courtesy Car Available 24 Hours
Food Service:	Pop
Dining:	Subway - 5 Miles Griff's Pizza - 5 Miles Gene O's - 5 Miles Pier 71 - 5 Miles Dairy Queen - 5 Miles Hardee's - 5 Miles
Lodging:	Flamingo Motel - 320-732-6118 - 5 Miles Super 8 Motel - 5 Miles
Airport Events:	None Reported
Underwing Camp:	Yes
Campgrounds:	Lake Osakis Campgrounds Big Birch Campgrounds Sauk Centre Campgrounds R & L Campgrounds - 6 Miles Big Sauk Resort
Golf Courses:	Long Prairie - Holes: 18 Sauk Centre - Holes: 9 & 18 Eagle Bend - Holes: 9
Local Attractions:	Good Swimming Lake & Park In Long Prairie Museums (Todd County & Christie House)
Comments:	People welcome to fly in to camp. Bathroom facility in pilot's lounge. Grill & picnic table. Fuel available 24 hours.

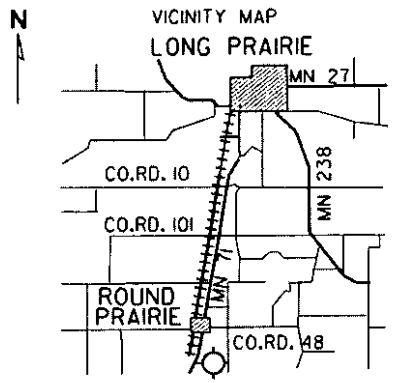

SEC. CH: TWIN CITIES (S)
LAT: 45°53.9'
LONG: 94°52.4'
COMM: CTAF: 122.9
MPLS CTR: 126.1
RNAV: (AXN 112.8) R096 D15.5
TPA: 2130' (797')

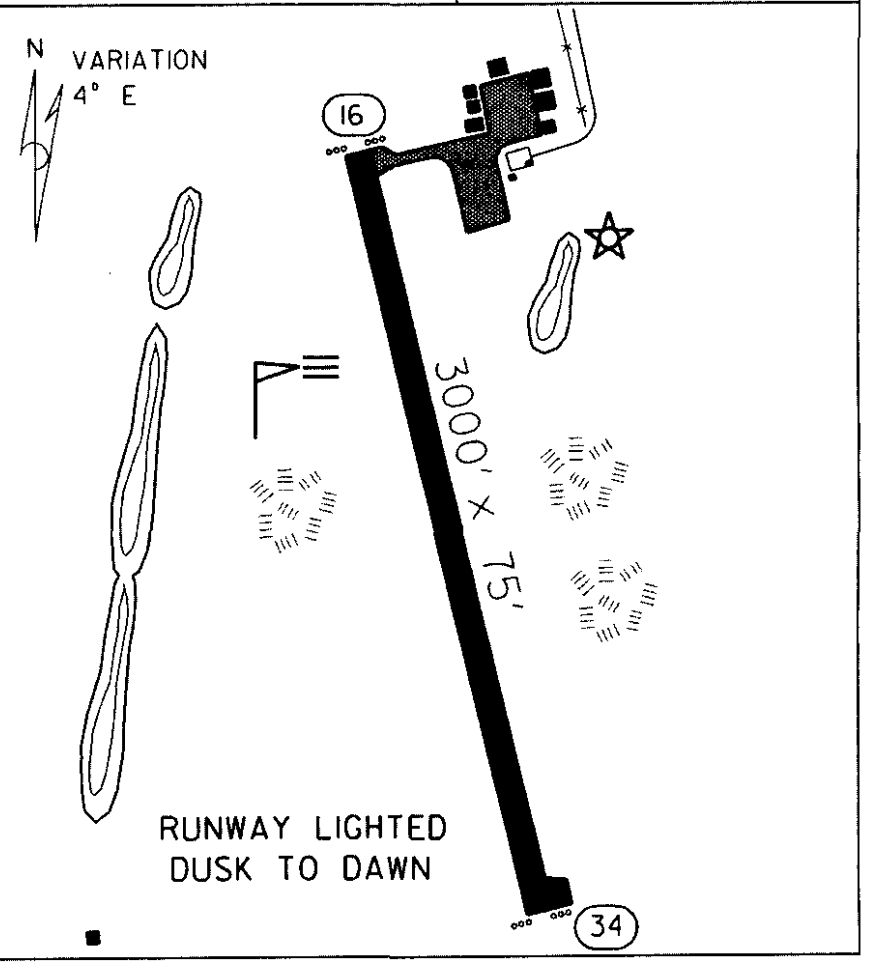

Longville - XVG

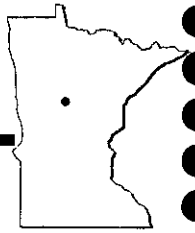

Airport Manager:	Arlene Schossow - 218-363-2022 - cityoflo@uslink.net
Contact Person:	City Offices - 218-363-2022 - cityoflo@uslink.net
Chamber of Com:	800-756-7583 - www.longville.com
Aero Cht Coord:	7-G
AWOS/ASOS:	218-363-3347 - NDB 392
MnWAS Loc/Hrs:	Arrival/Departure Building - 24 Hours
Attended:	Unattended
Fuel:	100LL
Self Service Fuel:	Visa, American Express, Mastercard, Discover
After Hrs Service:	None
FBO(s):	None
Ground Transport:	Eric Myrha Ford - 800-266-9702 Or 218-547-1412 In Walker, MN
Food Service:	None
Dining:	Patrick's Fine Dining - 218-363-2995- .75 Mile Redbird Cafe - 218-363-2210 Frosty's - 218-363-2299 Florio's - 218-363-3663 Docksider MLS - 218-363-9703 Common Grounds - 218-363-2992
Lodging:	Pines Motel - 218-363-2035 - .25 Mile Longville Inn - 218-363-2400 - .50 Mile Girl Lake Resort - 218-363-2371 - .50 Mile Journey's End Resort - 218-363-2601 - 1 Mile Camp Of My Dreams (B&B) - 218-363-2507 - .25 Mile
Airport Events:	None Reported
Underwing Camp:	No
Campgrounds:	Austin Swamp - 1.25 Miles
Golf Courses:	Ridgewood Golf Course - 5 Miles Chippewa National Golf Course - 8 Miles
Local Attractions:	Women Lakes Chain
Comments:	Airport Manager's Phone & Information Phone Hours - 8:30 A.M. - 4:00 P.M. - Monday-Friday Longville Lakes Clinic - 218-363-3300 Longville City Hall - 218-363-2022 Cass County Sheriff's Office (Non-Emergency) - 218-547-1424 Time & Temperature - 218-547-3535 Weather machine, restrooms & pilot lounge located in City Hall located immediately west of the hangar area - entry code is sum of the numbers in the CTAF (14).

FIELD ELEV. 1334′ (XVG) LONGVILLE

VICINITY MAP

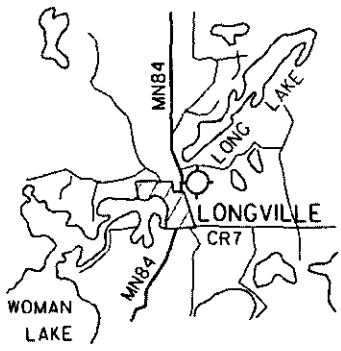

SEC. CH: TWIN CITIES (N)
LAT: 46° 59.4′
LONG: 94°12.2′
COMM: CTAF: 122.9 (L)
AWOS: 392 NDB
MPLS CTR: 118.05
RNAV: (GPZ III.4) R245 D31.1
NDB: (XVG) 392
TPA: 2135′ (800′)
APPROACH: NDB, RNAV, GPS

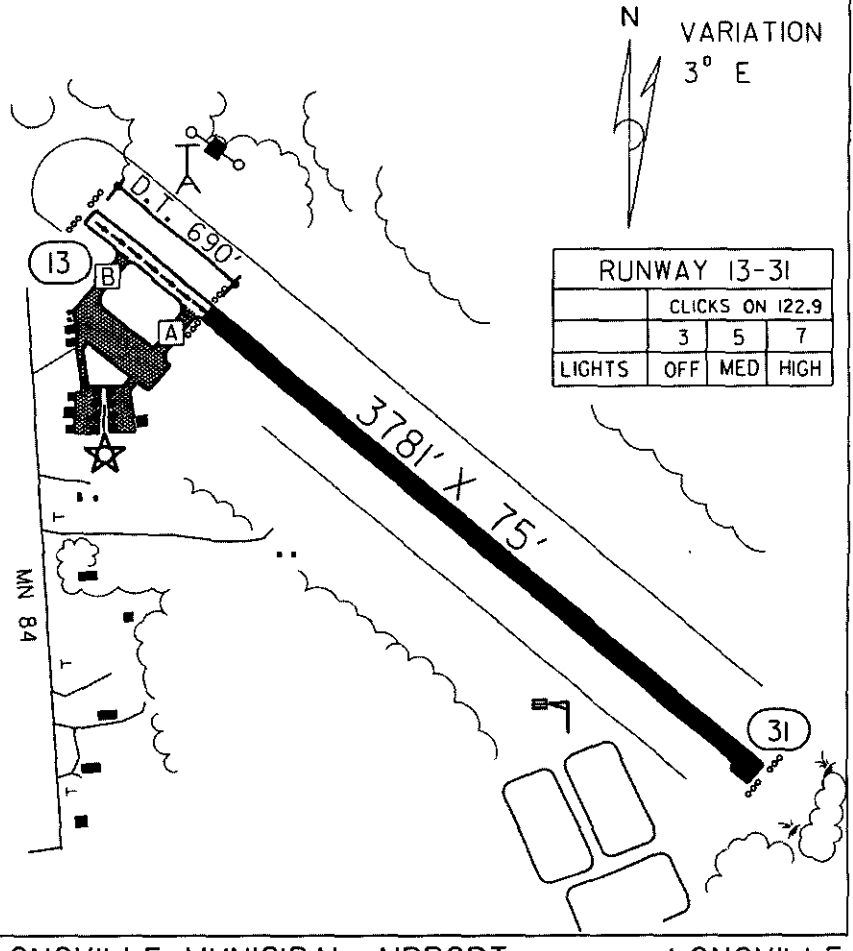

RUNWAY 13-31			
	CLICKS ON 122.9		
	3	5	7
LIGHTS	OFF	MED	HIGH

LONGVILLE MUNICIPAL AIRPORT LONGVILLE

Luverne - D19

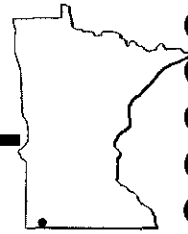

Airport Manager:	Darrell Huiskes - 507-920-8520 - dhuiskes@cityofluverne.org
Contact Person:	Darrell Huiskes - 507-283-2542 - dhuiskes@cityofluverne.org
Chamber of Com:	507-283-4061 - www.luvernemn.com
Aero Cht Coord:	13-C
AWOS/ASOS:	No
MnWAS Loc/Hrs:	Arrival/Departure Building - 24 Hours
Attended:	Apr-Nov/Mon-Fri/0830-1600
Fuel:	100LL
Self Service Fuel:	All Major Credit Cards
After Hrs Service:	507-449-5041
FBO(s):	None
Ground Transport:	Courtesy Car Rental Cars
Food Service:	None
Dining:	Magnolia Steak House - 507-283-9161
Lodging:	Super 8 Motel - 507-283-9541 - 1 Mile
Airport Events:	None Reported
Underwing Camp:	Yes
Campgrounds:	State Park
Golf Courses:	Luverne Country Club Golf Course
Local Attractions:	Blue Mound State Park Buffalo Days - First Saturday In June Golf Course Tri-State Band Festival - Last Sunday In September
Comments:	City Of Luverne Web Site - www.cityofluverne.com Aircraft storage & free tiedowns. Buffalo Days first weekend in June every year. Free courtesy car, pilot lounge open 24 hours.

VICINITY MAP

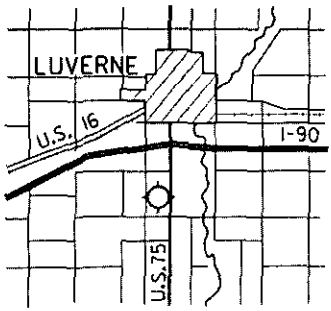

N

SEC. CH: OMAHA NORTH
LAT: 43° 37.3'
LONG: 96° 13.0'
COMM: CTAF: 122.7
SIOUX FALLS APP: 126.9
RNAV: (FSD 115.0) R085 D24.2
TPA: 2230' (799')

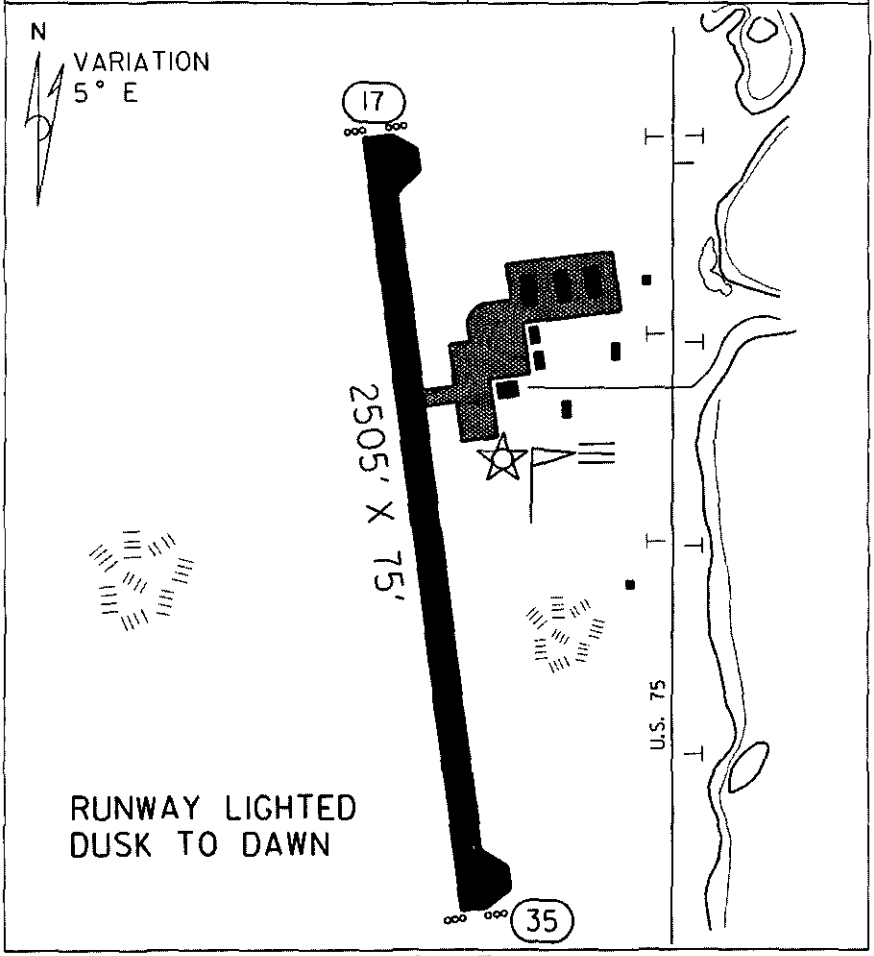

Madison - DXX

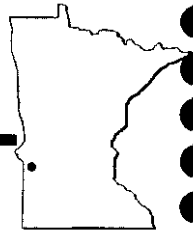

Airport Manager:	Dennis Zimmer - 320-598-3467
Contact Person:	Dennis Zimmer - 320-598-3467
Chamber of Com:	320-598-7301 - None
Aero Cht Coord:	11-C
AWOS/ASOS:	320-598-3863 - NDB 341
MnWAS Loc/Hrs:	D & D Aviation - 24 Hours
Attended:	All/Mon-Sat/0800-1900
Fuel:	100LL
Self Service Fuel:	No
After Hrs Service:	507-223-5769
FBO(s):	D & D Aviation - 320-598-3467 - 122.8
Ground Transport:	Courtesy Car - Call Ahead
Food Service:	Pop Machine Candy Bars
Dining:	Lou's Lodge - 320-598-7518 - 3 Miles
Lodging:	None
Airport Events:	Annual Fly-In Breakfast - Fourth Sunday In September
Underwing Camp:	Yes
Campgrounds:	Lac Qui Parle State Park - 15 Miles Park Jacobson Park - 2 Miles
Golf Courses:	Madison Country Club - 2.50 Miles
Local Attractions:	Annual Summerfest - Second Weekend In June Stock Car Racing - Sundays During The Summer Octoberfest - Second Week In November County Fair - Second Weekend In September
Comments:	City Hall - 320-598-7373 Runway 8/26 Closed Winter Months

FIELD ELEV. 1082' (DXX) MADISON

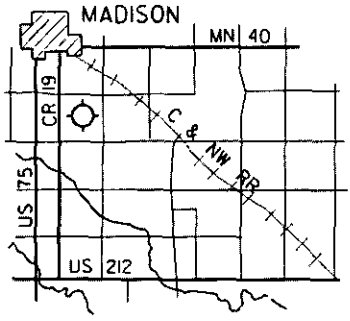

N

SEC. CH: TWIN CITIES (S)
LAT: 44° 59.2'
LONG: 96° 10.7'
COMM: CTAF: 122.8(L)
AWOS: 341 NDB
RCO FSS: 122.3
MPLS CTR: 128.5
RNAV: (MVE 111.6) R268 D19.9
TPA: 1880' (798')
APPROACH: GPS & NDB

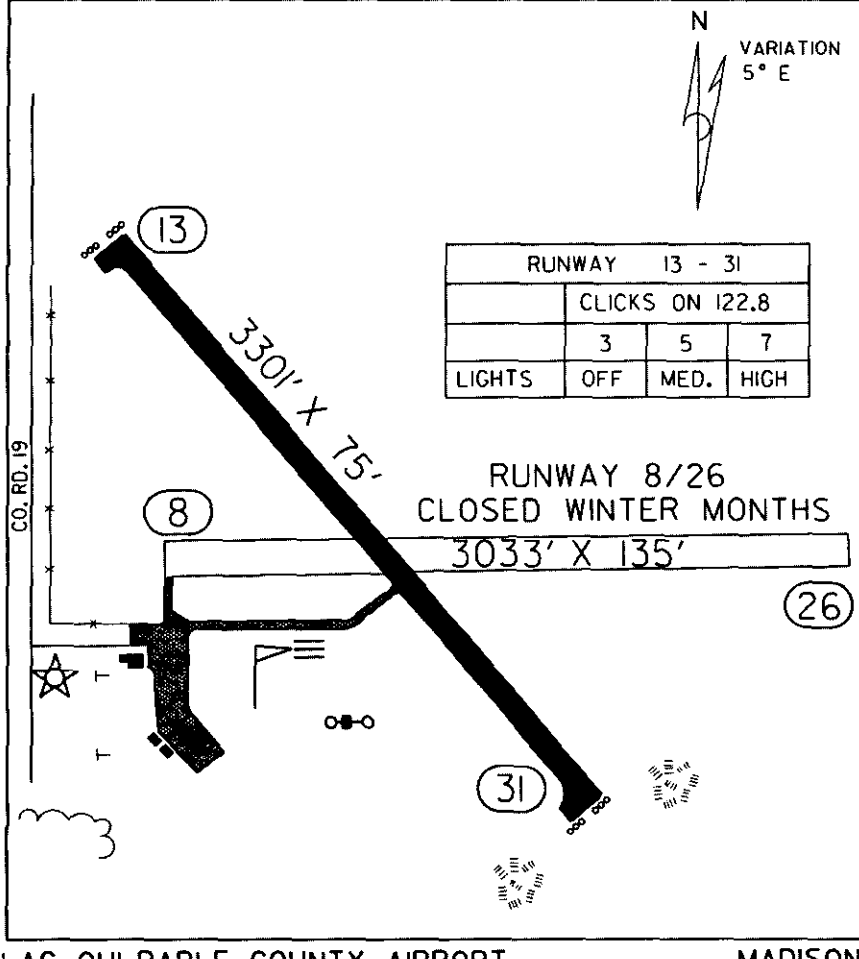

RUNWAY 13 - 31			
	CLICKS ON 122.8		
	3	5	7
LIGHTS	OFF	MED.	HIGH

LAC QUI PARLE COUNTY AIRPORT MADISON
(BUD FRYE FIELD)

Mahnomen - 3N8

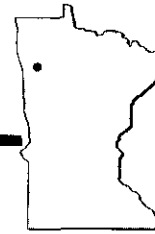

Airport Manager:	Bill Nelson - 218-935-5650
Contact Person:	Mike Nelson - 218-935-5076
Chamber of Com:	218-935-2573
Aero Cht Coord:	6-D
AWOS/ASOS:	No
MnWAS Loc/Hrs:	NA
Attended:	Unattended
Fuel:	100LL
Self Service Fuel:	No
After Hrs Service:	218-935-5650
FBO(s):	None
Ground Transport:	Limo Service From The Airport Any Time Of Day
Food Service:	None
Dining:	Shooting Star Casino - 800-453-STAR - 4.50 Miles Red Apple Cafe - 218-935-9918 Pinehurst Resort Dining Room - 218-935-5745 Grindestone - 218-935-5056 Hilltop Supper Club - 218-473-2652
Lodging:	Shooting Star Casino - 800-453-STAR - 4.50 Miles Stardust Suites - 218-935-2761 - 4.50 Miles Pinehurst Resort - 218-935-5745
Airport Events:	None Reported
Underwing Camp:	Yes
Campgrounds:	R.V. Camping At Casino Camping At Fairgrounds
Golf Courses:	Mahnomen Country Club - 218-935-5188 - 5 Miles
Local Attractions:	Indoor swimming pool & tennis court at school and at the Casino, many resorts around the Mahnomen Area. Golden Eagle Bingo - 218-935-5385. Shooting Star Casino - 800-453-STAR. Gateway to Itasca State Park.
Comments:	Call in advance for fuel. Mahnomen Airport has free tiedowns. The Casino will pick up at the Airport any time of the day, seven days a week, use phone in the Airport Office & call 800-453-STAR. Additional Airport Information phone - 218-935-9933 or 218-935-5650.

VICINITY MAP

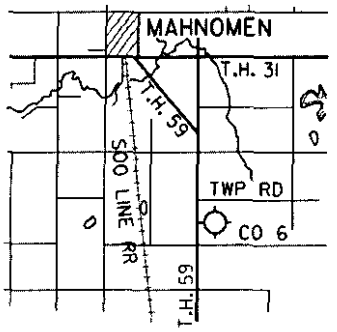

N

SEC. CH: TWIN CITIES (N)
LAT: 47° 15.6'
LONG: 95° 55.7'
COMM: CTAF: 122.9
MPLS CTR: 134.75
RNAV: (DTL III.2) R350 D30.6
TPA: 1800' (556')

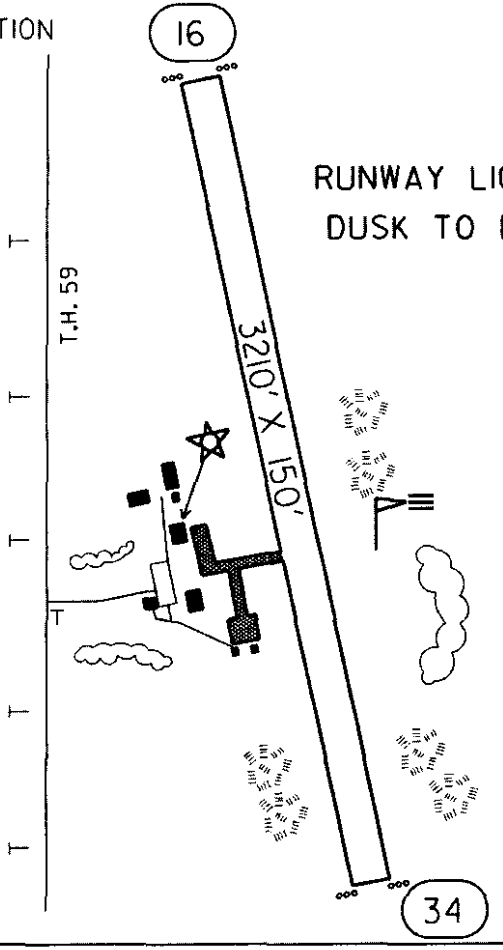

RUNWAY LIGHTED
DUSK TO DAWN

Mankato - MKT
flymankato.com

Airport Manager:	Mark Smith - 507-625-6006 - msmith@flymankato.com
Contact Person:	North Star Aviation, Inc. - 507-625-6006 - northstar@flymankato.com
Chamber of Com:	800-657-4733 - www.mankato.com
Aero Cht Coord:	12-H
AWOS/ASOS:	507-625-3726 - VOR 110.8
MnWAS Loc/Hrs:	Arrival/Departure Building-Flight Inst. Rm. - Monday-Friday, 7:00 A.M.-8:00 P.M., Saturday-Sunday, 8:00 A.M.-7:00 P.M. Arrival/Departure Building-Transient Area - Business Hours
Attended:	All/M-F/0700-2000, All/S-S/0800-1900
Fuel:	100LL, Jet A
Self Service Fuel:	No
After Hrs Service:	None
FBO(s):	Mankato Aviation, Inc. - 507-625-2511 North Star Aviation, Inc. - 507-625-6006 - 122.725 - northstar@flymankato.com - www.flymankato.com
Ground Transport:	Kato Cab - 507-388-7433 Enterprise Rent-A-Car - 800-736-8222
Food Service:	Vending Machines; Catering
Dining:	Baker's Square - 507-345-4240 - 3.50 Miles; Applebee's - 507-386-1010 - 3 Miles; Red Lobster - 507-386-7007 - 3 Miles; Ground Round - 507-388-5559 - 3 Miles
Lodging:	Budgetel Inn - 800-428-3438 - 5 Miles; The Comfort Inn - 507-388-5107 - 5 Miles; Holiday Inn - 800-HOLIDAY; Best Western - 800-528-1234 - 5 Miles; Super 8 Motel - 800-800-8000; Riverfront Inn - 507-388-1638; Kato Economy Inn - 800-822-2521; Days Inn - 800-325-2525; Butler House Bed & Breakfast - 507-387-5055; Fairfield Inn - 800-228-2800; AmericInn Motel & Suites - 800-634-3444
Airport Events:	None
Underwing Camp:	Yes
Campgrounds:	State, County & City Facilities
Golf Courses:	North Links; Terrace View; Minneopa
Local Attractions:	Shopping; State, County & City Parks; Civic Center; Ski Hill; Walking; Biking; Hiking Trails Along The River & Throughout The Community
Comments:	Overnight hangar space available for most aircraft. Tiedown fee. City of Mankato Offices, Customer Service, 507-387-8692, P.O. Box 3368, Mankato, MN 56002-3368. Assistant Airport Manager - Kevin Baker - 507-345-3171

FIELD ELEV. 1020' (MKT) MANKATO

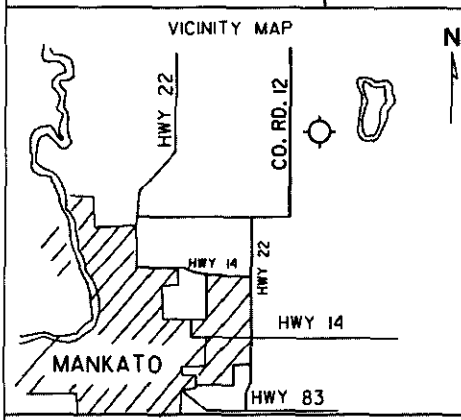

SEC. CH: OMAHA NORTH
LAT: 44° 13.3'
LONG: 93° 55.1'
COMM: CTAF: 122.725 (L)
AWOS: 110.8 VOR
RCO FSS: 122.1R 110.8T
MPLS CTR: 135.0
RNAV: (MKT 110.8) ON AIRPORT
TPA: 1820' (800')
APPROACH: ILS, GPS & VOR

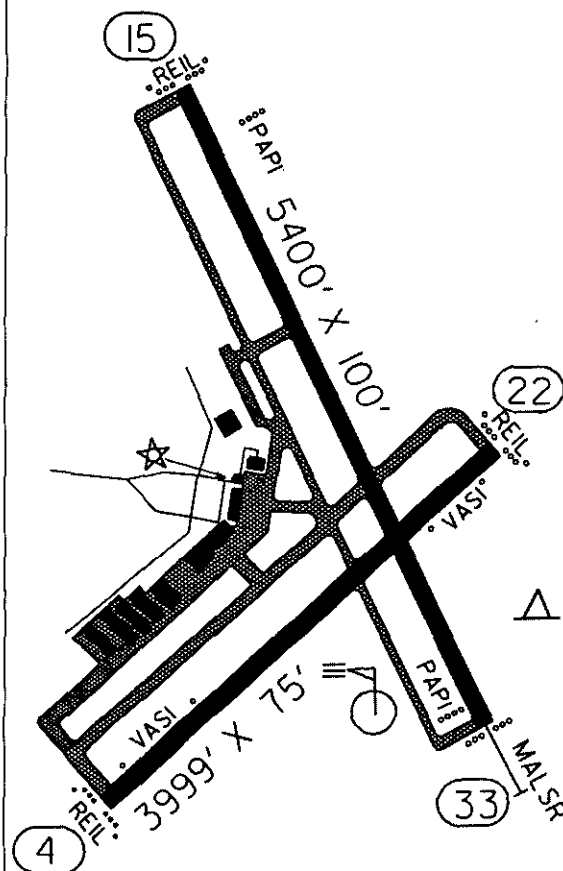

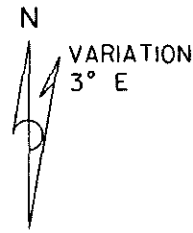

RUNWAY 15 - 33			
	CLICKS ON 122.725		
	3	5	7
LIGHTS	OFF/LOW	MED	HIGH
PAPI (33)	OFF	ON	ON
REIL (15)	OFF	ON	ON
MALSR	LOW	MED	HIGH
TAXI	OFF/LOW	MED	HIGH

RUNWAY 4 - 22			
	CLICKS ON 122.725		
	3	5	7
LIGHTS	OFF/LOW	MED	HIGH
VASI	OFF	ON	ON
REIL	OFF	ON	ON
TAXI	OFF	MED	HIGH

MANKATO REGIONAL AIRPORT (SOHLER FIELD) MANKATO

Maple Lake - MGG

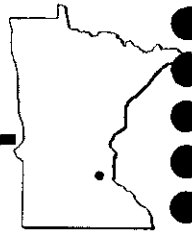

Airport Manager:	Gerald Sawatzke - 320-963-3738
Contact Person:	Gerald Sawatzke - 320-963-3738
Chamber of Com:	None
Aero Cht Coord:	10-H
AWOS/ASOS:	320-963-3300 - VHF 128.325
MnWAS Loc/Hrs:	Wright Aero, Inc. - Same As Attendance Schedule
Attended:	All/All/Daylight
Fuel:	100LL
Self Service Fuel:	No
After Hrs Service:	320-963-5967
FBO(s):	Wright Aero, Inc. - 320-963-5094 - 122.8
Ground Transport:	None
Food Service:	None
Dining:	Maple Lake Cafe - 320-963-3907 - 1.75 Miles
	Madigan's Pub & Grill, Inc. - 320-963-6660
Lodging:	Country Inn, Buffalo - 800-456-4000 - 8 Miles
	Super 8 Of Buffalo - 763-682-5930 - 8 Miles
Airport Events:	Fly-In - First Sunday After Labor Day
Underwing Camp:	Yes
Campgrounds:	Schroeder Resort - 6.50 Miles
Golf Courses:	Albion Ridges - 6 Miles
	Whispering Pines - 8 Miles
Local Attractions:	Resort Area
	Many Lakes
Comments:	None

VICINITY MAP

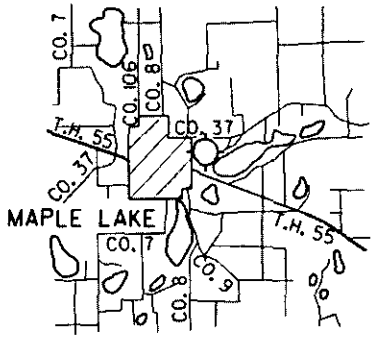

SEC. CH: TWIN CITIES (S)
LAT: 45° 14.2'
LONG: 93° 59.1'
COMM: CTAF: 122.8
AWOS: 128.325 VHF
MPLS APP: 126.5
RNAV: (DWN 109.0) R059 D21.8
TPA: 1828' (800')
APPROACH: GPS & VOR

N
VARIATION
3° E

RUNWAY LIGHTED
DUSK TO DAWN

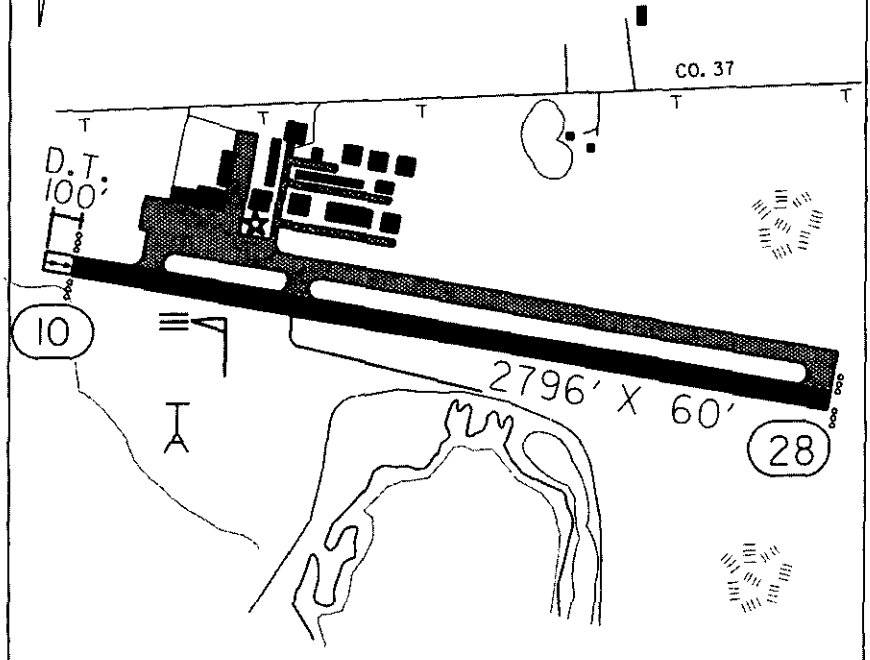

Marshall - MML

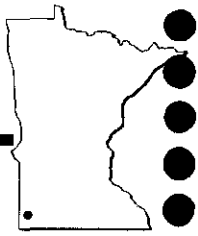

Airport Manager:	City Engineer - 507-537-6773
Contact Person:	Midwest Aviation - 507-532-3164 - midwest@iw.net
Chamber of Com:	507-532-4484 - www.marshall-mn.org
Aero Cht Coord:	12-D
AWOS/ASOS:	507-532-5269 - VOR 111.0
MnWAS Loc/Hrs:	Arrival/Depature Building - 24 Hours
Attended:	All/Mon-Fri/Daylight
Fuel:	100LL, Jet A
Self Service Fuel:	No
After Hrs Service:	507-532-3164
FBO(s):	Midwest Aviation Div of SW Aviation, Inc - 507-532-3164 - midwest@iw.net - www.midwestcharter.com
Ground Transport:	Taxi - 507-537-7006 Rental Cars - 507-532-3164 Or 507-532-3291
Food Service:	Vending Machines Delivery & Catering
Dining:	The Chalet - 507-532-4491 Embers - 507-537-0777 Hunan Lion - 507-532-9733 Perkins - 507-532-7381 Applebee's Bar & Grill - 507-532-0080
Lodging:	Best Western Marshall Inn - 507-532-3221 - 3 Miles Comfort Inn - 507-532-3070 - 3 Miles Traveler's Lodge - 507-532-5721 - 3 Miles Super 8 Motel - 507-537-1461 - 3 Miles Deluxe Motel - 507-532-4441 - 3 Miles American Suites - 507-537-9424
Airport Events:	Airshow - Call For Details
Underwing Camp:	Yes
Campgrounds:	Camden State Park - 6 Miles Southwest Of Marshall On Highway 23 Garvin County Park - 9 Miles South Of Marshall On Highway 59
Golf Courses:	Marshall Golf Club - 507-532-1622 - Holes: 18
Local Attractions:	Camden State Park City Parks/Recreational Facilities July Fourth Kite Celebration
Comments:	Additional After Hours Service Phone - 507-537-4691 Additional Airport Manager's Phone - 507-537-6706

FIELD ELEV. 1180' (MML) MARSHALL

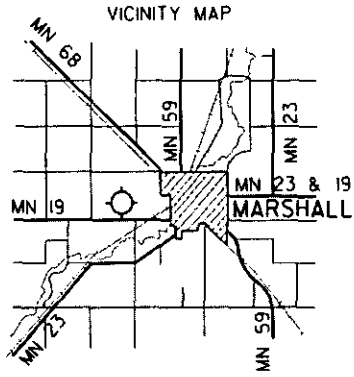

SEC. CH: OMAHA NORTH
LAT: 44° 27.0'
LONG: 95° 49.3'
COMM: CTAF: 122.8(L)
AWOS: 111.0 VOR
RCO FSS: 122.35
MPLS CTR: 127.1
GCO: 121.725
RNAV: (MML 111.0) ON AIRPORT
TPA: 1970' (790')
APPROACH: ILS, GPS, VOR-DME & VOR

RUNWAY 12 - 30			
	CLICKS ON 122.8		
	3	5	7
LIGHTS	LOW	MED	HIGH
VASI	ON	ON	ON
REIL(30)	ON	ON	ON
MALSR(12)	LOW	MED	HIGH

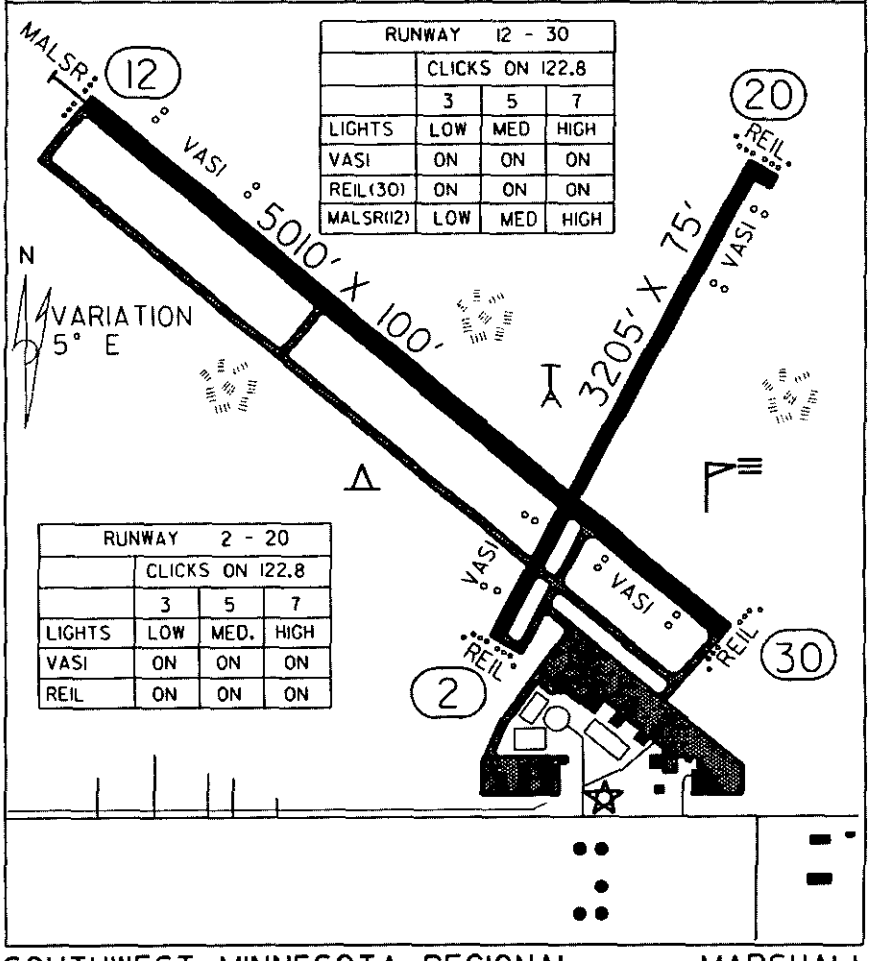

RUNWAY 2 - 20			
	CLICKS ON 122.8		
	3	5	7
LIGHTS	LOW	MED.	HIGH
VASI	ON	ON	ON
REIL	ON	ON	ON

SOUTHWEST MINNESOTA REGIONAL AIRPORT-MARSHALL (RYAN FIELD) MARSHALL

McGregor - 17Y

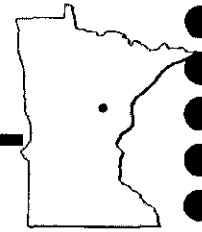

Airport Manager:	Larry Paukert - 218-768-2717 - mcg1@frontiernet.net
Contact Person:	Judy Cirilli - 218-768-2717 - mcg1@frontiernet.net
Chamber of Com:	218-768-3692 - www.aitkin.com/mcgregor
Aero Cht Coord:	7-I
AWOS/ASOS:	No
MnWAS Loc/Hrs:	Arrival/Departure Building - 24 Hours
Attended:	Unattended
Fuel:	Mogas, 100LL
Self Service Fuel:	Major Credit Cards
After Hrs Service:	None
FBO(s):	None
Ground Transport:	None
Food Service:	None
Dining:	Fireside Inn - 218-768-9971 - .25 Mile Subway - 218-768-7827 - .50 Mile Dairy Queen - 218-768-2050 - .50 Mile
Lodging:	Town & Country Motel - 218-768-3271 - 1 Mile Country Meadows Inn - 218-768-7378 Or 888-321-7378 - .50 Mile
Airport Events:	None Reported
Underwing Camp:	No
Campgrounds:	Big Sandy Dam Savanna Portage State Park Larson's Barn Campground Eagle Point Resort Aitkin Lake Resort
Golf Courses:	Savanna Golf Course & Supper Club
Local Attractions:	Wild Rice Days Lion's Corn Feed On Labor Day Weekend Rice Lake National Wildlife Refuge Savanna Portage State Park
Comments:	McGregor is located close to lakes, with four seasons of outdoor recreation. Fishing, hunting & snowmobiling are important activities. Additional Chamber of Commerce phone - 218-426-3648.

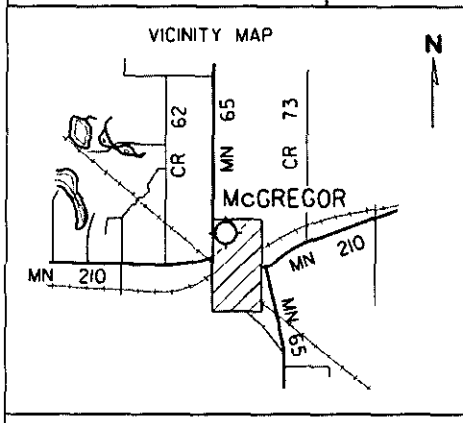

SEC. CH: TWIN CITIES (S)
LAT: 46° 37.1'
LONG: 93° 18.6'
COMM: CTAF: 122.9 (L)
MPLS CTR: 118.05
RNAV: (DLH 112.6) R252 D47
TPA: 2027' (800')

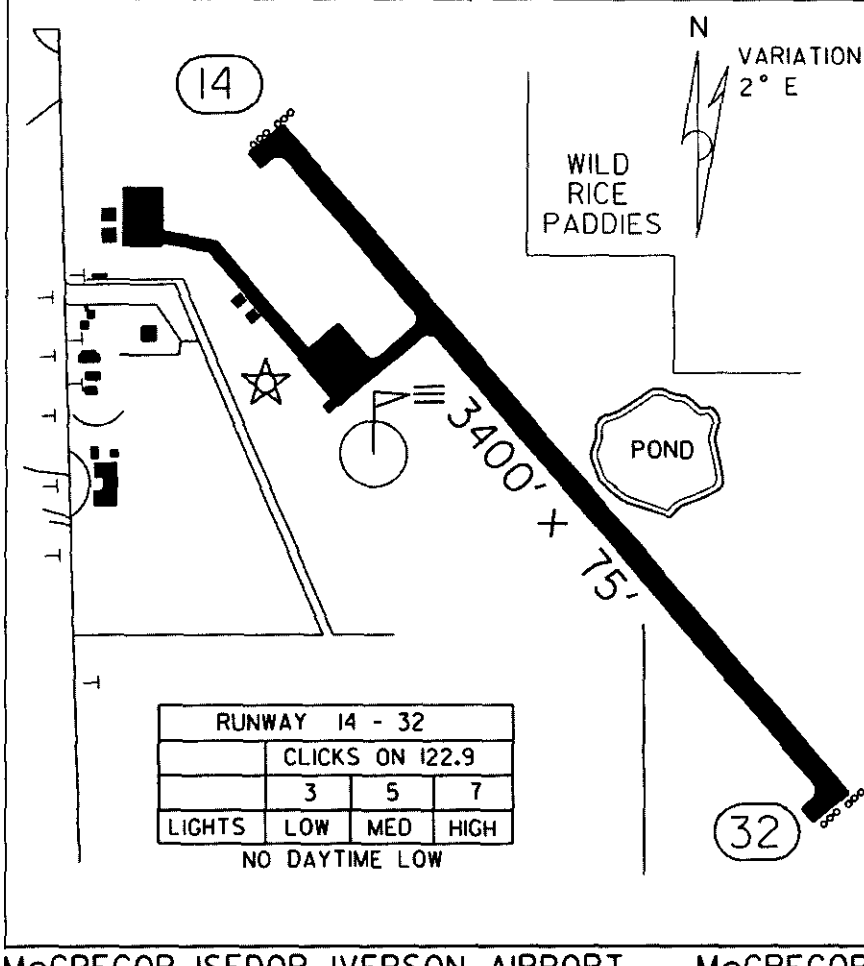

RUNWAY 14 - 32			
	CLICKS ON 122.9		
	3	5	7
LIGHTS	LOW	MED	HIGH

NO DAYTIME LOW

Milaca - 18Y

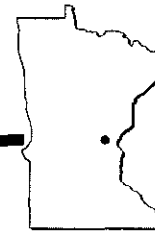

Airport Manager:	Steve Burklund - 320-983-3141 - sburklun@milacacity.com
Contact Person:	Steve Burklund - 320-983-2648 - sburklun@milacacity.com
Chamber of Com:	320-983-3140 - None
Aero Cht Coord:	9-H
AWOS/ASOS:	No
MnWAS Loc/Hrs:	Arrival/Departure Building - 24 Hours
Attended:	Unattended
Fuel:	100LL
Self Service Fuel:	No
After Hrs Service:	320-983-2381
FBO(s):	Mille Lacs Aviation - 320-983-3795 - 122.9
Ground Transport:	None
Food Service:	None
Dining:	Embers - 320-983-6288 - 1 Mile
Lodging:	Deluxe Motel - 320-983-3145 - 1 Mile Super 8 - 320-983-2660 - 1 Mile
Airport Events:	Fly-In Breakfast - First Sunday After Oshkosh/EAA Annual Convention
Underwing Camp:	Yes
Campgrounds:	None Reported
Golf Courses:	Milaca Golf Club - 320-983-2110
Local Attractions:	None
Comments:	Additional Airport Manager Phone - 320-983-6547

VICINITY MAP

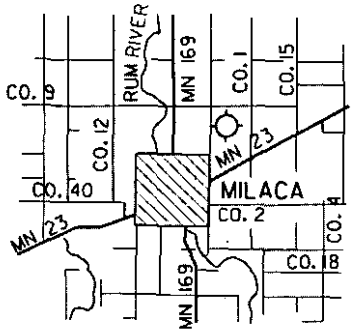

N

SEC. CH: TWIN CITIES (S)
LAT: 45° 46.4'
LONG: 93° 37.9'
COMM: CTAF: 122.9
MPLS CTR: 121.05
RNAV: (STC 112.1) R058 D26.3
TPA: 1900' (800')

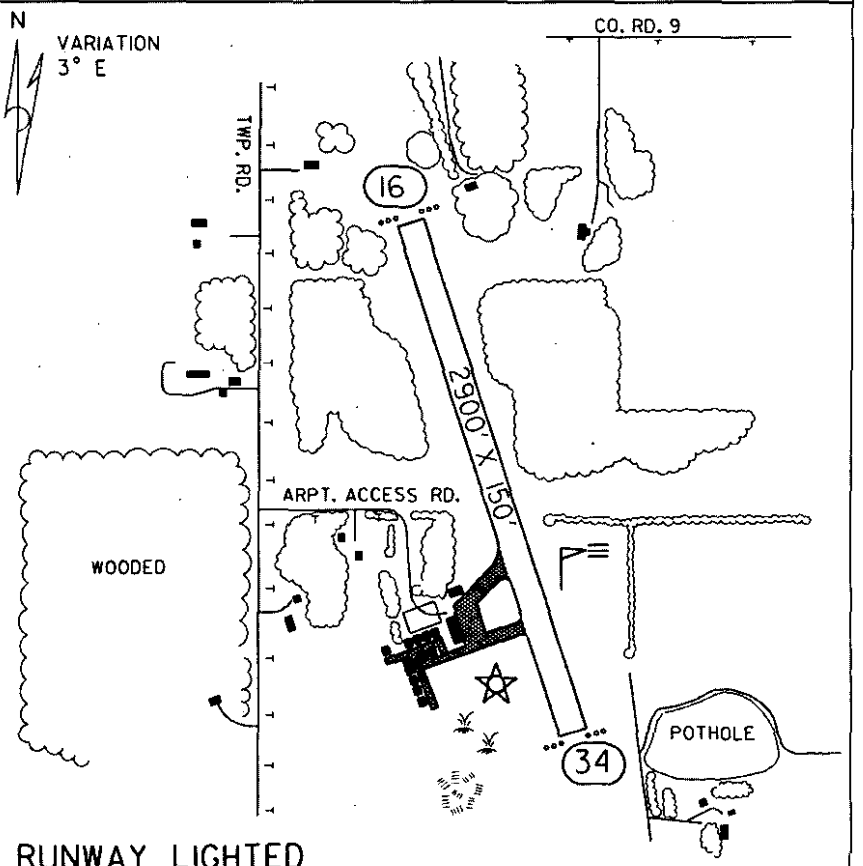

RUNWAY LIGHTED
DUSK TO DAWN

Minneapolis - LVN

www.mspairport.com/Reliever_Airports

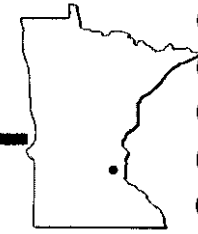

Airport Manager:	Jack Eberlein - 763-717-0001 - jeberlei@mspmac.org
Contact Person:	Jack Eberlein - 763-717-0001 - jeberlei@mspmac.org
Chamber of Com:	952-469-2020 - www.lakevillechambercvb.org
Aero Cht Coord:	11-I
AWOS/ASOS:	952-469-5850 - VOR 115.7
MnWAS Loc/Hrs:	Aircraft Resource Center, Inc. - Monday-Sunday, 7:00 A.M.-7:00 P.M.
Attended:	All/Mon-Sun/0700-1900
Fuel:	100LL, Jet A
Self Service Fuel:	Visa, Mastercard, Discover
After Hrs Service:	651-492-0942
FBO(s):	Aircraft Resource Center - 952-469-4414 - 123.0 - www.gotoarc.com Wings, Inc. - 952-469-4733 - www.wingsincorporated.com
Ground Transport:	Rental Car; Taxi; Courtesy Car; Hotel Shuttle
Food Service:	Vending Machines
Dining:	Lakeville Family Restaurant - 1.50 Miles; Backboard - 1.50 Miles; McDonald's - 3 Miles; Subway - 3 Miles; Babe's Bar & Grill - 2 Miles
Lodging:	Super 8 Motel - 952-469-1134 - 4 Miles Holiday Inn - 952-435-2100 Fairfield Inn - 952-435-2887 Comfort Inn - 952-898-3700
Airport Events:	None Reported
Underwing Camp:	No
Campgrounds:	Fish Lake Acres - 952-492-3593
Golf Courses:	Fountain Valley Golf Course - 4 Miles Crystal Lake Golf Club - 952-432-6566 Heritage Links Golf Club - 952-440-4653 Brackett's Crossing Country Club - 952-435-7600
Local Attractions:	Mall Of America - www.mallofamerica.com - 952-883-8800 Minnesota Zoo - www.mnzoo.com - 952-431-9500 Valley Fair Amusement Park - www.valleyfair.com - 952-445-6500
Comments:	Flight Instruction - Wings, Inc. - 952-469-4733

FIELD ELEV. 960' (LVN) MINNEAPOLIS

VICINITY MAP

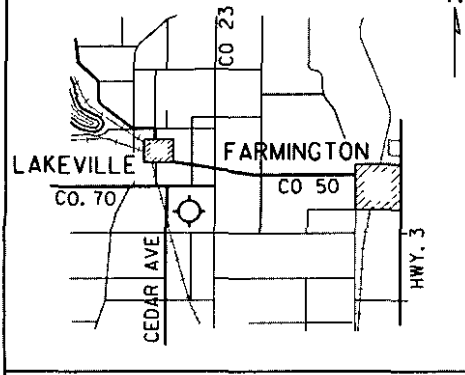

SEC. CH: TWIN CITIES (S)
LAT: 44° 37.7'
LONG: 93° 13.7'
COMM: CTAF: 123.0 (L)
AWOS: 115.7 VOR
RCO FSS: 122.IR 115.7T
CLNC DEL: 118.95
MPLS APP: 125.0
RNAV: (FGT 115.7) R259 D2.0
TPA: 1760' (800')
RWY 12 RGT TFC
APPROACH: ILS, GPS & VOR

N VARIATION 3° E

THIS AIRPORT UNDERLIES THE MSP CLASS "B" AIRSPACE

RUNWAY 12 - 30			
	CLICKS ON 123.0		
	3	5	7
LIGHTS	LOW	MED.	HIGH
VASI/PAPI	ON	ON	ON
REIL (12)	OFF	OFF	ON
MALSR	LOW	MED.	HIGH

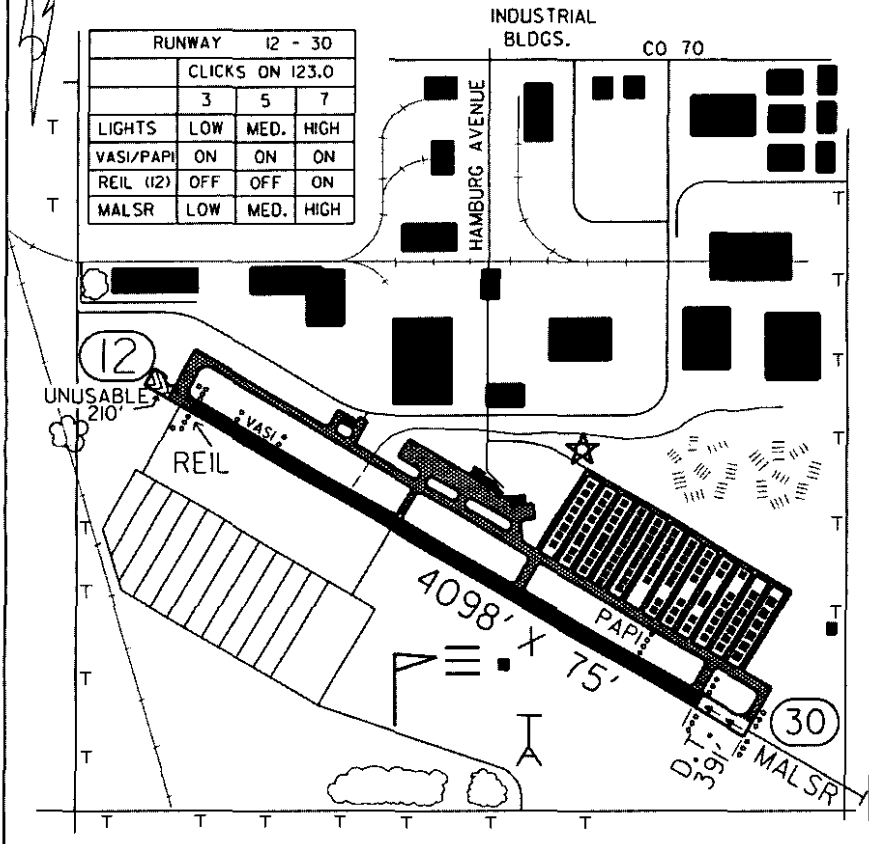

MINNEAPOLIS AIRLAKE AIRPORT MINNEAPOLIS

Minneapolis - ANE

www.mspairport.com/Reliever_Airports

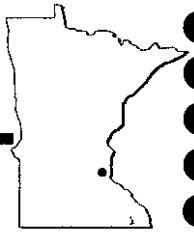

Airport Manager:	Jack Eberlein - 763-717-0001 - jeberlei@mspmac.org
Contact Person:	Randy Cross - 763-784-6614
Chamber of Com:	763-421-7130 - www.anokaareachamber.com
Aero Cht Coord:	10-I
AWOS/ASOS:	763-780-9025 - VHF 120.625
MnWAS Loc/Hrs:	Amjet Aircraft Corporation - Monday-Friday, 6:30 A.M.-5:30 P.M. Control Tower - Monday-Sunday, 7:00 A.M.-10:00 P.M. Anoka Flight Training, Inc. - Sunday-Saturday, 6:00 A.M.-10:00 P.M. Cirrus Flight Opns, Inc./Great Lakes Air - Monday-Sunday, 6:00 A.M.-12:00 A.M. Erickson Hangar, Northeast Side, Hangar Number 2435 On "North Dakota" Row - Business Hours
Attended:	CST/All/0700-2100,CDT/All/0700-2200
Fuel:	Mogas, 100LL, Jet A
Self Service Fuel:	Visa, Mastercard, American Express
After Hrs Service:	763-784-6614
FBO(s):	Anoka Flight Training - 763-786-4883 - 123.3 - anoka-aviation.com Cirrus Flight Operations, Inc. - 763-784-6614 - 122.95 - cirrus@cirrusflight.com - www.cirrusflight.com Knowlton Flight Instruction Serv (KFIS) - 763-780-4375
Ground Transport:	Car Rental & Limousine Service At Cirrus Flight Operations - 763-784-6614 Taxi
Food Service:	Vending Machines
Dining:	Ole Piper - 1 Mile
Lodging:	Hospitality Suites - 763-780-3797
Airport Events:	None Reported
Underwing Camp:	No
Campgrounds:	None Reported
Golf Courses:	Bunker Hills
Local Attractions:	Sports Center
Comments:	ATIS 120.625 Clearance Delivery 121.3 Ground 121.85 Tower 126.05

FIELD ELEV. 912' (ANE) MINNEAPOLIS

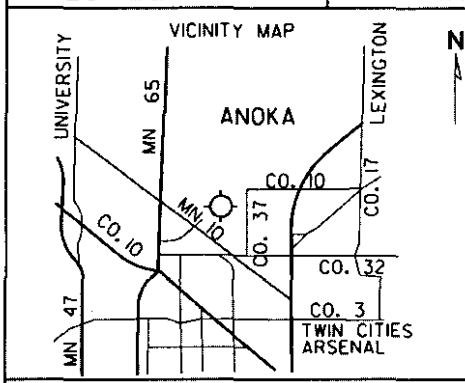

SEC. CH: TWIN CITIES (S)
LAT: 45° 08.7'
LONG: 93° 12.7'
COMM: TOWER: 126.05,
GND: 121.85,CLNC DEL: 121.3,
ATIS: 120.625,CTAF: 126.05(L),
AWOS: 120.625,
RCO FSS: 122.55,
MPLS APP: 126.5
RNAV: (GEP 117.3) R084 D6.9
TPA: 1912' (1000')
APPROACH: GPS, VOR-DME RNAV & VOR

N
VARIATION 3° E

THIS AIRPORT UNDERLIES THE MSP CLASS "B" AIRSPACE

	CLICKS ON 126.05		
	3	5	7
LIGHTS	LOW	MED	HIGH
REIL(S)	LOW	MED	HIGH
VASI(S) NOT ON PCL			

TOWER HOURS:
0700 - 2100 CST
0700 - 2200 CDT

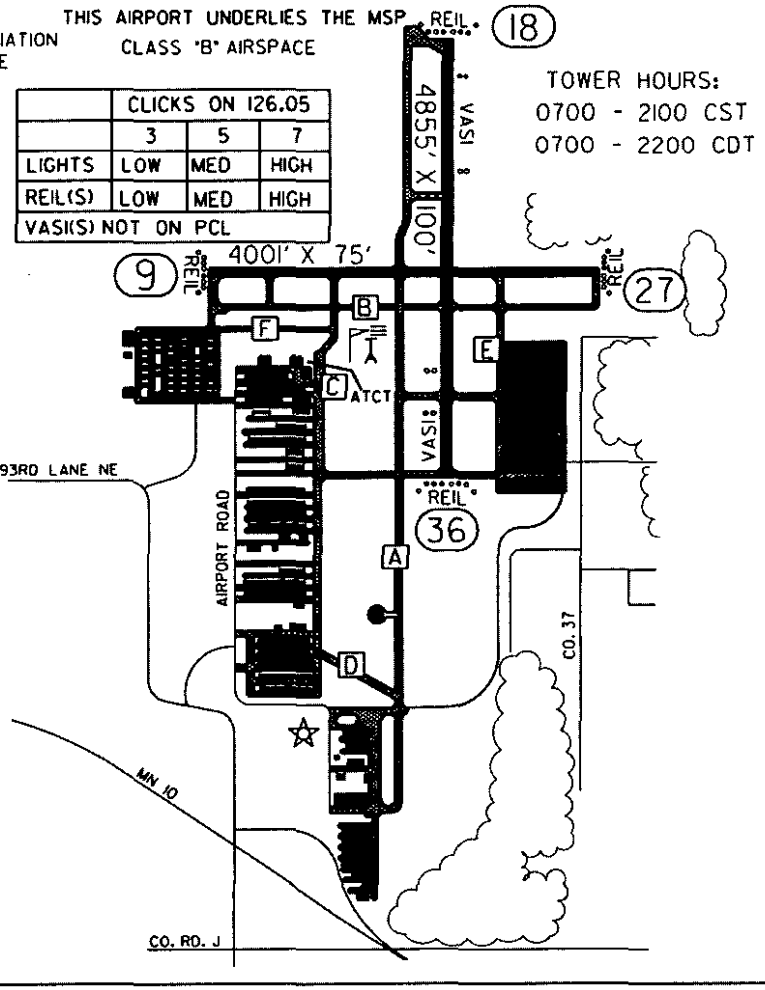

MINNEAPOLIS ANOKA COUNTY/BLAINE AIRPORT (JANES FIELD) MINNEAPOLIS

Minneapolis - MIC

www.mspairport.com/Reliever_Airports

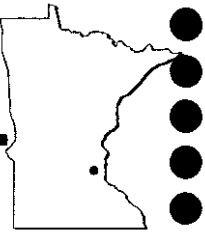

Airport Manager: Joseph Harris - 763-537-2058 - jharris@mspmac.org
Contact Person: Joseph Harris - 763-537-2058 - jharris@mspmac.org
Chamber of Com: 612-370-9100 - www.minneapolischamber.org
Aero Cht Coord: 10-I
AWOS/ASOS: 763-531-2343
MnWAS Loc/Hrs: Academy Flight Operations, Inc. - Monday-Sunday, 8:00 A.M.-6:00 P.M.
Crystal Shamrock, Inc. - Business Hours
Crystal Skyways, Inc. - 24 Hours
Flying Scotchman, Inc. - Monday-Sunday, 8:00 A.M.-8:00 P.M.
Helicopter Flight, Inc. - Monday-Sunday, 8:00 A.M.-6:00 P.M.
Northland Aircraft Services - Monday-Friday 7:00 A.M.-10:00 P.M., Saturday-Sunday, 7:00 A.M.- 7:00 P.M.
Attended: CST/All/0700-2100,CDT/All/0700-2200
Fuel: Mogas, 100LL, Jet A
Self Service Fuel: No
After Hrs Service: None
FBO(s): Academy Flight Operations, Inc. - 952-851-0066
Crystal Shamrock, Inc. - 763-533-2214 - 122.95 - cssales@crystalshamrock.com - www.crystalshamrock.com
Crystal Skyways, Inc. - 763-537-6611 - 123.30
Flying Scotchman, Inc. - 763-537-8485 - 122.95 - scotsman@bitstream.net - www.flyingscotchman.com
Helicopter Flight, Inc. - 763-537-4137 - 122.95
North of Sixty, Inc., dba Northland Aircraft - 763-745-7888 - rzitzloff@msn.com
Ground Transport: Taxi; Rentals
Food Service: Vending Machines
Dining: None Reported
Lodging: Northwest Inn - 1 Mile
Super 8 Motel - 763-537-8888 - Adjacent To Airport
Airport Events: Open House In June (Father's Day)
Underwing Camp: No
Campgrounds: None Reported
Golf Courses: None Reported
Local Attractions: Target Center; Metrodome;
Comments: Control Tower - 120.7; Ground Control - 121.6; ATIS - 125.7; Use Caution For Close Proximity Of Parallel Runways

FIELD ELEV. 869' (MIC) MINNEAPOLIS

VICINITY MAP

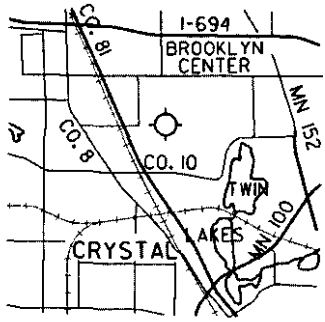

N

SEC. CH: TWIN CITIES (S)
LAT: 45° 03.7'
LONG: 93° 21.2'
COMM: TOWER: 120.7 (L)
GND: 121.6
CLNC DEL: 121.6
ATIS: 125.7
CTAF: 120.7 (L)
MPLS APP: 126.5
RNAV: (GEP 117.3) R165 D5.1
TPA: 1869' (1000')
APPROACH: GPS & VOR

THIS AIRPORT UNDERLIES THE MSP CLASS "B" AIRSPACE

TOWER HOURS:
0700-2100
OCT 1-APR 30
0700-2200
MAY 1-SEP 30

N
VARIATION 3° E

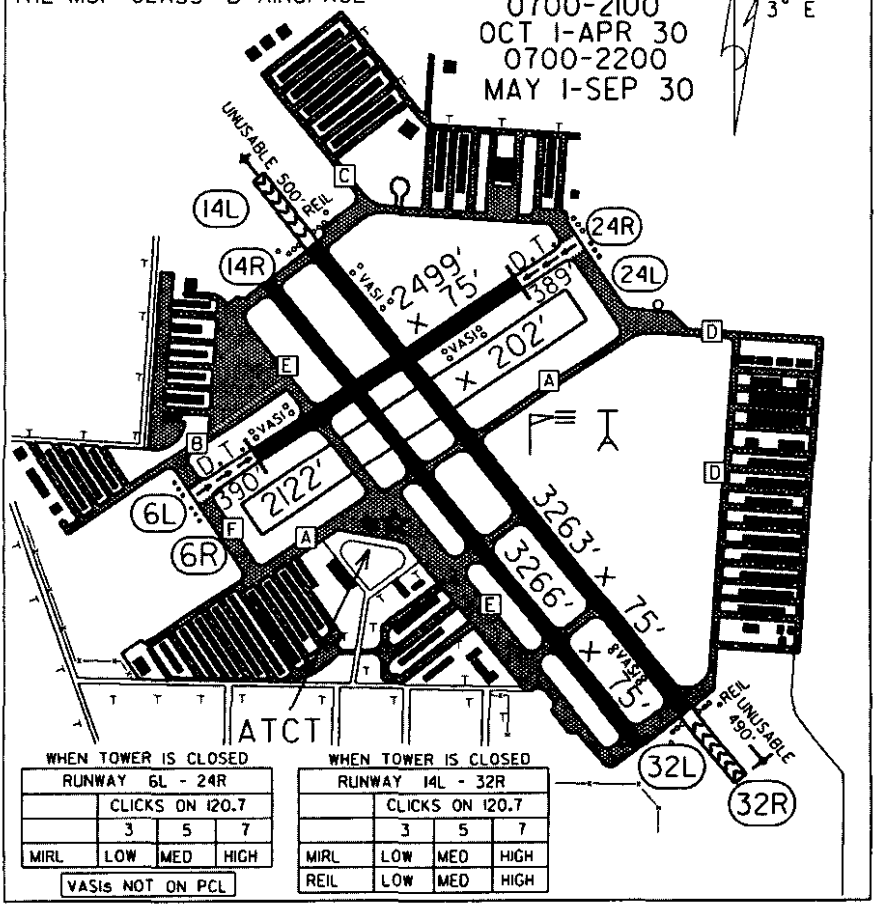

WHEN TOWER IS CLOSED

RUNWAY 6L - 24R			
	CLICKS ON 120.7		
	3	5	7
MIRL	LOW	MED	HIGH

VASIs NOT ON PCL

WHEN TOWER IS CLOSED

RUNWAY 14L - 32R			
	CLICKS ON 120.7		
	3	5	7
MIRL	LOW	MED	HIGH
REIL	LOW	MED	HIGH

MINNEAPOLIS CRYSTAL AIRPORT MINNEAPOLIS

Minneapolis - FCM

www.mspairport.com/Reliever_Airports

Airport Manager: Joseph Harris - 763-537-2058
Contact Person: Joseph Harris - 763-537-2058
Chamber of Com: 612-370-9100 - www.minneapolischamber.org
Aero Cht Coord: 11-I
AWOS/ASOS: 952-941-4156
MnWAS Loc/Hrs: Beech Trans, Inc. dba Exec Aviation - Monday-Friday 6:00 A.M.-10:00 P.M., Saturday-Sunday 6:00 A.M.-10:00 P.M.
Elliott Aviation of Minneapolis, Inc. - Monday-Friday, 6:00 A.M.-11:00 P.M., Saturday-Sunday, 7:00 A.M.-10:00 P.M.
General Aviation Services - Monday-Sunday, 8:00 A.M.-6:00 P.M.
Modern Aero, Inc. - Monday-Sunday, 6:00 A.M.-10:00 P.M.
Aviation Pro Shop - Business Hours
Thunderbird Aviation, Inc. - Monday-Sunday, 6:30 A.M.-9:00 P.M.
Academy Education Center, Inc. - Student Use Only
ASI Flight Training Facility - Monday-Sunday, 7:00 A.M.-9:00 P.M.
Attended: All/All/0700-2200
Fuel: Mogas, 100LL, Jet A
Self Service Fuel: Major Credit Cards, AvFuel Card
After Hrs Service: None
FBO(s): Beech Trans, Inc., dba Exec Aviation - 952-943-1519
Elliott Aviation of Minneapolis, Inc. - 952-944-1200 - jsmith@elliottaviation.com - www.elliottaviation.com
General Aviation Services - 952-944-2628 - 118.1
Modern Aero, Inc. - 952-941-2595 - 122.85 - modernaero@modernaero.com - www.modernaero.com
Thunderbird Aviation, Inc. - 952-941-1212 - 130.05
Ground Transport: Taxi; Rentals & Courtesy Car At Elliott Aviation And Beech Trans., Inc.
Food Service: Vending Machines
Dining: Lion's Tap - 952-935-5299 - 1 Mile
Lodging: Super 8 Motel - 2 Miles
Airport Events: None
Underwing Camp: No
Campgrounds: None Reported
Golf Courses: Hazelton; Bear Path; Olympic Hills
Local Attractions: ValleyFair; Mystic Lake Casino; Canterbury Downs; Mall Of America
Comments: Elliott Aviation - 800-541-9110, Fax 952-944-8614, AIRINC 130.6, UNICOM 122.95, Services Include: Jet A & 100LL; Raytheon Authorized Service Center For Piston & Turbine Maintenance; Avionics, Aircraft Charter, Aircraft Sales, Heated Hangars; Weather/Flight Planning

FIELD ELEV. 906' (FCM) MINNEAPOLIS

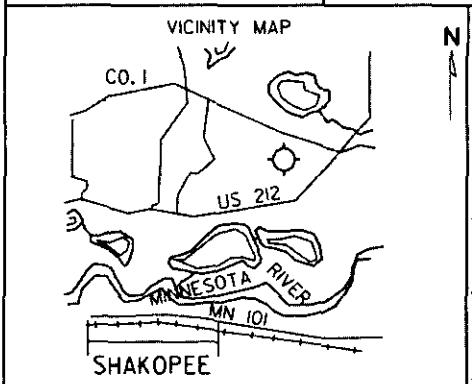

SEC. CH: TWIN CITIES (S)
LAT: 44° 49.6'
LONG: 93° 27.4'
COMM: TOWER: 118.1 OR 125.2 (L)
GND: 121.7 CLNC DEL: 121.7
ATIS: 124.9 CTAF: 118.1
MPLS APP: 125.0
RNAV: (FCM 111.8) ON ARPT
TPA: 1906' (1000')
RWY 10R & 28R RGT TFC
APPROACH: ILS, GPS, RNAV & VOR

THIS AIRPORT UNDERLIES THE MSP CLASS "B" AIRSPACE

RUNWAY 10R - 28L			
	CLICKS ON 118.1		
	3	5	7
LIGHTS	LOW	MED	HIGH
MALSR	LOW	MED	HIGH
TAXI	LOW	MED	HIGH
VASI	ON	ON	ON

RWY 10L - 28R CLOSED WHEN TOWER CLOSED

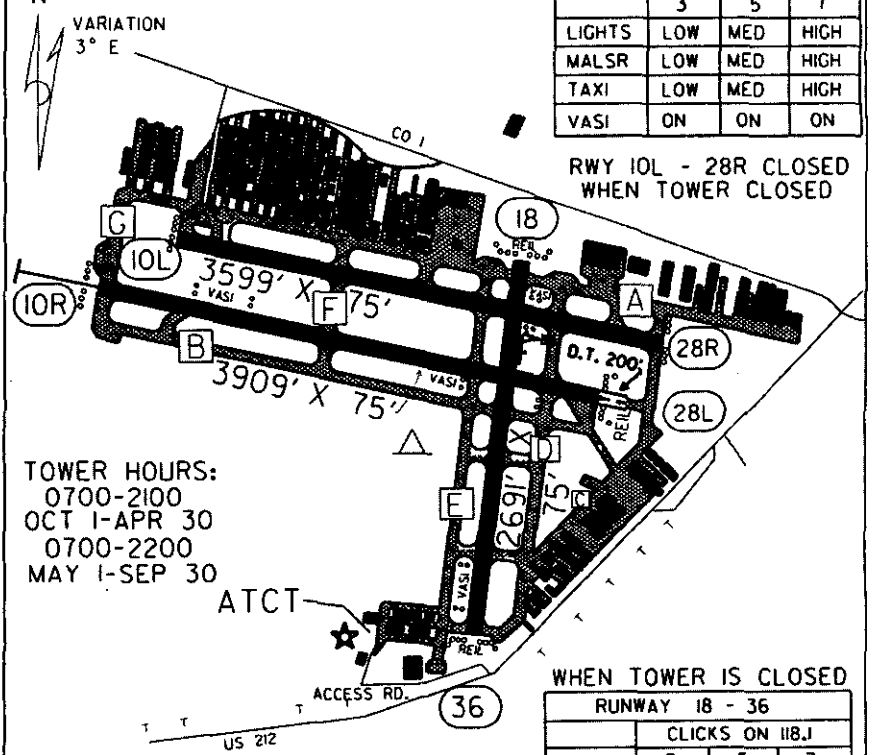

TOWER HOURS:
0700-2100
OCT 1-APR 30
0700-2200
MAY 1-SEP 30

WHEN TOWER IS CLOSED

RUNWAY 18 - 36			
	CLICKS ON 118.1		
	3	5	7
LIGHTS	LOW	MED	HIGH
VASI	ON	ON	ON
TAXI	LOW	MED	HIGH

MINNEAPOLIS FLYING CLOUD AIRPORT MINNEAPOLIS

Minneapolis - MSP

www.mspairport.com

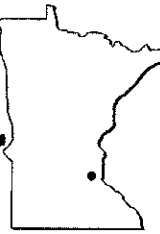

Airport Manager:	Tim Callister - 612-726-5519 - tcallist@mspmac.org
Contact Person:	Shelly Lopez - 612-726-5555
Chamber of Com:	612-370-9100 - www.minneapolischamber.org
Aero Cht Coord:	11-I
AWOS/ASOS:	612-725-0939
MnWAS Loc/Hrs:	Signature Operations in the Humphrey Terminal - 24 Hours Signature Flight Support, Inc. - Lobby - 24 Hours Signature Flight Support, Inc. - Hangar 4 - 24 Hours United Parcel Service - 24 Hours
Attended:	All/All/All
Fuel:	100LL, Jet A
Self Service Fuel:	612-726-5700
After Hrs Service:	None
FBO(s):	Signature Flight Support Corporation - 612-726-5700 - www.signatureflight.com
Ground Transport:	Bus; Taxi; Limo/Van; Rental Cars
Food Service:	Restaurants; Snack Bars
Dining:	Within Airport
Lodging:	Highway 494 - 1.50 Miles
Airport Events:	None
Underwing Camp:	No
Campgrounds:	None Reported
Golf Courses:	Hiawatha - South Minneapolis Fort Snelling - St. Paul
Local Attractions:	Mall Of America Historic Fort Snelling
Comments:	Control Tower - Assigned By ATIS 126.7 Or 123.95 ATIS - 135.35 (Arrival) 120.8 (Departure) Clearance Delivery - 133.2 Ground - S121.9, N121.8, W127.925 Signature Flight Support (Humphrey Terminal) Ramp Control 122.95 U. S. Customs - 612-725-3689 Or 612-725-3690 Scheduled Air Service

FIELD ELEV. 841' (MSP) MINNEAPOLIS-ST. PAUL

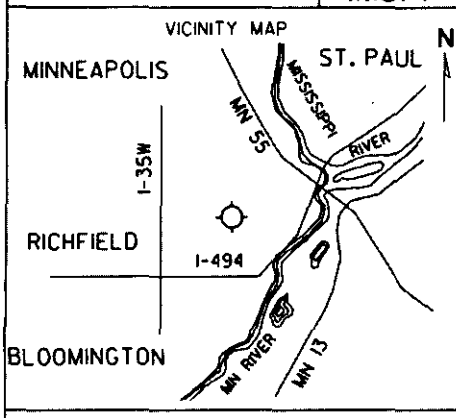

SEC. CH: TWIN CITIES (S)
LAT: 44°53.0'
LONG: 93°13.0'
COMM: ATIS: 135.35 (ARR.)
120.8 (DEP.)
TOWER: 126.7 RWYS 12R-30L, 04-22
123.95 RWY 12L-30R
GND: N121.8, S121.9, W127.925
CLNC DEL: 133.2
RCO FSS: 122.3
MPLS APP: 119.3
RNAV: (MSP 117.7) ON AIRPORT
APPROACH: ILS, GPS, NDB, RNAV
LANDING RIGHTS AIRPORT

TOWER OPEN 24 HOURS

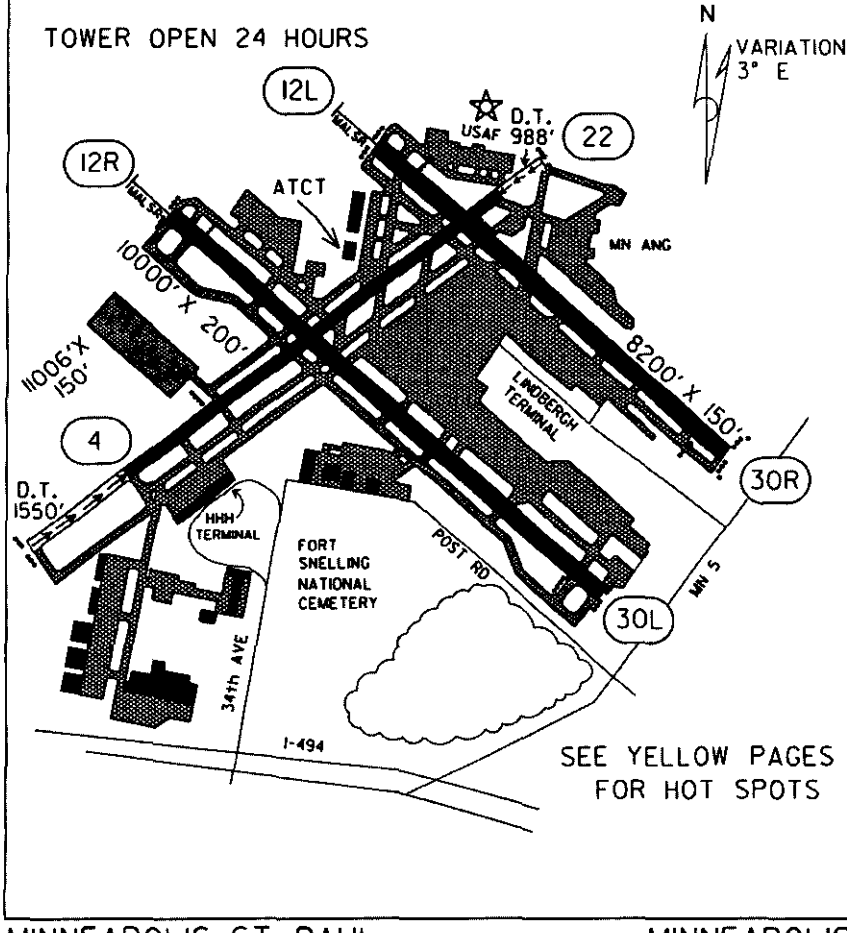

SEE YELLOW PAGES FOR HOT SPOTS

MINNEAPOLIS-ST. PAUL
INTERNATIONAL AIRPORT
WOLD-CHAMBERLAIN FIELD

MINNEAPOLIS
ST. PAUL

Montevideo - MVE

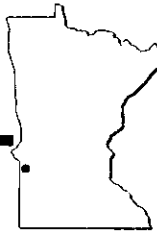

Airport Manager:	Don Ruether - 320-269-4829
Contact Person:	Don Ruether - 320-269-4829
Chamber of Com:	320-269-5527 - www.montechamber.com
Aero Cht Coord:	11-D
AWOS/ASOS:	320-269-5830 - VOR 111.6
MnWAS Loc/Hrs:	Arrival/Depature Building - Monday-Saturday, 8:00 A.M.-5:00 P.M., Sunday, 1:00 P.M.-5:00 P.M.
Attended:	All/Mon-Sat/0800-1630, All/Sun/1300-1630
Fuel:	100LL
Self Service Fuel:	No
After Hrs Service:	320-269-7154
FBO(s):	None
Ground Transport:	Courtesy Car
Food Service:	None
Dining:	Pizza Ranch - 320-269-6738 - 1.25 Miles Dairy Queen - 320-269-8366 - 1.25 Miles Pizza Hut - 320-269-8700 - 1.25 Miles Subway - 320-269-2233 - 1.25 Miles McDonald's - 320-269-7515 - 1.25 Miles Grand Buffet - 320-269-6888 - 1.50 Miles Hunt Grill - 320-269-5555 - 1.50 Miles Topper's - 320-269-9401 - 1.50 Miles
Lodging:	Viking Motel - 800-670-0777 - 1.25 Miles Country Inn & Suites - 800-456-4000 - 1.25 Miles Fiesta City Motel - 800-472-6478 - 1.75 Miles Monte Motel - 800-932-7498 - 1.75 Miles
Airport Events:	Annual Fly-In - June
Underwing Camp:	Yes
Campgrounds:	Lagoon Park Campgrounds
Golf Courses:	Montevideo Country Club
Local Attractions:	Fiesta Days - June Pioneer Village - 320-269-7636
Comments:	Additional After Hours Service Phone - 320-841-0479

VICINITY MAP

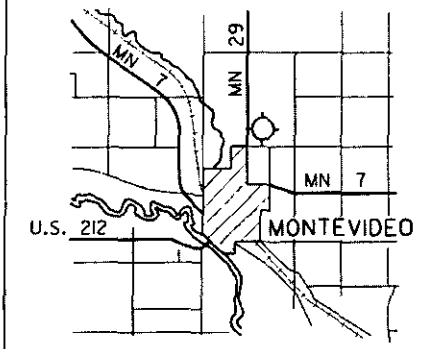

SEC. CH: TWIN CITIES (S)
LAT: 44° 58.1'
LONG: 95° 42.6'
COMM: CTAF: 122.8 (L)
AWOS: 111.6 VOR
RCO FSS: 122.45
MPLS CTR: 125.5
RNAV: (MVE 111.6) ON AIRPORT
TPA: 1900' (866')
APPROACH: GPS & VOR

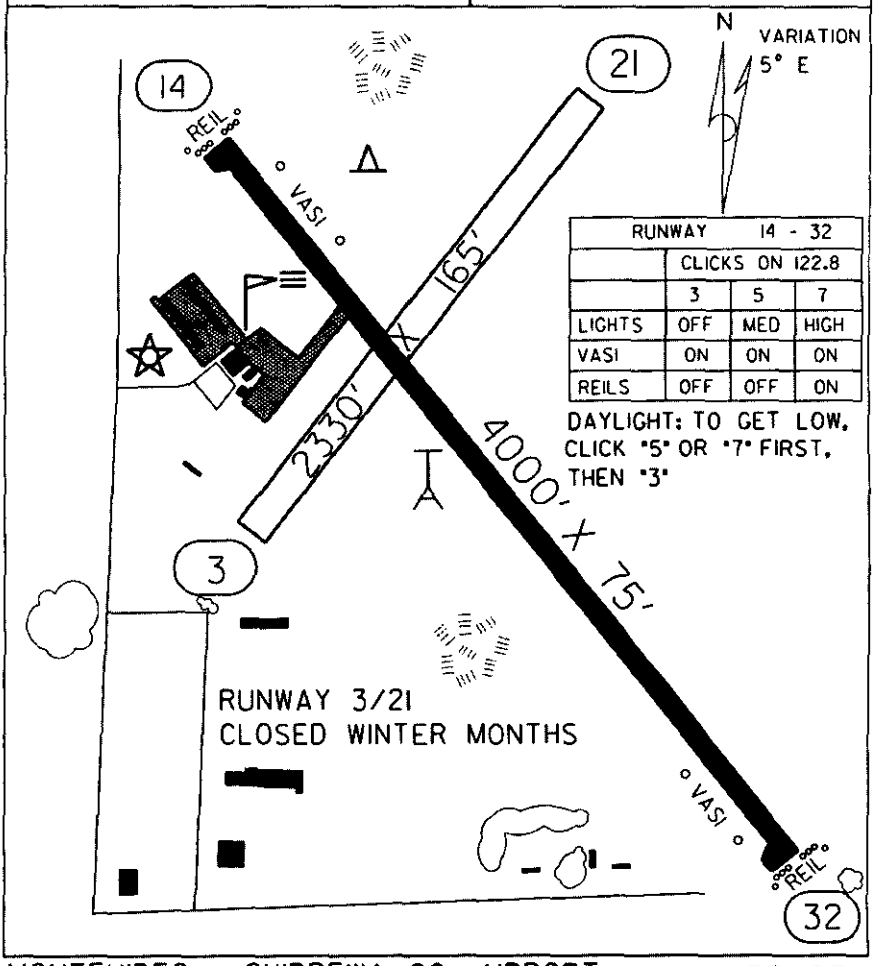

RUNWAY 14 - 32			
	CLICKS ON 122.8		
	3	5	7
LIGHTS	OFF	MED	HIGH
VASI	ON	ON	ON
REILS	OFF	OFF	ON

DAYLIGHT: TO GET LOW, CLICK "5" OR "7" FIRST, THEN "3"

Moorhead - JKJ

www.moorheadairport.com

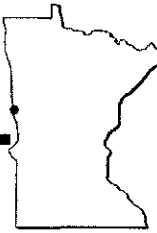

Airport Manager:	Aaron Murray - 218-287-1400
Contact Person:	Moorhead Flight Support, Inc. - 218-287-1400
Chamber of Com:	218-233-1100 - www.fmchamber.com
Aero Cht Coord:	7-B
AWOS/ASOS:	218-287-5049 - VHF 120.0
MnWAS Loc/Hrs:	Arrival/Departure Building - Same As Attendance Schedule
Attended:	May-Oct/Mon-Fri/0800-2000, Nov-Apr/Mon-Fri/0800-1800
Fuel:	100LL, Jet A
Self Service Fuel:	Visa, Mastercard, Discover
After Hrs Service:	218-287-1400
FBO(s):	Moorhead Flight Support, Inc. - 218-287-1400 - 123.0
Ground Transport:	Courtesy Car
Food Service:	Vending Machines; Catering
Dining:	North Moorhead Restaurants - 3 Miles West
Lodging:	Economy To Deluxe Rooms - 3 Miles West
Airport Events:	Annual Summer Fly-In - Sunday After Labor Day
Underwing Camp:	No
Campgrounds:	KOA Campgrounds - 1 Mile West
Golf Courses:	Village Green - 4 Miles The Meadows - 4 Miles Moorhead Country Club - 4 Miles
Local Attractions:	Heritage Hjemkomst Interpretive Center Moorhead State University Concordia College Northwest Technical College Moorhead Sports Center Fargo/Moorhead Minor League Baseball Team Fargo/Moorhead Ice Sharks Minor League Hockey Team
Comments:	City Web Site - www.ci.moorhead.mn.us

FIELD ELEV. 917' (JKJ) MOORHEAD

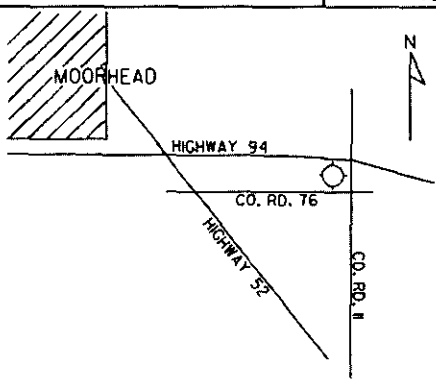

SEC. CH: TWIN CITIES (N)
LAT: 46° 50.4'
LONG: 96° 39.8'
COMM: CTAF: 123.0 (L)
AWOS: 120.0 VHF
FARGO APP: 120.4
GCO:121.725
RNAV: (FAR 116.2) R047 D9.2
TPA: 1717' (800')
APPROACH: GPS, VOR & RNAV

RUNWAY 12 - 30			
	CLICKS ON 123.0		
	3	5	7
LIGHTS	LOW	MED	HIGH
PAPI	OFF	ON	ON
REIL	OFF	OFF	ON

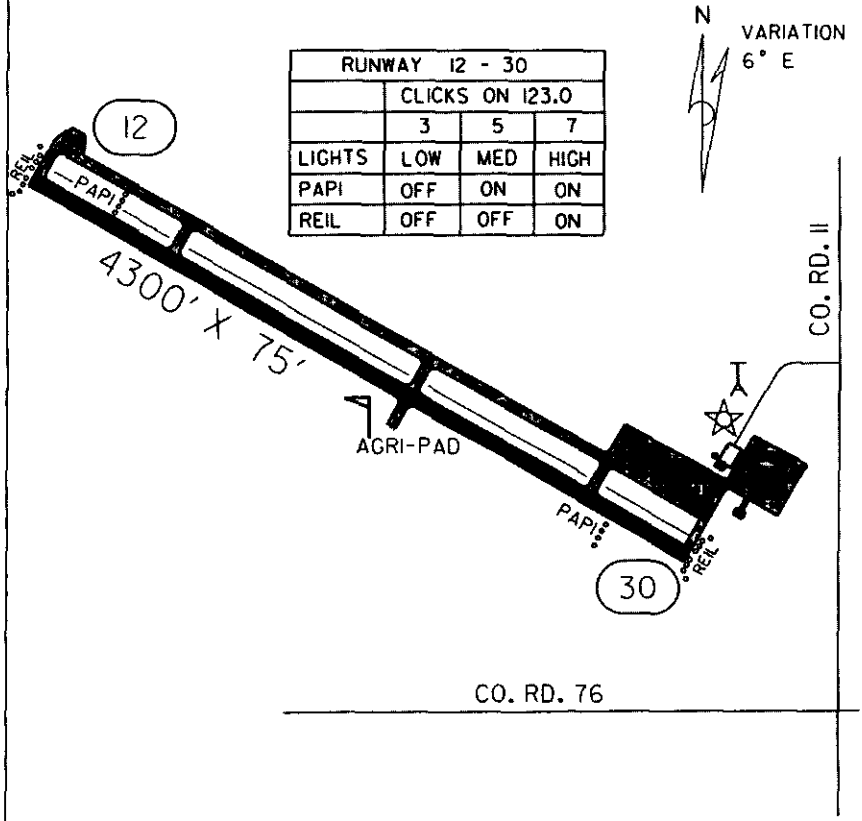

MOORHEAD MUNICIPAL AIRPORT MOORHEAD

Moose Lake - MZH

www.cloquetairport.com

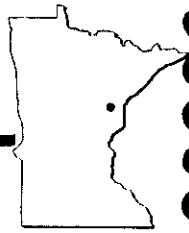

Airport Manager:	Darwin Chester - 218-389-6005 - quinten@cloquetairport.com
Contact Person:	Mark Linne - 218-384-9151
Chamber of Com:	218-485-4145 - www.mooselake-mn.com
Aero Cht Coord:	8-J
AWOS/ASOS:	218-485-5199 - NDB 362
MnWAS Loc/Hrs:	NA
Attended:	Unattended
Fuel:	100LL
Self Service Fuel:	Visa, Mastercard, Discover
After Hrs Service:	218-389-6005
FBO(s):	None
Ground Transport:	Rental Cars
Food Service:	None
Dining:	Gamper's - 218-485-8272 - 1.50 Miles North Embassy Bar - 218-372-3176 - 3 Miles South
Lodging:	Moose Lake Motel - 218-485-8003 - 3 Miles AmericInn Lodge & Suites - 218-485-8885 - 4 Miles
Airport Events:	Mid-June Fly-In
Underwing Camp:	Yes
Campgrounds:	Timberline Campground - Sturgeon Lake - 218-372-3272 - 4 Miles
Golf Courses:	Moose Lake Golf Course - 218-485-4886 - 2 Miles
Local Attractions:	Munger Bike Trail Adjacent To Airport Connecting To Hinckley & Duluth
Comments:	Additional Contact Person - Larry Peterson - 218-485-8237 Airport Manager's FAX - 218-389-6017

FIELD ELEV. 1076' (MZH) MOOSE LAKE

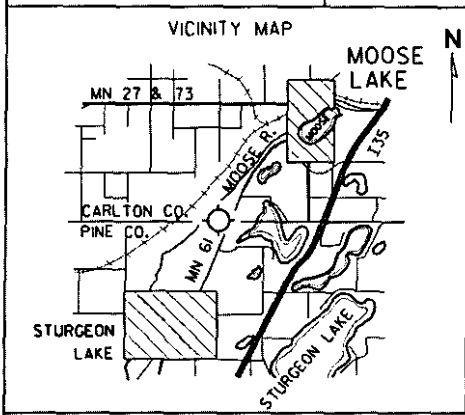

SEC. CH: TWIN CITIES (S)
LAT: 46° 25.1'
LONG: 92° 48.3'
COMM: CTAF: 122.9(L)
AWOS: 362 NDB
DLH APP: 125.45
RNAV: (DLH 112.6) R222 D33.9
NDB: (MZH) 362
TPA: 2076' (1000')
APPROACH: GPS & NDB

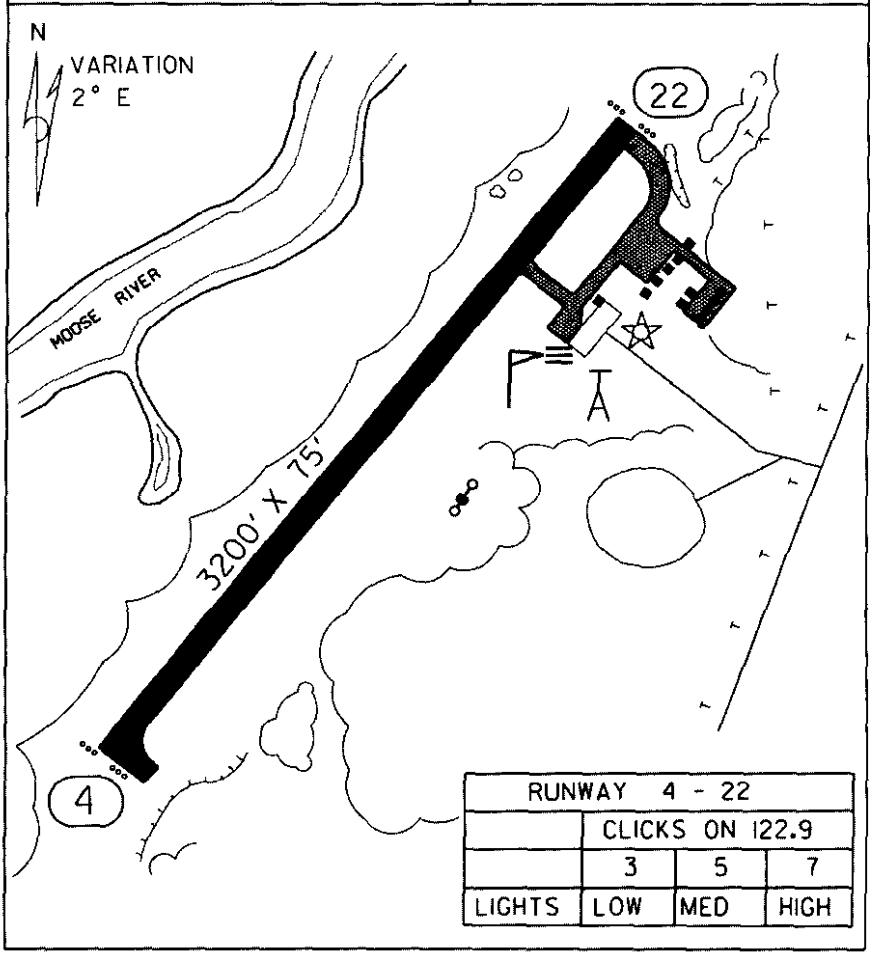

RUNWAY 4 - 22			
	CLICKS ON 122.9		
	3	5	7
LIGHTS	LOW	MED	HIGH

MOOSE LAKE-CARLTON COUNTY AIRPORT MOOSE LAKE

Mora - JMR

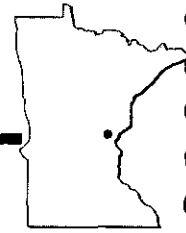

Airport Manager:	Bob Pierson - 888-251-0866 - horizon@gentekcom.com
Contact Person:	Bob Pierson - 320-679-4239 - horizon@gentekcom.com
Chamber of Com:	320-679-5792 - www.moramn-chamber.com
Aero Cht Coord:	9-I
AWOS/ASOS:	320-679-1629 - NDB 327
MnWAS Loc/Hrs:	Arrival/Departure Building - 24 Hours
Attended:	Unattended
Fuel:	100LL, Jet A
Self Service Fuel:	No
After Hrs Service:	888-251-0866
FBO(s):	Horizon Aviation, Inc. - 320-679-4239 - 122.9 - horizon@gentekcom.com Northern Air Transport, Inc. - 320-679-5125 - p.gorham@oakwoodproperty.com
Ground Transport:	Courtesy Car Rental Cars
Food Service:	Vending Machines Candy Pop
Dining:	Freddie's - 320-679-2811 - 1 Mile Grandma's Kitchen - 320-679-5794 - 1 Mile Chen's Garden - 320-679-0592 Sportsman's Cafe - 320-679-2322
Lodging:	Ann River Motel - 320-679-2972 - 2 Miles AmericInn Motel - 320-679-5700 - 1.50 Miles
Airport Events:	Annual Fly-In
Underwing Camp:	Yes
Campgrounds:	Camperville Crow's Nest R.V. Park Fish Lake Resort Hilltop Family Campgrounds
Golf Courses:	Spring Hill Golf Course
Local Attractions:	Vasaloppet Ski Race Kanabec History Center
Comments:	Additional Contact Person - Alan Ostrom - 320-679-2983 Additional Airport Manager Phone - 320-267-3647 Use Posted Pager Number For Fuel Fishing & Boating On Various Lakes Grand Casino Hinckley

FIELD ELEV. 1012′ (JMR) MORA

VICINITY MAP

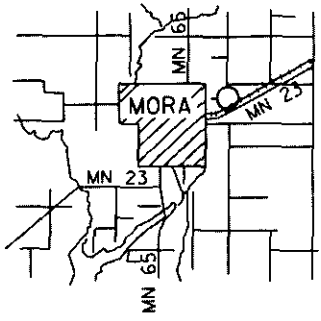

N

SEC. CH: TWIN CITIES (S)
LAT: 45° 53.2′
LONG: 93° 16.3′
COMM: CTAF: 122.9 (L)
AWOS: 327 NDB
RCO FSS: 122.4
MPLS CTR: 121.05
RNAV: (STC 112.1) R55 D39.0
NDB: (JMR) 327
TPA: 2012′ (1000′)
APPROACH: GPS & NDB

N
VARIATION 2° E

RWY 11 - 29
CLOSED
WINTER
MONTHS

RUNWAY 17 - 35			
	CLICKS ON 122.9		
	3	5	7
LIGHTS	LOW	MED	HIGH
PAPI	ON	ON	ON
REILS	OFF	OFF	ON

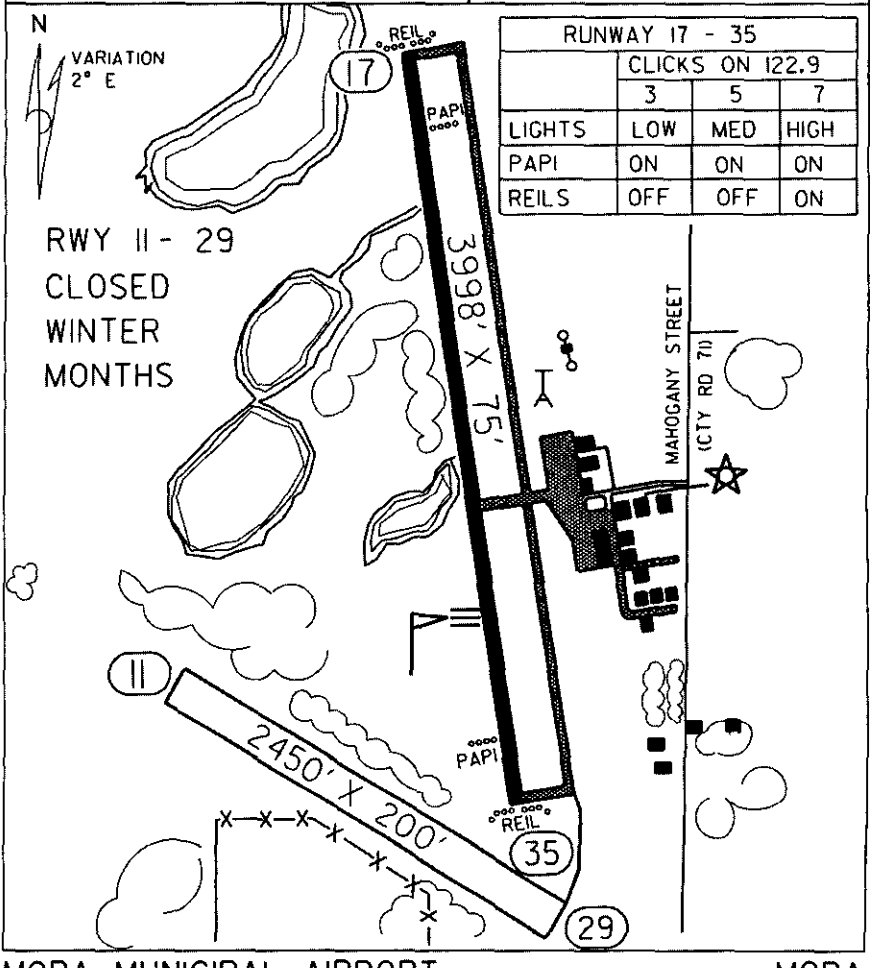

MORA MUNICIPAL AIRPORT MORA

Morris - MOX

www.morrismn.org

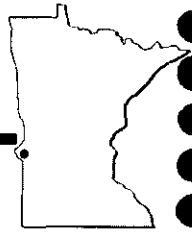

Airport Manager:	Dorothy Schneider - 320-589-2083 - morrismn@info-link.net
Contact Person:	Dorothy Schneider - 320-589-2083 - morrismn@info-link.net
Chamber of Com:	320-589-1242 - See Comments
Aero Cht Coord:	9-D
AWOS/ASOS:	320-589-1303 - VOR 109.6
MnWAS Loc/Hrs:	Arrival/Departure Building - Monday-Friday, 9:00 A.M.-5:00 P.M.
Attended:	All/Mon-Fri/0900-1700
Fuel:	100LL, Jet A
Self Service Fuel:	Pheonix Fueling Card (For Jet A Only)
After Hrs Service:	320-324-2651
FBO(s):	None
Ground Transport:	Taxi - 320-589-1000
Food Service:	Vending Machines Goody Snack Box
Dining:	DeToy's Restaurant - 320-589-1222 - 2 Miles Don's Cafe - 320-589-9955 - 2 Miles Pizza Ranch - 320-589-2102 Subway - 320-589-1281 Dairy Queen - 320-589-2227 McDonald's - 320-589-3239
Lodging:	Prairie Inn - 320-589-3030 - 3 Miles Super 8 Motel - 320-589-8888 - 3 Miles Morris Motel - 320-589-1212
Airport Events:	None Reported
Underwing Camp:	Yes
Campgrounds:	Pomme de Terre Park
Golf Courses:	Pomme de Terre Golf Club - 5 Miles
Local Attractions:	North Central Soil & Water Research Center Stevens County Historical Society University Of Minnesota, Morris
Comments:	Underwing camping can be done at the Airport, but there are no camping facilities on the Airport. The only facilities available are the public restrooms in the Arrival/Departure Building. There are no showers or grilling facilities. Chamber Of Commerce Web Site - www.infolink.morris.mn.us/users/chamber

FIELD ELEV. 1130' (MOX) MORRIS

VICINITY MAP

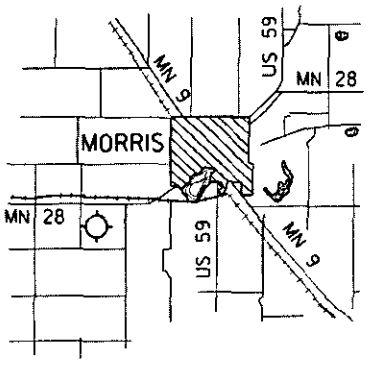

SEC. CH: TWIN CITIES (S)
LAT: 45°34.0'
LONG: 95°58.1'
COMM: CTAF: 122.8(L)
AWOS: 109.6 VOR
RCO FSS: 122.25
MPLS CTR: 126.1
RNAV: (MOX 109.6) ON AIRPORT
TPA: 1890' (760')
APPROACH: GPS & VOR

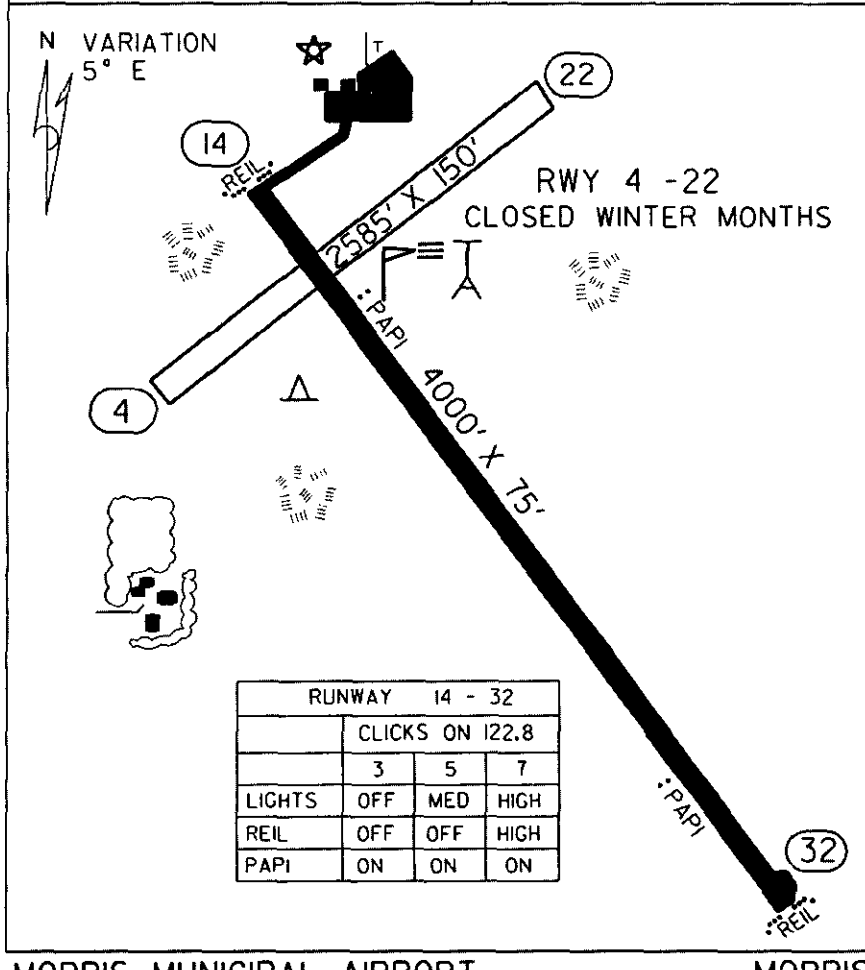

RUNWAY 14 - 32			
	CLICKS ON 122.8		
	3	5	7
LIGHTS	OFF	MED	HIGH
REIL	OFF	OFF	HIGH
PAPI	ON	ON	ON

MORRIS MUNICIPAL AIRPORT MORRIS

Motley - 22Y

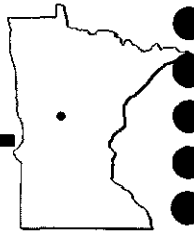

Airport Manager:	Loren A. Morey - 218-352-6345
Contact Person:	Loren A. Morey - 218-352-6345
Chamber of Com:	None
Aero Cht Coord:	8-F
AWOS/ASOS:	No
MnWAS Loc/Hrs:	NA
Attended:	All/All/0700-1900
Fuel:	None
Self Service Fuel:	No
After Hrs Service:	None
FBO(s):	None
Ground Transport:	None
Food Service:	Morey Fish Company
Dining:	Country Side Restaurant - 2 Blocks
Lodging:	Eastwood Inn
Airport Events:	None Reported
Underwing Camp:	No
Campgrounds:	KOA Campgrounds
Golf Courses:	Pine Ridge Golf Course - 4 Miles South
Local Attractions:	None Reported
Comments:	Airport Unattended Fuel Available On Request

FIELD ELEV. 1225' (22Y) MOTLEY

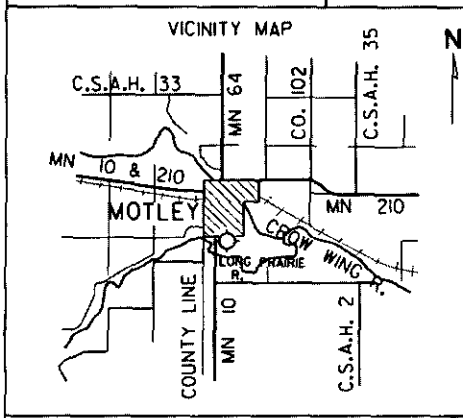

SEC. CH: TWIN CITIES (S)
LAT: 46°19.4'
LONG: 94°38.3'
COMM: CTAF: 122.9
MPLS CTR: 118.05
RNAV: (BRD 116.9) R264 D25.5
NDB: (SAZ) 257
TPA: 2200' (975')
APPROACH: GPS & NDB

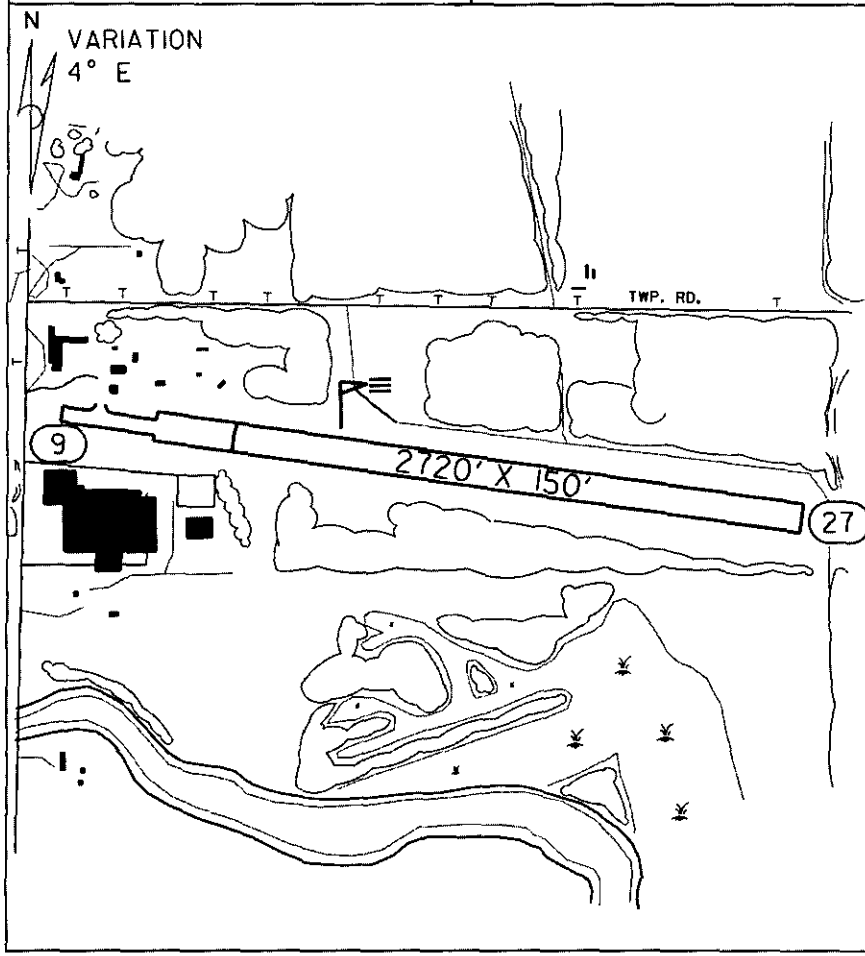

MOREY'S AIRPORT MOTLEY

Murdock - 23Y

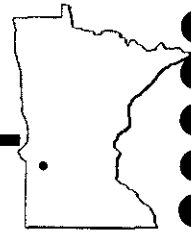

Airport Manager:	Harlyn Saulsbury - 320-875-4841
Contact Person:	Harlyn Saulsbury - 320-875-2112
Chamber of Com:	None
Aero Cht Coord:	10-E
AWOS/ASOS:	No
MnWAS Loc/Hrs:	NA
Attended:	Unattended
Fuel:	None
Self Service Fuel:	No
After Hrs Service:	None
FBO(s):	None
Ground Transport:	None
Food Service:	None
Dining:	Rox's Cafe - 320-875-4221 - 2 Blocks
Lodging:	Benson - 14 Miles
Airport Events:	None Reported
Underwing Camp:	No
Campgrounds:	14 Miles
Golf Courses:	4 Miles
Local Attractions:	None Reported
Comments:	None

VICINITY MAP

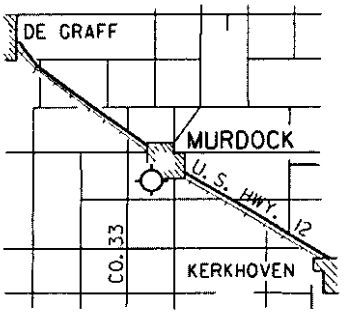

N

SEC. CH: TWIN CITIES (S)
LAT: 45°13.3'
LONG: 95°24.1'
COMM: CTAF: 122.9
MPLS CTR: 125.5
RNAV: (MVE III.6) R034 D23.2
TPA: 2100' (1018')

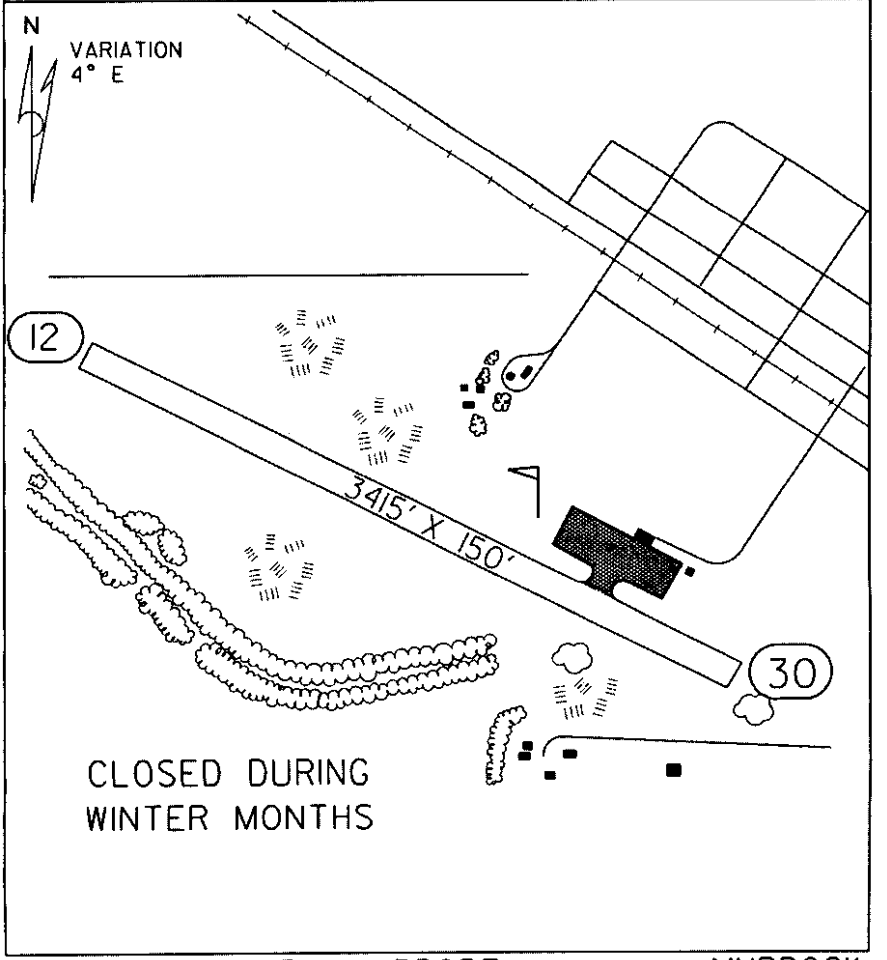

Nary - 5C3

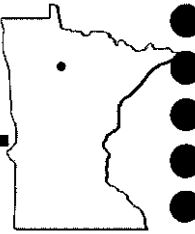

Airport Manager:	Ray Shefland - 218-751-6405
Contact Person:	Ray Shefland - 218-759-0457
Chamber of Com:	218-751-3541
Aero Cht Coord:	6-F
AWOS/ASOS:	No
MnWAS Loc/Hrs:	Shefland Flying Service, Inc. - 24 Hours
Attended:	Unattended
Fuel:	Mogas, 100LL, Jet A
Self Service Fuel:	No
After Hrs Service:	218-759-0457
FBO(s):	None
Ground Transport:	No
Food Service:	None
Dining:	Southside - 3 Miles
Lodging:	None
Airport Events:	None
Underwing Camp:	Yes
Campgrounds:	None
Golf Courses:	Maple Ridge - 3 Miles
Local Attractions:	None Reported
Comments:	None

VICINITY MAP

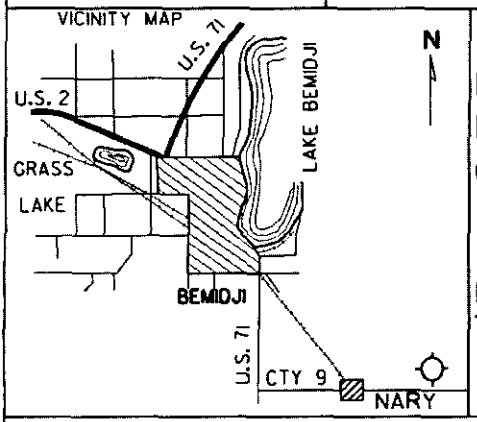

SEC. CH: TWIN CITIES (N)
LAT: 47° 22.6'
LONG: 94° 47.9'
COMM: CTAF: 122.8
ACTIVATE 122.9 (L)
MPLS CTR: 134.75
RNAV: (BJI 108.6) R138 D15.1
TPA: 2400' (1011')

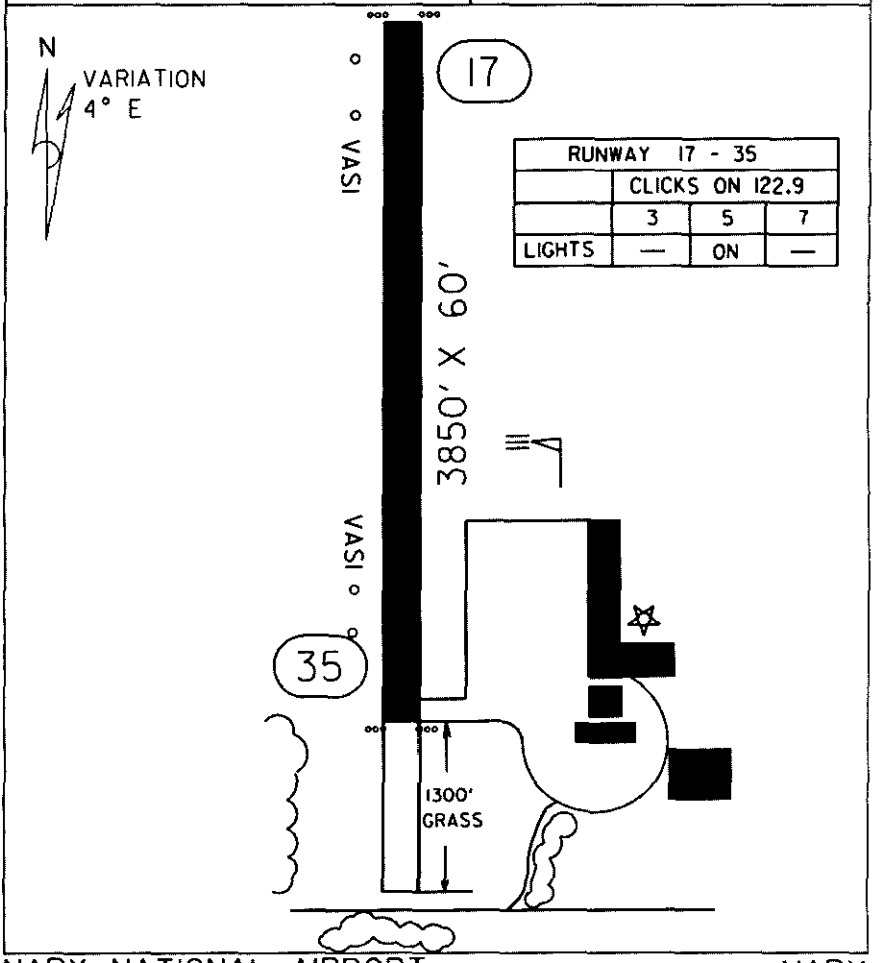

RUNWAY 17 - 35			
	CLICKS ON 122.9		
	3	5	7
LIGHTS	—	ON	—

New Ulm - ULM

Airport Manager:	Al Lothert - 507-354-8127
Contact Person:	Al Lothert - 507-354-8127
Chamber of Com:	888-4NEWULM - www.newulm.com
Aero Cht Coord:	12-G
AWOS/ASOS:	507-359-1656 - VHF 118.325
MnWAS Loc/Hrs:	New Ulm Flight Service, Inc. - Business Hours
Attended:	All/Mon-Sat/Dawn-Dusk, All/Sun/12-17
Fuel:	100LL, Jet A
Self Service Fuel:	No
After Hrs Service:	507-359-1966
FBO(s):	New Ulm Flight Service, Inc. - 507-354-8127 - 122.8 - nufs@newulmtel.net
Ground Transport:	Taxi
Food Service:	Catering
Dining:	Several All Through Town - Within 2 Miles
Lodging:	Five Hotels - Within 2 Miles
Airport Events:	Fly-In - Second Sunday In September
Underwing Camp:	Yes
Campgrounds:	Flandrau State Park Lake Hanska County Park Valley View Campground
Golf Courses:	New Ulm Country Club Winthrop Country Club
Local Attractions:	Schells Brewery Oktoberfest - Second & Third Weekend In October Glochenspiel Heritagefest - Third Weekend In July Herman Monument German Specialty Shops Harkin Store
Comments:	The Chamber of Commerce Office has a step-on program for tours & historical taped tours for use by visitors.

FIELD ELEV. 1011' (ULM) NEW ULM

VICINITY MAP

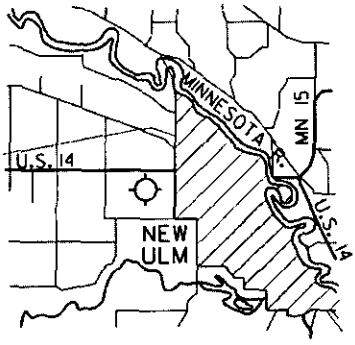

N

SEC. CH: OMAHA NORTH
LAT: 44° 19.2'
LONG: 94° 30.1'
COMM: CTAF: 122.8(L)
AWOS: 118.325 VHF
MPLS CTR: 127.1
GCO: 121.725
RNAV: (MKT 110.8) R276 D26.1
NDB: (ULM) 272
DME: (ULM) 111.3 ON FLD
TPA: 1800' (789')
APPROACH: GPS & NDB

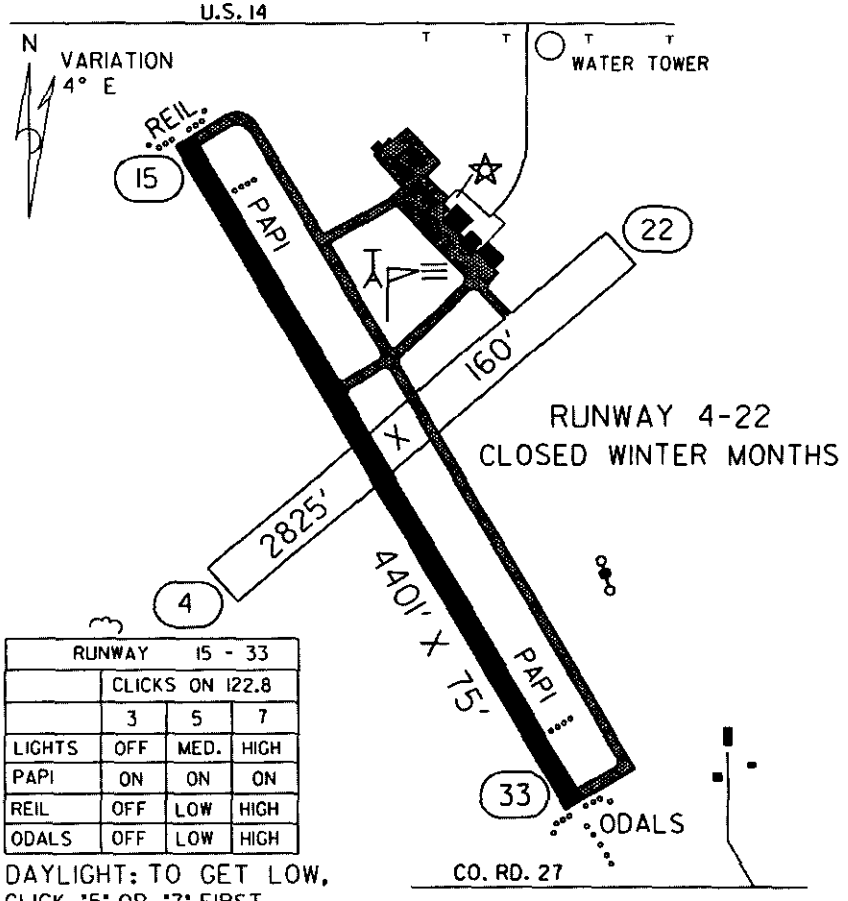

RUNWAY 15 - 33			
	CLICKS ON 122.8		
	3	5	7
LIGHTS	OFF	MED.	HIGH
PAPI	ON	ON	ON
REIL	OFF	LOW	HIGH
ODALS	OFF	LOW	HIGH

DAYLIGHT: TO GET LOW, CLICK "5" OR "7" FIRST, THEN "3"

NEW ULM MUNICIPAL AIRPORT NEW ULM

New York Mills - 25Y

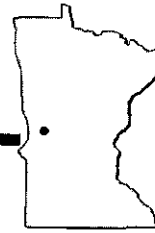

Airport Manager:	Allen Holtberg - 218-385-2213 - holtberg@wcta.net
Contact Person:	Allen Holtberg - 218-385-2213 - holtberg@wcta.net
Chamber of Com:	218-385-2436
Aero Cht Coord:	7-E
AWOS/ASOS:	No
MnWAS Loc/Hrs:	NA
Attended:	Unattended
Fuel:	None
Self Service Fuel:	No
After Hrs Service:	218-385-2600
FBO(s):	None
Ground Transport:	Greyhound Bus Stop At Cenex Convenience Store - 2 Miles
Food Service:	None
Dining:	Eagles Cafe - 218-385-2469 - 2 Miles
Lodging:	Whistle Stop Bed & Breakfast - 218-385-2223 - 2 Miles Mills Motel - 218-385-3600 - 2 Miles
Airport Events:	None Reported
Underwing Camp:	No
Campgrounds:	Smith Park Within City Of New York Mills Golden Eagle Campground - 9 Miles West Rush Lake Tent & Trailer Park - 11 Miles Southwest
Golf Courses:	Wadena - 14 Miles East Perham - 14 Miles West Henning - 20 Miles Southwest
Local Attractions:	Regional Cultural Center & Arts Retreat - 2 Miles Finn Creek Museum - 4 Miles
Comments:	None

FIELD ELEV. 1401'

(25Y) NEW YORK MILLS

VICINITY MAP

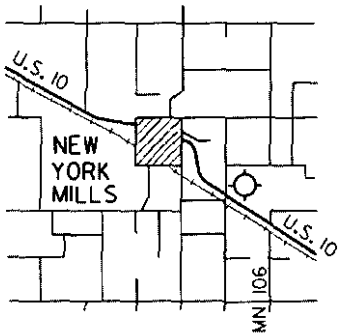

N

SEC. CH: TWIN CITIES (S)

LAT: 46° 30.1'

LONG: 95° 20.3'

COMM: CTAF: 122.9

MPLS CTR: 126.1

RNAV: (PKD 110.6) R204 D26.3

TPA: 2200' (799')

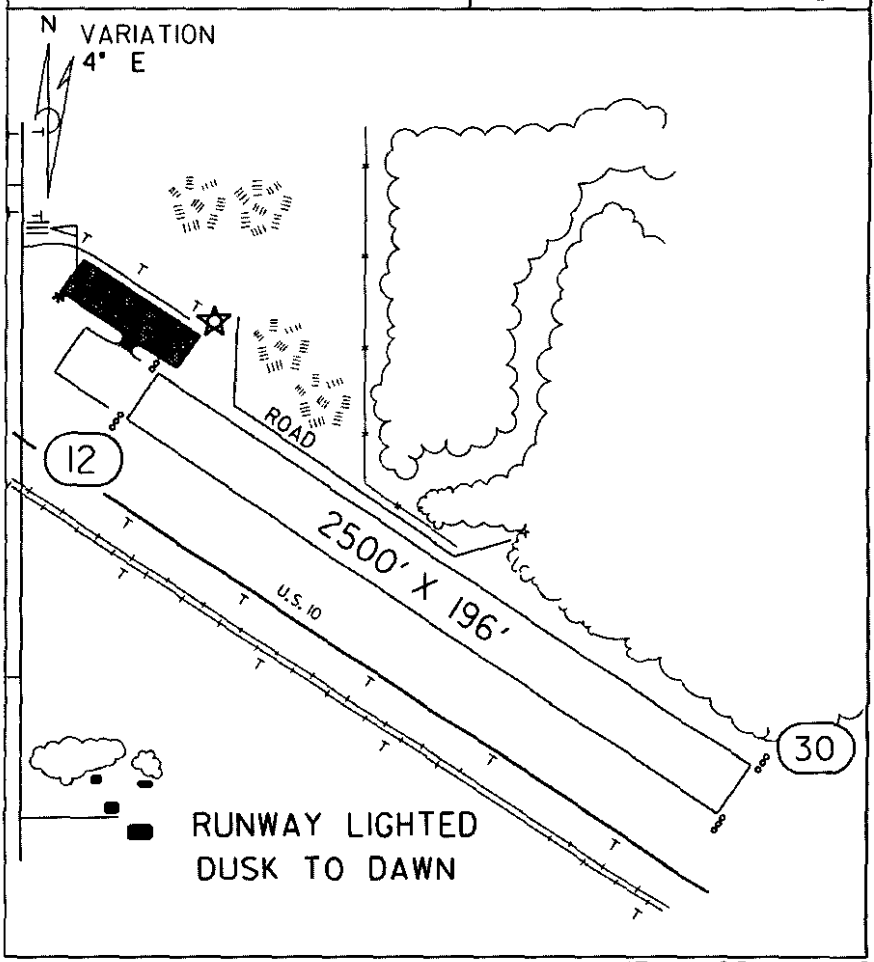

NEW YORK MILLS MUNICIPAL AIRPORT NEW YORK MILLS

Northome - 43Y

Airport Manager:	Karin Elhard - 218-897-5762 - northome@paulbunyan.net
Contact Person:	Karin Elhard - 218-897-5762 - northome@paulbunyan.net
Chamber of Com:	877-626-0053
Aero Cht Coord:	5-G
AWOS/ASOS:	No
MnWAS Loc/Hrs:	NA
Attended:	Unattended
Fuel:	None
Self Service Fuel:	No
After Hrs Service:	None
FBO(s):	None
Ground Transport:	Fisher Garage - 218-897-5249 Park Inn Motel - 218-897-5216 Or 800-263-1770
Food Service:	None
Dining:	Ellen's Cafe - 218-897-5289 - 1.50 Miles Dockside Supper Club - 218-897-5252 - 5 Miles Country Sampler - 218-897-5088 - 5 Miles Blackbear Drive-In - 218-897-5260 - 1 Mile
Lodging:	Park Inn Motel - 218-897-5216 - 1.50 Miles
Airport Events:	None Reported
Underwing Camp:	No
Campgrounds:	Boy Scout Point Campground On Bartlett Lake - 2 Miles
Golf Courses:	Blackduck - 18 Miles
Local Attractions:	Koochiching County Fair - Mid-August Great Fishing Lakes Farmer's Market Craft Shop Hiking Trails National Parks
Comments:	Great Berry Picking!

VICINITY MAP

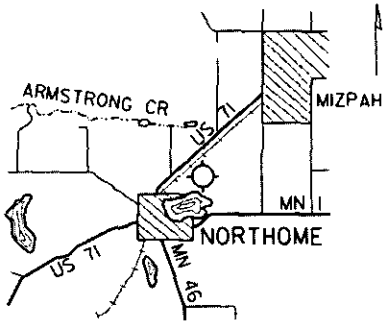

SEC. CH: TWIN CITIES (N)
LAT: 47° 53.5'
LONG: 94° 15.0'
COMM: CTAF: 122.9
MPLS CTR: 120.9
RNAV: (BJI 108.6) R055 D42.1
TPA: 2427' (1000')

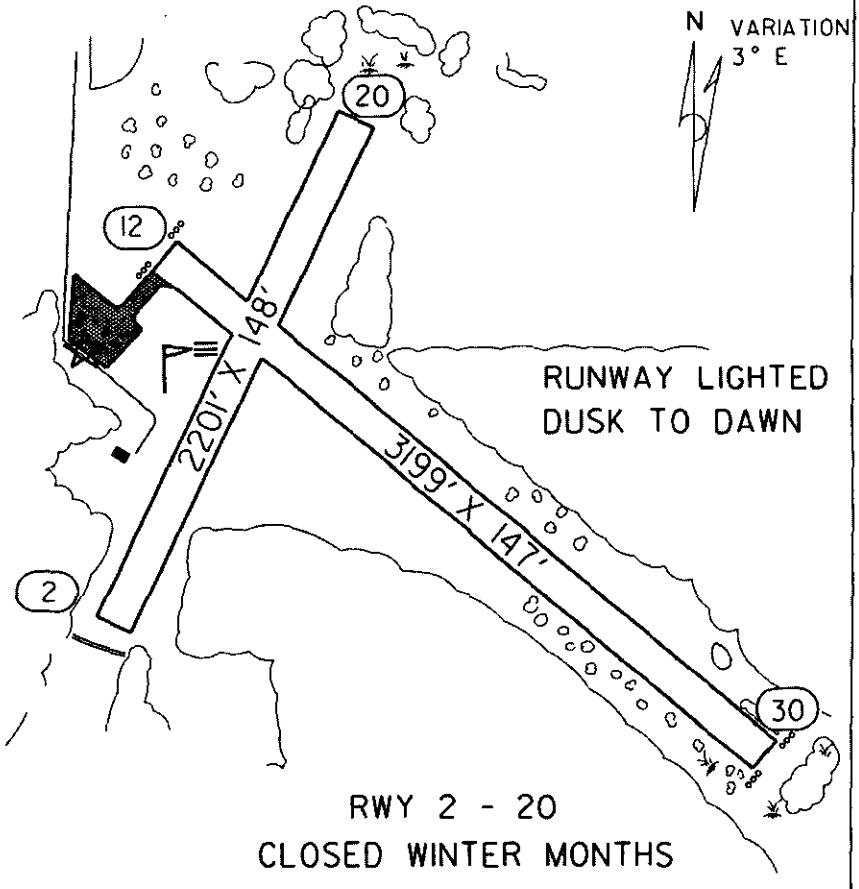

Olivia - OVL

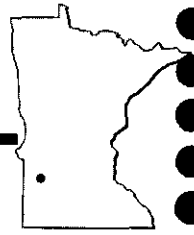

Airport Manager:	Dale W. Hardy - 320-523-2186
Contact Person:	Mike Funk - 320-523-2186 - cityofolivia@olivia.mn.us
Chamber of Com:	888-265-CORN - www.olivia.mn.us
Aero Cht Coord:	11-E
AWOS/ASOS:	320-523-5924 - VHF 119.275
MnWAS Loc/Hrs:	Olivia Flying Service, Inc. - 24 Hours
Attended:	All/All/0800-1700
Fuel:	100LL
Self Service Fuel:	No
After Hrs Service:	320-523-2186
FBO(s):	Olivia Flying Service, Inc. - 320-523-2186 - 122.8
Ground Transport:	Rental Cars On Request Courtesy Car
Food Service:	None
Dining:	Truck Stop - 1 Block
Lodging:	Sheep Shedde Inn - 320-523-5000 - .50 Mile
Airport Events:	Corn Capital Days - July
Underwing Camp:	Yes
Campgrounds:	Memorial Park - 320-523-1350 - .50 Mile
Golf Courses:	Municipal - 320-523-9967 - 1 Mile
Local Attractions:	Corn Monument Jackpot Junction - 16 Miles
Comments:	None

FIELD ELEV. 1076′ (OVL) OLIVIA

VICINITY MAP

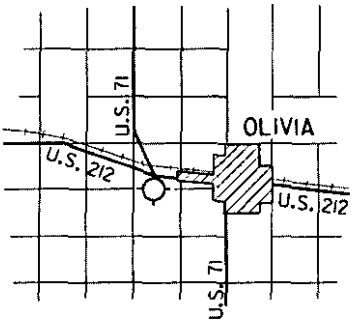

SEC. CH: TWIN CITIES (S)
LAT: 44° 46.7′
LONG: 95° 02.0′
COMM: CTAF: 122.8
ASOS: 119.275 VHF
MPLS CTR: 127.1
RNAV: (RWF 113.3) R005 D19.1
TPA: 1880′ (804′)
APPROACH: GPS, RNAV & VOR-DME

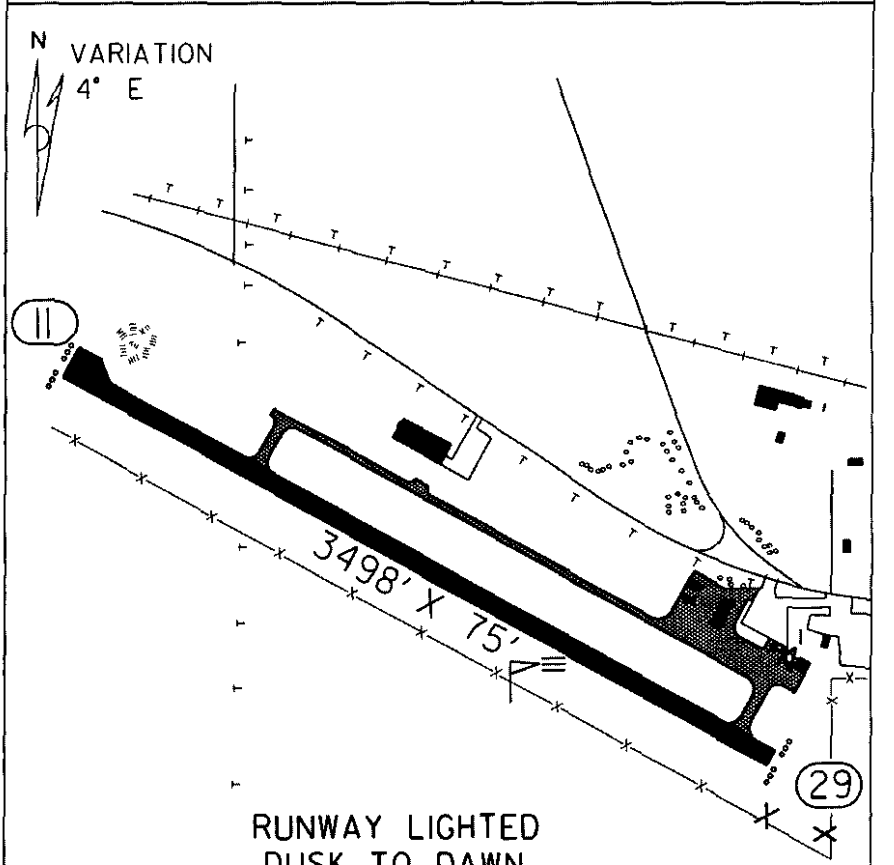

RUNWAY LIGHTED
DUSK TO DAWN

Orr - ORB

www.orrairport.com

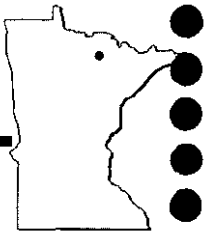

Airport Manager:	Rod Dunn - 218-757-9994
Contact Person:	Scott Lundgren - 218-757-9994
Chamber of Com:	218-757-3932 - www.orrmn.com
Aero Cht Coord:	4-J
AWOS/ASOS:	218-757-3169 - VHF 118.325
MnWAS Loc/Hrs:	Arrival/Departure Building - 24 Hours
Attended:	All/All/0900-1600
Fuel:	100LL, Jet A
Self Service Fuel:	Visa, Mastercard, Am Exp, Discover, Multi-Service
After Hrs Service:	218-757-3416
FBO(s):	None
Ground Transport:	Rental Car - Please Call For Reservations Rides Into Orr Can Be Provided Local Resorts Will Pick Up At Airport
Food Service:	Pop; Candy
Dining:	The Dam Supper Club - 218-757-3985 - 1 Mile Pattenn's Cafe - 218-757-3908 - 2 Miles
Lodging:	Anderson Motel - 218-757-3272 - 2 Miles North Country Inn - 218-757-3778 - 2 Miles AmericInn Lodge - 800-634-3444 - Will Provide Transportation Numerous Resorts & Campgrounds - 800-357-9255
Airport Events:	None Reported
Underwing Camp:	Yes
Campgrounds:	Pelican Lake - Contact Voyageurs National Park & Orr Area Tourist Center At 800-357-9255 For More Information
Golf Courses:	3 Brothers Vermilion River Greens - 218-993-2246 - 15 Miles
Local Attractions:	Pelican Lake/Orr - Fishing Pier; Swimming Beach, Tennis Courts, Boat, Pontoon & Paddle Boat Rentals; Orr General Store; Wetlands Interpretative Boardwalk; Vince Shute Wildlife Sanctuary; Vermilion River Falls; Sporting Clays, Upland Bird Preserve Hunting & Big Game Hunt; Voyageurs National Park; Crane Lake/BWCA; Kettle Falls, Namakan Lake; Groomed Cross-Country Ski Trails & Snowmobile Trails
Comments:	Because of its unique location to both the Voyageurs National Park & BWCA, the Orr Regional Airport is the stepping stone to some of the most diverse vacation opportunities in the nation. Jet-A fuel is over-wing & single-point.

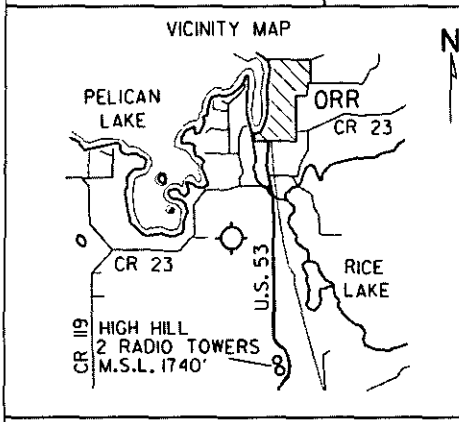

SEC. CH: TWIN CITIES (N)
LAT: 48° 01.0'
LONG: 92° 51.4'
COMM: CTAF: 122.8(L)
AWOS: 118.325 VHF
MPLS CTR: 120.9
GCO: 121.725
RNAV: (INL 111.0) R140 D39.7
NDB: (ORB) 341
TPA: 2100' (789')
APPROACH: GPS & NDB

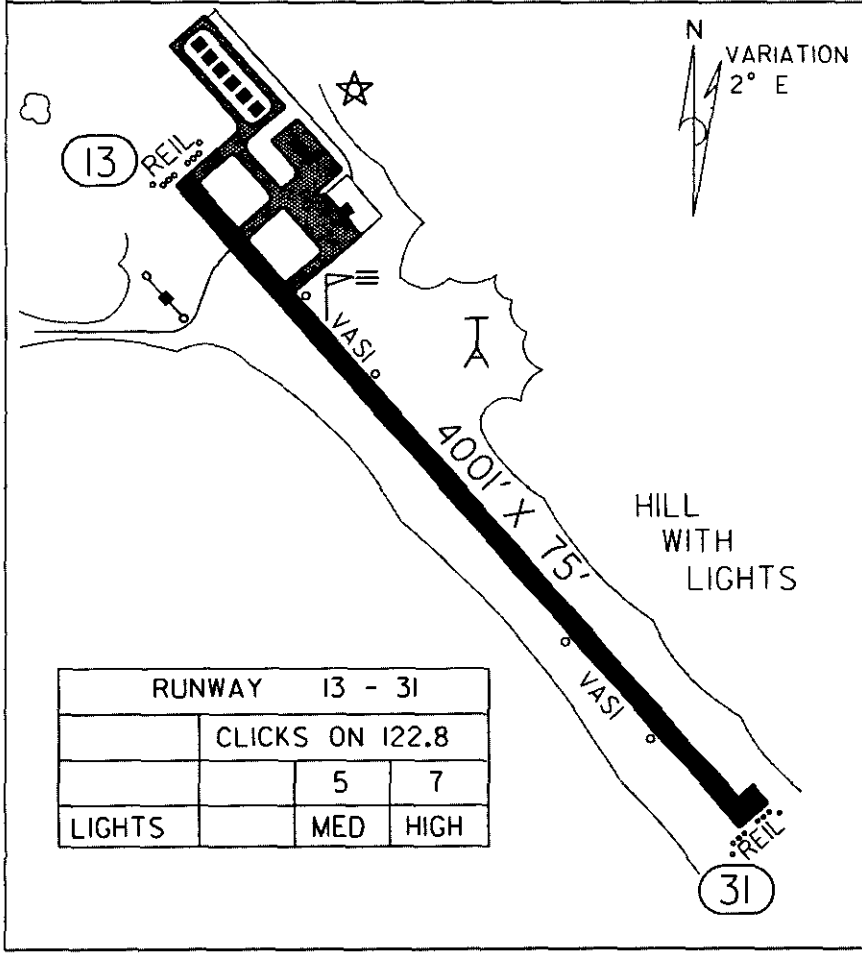

RUNWAY 13 - 31			
	CLICKS ON 122.8		
		5	7
LIGHTS		MED	HIGH

Ortonville - VVV

Airport Manager:	Charleen Grossman - 320-839-3428
Contact Person:	Todd & Sara Verheul - 320-839-3846
Chamber of Com:	800-568-5722 - www.bigstonelake.com
Aero Cht Coord:	10-C
AWOS/ASOS:	320-839-2363 - NDB 332
MnWAS Loc/Hrs:	Lobby - 24 Hours
Attended:	All/All/0800-1700
Fuel:	100LL
Self Service Fuel:	Visa, Mastercard
After Hrs Service:	320-839-6161
FBO(s):	None
Ground Transport:	City Transit Bus - 320-839-3555 Courtesy Car - 320-839-3846
Food Service:	None
Dining:	Matador Supper Club - 320-839-9981 - Adjacent to Airport Theater Of Seasons - 320-839-2261 - Adjacent to Airport Pizza Ranch - 320-839-3006 - 1 Mile Malard Point - 320-265-6129 - 20 Miles Headwaters Grill & Bar - .50 Mile
Lodging:	Valley View Motel - 320-839-2558 - .50 Mile Econo Lodge - .50 Mile Anchor Motel - .50 Mile Sunrise Motel - .50 Mile
Airport Events:	Airshow - Third Weekend In August
Underwing Camp:	Yes
Campgrounds:	Municipal At Foot Of Lake Lakeshore RV Park & Fruit Farm Meadowbrook State Park
Golf Courses:	Municipal 18-Hole Golf Course
Local Attractions:	Archery Range Big Stone Lake Big Stone National Wildlife Refuge Municipal Swimming Pool Mini Golf Bonanza Educational Center
Comments:	Additional Contact Person - Darell McKinney - 877-520-9074 Parking permitted on grass next to grass runway for walking distance to dining facilities.

FIELD ELEV. 1100′ (VVV) ORTONVILLE

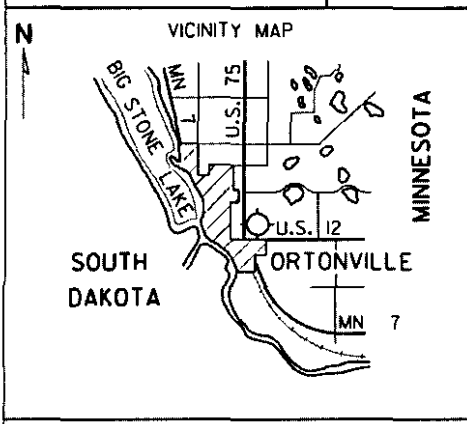

SEC. CH: TWIN CITIES (S)
LAT: 45°18.3′
LONG: 96°25.5′
COMM: CTAF: 122.8
AWOS: 332 NDB
MPLS CTR: 128.5
GCO: 121.725
RNAV: (MOX 109.6) R226 D24.8
NDB: (VVV) 332
TPA: 2100′ (1000′)
APPROACH: GPS & NDB

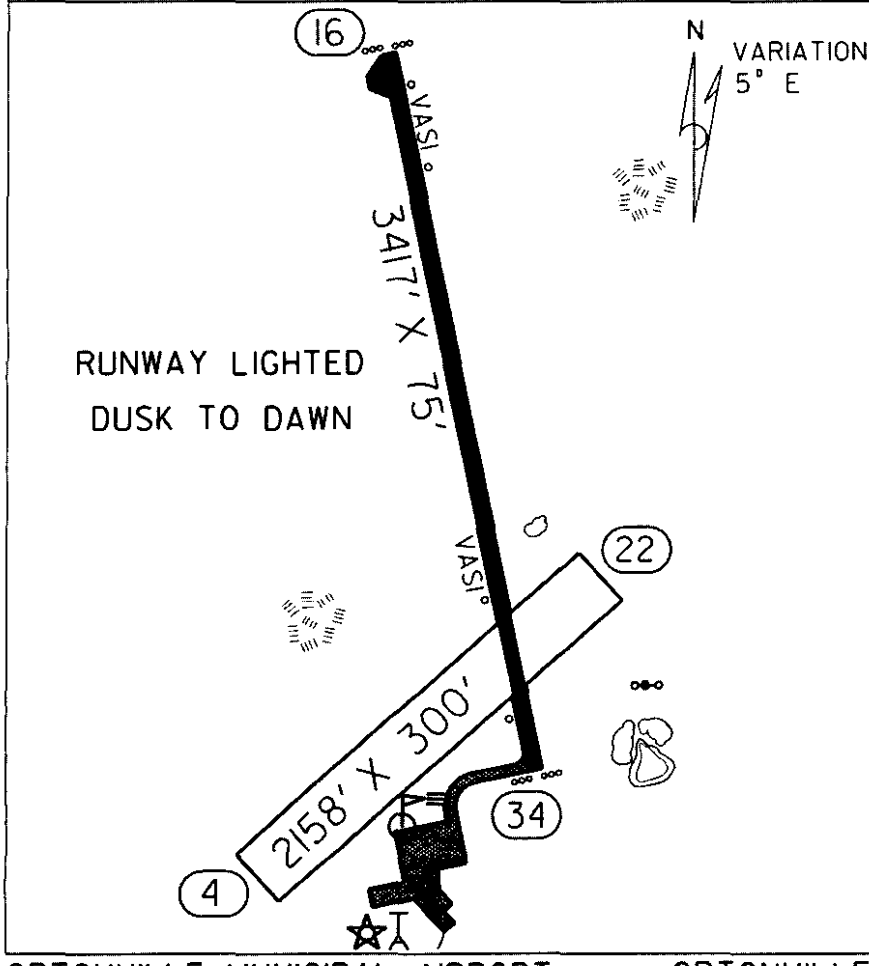

ORTONVILLE MUNICIPAL AIRPORT
(MARTINSON FIELD)

ORTONVILLE

Owatonna - OWA

www.ci.owatonnamn.us

Airport Manager:	Dave Beaver - 507-444-2448 - owa@mnic.net
Contact Person:	Dave Beaver - 507-451-6611 - owa@mnic.net
Chamber of Com:	800-423-6466 - www.owatonnaorg
Aero Cht Coord:	12-I
AWOS/ASOS:	507-455-0642 - VHF 128.325
MnWAS Loc/Hrs:	Arrival/Departure Building - 24 Hours Area - 24 Hours Arrival/Departure Building - Flight Planning Room - Monday-Sunday, 8:00 A.M.-8:00 P.M.
Attended:	May-Sep/All/0800-2000, Oct-Apr/All/0800-1800
Fuel:	100LL, Jet A
Self Service Fuel:	Visa, Matercard, Discover
After Hrs Service:	507-838-2643
FBO(s):	Rare Aircraft, Ltd. - 507-451-6611 - 122.7 - taperwing@LL.net
Ground Transport:	Courtesy Car
Food Service:	Vending Machines
Dining:	Perkins - 507-451-6831 - 1.50 Miles Happy Chef - 507-451-8613 - 1.50 Miles
Lodging:	Ramada Inn - 507-455-0606 - 1 Mile Comfort Inn - 507-444-0818 Holiday Inn - 507-446-8900 - 1 Mile
Airport Events:	Annual Fly-In
Underwing Camp:	No
Campgrounds:	KOA Campgrounds - 507-451-8050 - 5 Miles
Golf Courses:	Municipal Golf Course - 507-451-0730 - 3 Miles Hidden Creek Golf Club - 507-444-9229 - 5 Miles East Havanna Hills Par 3 & Driving Range - 507-451-2577 - 4 Miles East
Local Attractions:	Cabela's - Call For Shuttle From Airport - 1 Mile
Comments:	Holiday Inn Convention Center & Water Park - 1 Mile

FIELD ELEV. 1146' (OWA) OWATONNA

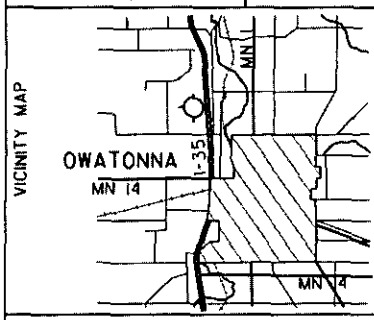

SEC. CH: OMAHA NORTH
LAT: 44° 07.3'
LONG: 93° 15.4'
COMM: CTAF: 122.7(L)
AWOS: 128.325 VHF
RCO FSS: 122.25
MPLS CTR: 132.35
RNAV: (FOW III.2) RI34 D7.0
TPA: 1998' (852')
APPROACH: ILS, GPS, RNAV, VOR-DME & VOR

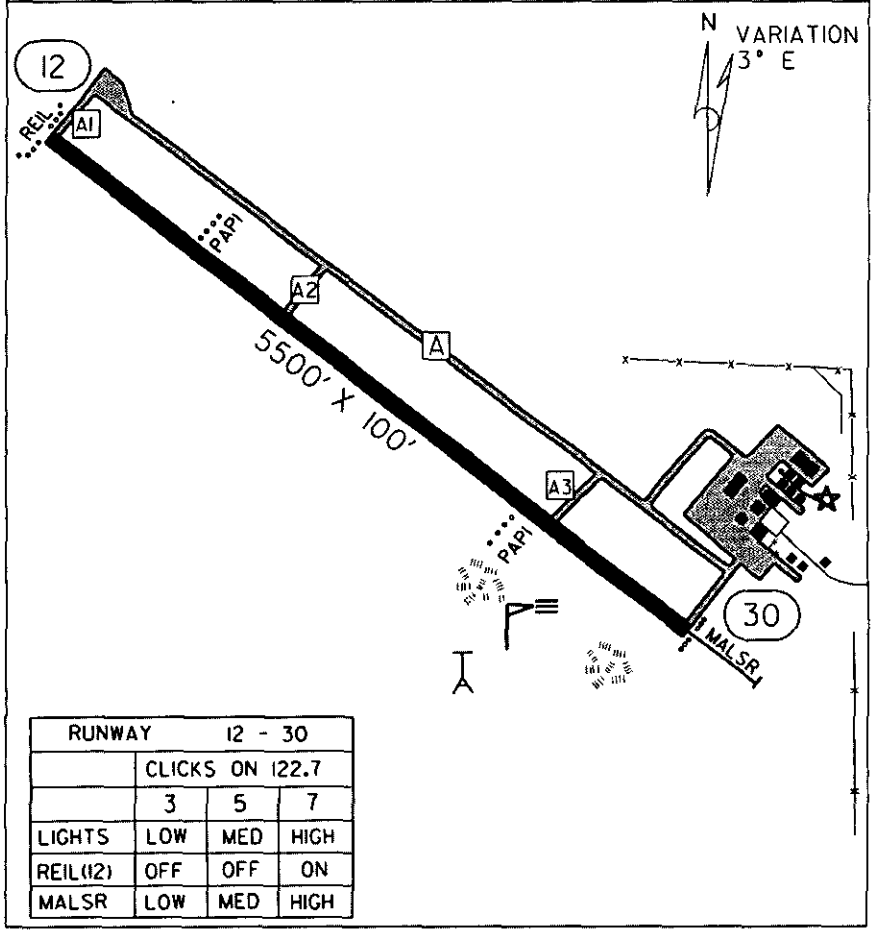

RUNWAY	12 - 30		
	CLICKS ON 122.7		
	3	5	7
LIGHTS	LOW	MED	HIGH
REIL(12)	OFF	OFF	ON
MALSR	LOW	MED	HIGH

OWATONNA-DEGNER REGIONAL AIRPORT OWATONNA

Park Rapids - PKD

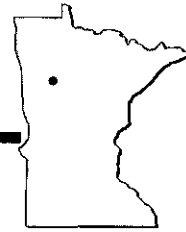

Airport Manager:	Scott Burlingame - 218-237-2713 - citypr@unitelc.com
Contact Person:	Scott Burlingame - 218-237-2713 - citypr@unitelc.com
Chamber of Com:	800-247-0054 - www.parkrapids.com
Aero Cht Coord:	7-E
AWOS/ASOS:	218-732-0920 - VOR 110.6
MnWAS Loc/Hrs:	Arrival/Departure Building - 24 Hours
Attended:	May-Sep/M-F/0730-1800, Oct-Apr/M-F/0830-0500, Sat/0800-1700, Sun/0900-1600
Fuel:	100LL, Jet A
Self Service Fuel:	Visa, Mastercard, Discover, American Express
After Hrs Service:	888-955-9382
FBO(s):	Park Rapids Aviation, Inc. - 218-237-8528 - 123.0 - praviation@unitelc.com - www.parkrapidsaviation.com
Ground Transport:	Rental Car Courtesy Car
Food Service:	Vending Machines
Dining:	A & W - 218-732-3551 - 1 Mile Gilbert's - 218-237-6190 - 2 Miles Kahn's Mongolian Barbeque - 2 Miles
Lodging:	Super 8 Motel - 218-732-3551 - 2 Miles C'Mon Inn - 218-732-1471 - 2 Miles AmericInn Motel - 218-732-1234 - 2 Miles
Airport Events:	Fall Colors Fly-In
Underwing Camp:	Yes
Campgrounds:	Big Pines Tent & R.V. Park
Golf Courses:	Blueberry Pines Golf Club - 218-564-GOLF Headwaters Country Club - 218-732-4832 Eagle View Golf Course - 218-732-7102
Local Attractions:	Itasca State Park - 20 Miles Resorts Animal Parks Various Shopping Many Unique Restaurants
Comments:	24-Hour Fuel Credit Card System Is For 100LL Only AG Operations - Summer Months After Hours Phone Is A Pager

FIELD ELEV. 1443' (PKD) PARK RAPIDS

VICINITY MAP

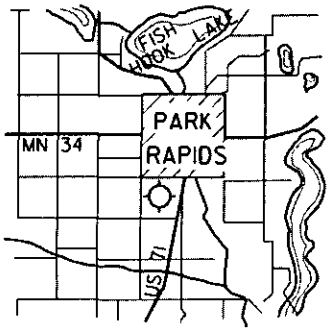

N

SEC. CH: TWIN CITIES (N)

LAT: 46° 54.0'

LONG: 95° 04.4'

COMM: CTAF: 123.0(L)
ASOS: 110.6 VOR
RCO FSS: 122.1R 110.6T

RNAV: (PKD 110.6) ON AIRPORT

TPA: 2400' (957')

APPROACH: ILS, GPS, NDB, VOR-DME & VOR

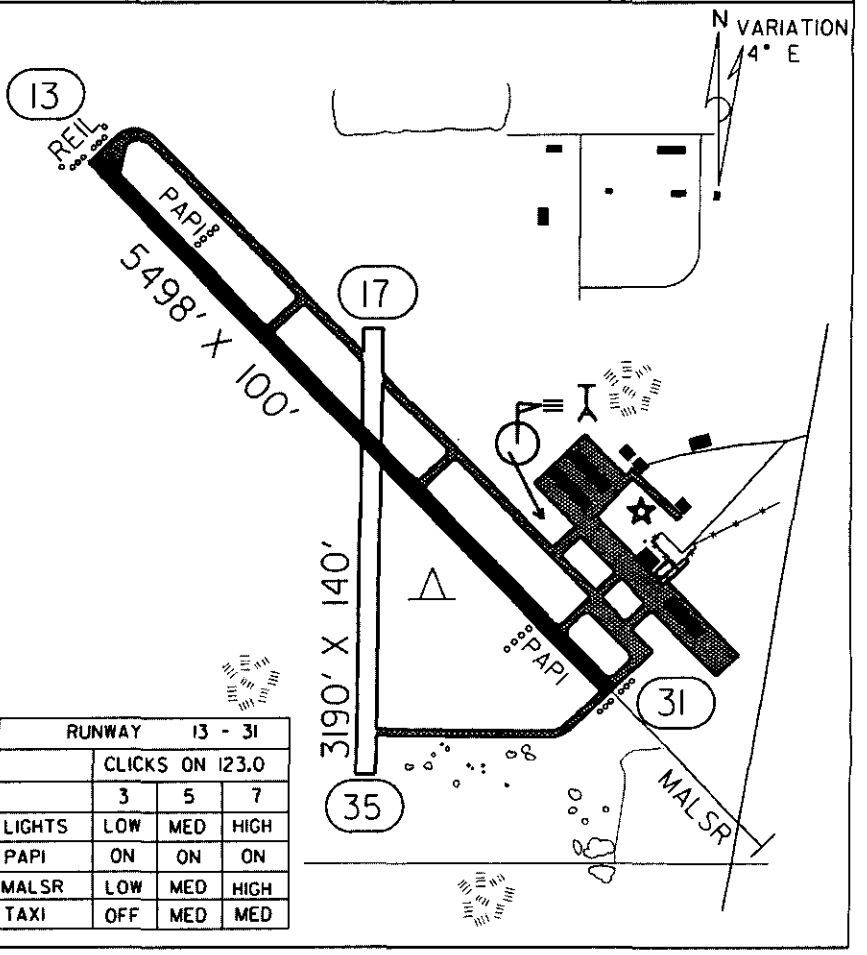

RUNWAY	13 - 31		
	CLICKS ON 123.0		
	3	5	7
LIGHTS	LOW	MED	HIGH
PAPI	ON	ON	ON
MALSR	LOW	MED	HIGH
TAXI	OFF	MED	MED

PARK RAPIDS MUNICIPAL AIRPORT (KONSHOK FIELD) PARK RAPIDS

Paynesville
www.paynesvillemn.com

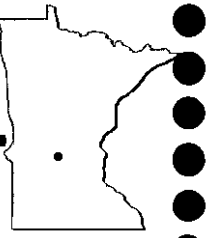

Airport Manager:	Steven Helget - 320-243-3714 - Pvillesteve@mchsi.com
Contact Person:	Steven Helget - 320-243-3714 - pvillesteve@mchsi.com
Chamber of Com:	320-243-3233
Aero Cht Coord:	10-F
AWOS/ASOS:	No
MnWAS Loc/Hrs:	NA
Attended:	All/Mon-Sat/0800-2000
Fuel:	None
Self Service Fuel:	No
After Hrs Service:	None
FBO(s):	None
Ground Transport:	None
Food Service:	None
Dining:	Subway A & W Restaurant Hilltop Restaurant Northern Lights Dining & Lounge Tuck's Café Wishing Well Café
Lodging:	Country Inn
Airport Events:	Grand Opening - Summer 2004
Underwing Camp:	No
Campgrounds:	None
Golf Courses:	Koronis Hills (Public) - Holes: 18
Local Attractions:	Historical Society Lake Koronis Numerous Antique Stores
Comments:	None

FIELD ELEV. 1180' ( ) PAYNESVILLE

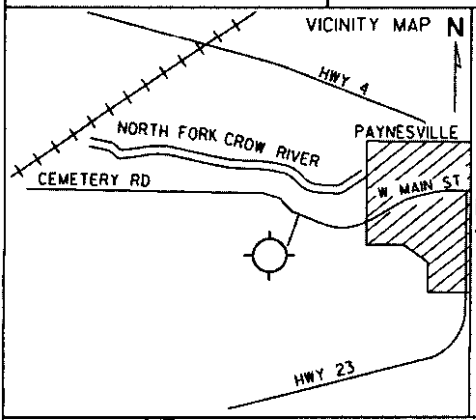

SEC. CH: TWIN CITIES
LAT: 45° 22.3'
LONG: 94° 44.6
COMM: CTAF: 122.9
RNAV: (DWN 109.0) R317 D21.2
TPA: 2180' (1000')
MPLS CTR: 125.5

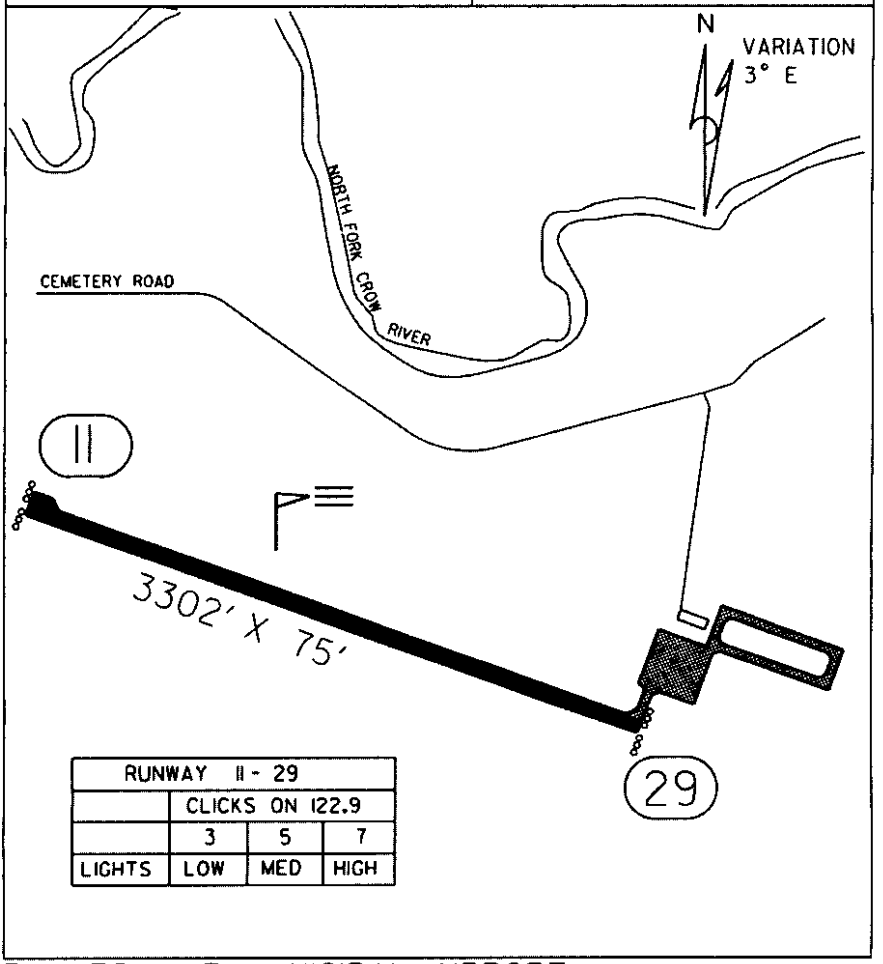

RUNWAY 11 - 29			
	CLICKS ON 122.9		
	3	5	7
LIGHTS	LOW	MED	HIGH

PAYNESVILLE MUNICIPAL AIRPORT PAYNESVILLE

Pelican Rapids - 47Y

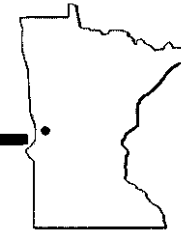

Airport Manager:	Richard Jenson - 218-863-6571 - citypr@loretel.net
Contact Person:	Richard Jenson - 218-863-7053 - citypr@loretel.net
Chamber of Com:	800-545-3711 - www.PelicanRapids.com
Aero Cht Coord:	7-C
AWOS/ASOS:	No
MnWAS Loc/Hrs:	NA
Attended:	Unattended
Fuel:	Mogas, 100LL
Self Service Fuel:	No
After Hrs Service:	218-863-6571
FBO(s):	None
Ground Transport:	None
Food Service:	None
Dining:	The Rapids - 218-863-1726 - 4 Miles
Lodging:	Pelican Motel - 218-863-3281 - 4 Miles
Airport Events:	None Reported
Underwing Camp:	No
Campgrounds:	Sherin Park
Golf Courses:	Birchwood Lida Greens
Local Attractions:	World's Largest Pelican July Third Celebration Turkey Days Farmer's Market Day Art In The Park
Comments:	Good Fishing Lakes

FIELD ELEV. 1389′ (47Y) PELICAN RAPIDS

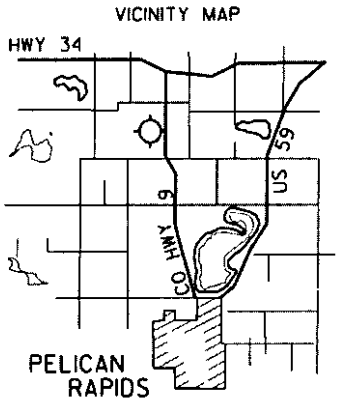

SEC. CH: TWIN CITIES (S)
LAT: 46° 38.5′
LONG: 96° 06.3′
COMM: CTAF: 122.9
FARGO APP: 120.4
RNAV: (DTL III.2) R215 D14.0
TPA: 2180′ (791′)

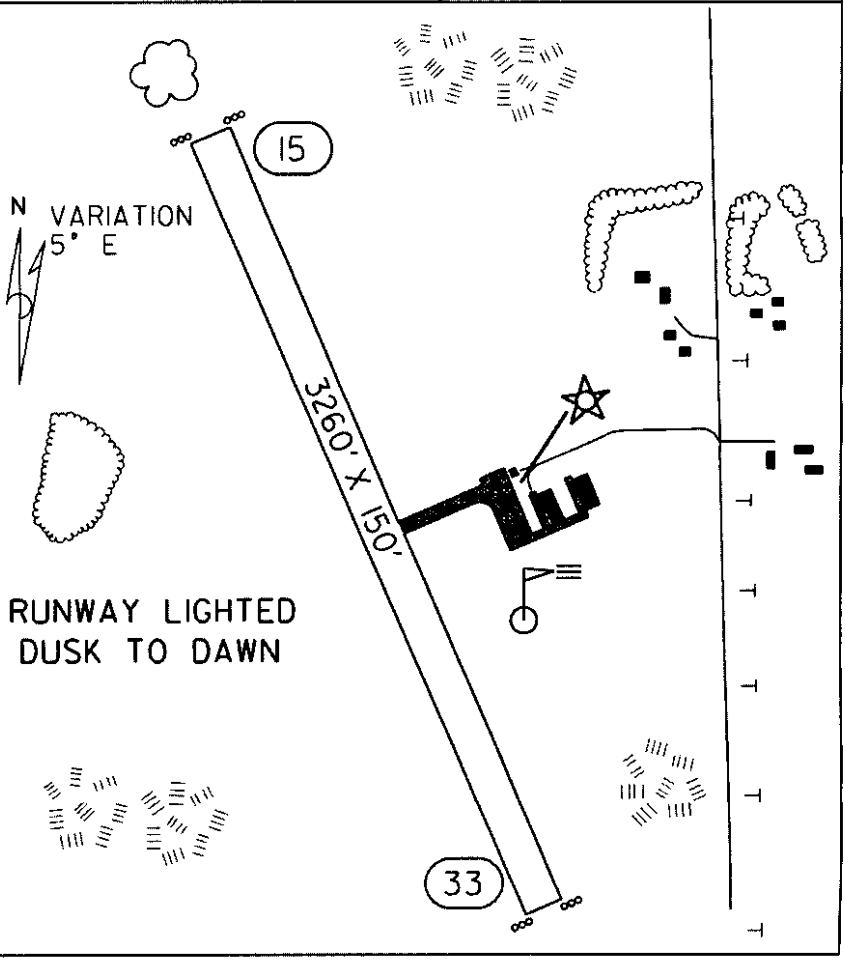

PELICAN RAPIDS MUNICIPAL AIRPORT (LYON'S FIELD) PELICAN RAPIDS

Perham - 16D

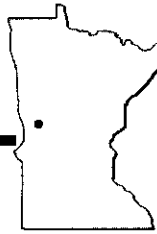

Airport Manager:	Bob Louiseau - 218-346-4455
Contact Person:	Merle Meece - 218-346-4455
Chamber of Com:	800-634-6112 - www.perham.com
Aero Cht Coord:	7-D
AWOS/ASOS:	No
MnWAS Loc/Hrs:	Arrival/Departure Building - Business Hours
Attended:	Unattended
Fuel:	100LL
Self Service Fuel:	Visa, Mastercard
After Hrs Service:	218-346-4455
FBO(s):	North Air, Inc. - 218-639-8101 - 122.9 - www.northair.net
Ground Transport:	Courtesy Car Police Department - 218-346-4452 Rental Cars - Marlo Motors - 218-346-5888 Schmitz Ford - 218-345-3210
Food Service:	None
Dining:	Lake's Cafe - 1.50 Miles Spare Time - 218-346-2555 - 1.50 Miles Station House - 218-346-7181 Gathering Grounds - 1.50 Miles Pizza Ranch - 1.50 Miles Dairy Queen - 1.50 Miles Subway - 1.50 Miles Hardee's - 1.50 Miles Zorbaz - 218-346-4900 - 1.50 Miles
Lodging:	Super 8 Motel - 218-346-7888 - Will Provide Transportation Budget Host - 218-346-7810 - 1.50 Miles
Airport Events:	None Reported
Underwing Camp:	No
Campgrounds:	Golden Eagle Campground - Big Pine Lake
Golf Courses:	Perham Lakeside Golf Course - 218-346-6070 - Holes: 27
Local Attractions:	Many Lakes & Recreational Resorts Community Center With Pool, Track, Etc. Turtle Fest In June (Wednesday A.M. Turtle Races) Pioneer Days In August
Comments:	None

VICINITY MAP

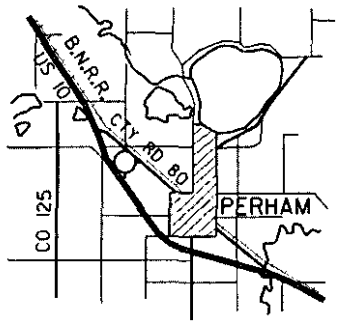

SEC. CH: TWIN CITIES (S)
LAT: 46° 36.3'
LONG: 95° 36.3'
COMM: CTAF: 122.9(L)
MPLS CTR: 126.1
RNAV: (DTL III.2) RI34 DI7.6
TPA: 2200' (829')
APPROACH: GPS

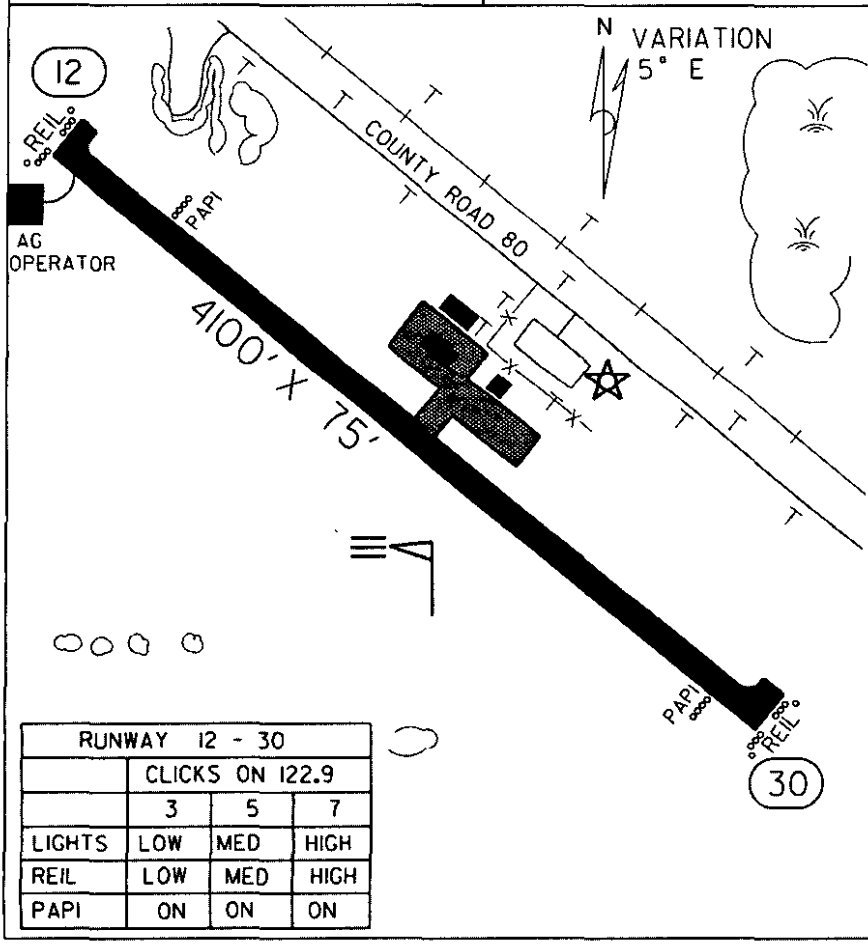

RUNWAY 12 - 30			
	CLICKS ON 122.9		
	3	5	7
LIGHTS	LOW	MED	HIGH
REIL	LOW	MED	HIGH
PAPI	ON	ON	ON

Pine River - PWC

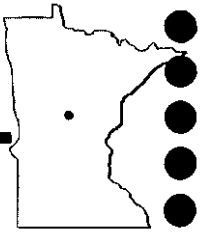

Airport Manager:	Wanda Mongan - 218-587-2440
Contact Person:	Wanda Mongan - 218-587-2440
Chamber of Com:	218-587-4000
Aero Cht Coord:	7-G
AWOS/ASOS:	218-587-3420 - VHF 118.525
MnWAS Loc/Hrs:	NA
Attended:	All/Mon-Sat/0800-1700
Fuel:	Mogas, 100LL
Self Service Fuel:	No
After Hrs Service:	218-587-4961
FBO(s):	Witt's Aircraft Repair Service - 218-587-2158
Ground Transport:	Dial-A-Ride - Monday-Friday 9:00 To 4:15 - 218-587-2440 Car Rentals: Houston Ford - 218-587-4419, Pine Motor - 218-587-2552, Pine River Chrysler - 218-587-3600
Food Service:	None
Dining:	Cottage Cafe - 218-587-2588 - 1.25 Miles Pinewood Cafe - 218-587-2267 - 1.50 Miles Red Pine Supper Club - 218-587-3818 - 2 Miles
Lodging:	Cedarwood Motel - 218-587-2208 - 1.50 Miles Travel Lodge - 218-587-4499 - 2 Miles Norway Brook Motel - 218-587-2118 - 2 Miles AmericInn Lodge & Suites - 218-568-8400 - 8 Miles
Airport Events:	Summerfest Fly-In - Last Sunday In June
Underwing Camp:	Yes
Campgrounds:	City Park (No Utilities, Water & Toilets Only)
Golf Courses:	Pine River Country Club - 218-587-4774 Black Bear Golf Course - 218-587-8800 - 4 Miles The Preserve - 218-568-8500 - 10 Miles Deacon's Lodge Club - 888-549-5444 - 15 Miles The Pines - 218-963-3146 - 20 Miles
Local Attractions:	Grocery Stores; Gas Stations; Banks; Hardware Stores; Chamber Of Commerce; Floral Shop; Shopping Block; Clinic; Library; Real Estate Agencies
Comments:	Pilot's building has rest rooms & phones. Witt's Aircraft Repair - A & P, IA, complete aircraft servicing, hangar rental.

FIELD ELEV. 1295' (PWC) PINE RIVER

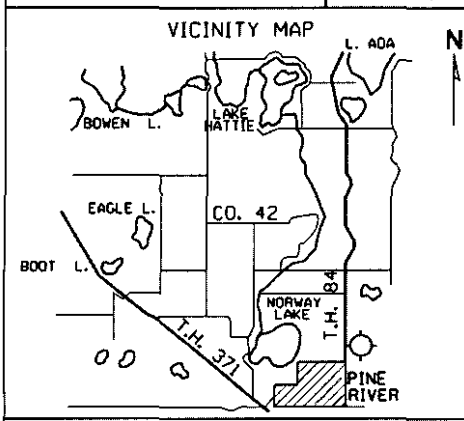

SEC. CH: TWIN CITIES (N)
LAT: 46° 43.5'
LONG: 94° 23.0'
COMM: CTAF: 122.9(L)
AWOS: 118.525 VHF
MPLS CTR: 118.05
RNAV: (BRD 116.9) R324 D27.0
NDB: (PWC) 330
TPA: 2100' (805')
APPROACH: NDB, GPS, & RNAV

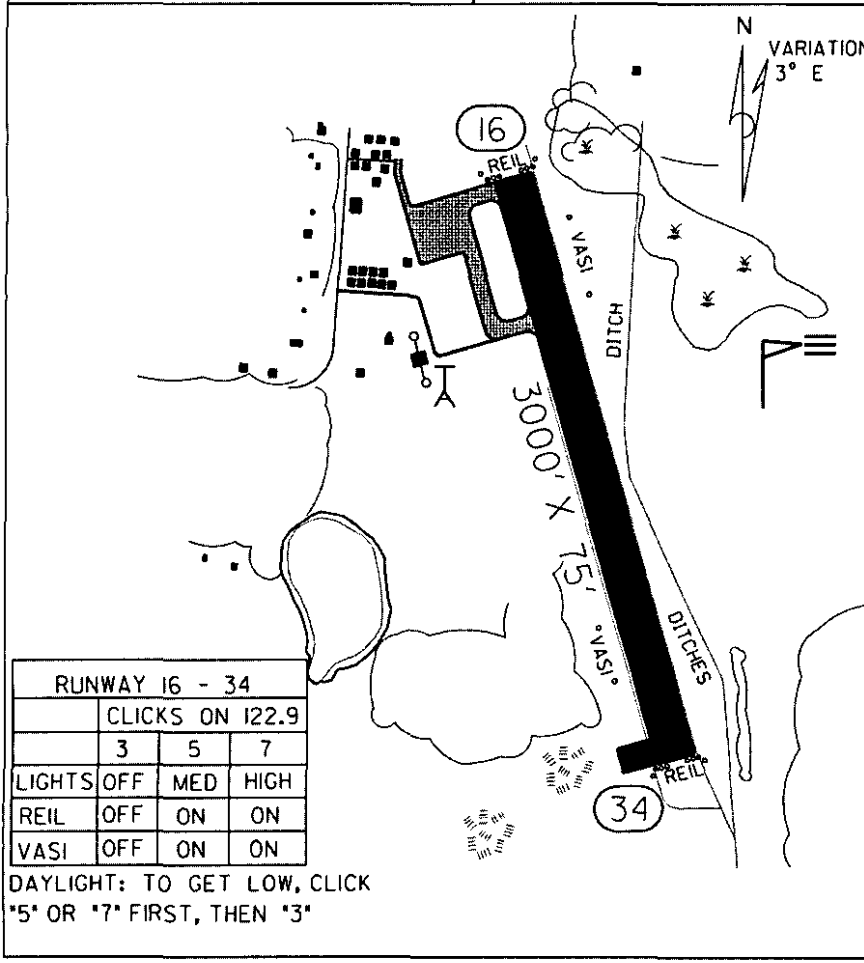

RUNWAY 16 - 34			
	CLICKS ON 122.9		
	3	5	7
LIGHTS	OFF	MED	HIGH
REIL	OFF	ON	ON
VASI	OFF	ON	ON

DAYLIGHT: TO GET LOW, CLICK "5" OR "7" FIRST, THEN "3"

PINE RIVER REGIONAL AIRPORT PINE RIVER

Pinecreek - 48Y

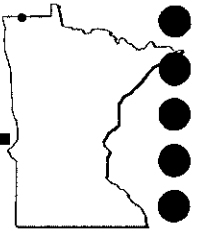

Airport Manager:	Stan Soltau - 218-463-2479
Contact Person:	Marlin Elton - 218-463-2030 - melton@wiktel.com
Chamber of Com:	None
Aero Cht Coord:	3-D
AWOS/ASOS:	No
MnWAS Loc/Hrs:	NA
Attended:	Unattended
Fuel:	100LL
Self Service Fuel:	Visa, Mastercard
After Hrs Service:	None
FBO(s):	None
Ground Transport:	None
Food Service:	None
Dining:	5 Miles
Lodging:	AmericInn Motel - 218-463-1045 - 20 Miles
Airport Events:	None Reported
Underwing Camp:	Yes
Campgrounds:	On Airport
Golf Courses:	Roseau - 20 Miles
Local Attractions:	None Reported
Comments:	This Airport is on the U. S. & Canadian Border. It is served by both U. S. & Canadian Customs Offices. Call 218-463-1952 for hours.

VICINITY MAP

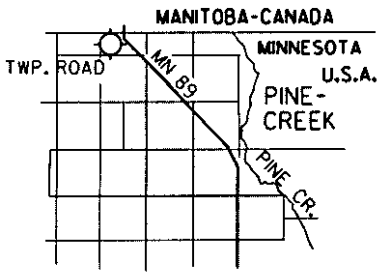

N

SEC. CH: TWIN CITIES (N)
LAT: 48° 60.0'
LONG: 95° 59.0'
COMM: CTAF: 122.8 (L)
MPLS CTR: 127.8
RNAV: (ROX 108.8) R303 DI4.3
NDB: (PFT) 342
TPA: 1878' (800')
LANDING RIGHTS AIRPORT
APPROACH: GPS, NDB

15

N VARIATION 5° E

CANADIAN CUSTOMS

3298' X 75'

U.S. - CANADA BORDER

U.S. CUSTOMS

33

RUNWAY 15 - 33			
	CLICKS ON 122.8		
	3	5	7
LIGHTS	LOW	MED	HIGH

Pipestone - PQN

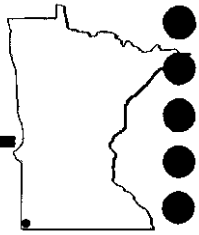

Airport Manager:	Clarence Taylor - 507-825-9956 - crtaylor@rconnect.com
Contact Person:	Clarence Taylor - 507-825-2437 - crtaylor@rconnect.com
Chamber of Com:	507-825-3316 - www.pipestoneminnesota.com
Aero Cht Coord:	13-C
AWOS/ASOS:	507-825-6895 - VHF 118.375
MnWAS Loc/Hrs:	Arrival/Departure Building - 24 Hours
Attended:	All/Mon-Fri/0800-1800
Fuel:	100LL, Jet A
Self Service Fuel:	No
After Hrs Service:	507-825-2437
FBO(s):	Pipestone Aviation - 507-825-9956 - 122.8
Ground Transport:	Courtesy Car; Taxi; Rental
Food Service:	None
Dining:	Gannon's - 507-825-3114 - 1 Mile Lange's - 507-825-4488 - 1.25 Miles Calumet Inn - 507-825-5871 - 1.50 Miles
Lodging:	Arrow Motel - 1-888-825-9599 - 1.50 Miles Super 8 Motel - 507-825-4217 - 1 Mile Calumet Inn - 507-825-5871 or 800-535-7610 - 1.50 Miles
Airport Events:	None Reported
Underwing Camp:	Yes
Campgrounds:	Pipestone Campground - 507-825-2455
Golf Courses:	Pipestone Country Club - 507-825-2592
Local Attractions:	Pipestone National Monument County Museum Restored 100+ Year Old Calumet Inn Hiawatha Pageant
Comments:	Peacepipes, Pioneers & Progress, Red Stone Town on the Prairie; Pipestone is the home of the stone quarries from which Indian peacepipes are made.

VICINITY MAP

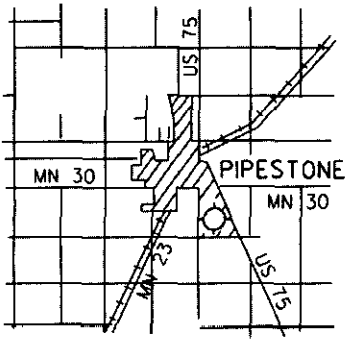

N

SEC. CH: OMAHA NORTH
LAT: 43°59.0'
LONG: 96°18.0'
COMM: CTAF: 122.8 (L)
AWOS: 118.375 VHF
MPLS CTR: 132.05
GCO: 121.725
RNAV: (FSD 115.0) R037 D28.9
NDB: (PQN) 284
DME: (PQN) 109.1 ON FLD
TPA: 2530' (794')
APPROACH: GPS & NDB

TURF RWY NOT PLOWED WINTER MONTHS

N VARIATION 5° E

18

REIL

PAPI

9

2539' X 221'

27

4302' X 75'

PAPI

36

REIL

RUNWAY 18 - 36			
	CLICKS ON 122.8		
	3	5	7
LIGHTS	LOW	MED	HIGH
REILS	OFF	ON	ON
PAPI	ON	ON	ON

Preston - FKA

Airport Manager:	Larry Tammel - 507-937-3000
Contact Person:	Larry Tammel - 507-765-4701
Chamber of Com:	None
Aero Cht Coord:	13-K
AWOS/ASOS:	507-765-2182 - VHF 118.925
MnWAS Loc/Hrs:	Arrival Departure Building - 24 Hours
Attended:	Unattended
Fuel:	None
Self Service Fuel:	No
After Hrs Service:	None
FBO(s):	None
Ground Transport:	Rental Cars - Brunsvold Enterprises - 507-765-3642
Food Service:	None
Dining:	Branding Iron - 507-765-3388 - 5 Miles
Lodging:	Country Hearth Motel - 507-765-2533 - 5 Miles Jailhouse Historic Inn - 507-765-2181 - 5 Miles Super 8 Motel Spring Valley - 507-346-7788 - 14 Miles Country Lodge Motel - 507-886-2515 - 14 Miles
Airport Events:	None Reported
Underwing Camp:	Yes
Campgrounds:	Hidden Valley - 507-765-2467 - 7 Miles Old Barn Resort - 507-467-2512 - 9 Miles Forestville State Park - 507-352-5111 - 4 Miles
Golf Courses:	Preston - 4 Miles
Local Attractions:	Hard Surface Bike Trail - 5 Miles Pay Phone In The Arrival/Departure Building - 507-765-9950

FIELD ELEV. 1276' (FKA) PRESTON

VICINITY MAP

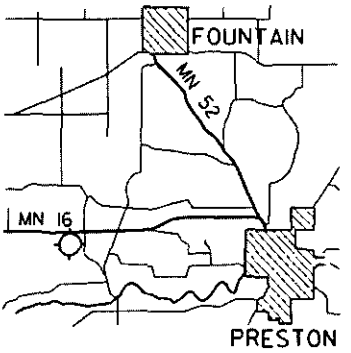

SEC. CH: CHICAGO NORTH
LAT: 43° 40.6'
LONG: 92° 10.8'
COMM: CTAF: 122.9(L)
AWOS: 118.925 VHF
ROCHESTER APP: 119.8
MPLS CTR: 132.35
RNAV: (RST 112.0) R104 D19.2
TPA: 2070' (794')
APPROACH: GPS

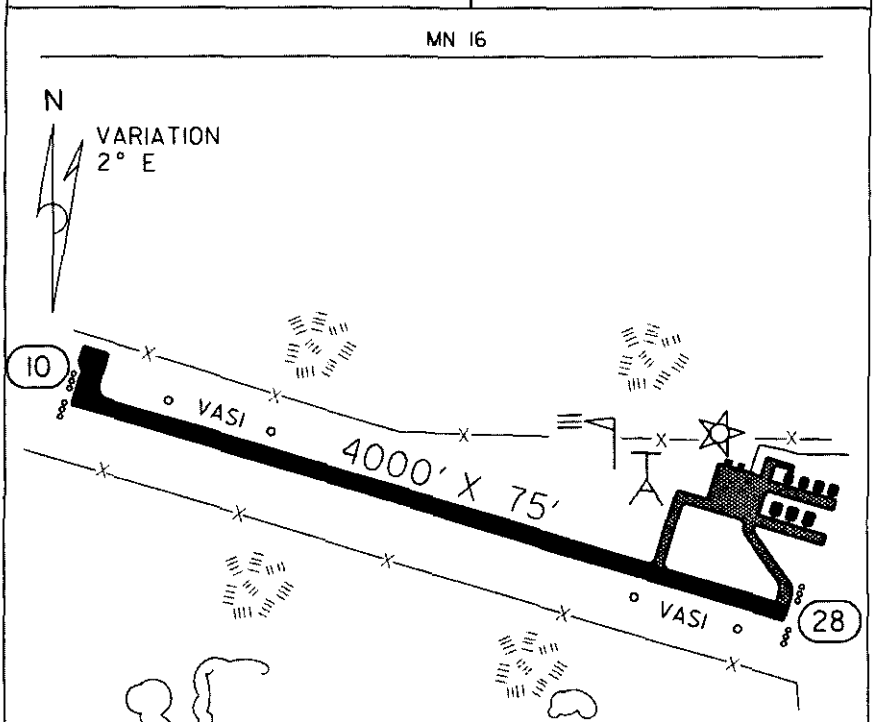

RUNWAY 10 - 28			
	CLICKS ON 122.9		
	3	5	7
LIGHTS	OFF	MED	HIGH
VASI	OFF	ON	ON

DAYLIGHT: TO GET LOW, CLICK "5" OR "7" FIRST, THEN "3"

FILLMORE COUNTY AIRPORT PRESTON

Princeton - PNM

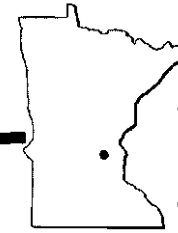

Airport Manager:	Mark Karnowski - 763-389-2040 - city@princetonmn.org
Contact Person:	Tom Mismash - 763-389-2042 - city@princetonmn.org
Chamber of Com:	763-389-1764 - www.princetonmnchamber.org
Aero Cht Coord:	9-H
AWOS/ASOS:	763-389-0615 - VHF 119.025
MnWAS Loc/Hrs:	Arrival/Departure Building - 24 Hours
Attended:	Unattended
Fuel:	100LL
Self Service Fuel:	Visa, Mastercard
After Hrs Service:	None
FBO(s):	Kruse Aviation, Inc. - 763-631-1500 - 123.0 - kruseaviation@aol.com
Ground Transport:	Mille Lacs County Transportation - 888-217-5222 - Monday-Friday - 8:00 A.M.-3:00 P.M. Town & Country Taxi (24 Hours) - 763-856-3331
Food Service:	None
Dining:	Merlin's Family Restaurant - 763-389-3793 - .50 Mile Pine Loft Restaurant - 763-389-4762 - .25 Mile
Lodging:	Rum River Motel - 763-389-3120 - .50 Mile Pine Aire Motel - 763-389-2183 - 2 Miles AmericInn Motel - 763-389-9312 Or 800-634-3444 - .50 Mile
Airport Events:	Lion's Club Brunch - June
Underwing Camp:	No
Campgrounds:	Riverside Park - 763-389-2040 - 1.50 Miles
Golf Courses:	Princeton Golf Club - 763-389-5109 - 1.50 Miles
Local Attractions:	Sherburne National Wildlife Refuge Mille Lacs Lake Recreational Area
Comments:	PNM FSS - 800-992-7433 Or 763-389-7110 Arrival/Departure Building City Web Site - www.princetonmn.org All Star Warbirds Custom Embroidery - allstarwarbirds.com or speedpropsandpylons.com - 763-631-1500

FIELD ELEV. 979' (PNM) PRINCETON

VICINITY MAP

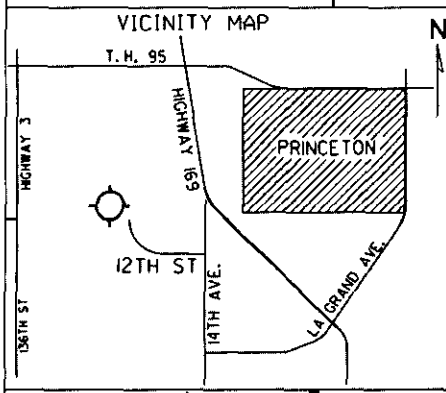

SEC. CH: TWIN CITIES (S)
LAT: 45° 33.6'
LONG: 93° 36.5'
COMM: CTAF: 123.0(L)
AWOS: 119.025 VHF
RCO FSS: 122.2
MPLS CTR: 121.05
RNAV: (STC 112.1) R083 D19.0
NDB: (PNM) 368
TPA: 1779' (800')
APPROACH: GPS & NDB

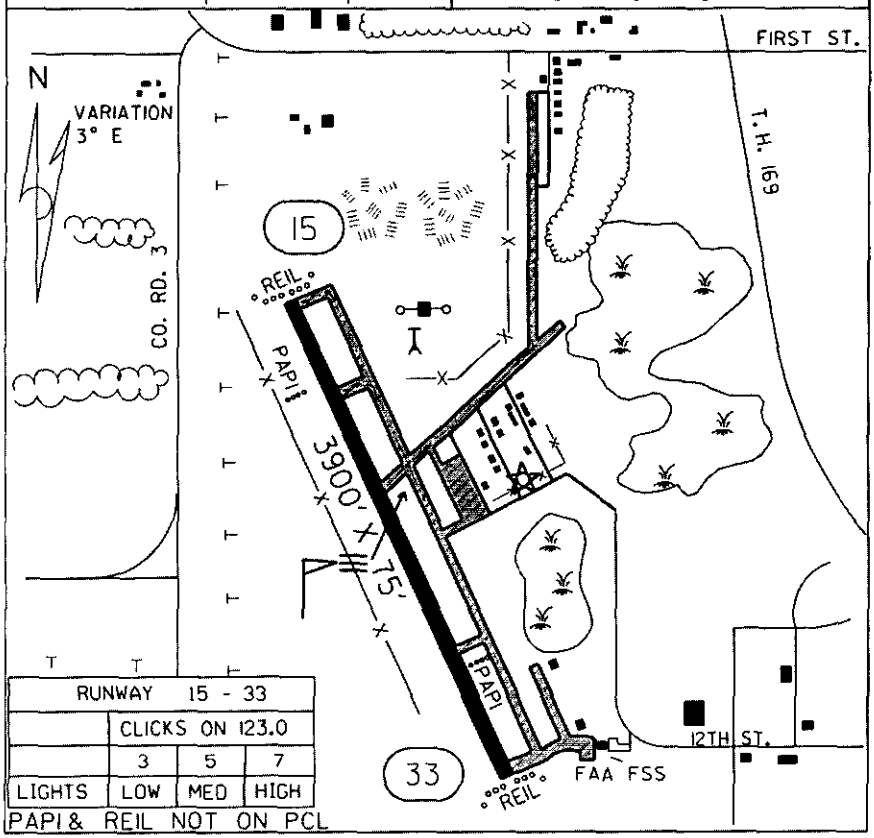

RUNWAY 15 - 33			
	CLICKS ON 123.0		
	3	5	7
LIGHTS	LOW	MED	HIGH

PAPI & REIL NOT ON PCL

PRINCETON MUNICIPAL AIRPORT PRINCETON

Red Lake Falls - D81

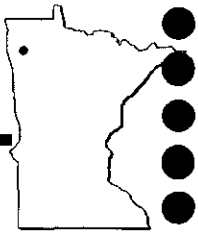

Airport Manager:	Marion Martell - 218-253-2684
Contact Person:	Scott Larson - 218-253-2684
Chamber of Com:	218-253-2684
Aero Cht Coord:	5-C
AWOS/ASOS:	No
MnWAS Loc/Hrs:	NA
Attended:	Unattended
Fuel:	None
Self Service Fuel:	No
After Hrs Service:	None
FBO(s):	None
Ground Transport:	None
Food Service:	None
Dining:	Uncle Bill's - 4 Miles Joe DiMaggio's Sports Cafe - 4 Miles Big Swen's Restaurant & Lounge - 8 Miles Memories On Main Street
Lodging:	Chateau Bottineau
Airport Events:	None Reported
Underwing Camp:	No
Campgrounds:	Voyager View Riverside Park Sportsman's Park
Golf Courses:	Oak Knolls Golf Course
Local Attractions:	Tubing Camping Canoeing
Comments:	None

FIELD ELEV. 1061′ (D81) RED LAKE FALLS

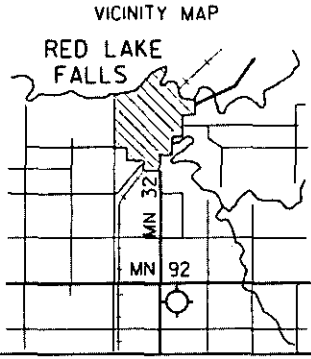

N

SEC. CH: TWIN CITIES (N)
LAT: 47° 49.5′
LONG: 96° 15.5′
COMM: CTAF: 122.9
MPLS CTR: 132.15
RNAV: (TVF 108.4) R185 D14.8
TPA: 1861′ (800′)

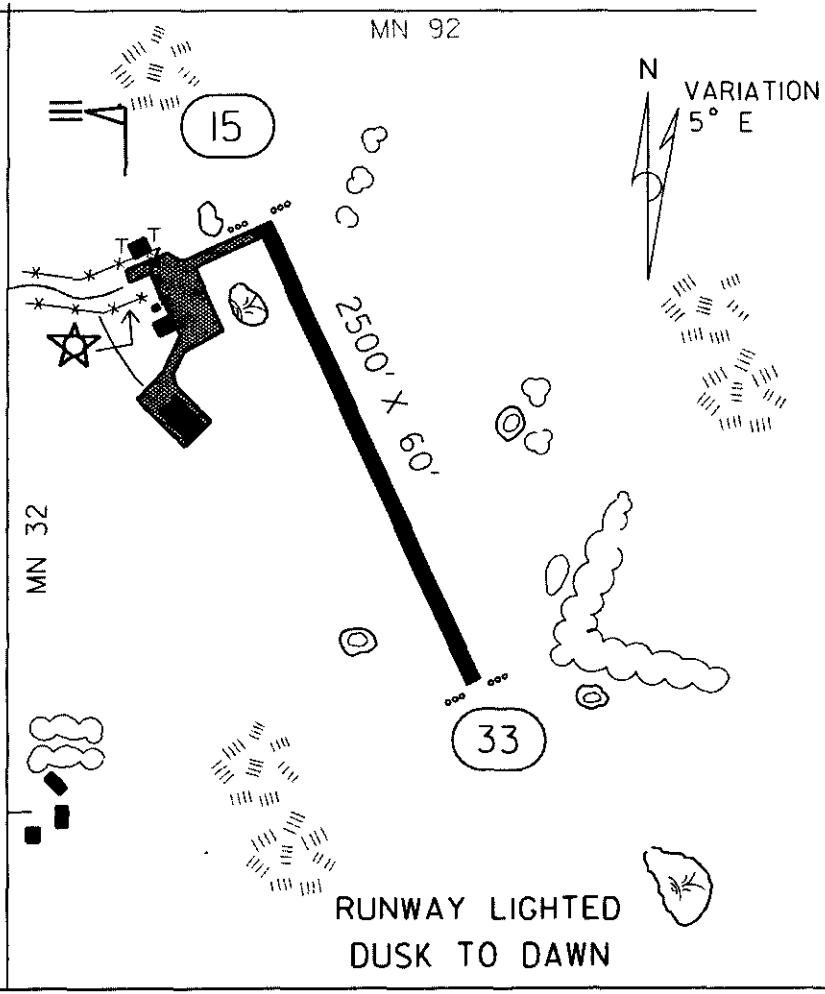

RED LAKE FALLS MUNICIPAL AIRPORT RED LAKE FALLS

Red Wing - RGK

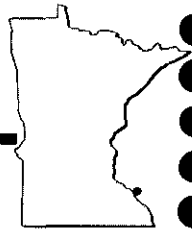

Airport Manager:	Tom Drake - 651-385-3623 - tom.drake@ci.red-wing.mn.us
Contact Person:	Rob Seifert, FBO - 715-594-3041 - skyways@redwing.net
Chamber of Com:	800-762-9516 - www.redwing.net
Aero Cht Coord:	11-K
AWOS/ASOS:	715-594-3763 - VHF 119.250
MnWAS Loc/Hrs:	Arrival/Departure Building - Monday-Sunday, 8:00 A.M.-6:00 P.M.
Attended:	All/Mon-Sat/0800-1700, All/Sun/1000-1600
Fuel:	80, 100LL, Jet A
Self Service Fuel:	No
After Hrs Service:	715-594-3837
FBO(s):	Seifert Skyways, Inc. - 651-388-6734 - skyways@redwing.net - www.seifertskyways.com
Ground Transport:	St. James Hotel Car Rental Courtesy Car
Food Service:	Vending Machines
Dining:	Hager Heights Drive-In - 715-792-2118 - 3 Miles Lavender Rose - 715-792-2464 - Across Field From Airport Several Restaurants Located Downtown - 5 Miles
Lodging:	St. James Hotel - 651-388-2846 - 5 Miles Best Western - 651-388-1577 - 5 Miles Red Carpet Inn - 651-388-1502 - 5 Miles Days Inn - 651-388-3568 - 5 Miles Several Bed & Breakfasts Located In Downtown Red Wing
Airport Events:	UVHPA Fly-In Breakfast - August
Underwing Camp:	Yes
Campgrounds:	Island Campground - 715-792-2502
Golf Courses:	Mississippi National Golf Course - 651-388-1874
Local Attractions:	Pottery Mall; St. James Hotel; Shopping; Antiques/Crafts; River Parks; Bluff Hiking; Cannon Valley Bike Trail; Goodhue County Museum; River City Days Summer Celebration; Treasure Island Casino; Cross-Country & Downhill Skiing
Comments:	For noise abatement, aircraft departing Runway 27 fly straight ahead to the church before turning. Chamber of Commerce has many maps available to assist in Red Wing attractions, including walking tour of historic districts, etc. Red Wing Visitor & Convention Bureau - 651-385-5934 or 800-498-3444.

VICINITY MAP

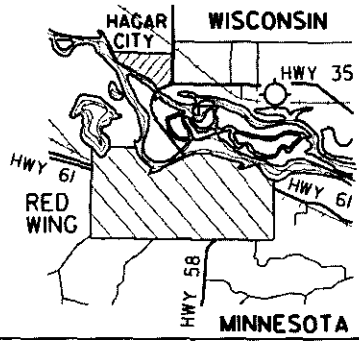

SEC. CH: GREEN BAY (S)
LAT: 44° 35.4'
LONG: 92° 29.1'
COMM: CTAF: 123.05(L)
AWOS: 119.250 VHF
MPLS APP: 121.2
RNAV: (FGT 115.7) R089 D30
TPA: 1800' (1015')
APPROACH: GPS, RNAV, ILS

N
VARIATION
2° E

RUNWAY	9 - 27		
	CLICKS ON 123.05		
	3	5	7
LIGHTS	LOW	MED	HIGH
PAPI	ON	ON	ON
REIL (27)	OFF	MED	HIGH
MALSR(9)	LOW	MED	HIGH
TAXI	LOW	MED	HIGH

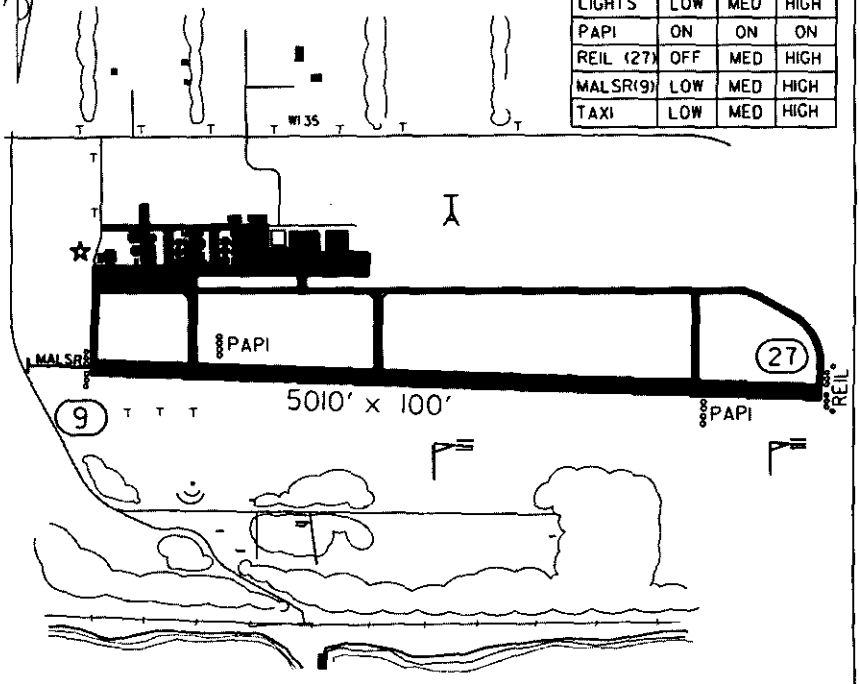

Redwood Falls - RWF

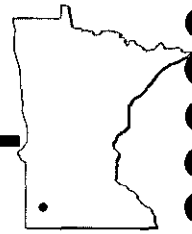

Airport Manager:	Fuhr Flying Service - 507-644-3590 - dfuhr@airbornedatasyste
Contact Person:	Dan Fuhr - 507-644-3590 - dfuhr@airbornedatasyste
Chamber of Com:	800-657-7070 - www.redwoodfalls.org
Aero Cht Coord:	11-E
AWOS/ASOS:	507-644-3564 - VHF 126.575
MnWAS Loc/Hrs:	Arrival/Departure Building - 24 Hours
Attended:	All/Mon-Fri/0800-1700
Fuel:	100LL, Jet A
Self Service Fuel:	Visa, Mastercard, Multi-Serve, AvFuel
After Hrs Service:	507-637-5463
FBO(s):	Fuhr Flying Service - 507-984-5419 - dfuhr@airbornedatasyste
Ground Transport:	Courtesy Car Shuttle To Casino
Food Service:	None
Dining:	Several Restaurants In Town - 3 Miles
Lodging:	Super 8 Motel Comfort Inn Dakota Inn Jackpot Junction
Airport Events:	Fly-In Pancake Breakfast - June
Underwing Camp:	No
Campgrounds:	Ramsey Park
Golf Courses:	Redwood Golf Jackpot Junction
Local Attractions:	Jackpot Junction Ramsey Park
Comments:	Inventors Congress In June

FIELD ELEV. 1023'

(RWF) REDWOOD FALLS

VICINITY MAP

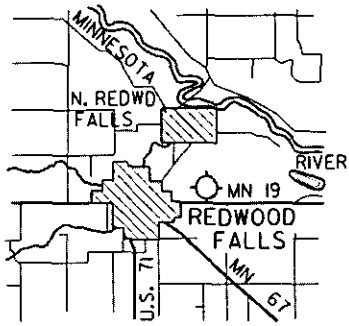

N

SEC. CH: TWIN CITIES (S)

LAT: 44° 32.8'

LONG: 95° 04.9'

COMM: CTAF: 123.0(L)
ASOS: 126.575 VHF
RCO FSS: 122.4
MPLS CTR: 127.1

RNAV: (RWF 113.3) R015 D5.2

TPA: 2020' (997')

APPROACH: GPS, VOR-DME RNAV & VOR

N

VARIATION 4° E

UNUSABLE 200'

12

REIL

PAPI

4001' X 100'

23

D.T. 175'

RUNWAY 12 - 30			
	CLICKS ON 123.0		
	3	5	7
LIGHTS	OFF	MED	HIGH
PAPI	OFF	ON	ON
REIL	OFF	ON	ON

2050' X 200'

5

D.T. 325'

PAPI

REIL

30

MN 19

REDWOOD FALLS MUNICIPAL AIRPORT REDWOOD FALLS

Remer - 52Y

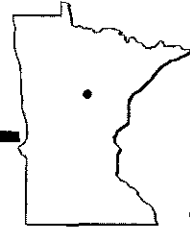

Airport Manager:	Mark Madden - 218-566-2739
Contact Person:	Mark Madden - 218-566-2739
Chamber of Com:	None
Aero Cht Coord:	6-H
AWOS/ASOS:	No
MnWAS Loc/Hrs:	NA
Attended:	Unattended
Fuel:	None
Self Service Fuel:	No
After Hrs Service:	None
FBO(s):	None
Ground Transport:	None
Food Service:	None
Dining:	3 Restaurants - .25 Mile
Lodging:	Remer Motel - .25 Mile
Airport Events:	None Reported
Underwing Camp:	No
Campgrounds:	2 Miles
Golf Courses:	10 Miles
Local Attractions:	Harvest Festival - First Week In August Fireman's Day - June Irish Parade - March
Comments:	Sign with gate combination is inside of the gate. Grocery store, gas stations, floral shop, clinic, real estate agencies, several restaurants.

FIELD ELEV. 1350' (52Y) REMER

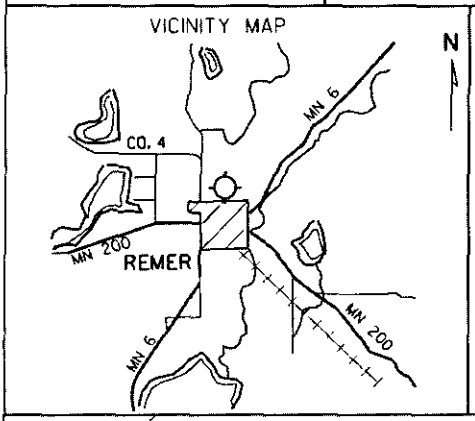

SEC. CH: TWIN CITIES (N)
LAT: 47° 04.1'
LONG: 93° 54.9'
COMM: CTAF: 122.9
MPLS CTR: 118.05
RNAV: (GPZ 111.4) R247 D18.9
TPA: 2350' (1000')

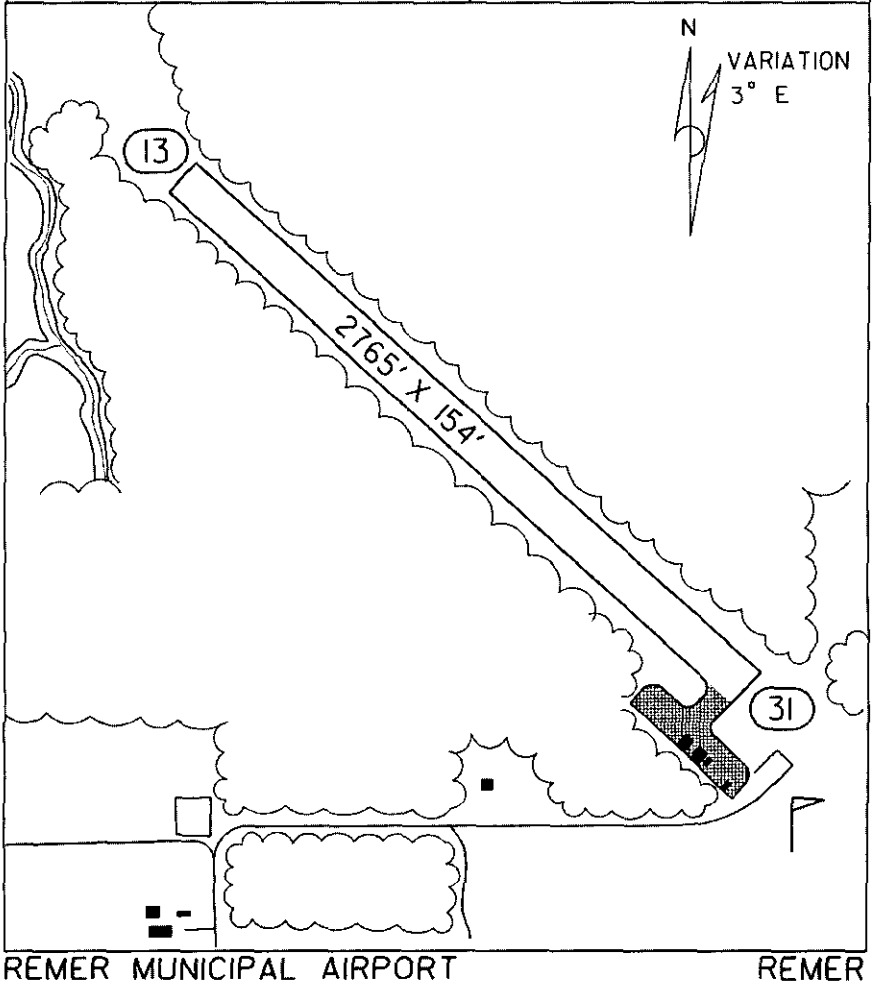

REMER MUNICIPAL AIRPORT REMER

Rochester - RST

rochesterintlairport.com

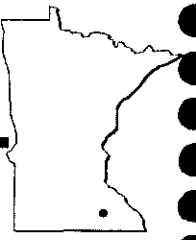

Airport Manager:	Steve Leqve - 507-282-2328 - sleqve@venturecs.net
Contact Person:	Steve Leqve - 507-282-2328 - sleqve@venturecs.net
Chamber of Com:	507-288-1122 - www.rochestermnchamber.com
Aero Cht Coord:	13-J
AWOS/ASOS:	507-285-0298
MnWAS Loc/Hrs:	Rochester Aviation - 24 Hours
Attended:	All/All/All
Fuel:	100LL, Jet A
Self Service Fuel:	No
After Hrs Service:	507-282-1717
FBO(s):	Rochester Aviation - 507-282-1717 - Steve@rochesteraviation.com - www.rochesteraviation.com
Ground Transport:	Yellow Cab - 507-282-2222
Food Service:	The Wright Stuff Food & Drink - 507-252-9869 - In Main Terminal Hangar Bar & Grill - 507-288-8444 - On Airport
Dining:	The Wright Stuff Food & Drink - 507-252-9869 - In Main Terminal Hangar Bar & Grill - 507-288-8444 - On Airport
Lodging:	Sleep Inn & Suites - 507-536-7000 - On Airport Holiday Inn South - 507-288-1844 - 8 Miles Hampton Inn - 507-287-9050 - 7 Miles AmericInn Motel - 507-533-4747 - 4 Miles
Airport Events:	None Reported
Underwing Camp:	No
Campgrounds:	Autumn Woods RV Park - 507-289-1123 - 1 Mile
Golf Courses:	Oak Summit - .25 Mile Willow Creek - 4 Miles Riverview Greens - 4 Miles
Local Attractions:	Mayo Clinic Mayo Civic Center
Comments:	ILS RWY 13 109.1, RWY 31 108.5 U. S. Customs Available Monday - Friday, 8:30 A.M. - 5:00 P.M. CST, After Hours Or Weekends Require Prior Notification - 507-285-5278 Chamber Of Commerce E-Mail - chamber@rochestermnchamber.com Airport Open 24 Hours Scheduled Air Service

FIELD ELEV. 1317' (RST) ROCHESTER

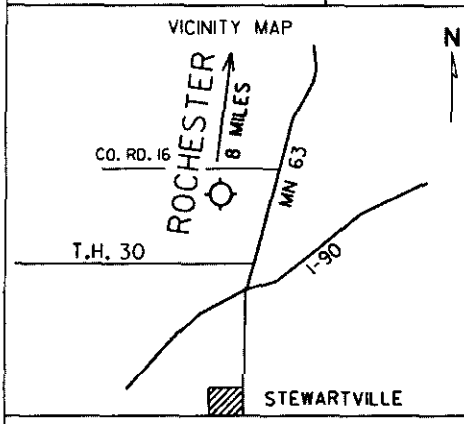

SEC. CH: CHICAGO (N)
LAT: 43° 54.5'
LONG: 92° 29.9'
COMM: TOWER: 118.3
GND: 121.9, ATIS: 120.5
CTAF: 118.3, RCO FSS: 122.45
ROCHESTER APP: 119.8 OR 119.2
RNAV: (RST 112.0) R025 D8.6
TPA: 2300' (983')
LANDING RIGHTS AIRPORT
APPROACH: ILS, GPS, NDB, VOR-DME, VOR, ASR, RNAV

TOWER HOURS
0500 - 2300

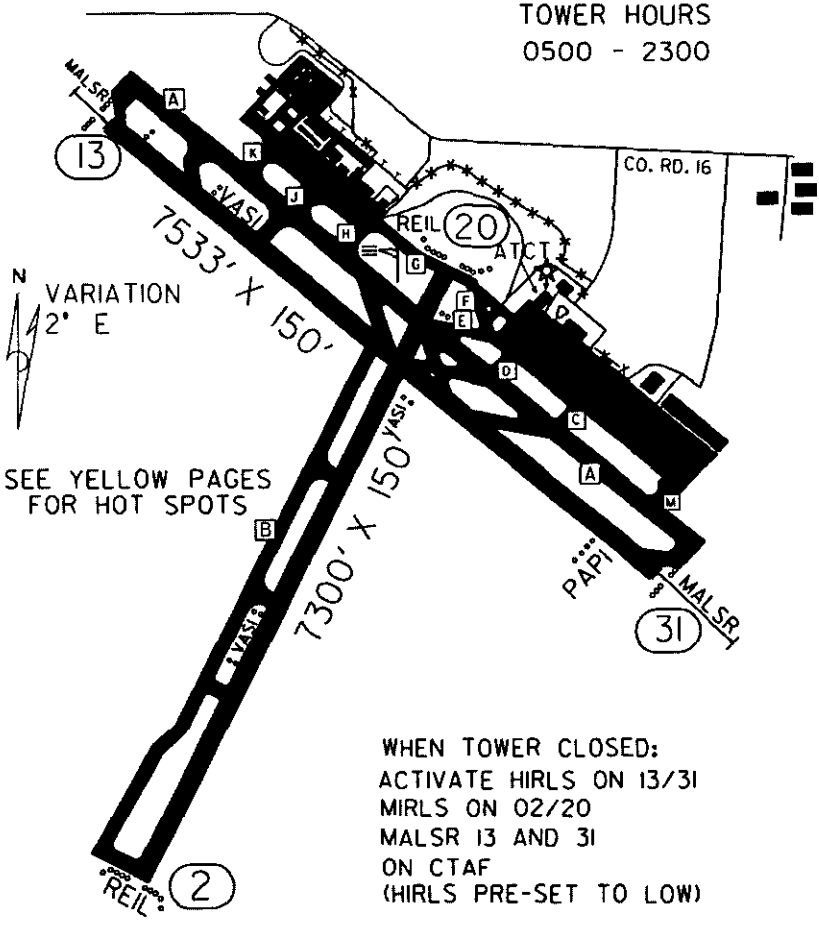

WHEN TOWER CLOSED:
ACTIVATE HIRLS ON 13/31
MIRLS ON 02/20
MALSR 13 AND 31
ON CTAF
(HIRLS PRE-SET TO LOW)

ROCHESTER INTERNATIONAL AIRPORT ROCHESTER

Roseau - ROX

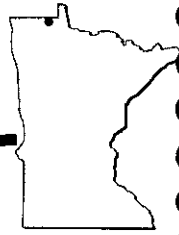

Airport Manager:	Arlen Sandland - 218-463-3906 - arlens@wiktel.net
Contact Person:	Arlen Sandland - 218-463-3906 - arlens@wiktel.net
Chamber of Com:	800-815-1824 - www.rrv.net/roseau
Aero Cht Coord:	3-D
AWOS/ASOS:	218-463-1803 - VOR 108.8
MnWAS Loc/Hrs:	Arrival/Departure Building - 24 Hours
Attended:	All/M-F/0800-1700
Fuel:	100LL, Jet A
Self Service Fuel:	No
After Hrs Service:	218-463-1084
FBO(s):	Roseau Aviation, Inc. - 218-463-3906 - 122.8 - arlens@wiktel.com
Ground Transport:	Courtesy Car Car Rental: Messelt Ford - 218-463-1176 Or Sorenson Chevrolet - 218-463-3000
Food Service:	None
Dining:	Guest House - 218-463-2542 - 3 Miles Brandt's - 218-463-2036 - 3 Miles Nelson's Cafe - 218-463-2277 - 3 Miles Hardee's - 218-463-3223 - 3 Miles Dairy Queen - 218-463-3030 - 3 Miles Silver Dragon - 218-463-3848 - 3 Miles Pizza Ranch - 218-463-0111 - 3 Miles Subway - 218-463-2677 - 3 Miles
Lodging:	North Country Inn - 218-463-9144 - 3 Miles AmericInn Motel - 218-463-1045 - 3 Miles North Country Inn - 888-300-2196
Airport Events:	None Reported
Underwing Camp:	Yes
Campgrounds:	Roseau Municipal Park - 2 Miles Hayes Lake State Park - 18 Miles
Golf Courses:	Oakcrest Golf Course - Holes: 18
Local Attractions:	Roseau County Museum Polaris Industries
Comments:	None

VICINITY MAP

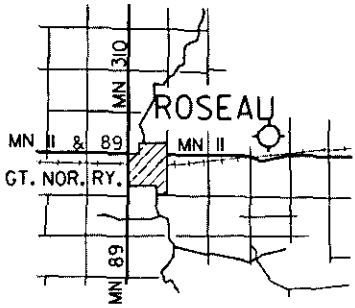

SEC. CH: TWIN CITIES (N)
LAT: 48° 51.4'
LONG: 95° 41.8'
COMM: CTAF: 122.8(L)
AWOS: 108.8 VOR
RCO FSS: 122.25
MPLS CTR: 127.8
RNAV: (ROX 108.8) ON AIRPORT
TPA: 1850' (791')
APPROACH: GPS & VOR

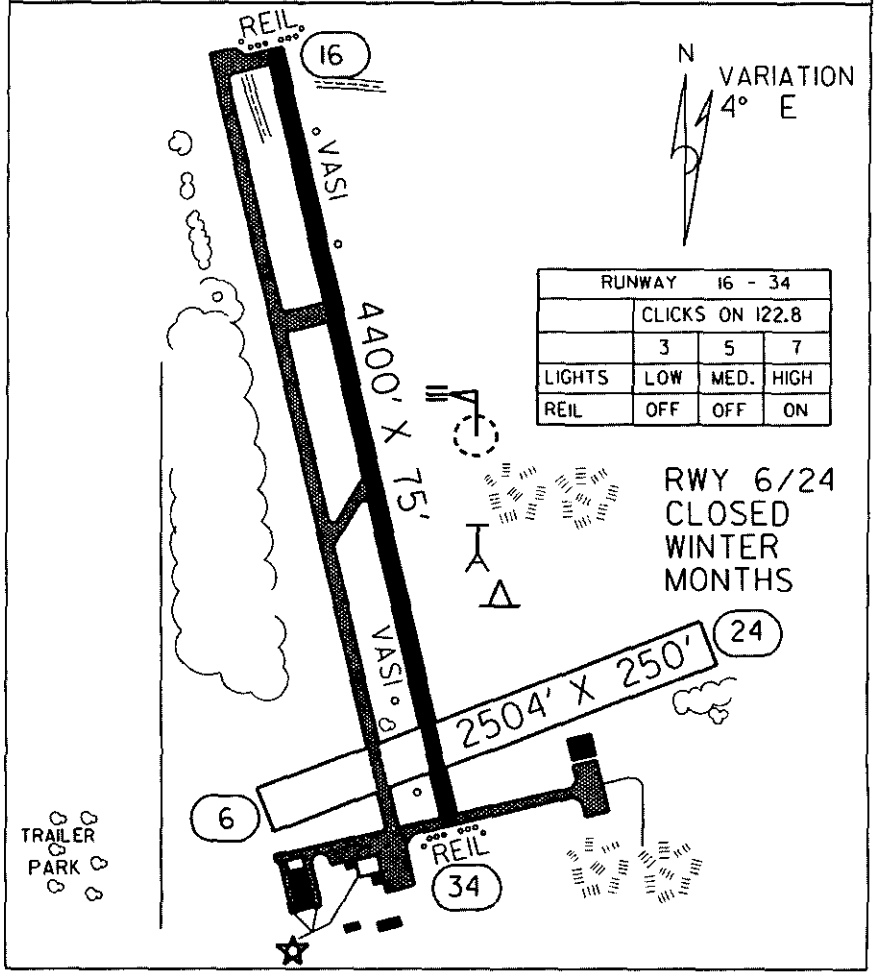

RUNWAY 16 - 34			
	CLICKS ON 122.8		
	3	5	7
LIGHTS	LOW	MED.	HIGH
REIL	OFF	OFF	ON

Rush City - ROS

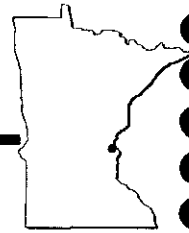

Airport Manager:	Howard Hanson - 320-358-3333 - hhglass54@hotmail.com
Contact Person:	Howard Hanson - 320-358-3333 - hhglass54@hotmail.com
Chamber of Com:	320-358-4743
Aero Cht Coord:	9-J
AWOS/ASOS:	320-358-3339 - NDB 282
MnWAS Loc/Hrs:	Hawk Aviation, Inc. - 24 Hours
Attended:	All/Mon-Fri/0800-1630, All/Sat-Sun/0800-1300
Fuel:	100LL, Jet A
Self Service Fuel:	Visa, Mastercard, Discover
After Hrs Service:	320-358-3333
FBO(s):	Indian Head Airways, Inc. - 320-358-4205 Hawk Aviation, Inc. - 320-358-3665 - 122.9 - mark@hawk-aviation.com - www.hawk-aviation.com
Ground Transport:	None
Food Service:	Snack & Soft Drink Vending (Hawk Aviation)
Dining:	Grant House Bed & Breakfast - 320-358-3661 - 1 Mile Pizza & Stuff (Delivery) - 320-358-3866 - 1.5 Miles Rriatti's (Delivery) - 320-358-1411 - 1.5 Miles Burger King - 320-358-4314 - 2 Miles
Lodging:	Grant House Bed & Breakfast - 320-358-3661 - 1 Mile AmericInn, North Branch - 651-674-8627 - 12 Miles Super 8, North Branch - 651-674-7074 - 12 Miles Gail Motel, Pine City - 320-629-2559 - 10 Miles Schwartzwald Motel, Pine City - 320-629-2511 - 10 Miles
Airport Events:	Fly-In Breakfast - Second Weekend In June
Underwing Camp:	Yes
Campgrounds:	Rush Lake Resort; Martin's Resort; Rushmore Campgrounds; Rushaven Resort; Lakeview Resort
Golf Courses:	Pine City Municipal Golf Course North Branch Golf Course Brookside Golf Course - Rush City
Local Attractions:	Rush Lake; St. Croix River; Chisago County Fair; Grand Casino Hinckley
Comments:	None

VICINITY MAP

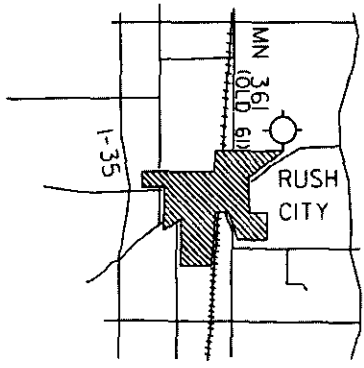

N

SEC. CH: GREEN BAY (S)
LAT: 45°41.9'
LONG: 92°57.2'
COMM: CTAF: 122.9 (L)
AWOS: 282 NDB
MPLS CTR: 121.05
GCO: 121.725
RNAV: (GEP 117.3) R022 D37.6
NDB: (ROS) 282
TPA: 1720' (797')
APPROACH: GPS & NDB

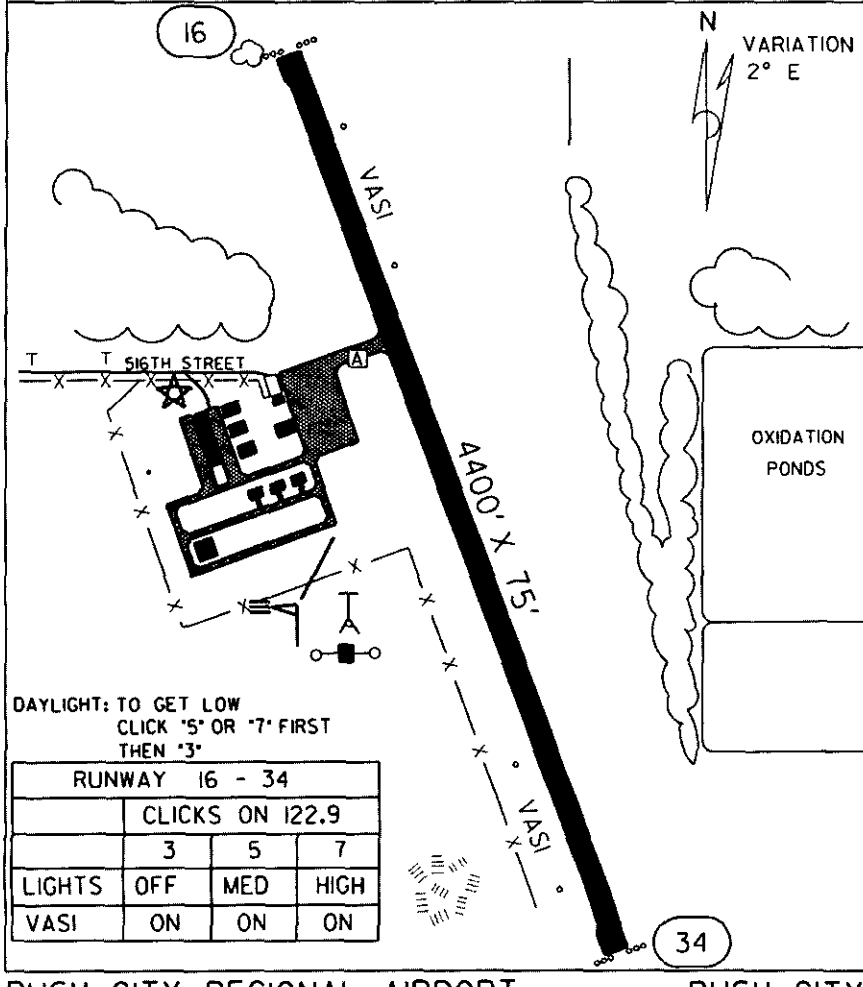

DAYLIGHT: TO GET LOW
CLICK "5" OR "7" FIRST
THEN "3"

RUNWAY 16 - 34			
	CLICKS ON 122.9		
	3	5	7
LIGHTS	OFF	MED	HIGH
VASI	ON	ON	ON

Rushford - 55Y

Airport Manager:	Larry Bartelson - 507-864-2667 - rushford@acegroup.cc
Contact Person:	Mike Thern - 507-864-2705
Chamber of Com:	507-864-3338 - www.rushford.net
Aero Cht Coord:	13-L
AWOS/ASOS:	No
MnWAS Loc/Hrs:	NA
Attended:	All/Mon-Fri/0900-1700
Fuel:	100LL
Self Service Fuel:	Visa, Mastercard
After Hrs Service:	507-454-2705
FBO(s):	Rushford Aviation, Inc. - 507-864-2705 - 122.90
Ground Transport:	Can Be Arranged
Food Service:	Snacks
Dining:	Sprigs Of Rushford - 507-864-1313 - 4 Miles Stumpy's - 507-864-7156 - 4 Miles McGeorge's - 507-864-7654 - 4 Miles The Creamery - 507-864-7214 - 4 Miles Subway - 507-864-2522 - 4 Miles
Lodging:	Windswept Inn - 507-864-2545 - 4 Miles River Trail Inn - 800-584-6764 - 4 Miles Meadows Inn Bed & Breakfast - 507-864-2378 Sweet Dreams Bed & Breakfast - 507-864-2462 - .50 Mile
Airport Events:	Annual City Celebration - Third Weekend In July - Airplane Rides Available
Underwing Camp:	Yes
Campgrounds:	Northend Park - 507-864-7720
Golf Courses:	Ferndale Country Club - 507-864-7626
Local Attractions:	Creekside Community Park - Tennis, Volleyball, Shelters, Basketball, Softball, Paved Hiking Trails, Playground; Rushford Aquatic Center - Wheelchair Accesible Pool Facility With Slide, Mushroom, Large Deck & Picnic Area
Comments:	Area surrounded by the Hardwood Memorial State Forest. DNR Trail Center, Root River Bike Trail - 40+ paved miles (bike & canoe rentals available) Magelssen Bluff Park. Historic depot, church & school house at Trail Center site. Port-A-Potty Only For Campers

VICINITY MAP

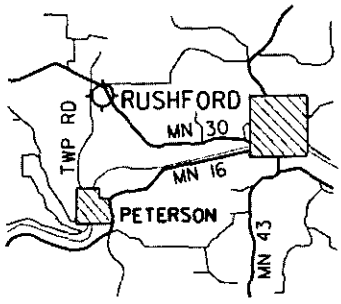

SEC. CH: CHICAGO (N)
LAT: 43° 49.0'
LONG: 91°49.8'
COMM: CTAF: 122.9 (L)
MPLS CTR: 128.6
RNAV: (ODI 117.9) R249 D16.8
TPA: 2211' (1000')
APPROACH: GPS, VOR-DME

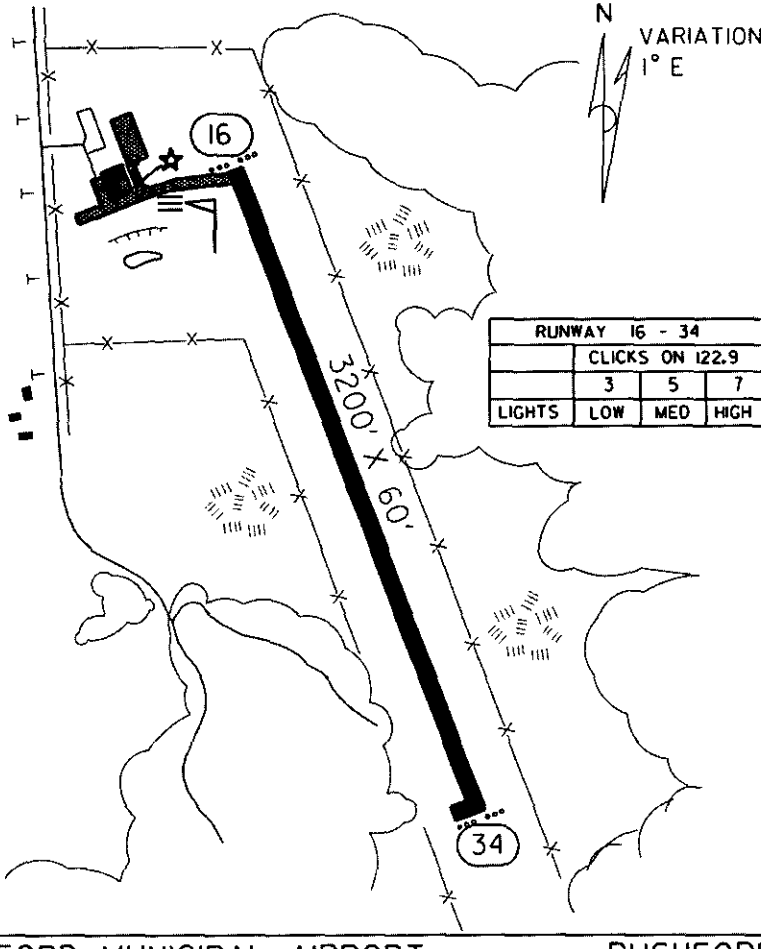

RUNWAY 16 - 34			
	CLICKS ON 122.9		
	3	5	7
LIGHTS	LOW	MED	HIGH

St. Cloud - STC

www.stcloudairport.com

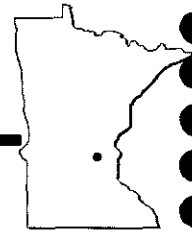

Airport Manager:	Bill Towle - 320-255-7292 - wtowle@ci.stcloud.mn.us
Contact Person:	Bill Towle - 320-255-7292 - wtowle@ci.stcloud.mn.us
Chamber of Com:	320-251-2940 - www.stcloudareachamber.com
Aero Cht Coord:	9-G
AWOS/ASOS:	320-240-8781 - VOR 112.1
MnWAS Loc/Hrs:	General Aviation Building - Same As Attendance Schedule
Attended:	All/All/0500-2300
Fuel:	100LL, Jet A
Self Service Fuel:	No
After Hrs Service:	320-253-1500
FBO(s):	STC Aviation, Inc. - 320-253-1500 - 122.7 Wright Aero, Inc. - 320-963-5094 - 122.7
Ground Transport:	Yellow Cab - 320-251-5050 Executive Express - 320-253-2226 Enterprise Rent-A-Car - 320-240-9000 Hertz Auto Rental - 320-253-9480 Avis Auto Rental - 320-252-4012
Food Service:	Vending Machines
Dining:	Green Mill (Kelly Inn) - 320-259-6455; Copper Lantern - 320-252-0672; Michael's Steak & Seafood (Americanna Inn) - 320-252-7100 - 3 Miles
Lodging:	Holiday Inn - 320-253-9000; Radisson - 320-654-1661; Best Western Americanna Inn - 320-252-8700 - 3 Miles; Best Western Kelly Inn - 320-253-0606; Ramada Limited & Suites - 320-253-3200; Super 8 - 320-253-5530
Airport Events:	Airport Days Civil Air Patrol Fly-In Breakfast
Underwing Camp:	No
Campgrounds:	Cloudy Town - 5 Miles Riverside Resort - 320-597-2473 - 15 Miles
Golf Courses:	Wapicada - 7 Miles; Country Club - 7 Miles; Angushire - 10 Miles; The Fairways - 1 Mile
Local Attractions:	Heritage Center Museum; Sports Center; Hockey Center; Munsinger Gardens; MN Baseball Hall Of Fame Museum; WWW Festival; Granite Quarry Tours; Hill Monastic Library; Molitor's Trout Heaven Park; Natural History Museum; Virginia Clemens Rose Garden
Comments:	St. Cloud Area Web Site - www.visitstcloudmn.com Convention & Visitor's Bureau - 800-264-2940 No Underwing Camping Scheduled Air Service

FIELD ELEV. 1030' (STC) ST.CLOUD

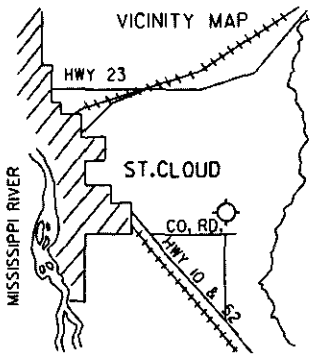

SEC. CH: TWIN CITIES (S)
LAT: 45° 32.8'
LONG: 94° 03.6'
COMM: CTAF: 122.7(L)
ASOS: 112.1 VOR
RCO FSS: 122.5
MPLS CTR: 121.05
RNAV: (STC 112.1) ON AIRPORT
TPA: 1830' (800')
APPROACH: ILS, GPS, NDB, VOR-DME & VOR

RUNWAY 13 - 31				RUNWAY 5 - 23			
	CLICKS ON 122.7				CLICKS ON 122.7		
	3	5	7		3	5	7
LIGHTS	OFF	MED	HIGH	LIGHTS	OFF	MED	HIGH
PAPI	OFF	ON	ON				
MALSR	LOW	MED	HIGH				
MALSR	LOW	MED	HIGH				

DAYLIGHT: TO GET LOW, CLICK "5" OR "7" FIRST, THEN "3"

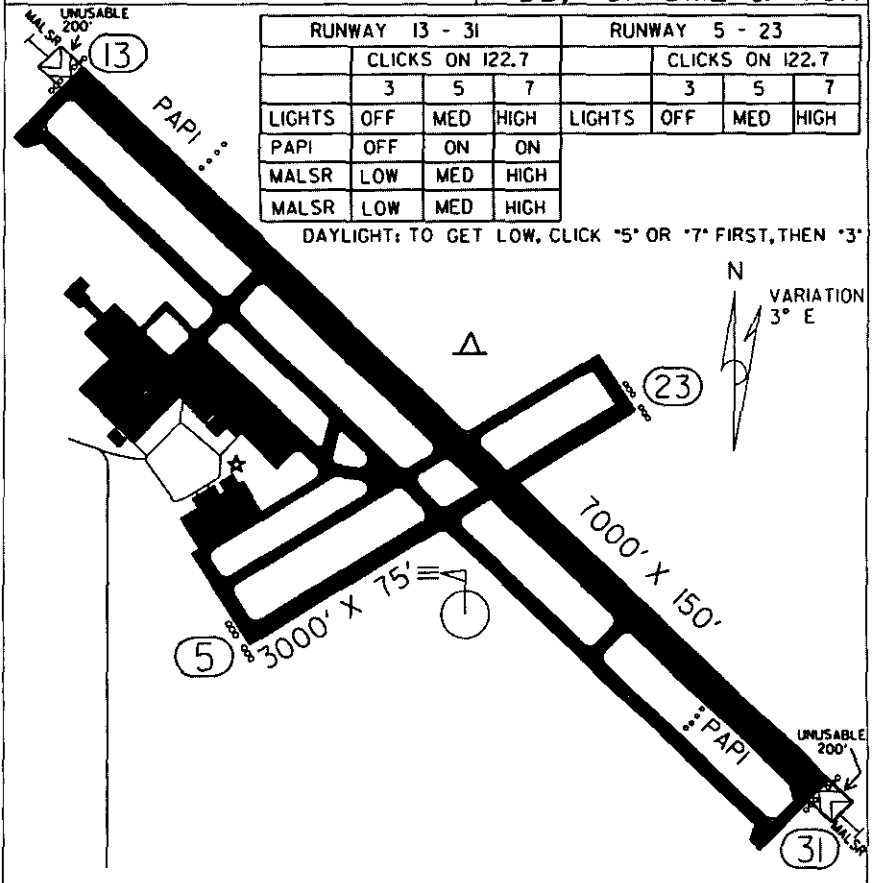

ST.CLOUD REGIONAL AIRPORT ST.CLOUD

St. James - JYG

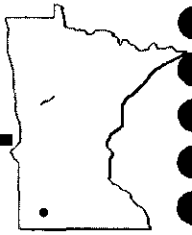

Airport Manager:	DeWayne Malmgren - 507-375-4976
Contact Person:	DeWayne Malmgren - 507-375-4976
Chamber of Com:	507-375-3333 - www.stjamesmn.org
Aero Cht Coord:	13-F
AWOS/ASOS:	507-375-7105 - NDB 260
MnWAS Loc/Hrs:	Arrival/Departure Building - 24 Hours
Attended:	Unattended
Fuel:	Mogas, 100LL
Self Service Fuel:	No
After Hrs Service:	507-375-4976
FBO(s):	None
Ground Transport:	DeWayne Malmgren - 507-375-4976
Food Service:	None
Dining:	Happy Chef - 507-375-7100 - 2 Miles West
Lodging:	Super 8 Motel - 507-375-4708 - 2 Miles West
Airport Events:	Railroad Days Open House - Third Weekend In June
Underwing Camp:	Yes
Campgrounds:	Municipal Campgrounds - 3 Miles West Eagles Nest - 2 Miles East
Golf Courses:	The Watonwan Country Club - 2 Miles East
Local Attractions:	Railroad Days Open House - Third Weekend In June
Comments:	None

FIELD ELEV. 1067' (JYG) ST. JAMES

VICINITY MAP

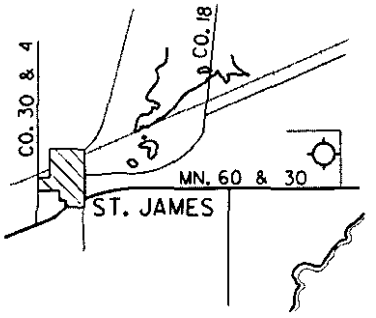

N

SEC. CH: OMAHA NORTH
LAT: 43° 59.2'
LONG: 94° 33.5'
COMM: CTAF: 122.9(L)
AWOS: 260 NDB
MPLS CTR: 127.75
GCO: 121.725
RNAV: (FRM 110.2) R337 D21.3
NDB: (JYG) 260
TPA: 2060' (993')
APPROACH: NDB, GPS & RNAV

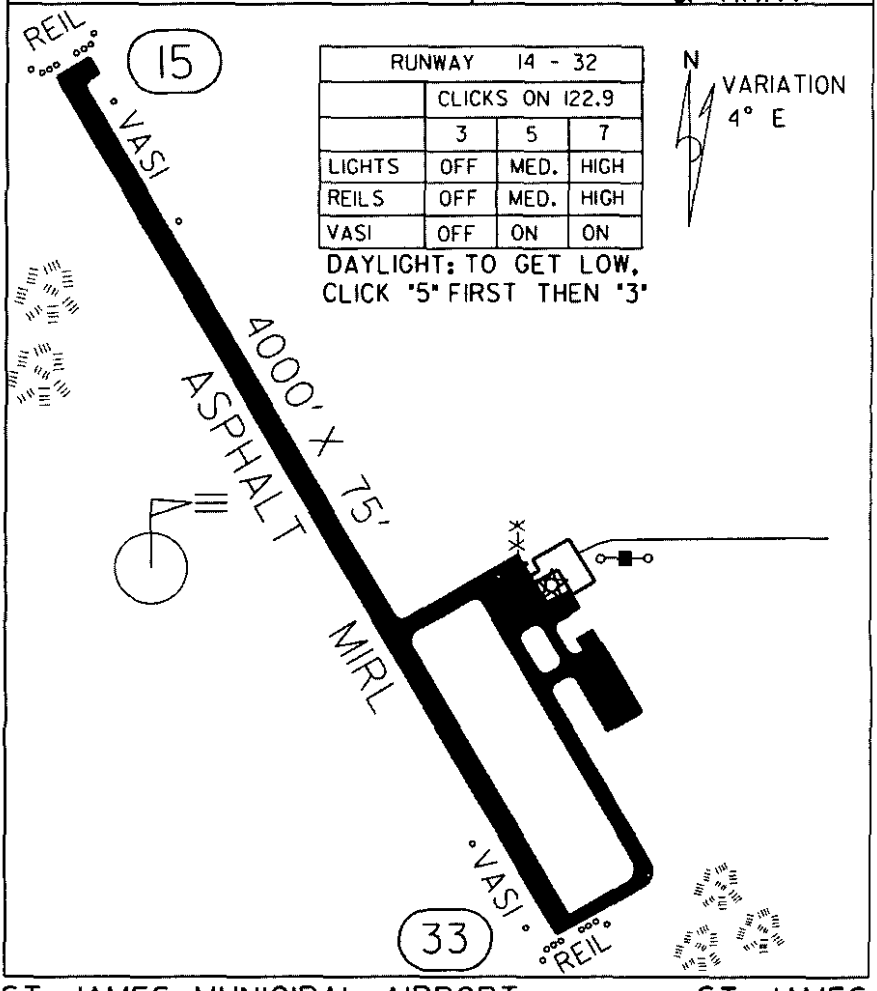

RUNWAY 14 - 32			
	CLICKS ON 122.9		
	3	5	7
LIGHTS	OFF	MED.	HIGH
REILS	OFF	MED.	HIGH
VASI	OFF	ON	ON

DAYLIGHT: TO GET LOW, CLICK "5" FIRST THEN "3"

ST. JAMES MUNICIPAL AIRPORT ST. JAMES

St. Paul - STP

www.mspairport.com/Reliever_Airports

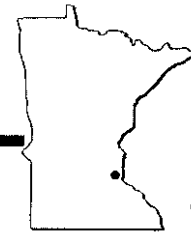

Airport Manager: Gregory Fries - 651-224-4306 - gfries@mspmac.org
Contact Person: Gregory Fries - 651-224-4306 - gfries@mspmac.org
Chamber of Com: 651-223-5000 - www.saintpaulchamber.com
Aero Cht Coord: 11-I
AWOS/ASOS: 651-298-1410
MnWAS Loc/Hrs: Army Guard - Monday-Friday, 7:00 A.M.-4:30 P.M.
Regent Riverside - Not Open To Public
Main Terminal - Monday-Friday, 7:00 A.M.-10:00 P.M.
State Patrol - 24 Hours
Regent Aviation, Hangar 1, Airnet Systems. - 24 Hours
Regent Aviation - 24 Hours
St. Paul Flight Center, Inc. - Monday-Sunday, 5:00 A.M.-11:00 P.M.
Wings, Inc. - Monday-Sunday, 7:00 A.M.-7:00 P.M.
Office Of Aeronautics, 222 E. Plato Blvd. - Monday-Friday, 8:00 A.M.-4:30 P.M.
Attended: All/All/All
Fuel: 100LL, Jet A
Self Service Fuel: No
After Hrs Service: None
FBO(s): Million Air/Regent Aviation - 651-224-1100 - 131.35 - gmason@regentaviation.com - www.regentaviation.com
St. Paul Flight Center, Inc. - 651-227-8108 - 129.0 - lessard@black-hole.com - www.stpaulflight.com
Wings, Inc. - 651-227-8981 - www.wingsincorporated.com
Ground Transport: Rental Cars Available At Regent Aviation, Inc. & St. Paul Flight Center
Food Service: Regent Aviation; St. Paul Flight Center
Dining: None
Lodging: Radisson City Center - 651-292-1900 - 1.50 Miles; St. Paul Hotel - 651-292-9292 - 3 Miles; Holiday Inn - 651-731-2220 - 5 Miles; Embassy Suites - 651-224-5400 - 5 Miles; Radisson Riverfront - 651-291-8800 - 2 Miles
Airport Events: None Reported
Underwing Camp: No
Campgrounds: KOA St. Paul East - 651-436-6436
Golf Courses: Como Golf Course - 651-488-9673; Highland Golf Course - 651-699-3650; Phalen Golf Course - 651-778-0424; Cimarron Park - 651-436-6188
Local Attractions: Science Museum Of Minnesota; Guthrie Theatre; Minnesota State Capitol; Minnesota Museum Of Art; Como Park; Mall Of America; Xcel Energy Center
Comments: Control Tower - 119.1; ATIS - 118.35; Ground 121.675; Control Tower 651-312-8840
U. S. Customs - 612-725-3770 Or 800-992-7433
City Of St. Paul Web Site - www.stpaul.gov

FIELD ELEV. 705' (STP) ST. PAUL

VICINITY MAP

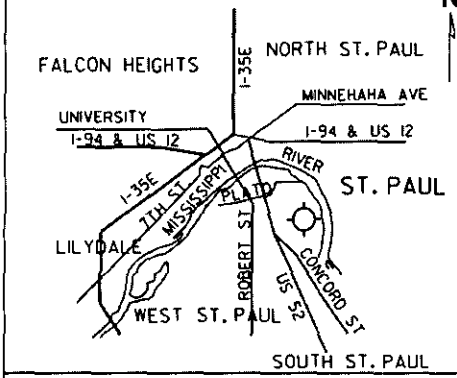

SEC. CH: TWIN CITIES (S)
LAT: 44°56.1'
LONG: 93°03.6'
COMM: TOWER: 119.1(L)
GND: 121.675 ATIS: 118.35
CTAF: 119.1 MPLS APP: 121.2
CLNC DEL: 121.675
RNAV: (GEP 117.3) R127 D18.4
NDB: (PPI) 400
TPA: 1905' (1200')
RWY 27 RGT TFC
LANDING RIGHTS AIRPORT
APPROACH: ILS, GPS, NDB

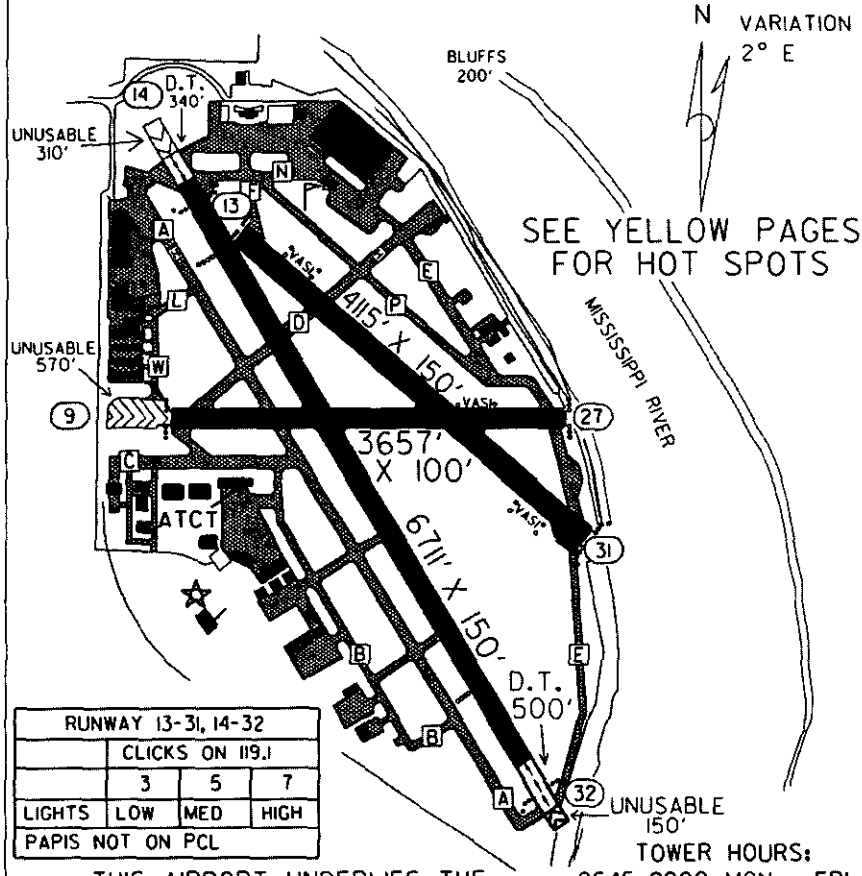

RUNWAY 13-31, 14-32			
	CLICKS ON 119.1		
	3	5	7
LIGHTS	LOW	MED	HIGH
PAPIS NOT ON PCL			

THIS AIRPORT UNDERLIES THE MSP CLASS "B" AIRSPACE

TOWER HOURS:
0545-2200 MON - FRI
0645-2200 SAT - SUN

ST. PAUL DOWNTOWN AIRPORT (HOLMAN FIELD) ST. PAUL

St. Paul - 21D

www.mspairport.com/Reliever_Airports

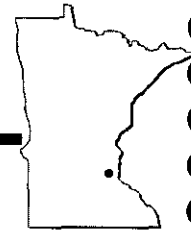

Airport Manager:	Gregory Fries - 651-224-4306 - gfries@mspmac.org
Contact Person:	Gregory Fries - 651-777-6300 - gfries@mspmac.org
Chamber of Com:	651-223-5000 - www.saintpaulchamber.com
Aero Cht Coord:	11-J
AWOS/ASOS:	No
MnWAS Loc/Hrs:	Mayer Aviation, Inc. - Monday-Sunday, 8:00 A.M.-Dark
Attended:	All/All/0800-Dusk
Fuel:	80, 100LL
Self Service Fuel:	No
After Hrs Service:	None
FBO(s):	Mayer Aviation, Inc. - 651-770-1191 Valters Aviation, Inc. - 651-777-1399 - 122.8
Ground Transport:	Taxi
Food Service:	Vending Machines
Dining:	Gorman's - 2 Miles
Lodging:	None
Airport Events:	Fly-In Breakfast - August Civil Air Patrol Father's Day Fly-In Pancake Breakfast - June
Underwing Camp:	No
Campgrounds:	5 Miles
Golf Courses:	Afton Golf Course - 2 Miles Oak Glen - 2 Miles
Local Attractions:	City of Stillwater - 6 Miles St. Croix River - 6 Miles
Comments:	City Of St. Paul Web Site - www.stpaul.gov City Of Stillwater Web Site - www.ilovestillwater.com

FIELD ELEV. 932' (21D) ST. PAUL

VICINITY MAP

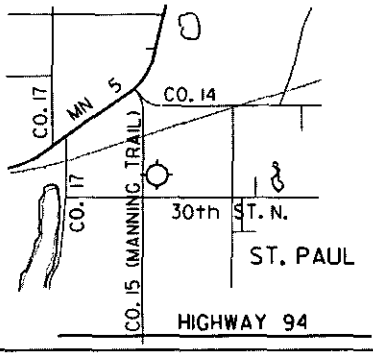

SEC. CH: GREEN BAY (S)
LAT: 44° 59.9'
LONG: 92° 51.3'
COMM: CTAF: 122.8(L)
MPLS CTR: 121.2
RNAV: (GEP 117.3) R106 D23.7
NDB: (PPI) 400
TPA: 1932' (1000')
APPROACH: GPS, NDB, RNAV

THIS AIRPORT UNDERLIES THE MSP CLASS "B" AIRSPACE

RUNWAY 14 - 32			
	CLICKS ON 122.8		
	3	5	7
REIL	OFF	OFF	ON
PAPI	OFF	ON	ON

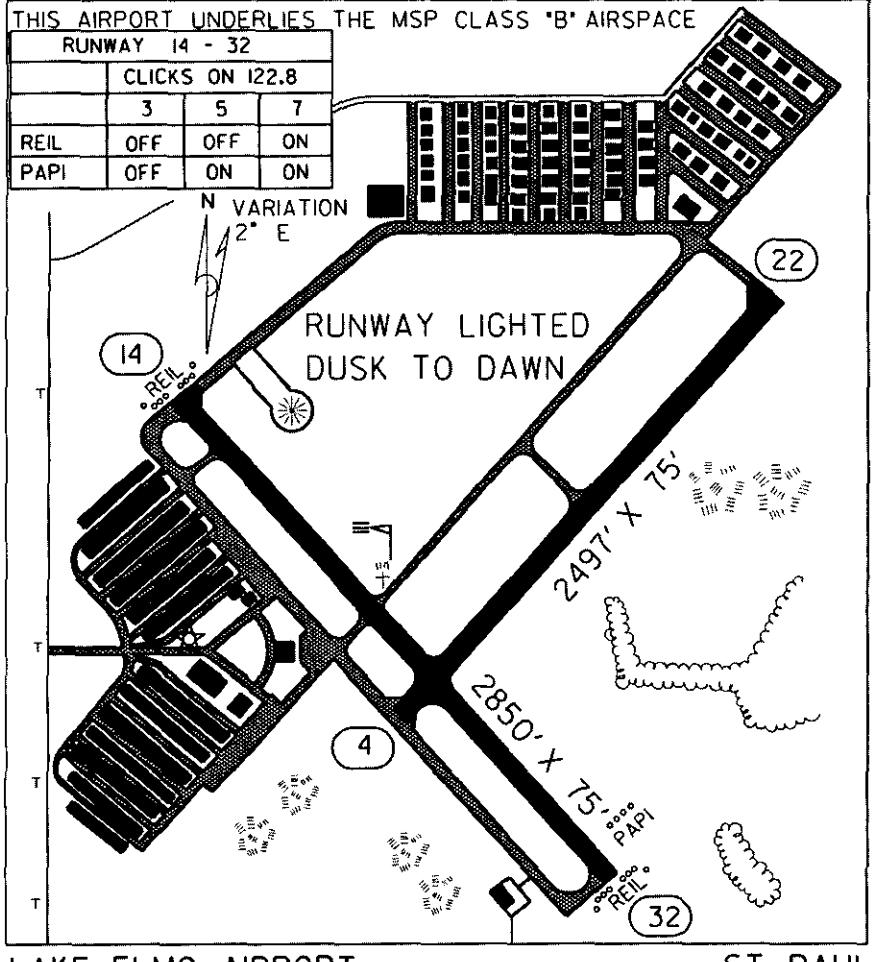

LAKE ELMO AIRPORT ST. PAUL

Sauk Centre - D39

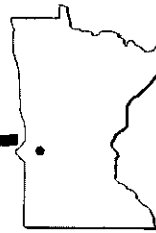

Airport Manager:	Public Works Director - 320-352-2598
Contact Person:	Butch Wessel - 320-352-2598 - streetdept@ci.sauk-centre.mn.us
Chamber of Com:	320-352-5201 - www.saukcentre.com
Aero Cht Coord:	9-F
AWOS/ASOS:	No
MnWAS Loc/Hrs:	Arrival/Departure Building (Combination Lock) - 24 Hours
Attended:	Unattended
Fuel:	100LL
Self Service Fuel:	Major Credit Cards
After Hrs Service:	320-352-2203
FBO(s):	None
Ground Transport:	Courtesy Car
Food Service:	Vending Machines - Pop
Dining:	River's Edge - 1 Mile Trucker's Inn - 320-352-3429 Red Carpet - 320-352-5397 Palmer House Hotel & Restaurant - 320-352-3431
Lodging:	Super 8 - 320-352-6581 - 1 Mile Hillcrest - 320-352-2215 AmericInn Motel - 320-352-2800 Gopher Prairie - 320-352-2275
Airport Events:	Fly-In Breakfast
Underwing Camp:	No
Campgrounds:	Sinclair Lewis Park - 4 Miles
Golf Courses:	Grey Stone - 6 Miles Lynx National - 4 Miles Sauk Centre Country Club - 2 Miles
Local Attractions:	Sinclair Lewis Museum I-94 Raceway Many Lakes & Resorts With Good Fishing
Comments:	Free Overnight Aircraft Parking

FIELD ELEV. 1244' (D39) SAUK CENTRE

VICINITY MAP

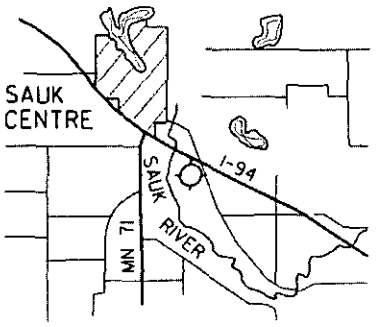

N

SEC. CH: TWIN CITIES (S)
LAT: 45° 42.4'
LONG: 94° 56.0'
COMM: CTAF: 122.9
MPLS CTR: 126.1
RNAV: (AXN 112.8) R133 D19.7
TPA: 2044' (800')
APPROACH: GPS

RUNWAY LIGHTED
DUSK TO DAWN

VARIATION 4° E

N

14

2270' X 140'

26

8

RWY 8/26
CLOSED
WINTER MONTHS

3300' X 60'

32

SAUK CENTRE MUNICIPAL AIRPORT SAUK CENTRE

Silver Bay - BFW

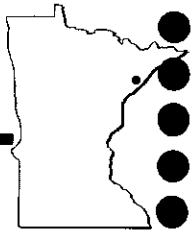

Airport Manager:	James Morris - 218-226-6372 - maddog1@lakenet.com
Contact Person:	Tom Smith - 218-226-4408
Chamber of Com:	218-226-4870 - www.lakesuperior-northshor.com
Aero Cht Coord:	6-M
AWOS/ASOS:	218-226-3537 - NDB 350
MnWAS Loc/Hrs:	NA
Attended:	Unattended
Fuel:	80, 100LL
Self Service Fuel:	No
After Hrs Service:	218-226-4446
FBO(s):	None
Ground Transport:	Call
Food Service:	None
Dining:	Beaver Bay Inn - 218-226-4351 - 5 Miles
Lodging:	Mariner Motel - 218-226-4488 - 7 Miles Cove Point Lodge - 218-226-3221 - 5 Miles AmercInn - 218-226-3170
Airport Events:	August Fly-In
Underwing Camp:	Yes
Campgrounds:	Wildhurst Campgrounds Split Rock Lighthouse Campground Tettegouche Campground - 10 Miles Northern Exposure Campgrounds
Golf Courses:	Silver Bay Golf Course
Local Attractions:	Lake Superior - Charter Fishing Hiking Trails Camping Cross-Country Skiing Hunting Split Rock Lighthouse State Park Tettegouche State Park
Comments:	Airport Phone - 218-226-3542

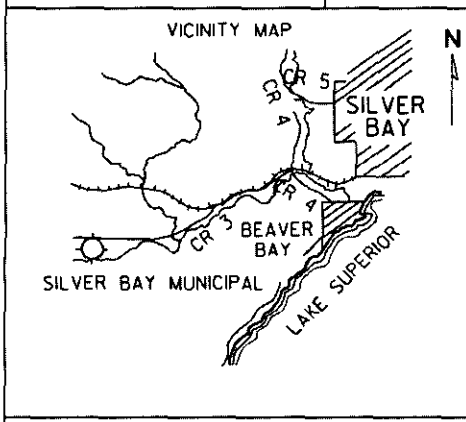

SEC. CH: GREEN BAY (N)
LAT: 47° 14.9'
LONG: 91°24.9'
COMM: CTAF: 122.9 (L)
AWOS: 350 NDB
MPLS CTR: 134.55
RNAV: (DLH 112.6) R045 D42.0
NDB: (BFW) 350
TPA: 1890' (801')
APPROACH: GPS & NDB

RUNWAY 7 - 25			
	CLICKS ON 122.9		
	3	5	7
LIGHTS	LOW	MED	HIGH
PAPI	OFF	ON	ON

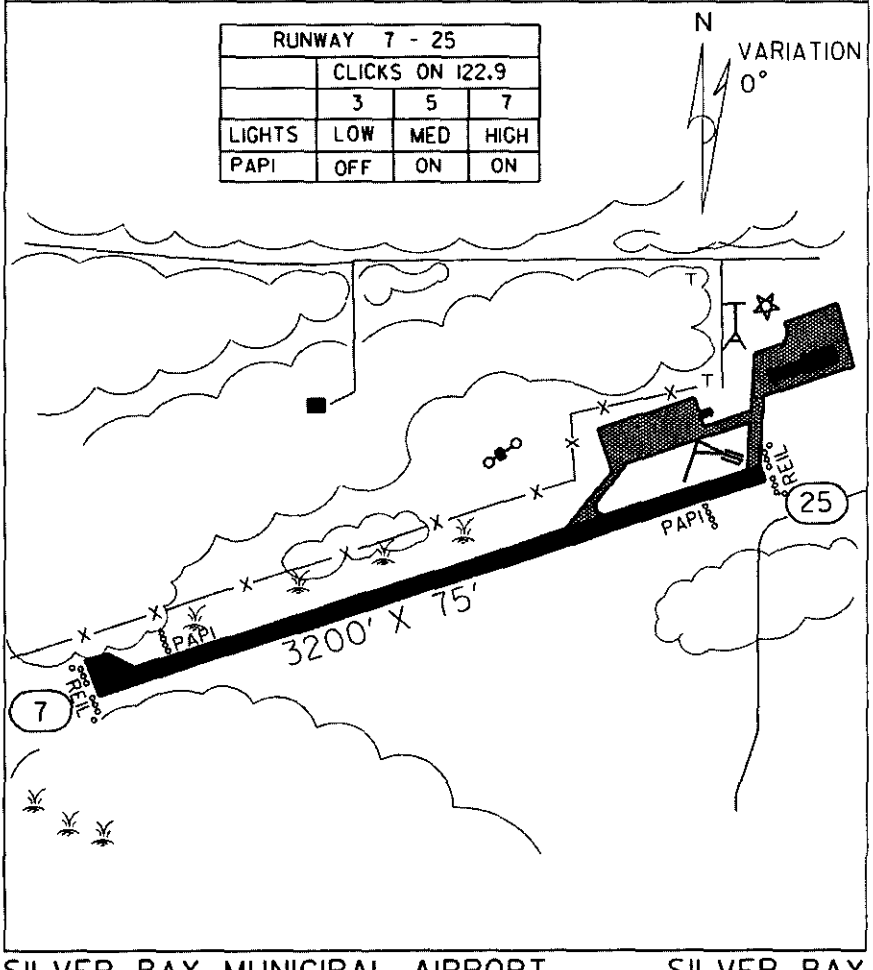

Slayton - 60Y

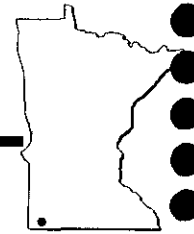

Airport Manager:	Mike Gillette - 507 836-6940
Contact Person:	Mike Gillette - 507-836-8534
Chamber of Com:	507-836-6902
Aero Cht Coord:	13-D
AWOS/ASOS:	No
MnWAS Loc/Hrs:	NA
Attended:	Unattended
Fuel:	100LL
Self Service Fuel:	No
After Hrs Service:	507-836-6460
FBO(s):	None
Ground Transport:	None
Food Service:	None
Dining:	Country Host - 507-836-8332 - 1 Mile
Lodging:	Ridotto Inn - 507-836-8511 - 1.25 Miles
Airport Events:	None Reported
Underwing Camp:	No
Campgrounds:	Shetek State Park
Golf Courses:	Slayton Country Club
Local Attractions:	Lake Shetek
Comments:	None

FIELD ELEV. 1623' (6ØY) SLAYTON

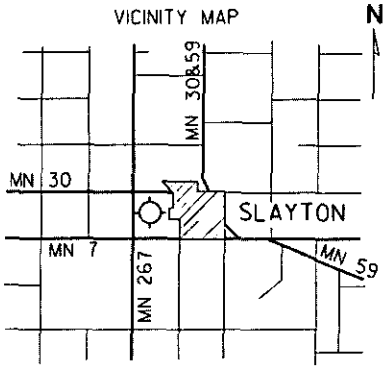

SEC. CH: OMAHA NORTH
LAT: 43° 59.2'
LONG: 95° 47.0'
COMM: CTAF: 122.9(L)
MPLS CTR: 132.05
RNAV: (OTG 110.6) R329 D22.2
TPA: 2423' (800')
APPROACH: GPS



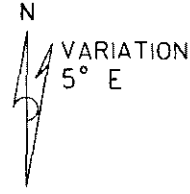

RUNWAY 17 - 35			
	CLICKS ON 122.9		
	3	5	7
LIGHTS	OFF	LOW	HIGH
VASI	OFF	ON	ON
REIL	OFF	OFF	ON

SLAYTON MUNICIPAL AIRPORT SLAYTON

Sleepy Eye - Y58

y58.wxhost.com

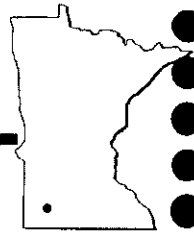

Airport Manager:	Charles Moldaschel - 507-794-6022
Contact Person:	Larry Lund - 507-794-7665 - y58@sleepyeyetel.net
Chamber of Com:	800-290-0588 - www.prairie.lakes.com
Aero Cht Coord:	12-F
AWOS/ASOS:	No
MnWAS Loc/Hrs:	NA
Attended:	Unattended
Fuel:	None
Self Service Fuel:	No
After Hrs Service:	None
FBO(s):	None
Ground Transport:	Available Most Of The Time - 507-794-7665 Or 507-794-6022
Food Service:	None
Dining:	Schultz Cafe - 507-794-3791 - 3 Miles Hardee's - 507-794-3592 - 3 Miles Dairy Queen - 507-794-5971 - 3 Miles
Lodging:	Orchid Inn & Motor Lodge - 507-794-3211 - 3 Miles Inn Of Seven Gables - 507-794-5390 - 3.50 Miles
Airport Events:	Fly-In Breakfast - Third Sunday In July Soaring Fun Fly - June
Underwing Camp:	Yes
Campgrounds:	Sleepy Eye Sportsmans Park
Golf Courses:	Sleepy Eye Golf Course
Local Attractions:	Sleepy Eye Lake
Comments:	The Sleepy Eye Airport has a lot of ultralight activity, including service and repair. Our turf strip is of "Golf Course Quality." Caution: Commercial Agriculture Spraying June-August

FIELD ELEV. 1004' (Y58) SLEEPY EYE

VICINITY MAP

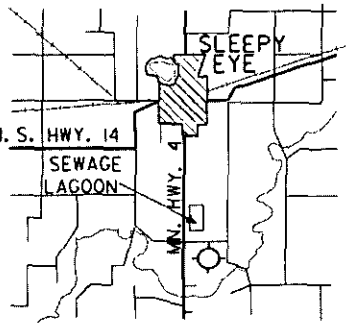

N

SEC. CH: OMAHA NORTH
LAT: 44° 15.0'
LONG: 94° 43.0'
COMM: CTAF: 122.9
MPLS CTR: 135.0
RNAV: (RWF 113.3) R118 D22.1
TPA: 1800' (796')

RUNWAY LIGHTED
DUSK TO DAWN

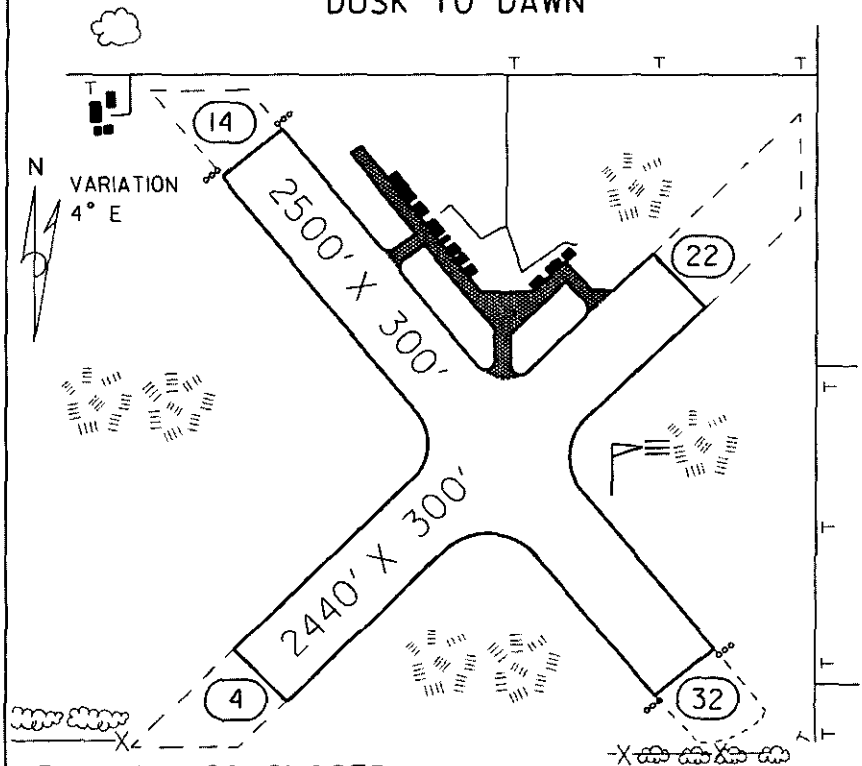

RWY 4 - 22 CLOSED
WINTER MONTHS

SLEEPY EYE MUNICIPAL AIRPORT SLEEPY EYE

South St. Paul - SGS

www.visi.com/~sspairport

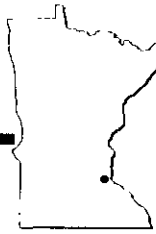

Airport Manager:	Glenn Burke - 651-554-3350 - glenn.burke@southstpaul.org
Contact Person:	Glenn Burke - 651-554-3350 - glenn.burke@southstpaul.org
Chamber of Com:	651-451-2266 - www.riverheights.com
Aero Cht Coord:	11-I
AWOS/ASOS:	651-457-8120 - NDB 400
MnWAS Loc/Hrs:	EAC Helicopters - 24 Hours Lysdale Hangar - Monday-Sunday - 8:00 A.M.-8:00 P.M. Arrival/Departure Building - 24 Hours Wipaire Hangar - Monday-Sunday - 8:00 A.M.-5:00 P.M.
Attended:	All/All/Dawn-Dusk
Fuel:	Mogas, 100LL, Jet A
Self Service Fuel:	Visa, Mastercard, American Express, Discover, Phillips, AvFuel
After Hrs Service:	651-554-3350
FBO(s):	Wipaire, Inc. - 651-451-1205 - bwiplinger@wipaire.com Wings, Inc. - 651-552-7382 - www.wingsincorporated.com
Ground Transport:	Suburban Taxi - 651-222-2222 Enterprise Car Rental - 651-457-7000
Food Service:	Vending Machines
Dining:	Drover's Inn - 651-455-3600 - 1 Mile; McDonald's - .50 Mile; Kentucky Fried Chicken - .50 Mile; Applebee's - 1 Mile; Outback Steahouse - 1 Mile; Damon's - 1 Mile
Lodging:	Best Western - 651-455-3600 - 1 Mile; Country Inn - 651-450-1100; AmericInn Motel - 651-450-7511; Microtel - 651-552-0555
Airport Events:	Commemorative Air Force Spring Hangar Dance - Third Saturday In May Commemorative Air Force Airshow - Call For Details Fleming Field Days & Commemorative Air Force Fall Hangar Dance - Third Weekend In September
Underwing Camp:	No
Campgrounds:	KOA St. Paul East - Woodbury
Golf Courses:	River Oaks Municipal - 651-438-2121; Carriage Hills - 651-452-7211; InverWood Golf Course - 651-457-3667; Parkview Golf Course - 651-454-9884; Thompson Oaks - 651-457-6064
Local Attractions:	CAF Headquarters; Science Museum Of Minnesota - 6 Miles; Xcel Energy Center - 6 Miles; Mall of America - 10 Miles; Minnesota State Capitol - 6 Miles
Comments:	Tiedowns Available

FIELD ELEV. 820′ (SGS) SOUTH ST. PAUL

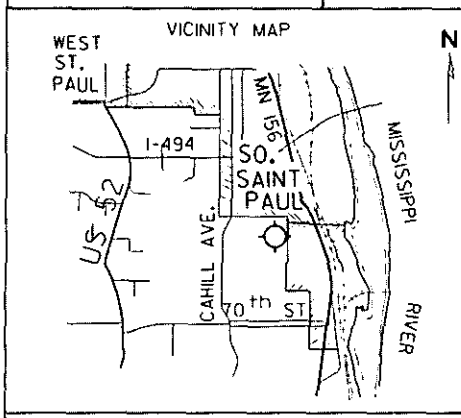

SEC. CH: TWIN CITIES (S)
LAT: 44° 51.4′
LONG: 93° 02.0′
COMM: CTAF: 122.7(L)
AWOS: 400 NDB
MPLS APP: 121.2
RNAV: (FGT 115.7) R019 D15.0
NDB: (PPI) 400
TPA: 1720′ (900′)
APPROACH: GPS & NDB

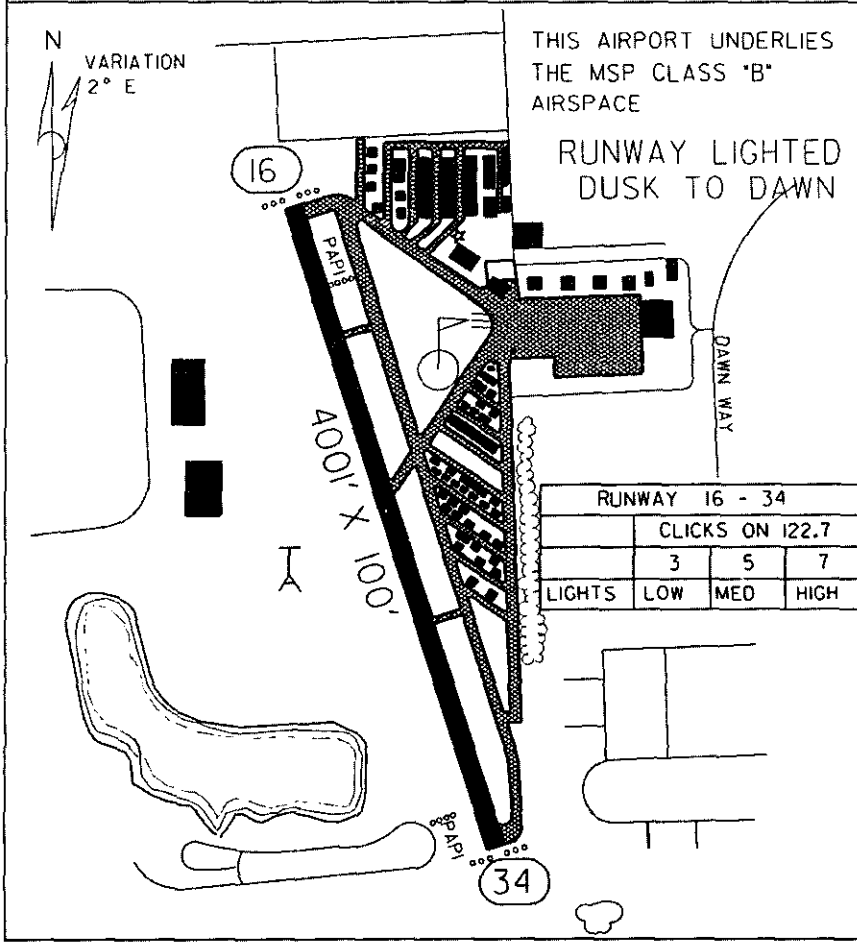

RUNWAY 16 - 34			
	CLICKS ON 122.7		
	3	5	7
LIGHTS	LOW	MED	HIGH

SOUTH ST. PAUL MUNICIPAL AIRPORT SOUTH ST. PAUL
(RICHARD E. FLEMING FIELD)

Springfield - D42

Airport Manager:	Sylvester Vogel - 507-723-3512
Contact Person:	Sylvester Vogel - 507-723-3512
Chamber of Com:	507-723-3508 - www.springfieldmn.org
Aero Cht Coord:	12-F
AWOS/ASOS:	No
MnWAS Loc/Hrs:	Arrival/Departure Building - 24 Hours
Attended:	All/Mon-Fri/0830-1600, All/Sat/0830-1200
Fuel:	100LL
Self Service Fuel:	No
After Hrs Service:	507-723-3514
FBO(s):	None
Ground Transport:	Weber Ford - 507-723-4271 - Rentals
Food Service:	None
Dining:	Ruby's Heritage House - 507-723-4716 - 1.50 Miles Victorian Gardens - 507-723-6594 - 1.25 Miles Ganders Tavern - 507-723-5619 - 1.25 Miles Outlaws Bar & Grill - 507-723-4669 - 2 Miles
Lodging:	Plains Motel - 507-723-6474 - 2 Miles
Airport Events:	Fly-In Breakfast - End Of June
Underwing Camp:	No
Campgrounds:	Riverside Park - 507-723-3517
Golf Courses:	Springfield Golf Club - 507-723-5888
Local Attractions:	Springfield Library - 507-723-3510 Swimming Pool & Water Slide - 507-723-3516 Springfield Health & Racquet Ball Club - 507-723-4740
Comments:	Riverside Days - Last Full Weekend Of June Additional Airport Manager's Phone - 507-723-8881 Airport Pay Phone - 507-723-8833

VICINITY MAP

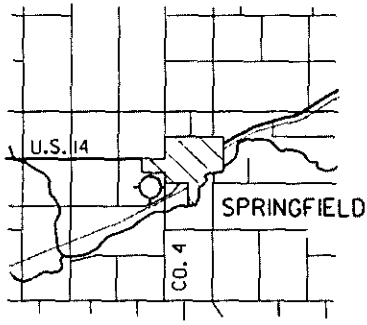

SEC. CH: OMAHA NORTH
LAT: 44° 13.9'
LONG: 94° 59.9'
COMM: CTAF: 122.8(L)
MPLS CTR: 127.1
RNAV: (RWF 113.3) R151 D15.2
TPA: 2070' (998')
RWY 13 RGT TFC
APPROACH: GPS, VOR-DME

RUNWAY 13 - 31			
	CLICKS ON 122.8		
	3	5	7
LIGHTS	OFF	MED	HIGH
VASI	OFF	ON	ON

DAYLIGHT: TO GET LOW, CLICK "5" OR "7" FIRST, THEN "3"



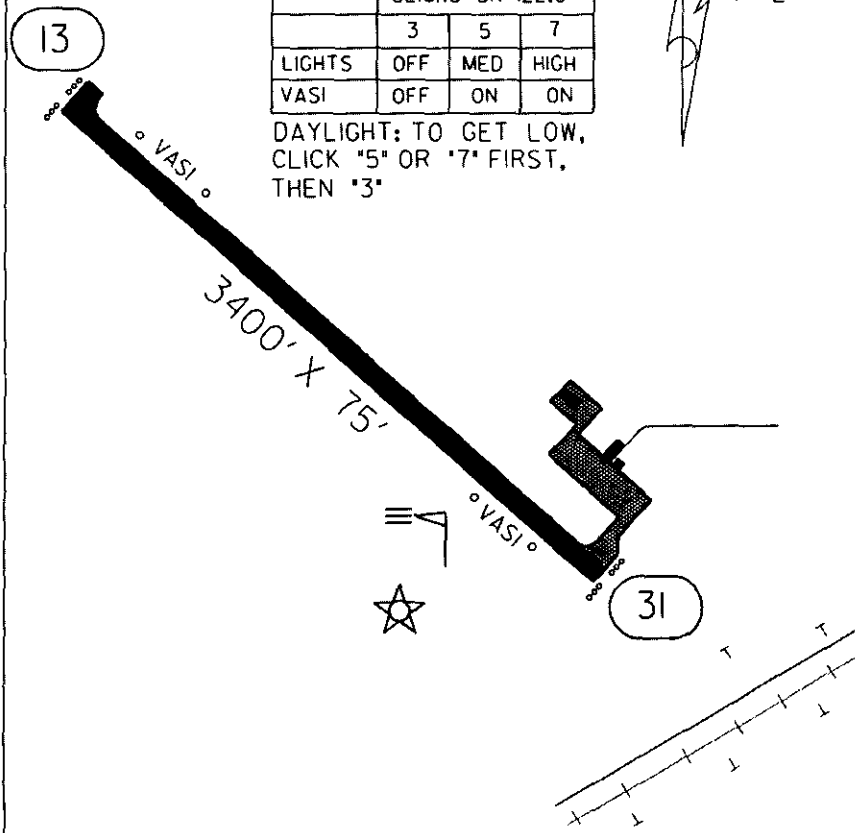

Stanton - SYN

Airport Manager:	Kent Johnson - 507-645-4030
Contact Person:	Kent Johnson - 507-645-4030
Chamber of Com:	None
Aero Cht Coord:	12-I
AWOS/ASOS:	No
MnWAS Loc/Hrs:	Stanton Sport Aviation, Inc. - Same As Attendance Schedule
Attended:	All/All/0800-1730
Fuel:	80, 100LL
Self Service Fuel:	No
After Hrs Service:	None
FBO(s):	Stanton Sport Aviation, Inc. - 507-645-4030 - 122.8 - www.soarmn.com/stanton
Ground Transport:	Taxi Rides Provided On Request
Food Service:	Microwave Sandwiches
Dining:	Country Crossroads - 507-263-5157 - 4 Miles Archer House - 507-645-5661 - 7 Miles West Numerous Restaurants - 7 Miles
Lodging:	Archer House - 507-645-5661 - 7 Miles West Country Inn - 507-645-2286 - 7 Miles West Saratoga Inn - 507-263-7272 - 7 Miles East
Airport Events:	Fly-In Breakfast - Father's Day Gliders (Summer)
Underwing Camp:	Yes
Campgrounds:	Lake Byllesby County Park - 6 Miles
Golf Courses:	Northfield Cannon Falls
Local Attractions:	St. Olaf & Carleton Colleges In Northfield
Comments:	Airport Web Site - www.soarmn.com/stanton Due to mixed airplane & glider training, all aircraft are requested to fly a complete, standard traffic pattern as described in the Aeronautical Information Manual; no straight-in approaches, please. Airport open daylight hours only. Can walk to church.

FIELD ELEV. 920' (SYN) STANTON

VICINITY MAP

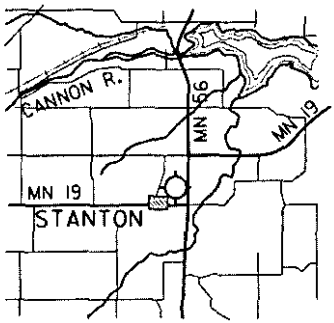

N

SEC. CH: OMAHA NORTH
LAT: 44°28.5'
LONG: 93°01.0'
COMM: CTAF: 122.8
MPLS CTR: 134.85
RNAV: (FGT 115.7) R140 D11.3
TPA: 1720' (800')
SKYDIVING & GLIDERS
NO STRAIGHT-IN APPROACHES

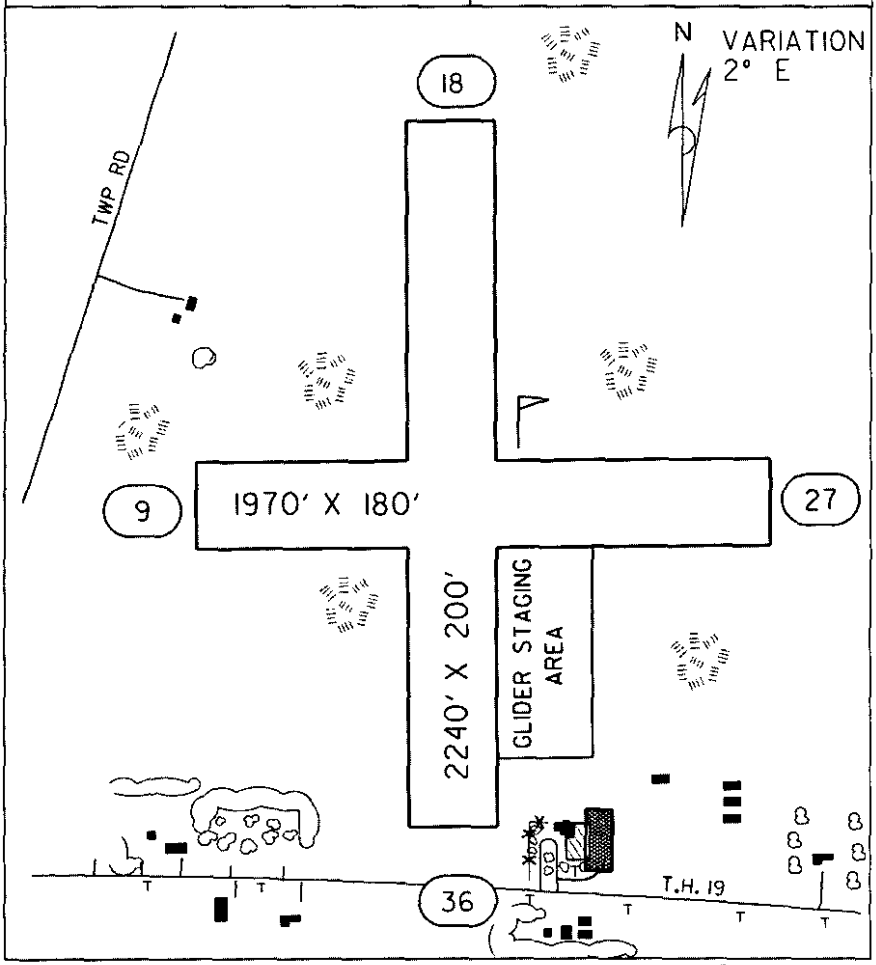

STANTON AIRFIELD STANTON

Staples - SAZ

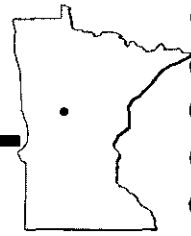

Airport Manager:	Gerald Brever - 218-894-2550 - cityadm@staplesnet.com
Contact Person:	Gerald Brever - 218-894-2550 - cityadm@staplesnet.com
Chamber of Com:	218-894-3974
Aero Cht Coord:	8-F
AWOS/ASOS:	218-894-3666 - VHF 118.325
MnWAS Loc/Hrs:	Arrival/Departure Building - 24 Hours
Attended:	Unattended
Fuel:	100LL
Self Service Fuel:	Visa, Mastercard
After Hrs Service:	None
FBO(s):	None
Ground Transport:	None
Food Service:	None
Dining:	Spot Cafe - 218-894-9928 - 2 Miles
Lodging:	Super 8 Of Staples - 218-894-3585 - 2 Miles
Airport Events:	None Reported
Underwing Camp:	No
Campgrounds:	Dower Lake Recreation Area
Golf Courses:	Vintage Golf Course
Local Attractions:	Hunting Fishing Camping Swimming Picnicking Snowmobiling Community Center With Olympic Size Pool Central Lakes College Central Minnesota Demonstration Research Irrigation Farm
Comments:	None

VICINITY MAP

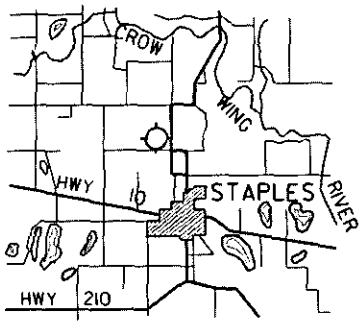

SEC. CH: TWIN CITIES (S)
LAT: 46° 22.9'
LONG: 94° 48.4'
COMM: CTAF: 122.9(L)
AWOS: 118.325 VHF
MPLS CTR: 118.05
GCO: 121.725
RNAV: (AXN 112.8) R028 D31.0
NDB: (SAZ) 257
TPA: 2287 (1000')
APPROACH: GPS & NDB

RUNWAY 14 - 32			
	CLICKS ON 122.9		
	3	5	7
MIRLS	OFF	MED	HIGH

DAYLIGHT: TO GET LOW, CLICK "7" FIRST THEN "3"

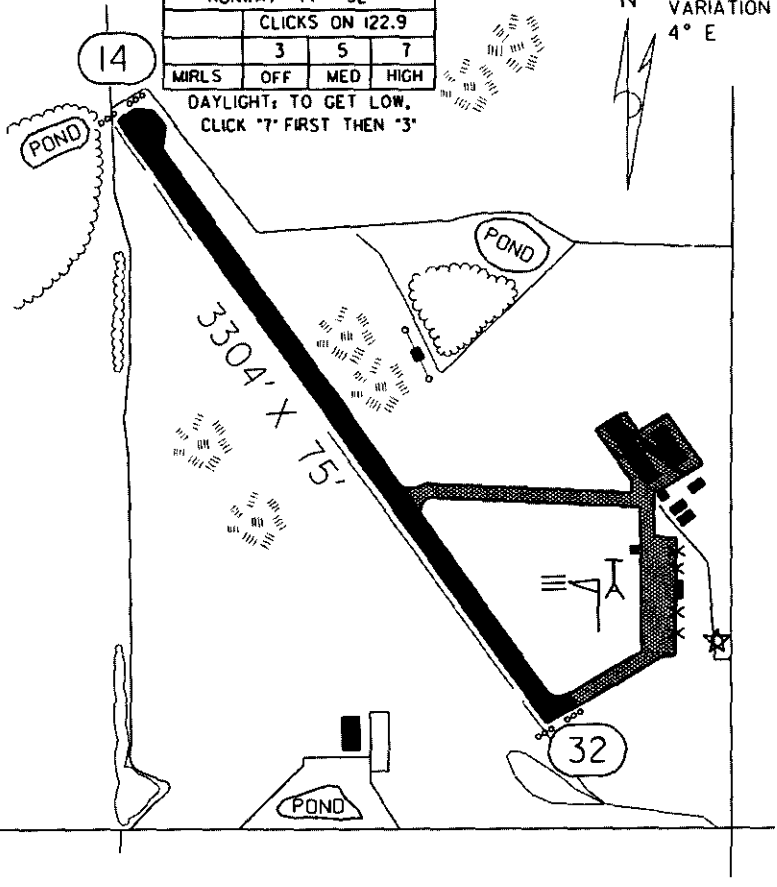

Starbuck - D32

Airport Manager:	Gary Koos - 500-730-6934
Contact Person:	Gary Koos - 500-730-6934
Chamber of Com:	320-239-4220
Aero Cht Coord:	9-D
AWOS/ASOS:	No
MnWAS Loc/Hrs:	Arrival/Departure Building - 24 Hours
Attended:	Unattended
Fuel:	None
Self Service Fuel:	No
After Hrs Service:	None
FBO(s):	None
Ground Transport:	None
Food Service:	None
Dining:	Water's Edge - Adjacent To Airport
Lodging:	Cedar Inn - 320-239-4300 - 2 Miles
Airport Events:	Three Day Fly-In & Camping - Fourth Of July - Hot Air Balloons
Underwing Camp:	Yes
Campgrounds:	On Airport
Golf Courses:	Glenwood Golf Course - 8 Miles
Local Attractions:	None Reported
Comments:	Encourage Camping Showers At Airport Beach Adjacent To Airport Additional Airport Manager Phone 500-730-6934 Keyless Entry On South Door Of AD Building - Code Is D32

VICINITY MAP

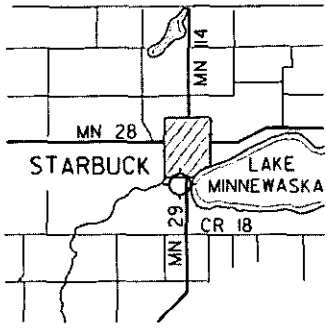

N

SEC. CH: TWIN CITIES (S)
LAT: 45° 36.0'
LONG: 95° 32.0'
COMM: CTAF: 122.9
MPLS CTR: 126.1
RNAV: (MOX 109.6) R077 D18.4
TPA: 1941' (800')

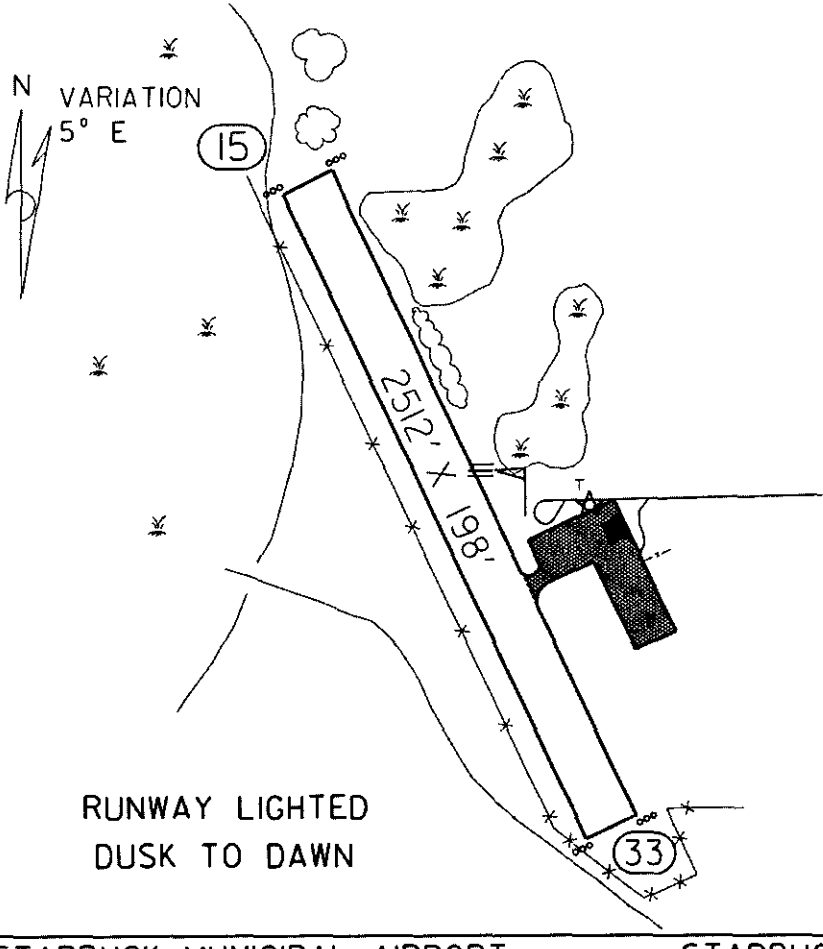

RUNWAY LIGHTED
DUSK TO DAWN

Stephen - D41

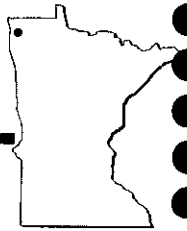

Airport Manager:	Curtis Larson - 218-478-2247
Contact Person:	Curtis Larson - 218-478-2247
Chamber of Com:	218-478-3092 - None
Aero Cht Coord:	4-B
AWOS/ASOS:	No
MnWAS Loc/Hrs:	NA
Attended:	All/All/Daylight
Fuel:	None
Self Service Fuel:	No
After Hrs Service:	218-478-2247
FBO(s):	None
Ground Transport:	None
Food Service:	None
Dining:	The Cafe - 218-478-2700 - .50 Mile
Lodging:	None
Airport Events:	None Reported
Underwing Camp:	No
Campgrounds:	Stephen Campground
Golf Courses:	Riverside Golf Club
Local Attractions:	Old Home Town Museum Pioneer Park Florian Park
Comments:	None

VICINITY MAP

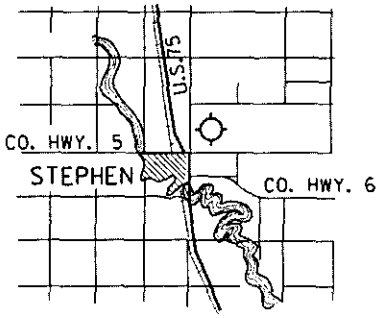

SEC. CH: TWIN CITIES (N)
LAT: 48° 27.5'
LONG: 96° 51.8'
COMM: CTAF: 122.7
MPLS CTR: 132.15
RNAV: (HML 112.4) R151D26.7
TPA: 1630' (800')

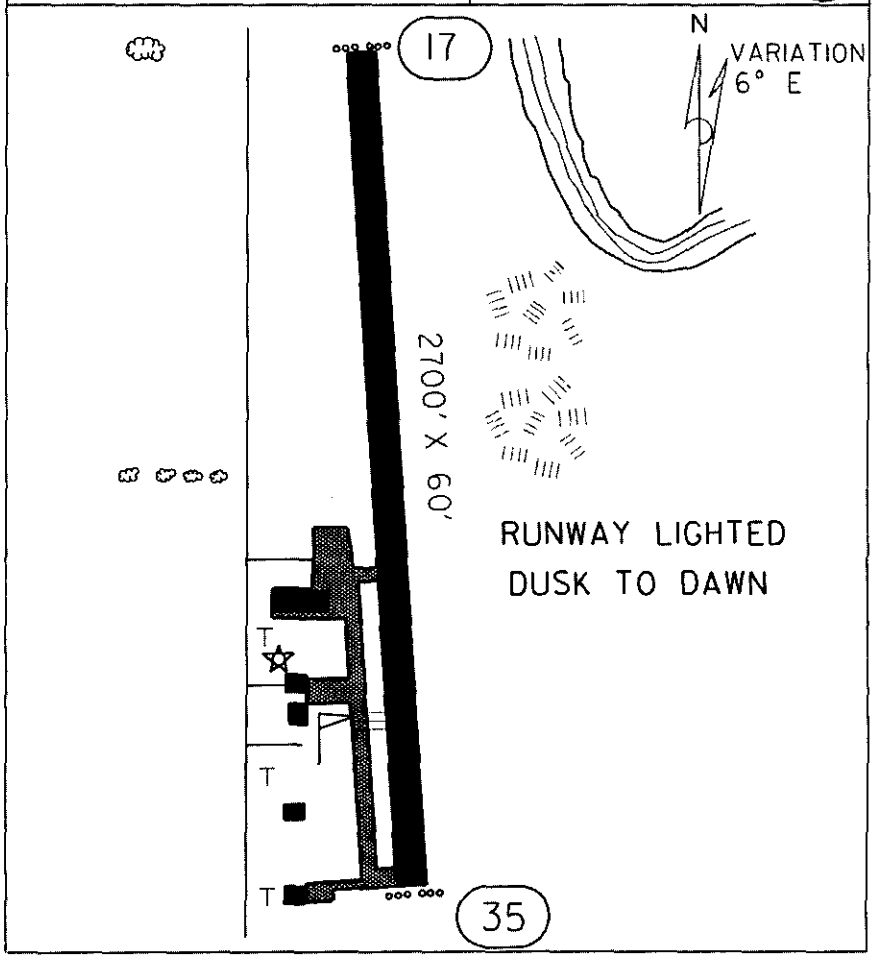

Thief River Falls - TVF

Airport Manager:	Mark Josephson - 218-681-7680 - mcjos@wiktel.com
Contact Person:	Mark Josephson - 218-681-7680 - mcjos@wiktel.com
Chamber of Com:	800-827-1629 - www.ci.thief-river-falls.mn.us
Aero Cht Coord:	4-C
AWOS/ASOS:	218-681-1918 - VOR 108.4
MnWAS Loc/Hrs:	Arrival/Departure Building - 5:00 A.M.-11:00 P.M.
Attended:	All/Mon-Fri/0800-1700, All/Sat/0800-1500
Fuel:	100LL, Jet A
Self Service Fuel:	No
After Hrs Service:	218-681-5585
FBO(s):	Shefland Flying Service, Inc. - 218-681-5585
Ground Transport:	Taxi - 218-681-6666 Thief River Ford Rentals - 218-681-2660 Shuttle Bus - 218-681-6760
Food Service:	Vending Machines
Dining:	15 Locations In City - 3 Miles
Lodging:	6 Locations In City - 3 Miles
Airport Events:	None Reported
Underwing Camp:	Yes
Campgrounds:	Tourist Park & R.V. Campgrounds
Golf Courses:	Thief River Golf Club - Holes: 18
Local Attractions:	Seven Clans Casino Hotel & Waterpark - 866-255-7848 (Reservations) Or 800-881-0712 (Casino) Agassiz National Wildlife Refuge Pioneer Village Follow The River Riverwalk Arctic Cat Snowmobiles Plant Tour
Comments:	Additional After Hours Service Numbers - 218-681-1041 Scheduled Air Service

FIELD ELEV. 1116'

(TVF) THIEF RIVER FALLS

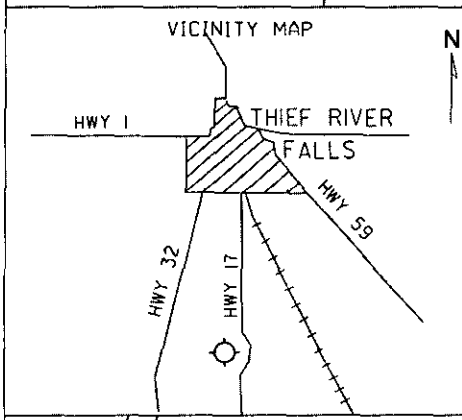

SEC. CH: TWIN CITIES (N)
LAT: 48° 03.9'
LONG: 96° 11.0'
COMM: CTAF: 122.8(L)
AWOS: 108.4 VOR
RCO FSS: 123.6R, 122.1R, 108.4T
MPLS CTR: 132.15
RNAV: (TVF 108.4) ON AIRPORT
TPA: 2110' (994')
APPROACH: ILS, GPS, NDB, VOR-DME & VOR

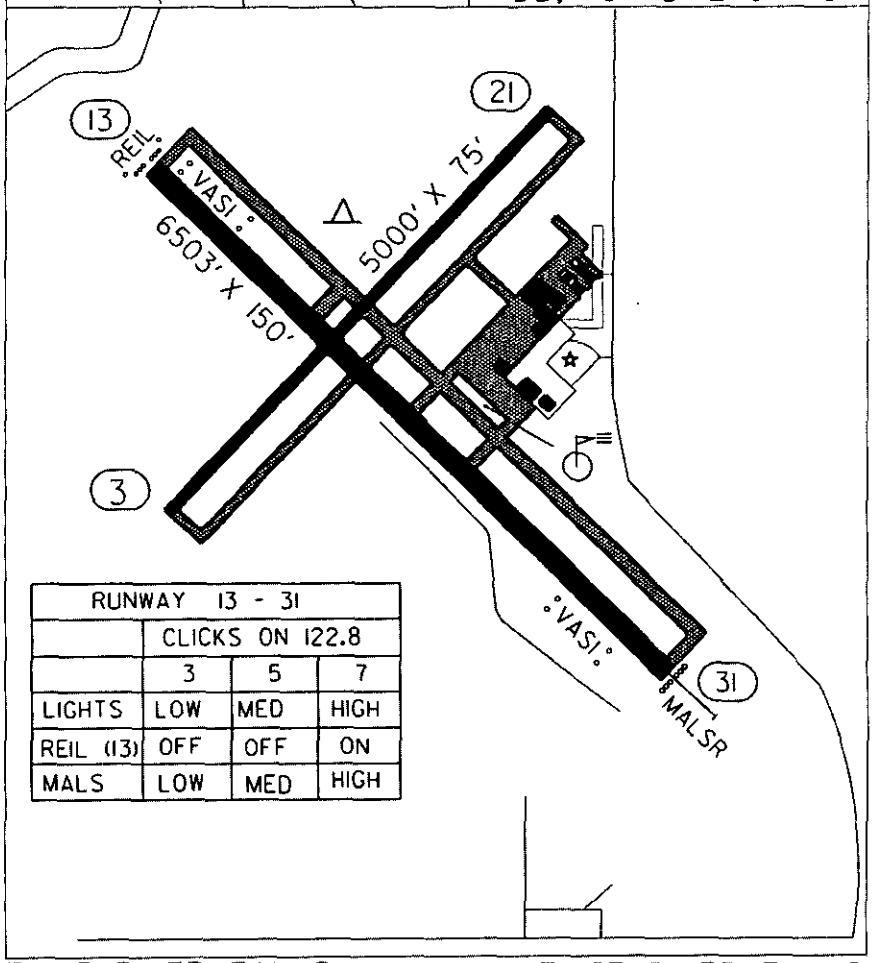

RUNWAY 13 - 31			
	CLICKS ON 122.8		
	3	5	7
LIGHTS	LOW	MED	HIGH
REIL (13)	OFF	OFF	ON
MALS	LOW	MED	HIGH

THIEF RIVER FALLS REGIONAL AIRPORT

THIEF RIVER FALLS

Tower - 12D

Airport Manager:	Neil Amos - 218-753-3231 - northernavionics@citlink.net
Contact Person:	Tim Kotzian - 218-753-4070
Chamber of Com:	218-753-2301
Aero Cht Coord:	5-K
AWOS/ASOS:	No
MnWAS Loc/Hrs:	Arrival/Departure Building - 24 Hours
Attended:	All/All/0800-1700
Fuel:	100LL
Self Service Fuel:	Visa, Mastercard
After Hrs Service:	None
FBO(s):	Hietala Aircraft Service, Inc. - 218-753-5080 Van Deusen's Fuel, Inc. - 218-753-2331 Northern Avionics - 218-753-3231
Ground Transport:	Fortune Bay Resort & Casino Courtesy Van - 218-753-6400
Food Service:	None
Dining:	Tower Cafe - 218-753-6045 - 1 Mile Benchwarmers - 218-753-5158 - 1 Mile
Lodging:	Marjo Motel - 218-753-4851 - 1 Mile Tower Hotel - 218-753-2710 - 1 Mile Fortune Bay Resort & Casino - 218-753-6400
Airport Events:	Annual Fly-In
Underwing Camp:	No
Campgrounds:	Hoodoo Point Campground - Adjacent To Airport
Golf Courses:	Fortune Bay Resort & Casino - 218-753-6400
Local Attractions:	Lake Vermilion Hoodoo Point Campground Soudan Underground Mine Fortune Bay Resort & Casino Ironworld
Comments:	Aircraft Maintenance, Sheet Metal & Avionics Available On Field Float Plane Services - In & Out Of Water

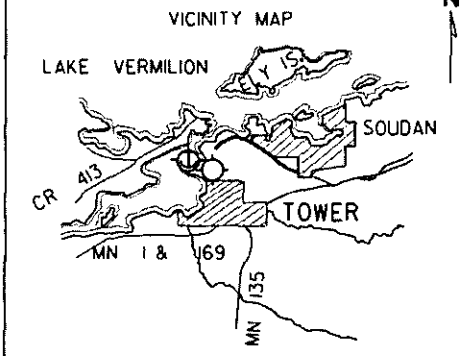

SEC. CH: TWIN CITIES (N)
LAT: 47° 49.1'
LONG: 92° 17.5'
COMM: CTAF: 122.9
FSS: 122.45
OR 122IR 109.6T
RNAV: (ELO 109.6) R270 D18.7
TPA: 2160' (791')
RWY 26 RGT TFC

FOR SEAPLANE BASE INFO
SEE BLUE PAGES

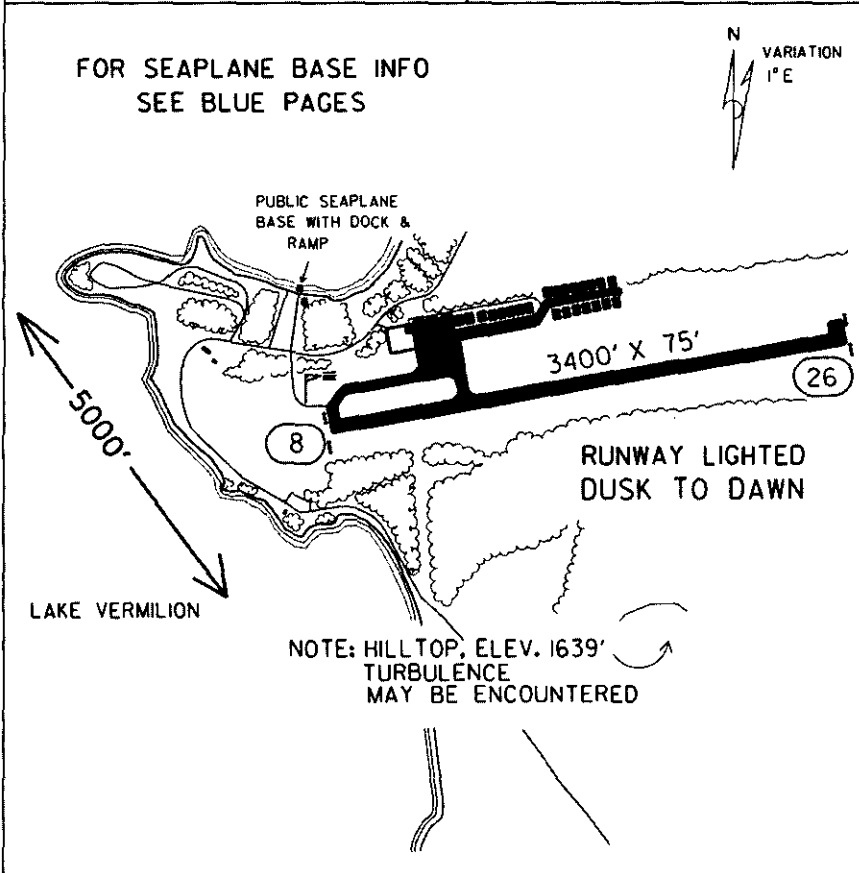

Tracy - Y68

Airport Manager:	Homer Dobson - 507-629-3833
Contact Person:	Homer Dobson - 507-629-3833
Chamber of Com:	507-629-4021 - www.tracymn.com/chamber
Aero Cht Coord:	12-D
AWOS/ASOS:	No
MnWAS Loc/Hrs:	NA
Attended:	Unattended
Fuel:	100LL
Self Service Fuel:	No
After Hrs Service:	507-629-3833
FBO(s):	None
Ground Transport:	None
Food Service:	None
Dining:	Red Rooster - 507-629-9959 - 1.50 Miles
Lodging:	Cozy Grove - 507-629-3350 - 1 Mile
Airport Events:	Annual Fly-In Breakfast - Labor Day
Underwing Camp:	Yes
Campgrounds:	Swift Lake Park
Golf Courses:	Tracy Country Club
Local Attractions:	Shetek State Park Wheels Across The Prairie Museum
Comments:	City Of Tracy - 507-629-5528

FIELD ELEV. 1340' (Y68) TRACY

VICINITY MAP

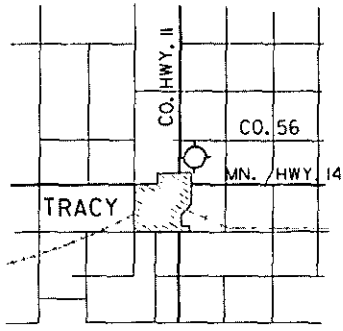

SEC. CH: OMAHA NORTH
LAT: 44° 15.0'
LONG: 95° 36.4'
COMM: CTAF: 122.9 (L)
MPLS CTR: 127.1
RNAV: (RWF 113.3) R231 D24.4
TPA: 2140' (800')

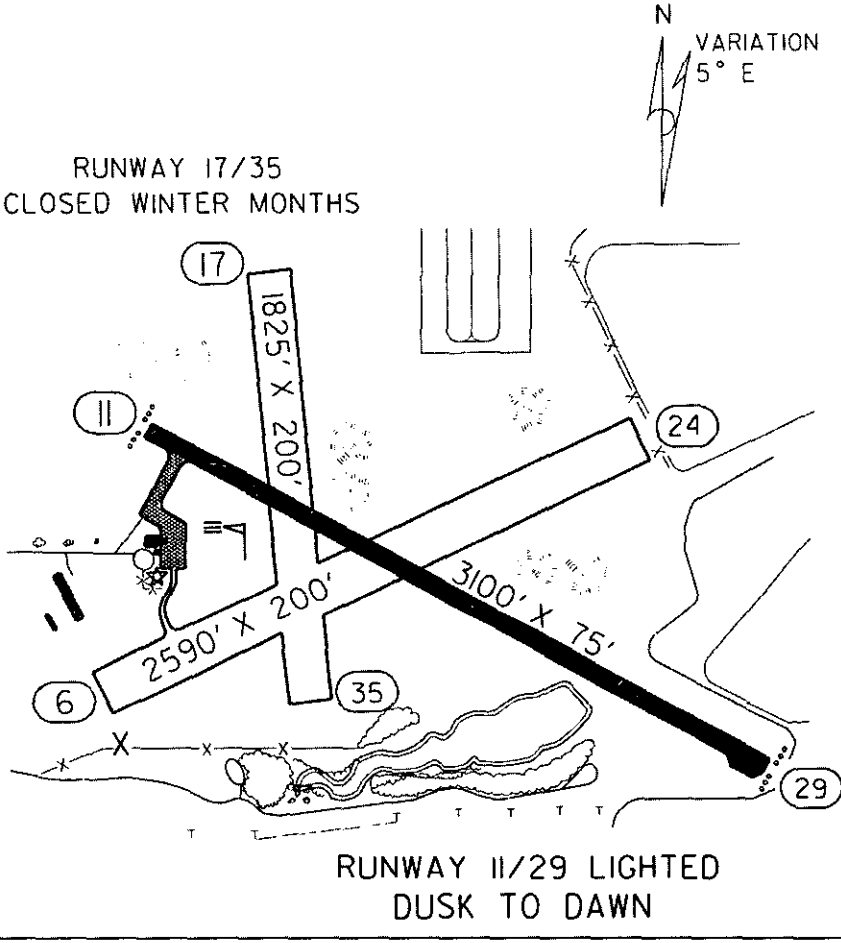

TRACY MUNICIPAL AIRPORT TRACY

Two Harbors - TWM

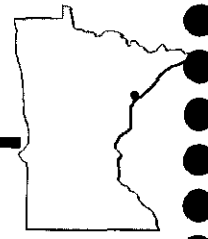

Airport Manager:	Richard Helgeson - 218-834-2162
Contact Person:	Richard Helgeson - 218-834-2969
Chamber of Com:	800-777-7384 - www.twoharbors.com/chamber
Aero Cht Coord:	6-L
AWOS/ASOS:	218-834-6591 - VHF 119.325
MnWAS Loc/Hrs:	Arrival/Departure Building - Same As Attendance Schedule
Attended:	All/All/Daylight
Fuel:	MOGAS, 100LL, Jet A
Self Service Fuel:	No
After Hrs Service:	218-834-2969
FBO(s):	None
Ground Transport:	Courtesy Car Sonju Motors - 218-834-2181
Food Service:	None
Dining:	Vanilla Bean - 218-834-3714 - 4 Miles Judy's Cafe - 218-834-4802 - 4 Miles Blackwoods - 218-834-3846 - 4 Miles
Lodging:	Superior Shores - 218-834-5671 - 6 Miles Viking Motel - 218-834-2645 - 4 Miles Country Inn - 4 Miles AmericInn Motel - 218-834-3000 - 4 Miles
Airport Events:	Chili Feed - May Pancake Breakfast - July
Underwing Camp:	Yes
Campgrounds:	Burlington Bay Campground - 218-834-2021 Airport Camping Area
Golf Courses:	Lakeview National Golf Course - 218-834-2664 - Holes: 18
Local Attractions:	Lighthouse Point & Harbor Museum - 218-834-5798 Harbor Viewing
Comments:	None

FIELD ELEV. 1080' (TWM) TWO HARBORS

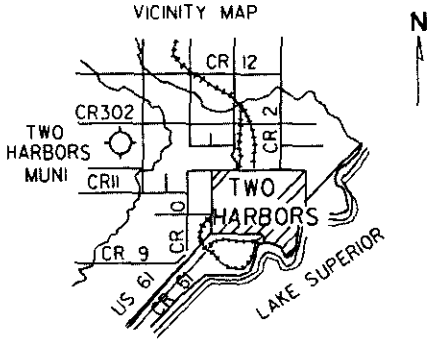

SEC. CH: GREEN BAY (N)
LAT: 47° 03.0'
LONG: 91°44.7'
COMM: CTAF: 122.9 (L)
AWOS: 119.325 VHF
DLH APP: 125.45
GCO: 121.725
RNAV: (DLH 112.6) R047 D24.0
NDB: (TWM) 243
TPA: 1880' (800')
APPROACH: GPS, NDB

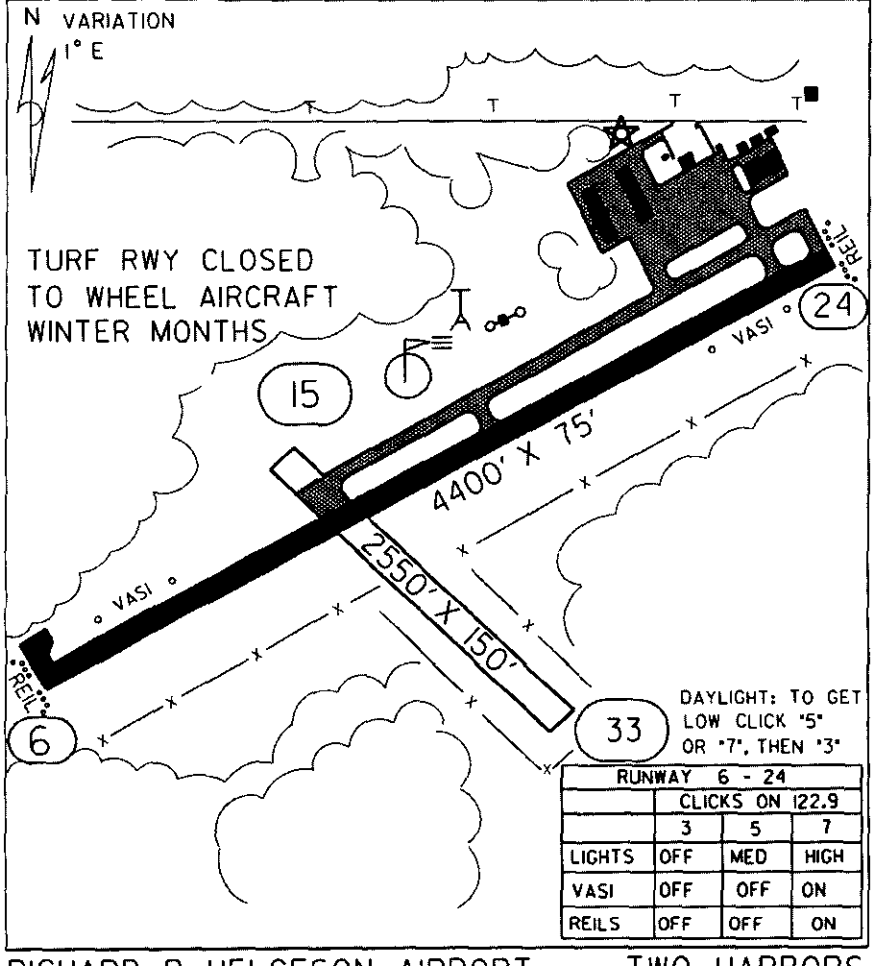

RUNWAY 6 - 24			
	CLICKS ON 122.9		
	3	5	7
LIGHTS	OFF	MED	HIGH
VASI	OFF	OFF	ON
REILS	OFF	OFF	ON

RICHARD B. HELGESON AIRPORT TWO HARBORS

Tyler - 63Y

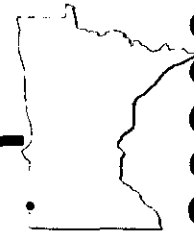

Airport Manager:	Greg Peter - 507-247-5608
Contact Person:	Greg Peter - 507-247-5531
Chamber of Com:	507-247-3905 - www.tylermn.com
Aero Cht Coord:	12-C
AWOS/ASOS:	No
MnWAS Loc/Hrs:	NA
Attended:	Unattended
Fuel:	None
Self Service Fuel:	No
After Hrs Service:	None
FBO(s):	None
Ground Transport:	None
Food Service:	None
Dining:	Pizza Ranch - 507-247-5999 - .50 Mile Sharkey's - 507-247-5680 - 1 Mile Marty's Bar & Grill - 507-247-5251 - .50 Mile
Lodging:	Tyler Motel - 507-247-3211 - 1 Mile
Airport Events:	None Reported
Underwing Camp:	No
Campgrounds:	Stoney Point - 4 Miles
Golf Courses:	Next To Airport - 507-247-3242
Local Attractions:	Lincoln County Fair Danebod Lutheran Church Family Camps Aebleskiver Days
Comments:	Open Year Round Call For Airport Conditions During Winter Months Turf Runway Well Groomed, Maintained & Well Drained Underwing Camping - No Facilities, Pre-notification & Approval Required

FIELD ELEV. 1742' (63Y) TYLER

VICINITY MAP

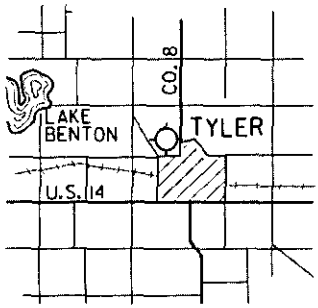

N

SEC. CH: OMAHA NORTH
LAT: 44° 17.5'
LONG: 96° 09.0'
COMM: CTAF: 122.9
MPLS CTR: 127.1
RNAV: (MML 111.0) R285 D16.4
TPA: 2540' (798')

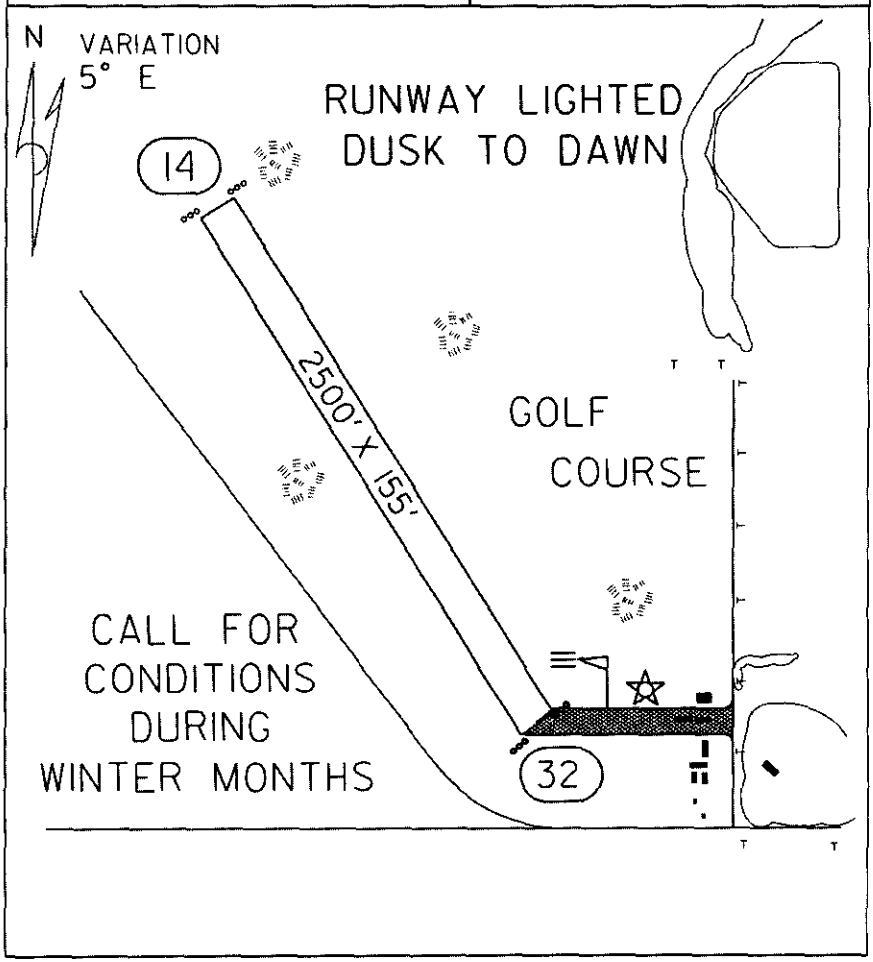

TYLER MUNICIPAL AIRPORT TYLER

Wadena - ADC

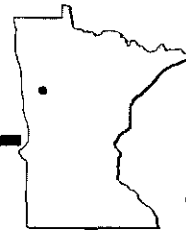

Airport Manager:	Stanley Weitemier - 218-631-1196
Contact Person:	Brad Swenson - 218-631-7775
Chamber of Com:	218-632-7704 - www.wadenaorg
Aero Cht Coord:	8-E
AWOS/ASOS:	218-631-7774 - VHF 128.325
MnWAS Loc/Hrs:	Arrival/Departure Building - Business Hours
Attended:	All/Mon-Fri/0800-1700
Fuel:	Mogas, 100LL
Self Service Fuel:	Visa, Mastercard, Discover
After Hrs Service:	218-820-2427
FBO(s):	Wadena Aviation - 218-631-1196 - 122.8
Ground Transport:	Stoneman Taxi Service - 218-631-3709
Food Service:	None
Dining:	Numerous Restaurants
Lodging:	Brookside Motel - 218-631-2930 - 4 Miles Jensen's Terry Motel - 218-631-1956 - 4 Miles AmericInn Motel - 218-631-1580 - 4 Miles Wadena Inn - 218-631-3725 - 4 Miles
Airport Events:	Fly-In Breakfast - June
Underwing Camp:	No
Campgrounds:	Sunny Brook Park - 4 Miles East
Golf Courses:	Whitetail Run Golf Course - 218-631-7778 - 3 Miles North On Highway
Local Attractions:	Sunny Brook Park - 4 Miles East June Jubilee Community Celebration - Last Week Of June
Comments:	Free tiedowns, free 24-hour service, office open during business hours - seven days a week.

FIELD ELEV. 1369' (ADC) WADENA

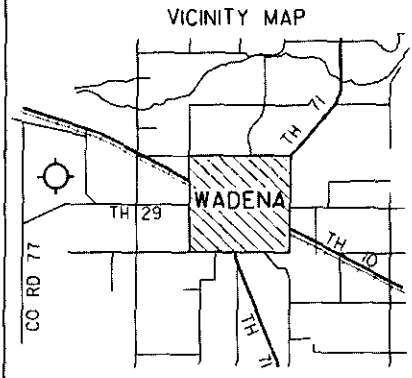

SEC. CH: TWIN CITIES (S)
LAT: 46° 27.0'
LONG: 95° 12.7'
COMM: CTAF: 122.8 (L)
AWOS: 128.325 VHF
MPLS CTR: 126.1
GCO: 121.725
RNAV: (AXN 112.8) R355 D29.5
TPA: 2370' (1000')
APPROACH: GPS & RNAV

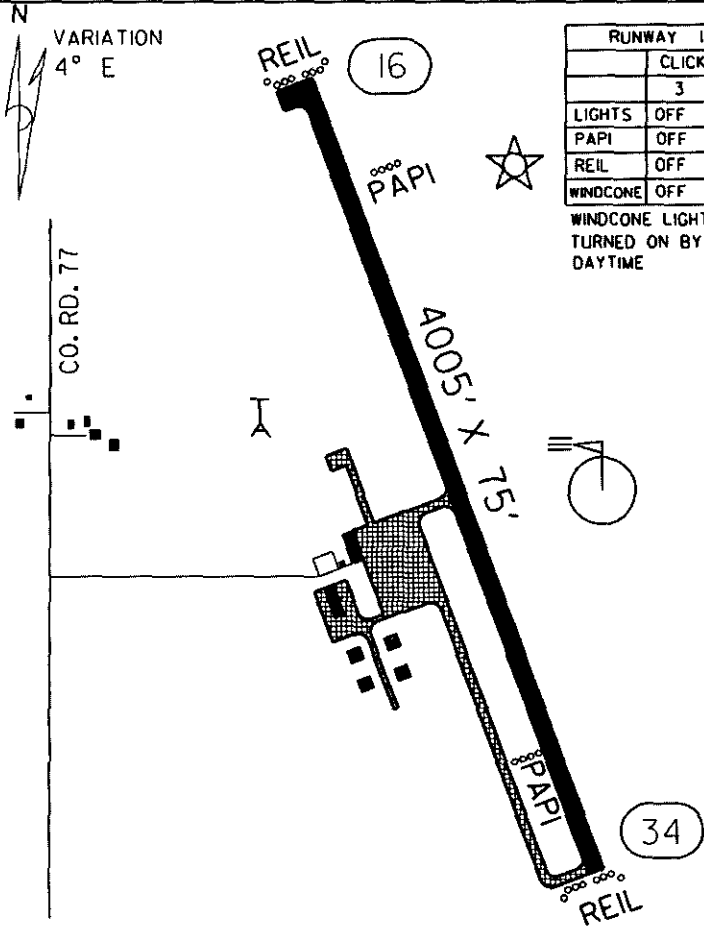

RUNWAY 16 - 34			
	CLICKS ON 122.8		
	3	5	7
LIGHTS	OFF	MED	HIGH
PAPI	OFF	ON	ON
REIL	OFF	OFF	ON
WINDCONE	OFF	ON	ON

WINDCONE LIGHTS CAN BE TURNED ON BY PCL IN DAYTIME

WADENA MUNICIPAL AIRPORT WADENA

Walker - Y49

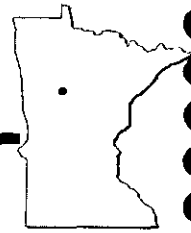

Airport Manager:	Ken Bresley - 218-547-1616
Contact Person:	Stephen Michel - 218-547-5503
Chamber of Com:	800-833-1118 - www.leech-lake.com
Aero Cht Coord:	6-F
AWOS/ASOS:	No
MnWAS Loc/Hrs:	NA
Attended:	Unattended
Fuel:	100LL
Self Service Fuel:	Visa, Mastercard, Discover, American Express
After Hrs Service:	218-547-1619
FBO(s):	None
Ground Transport:	Eric Myhra Ford Rental - 218-547-1412
Food Service:	None
Dining:	Jimmy's Family Restaurant - 218-547-3334 - 4 Miles Outdoorsman - 5 Miles
Lodging:	AmericInn Motel - 800-634-3444 - 4 Miles Country Inn Suites - 800-456-4000 - 6 Miles
Airport Events:	None Reported
Underwing Camp:	No
Campgrounds:	Wedge Wood Shores Of Leech Lake U. S. Forest Service
Golf Courses:	Wedge Wood Tianna County Club - Holes: 18
Local Attractions:	Moondance Wildlife Park Trap Range Adjacent To Airport
Comments:	None

FIELD ELEV. 1364' (Y49) WALKER

VICINITY MAP

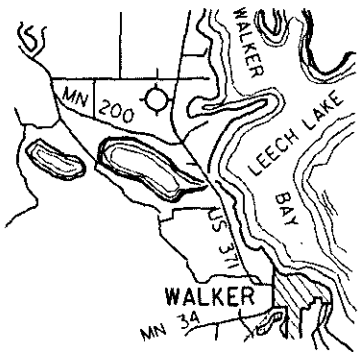

SEC. CH: TWIN CITIES (N)
LAT: 47° 09.5'
LONG: 94° 38.8'
COMM: CTAF: 122.9(L)
MPLS CTR: 118.05
RNAV: (PKD 110.6) R042 D23.4
TPA: 2364' (1000')

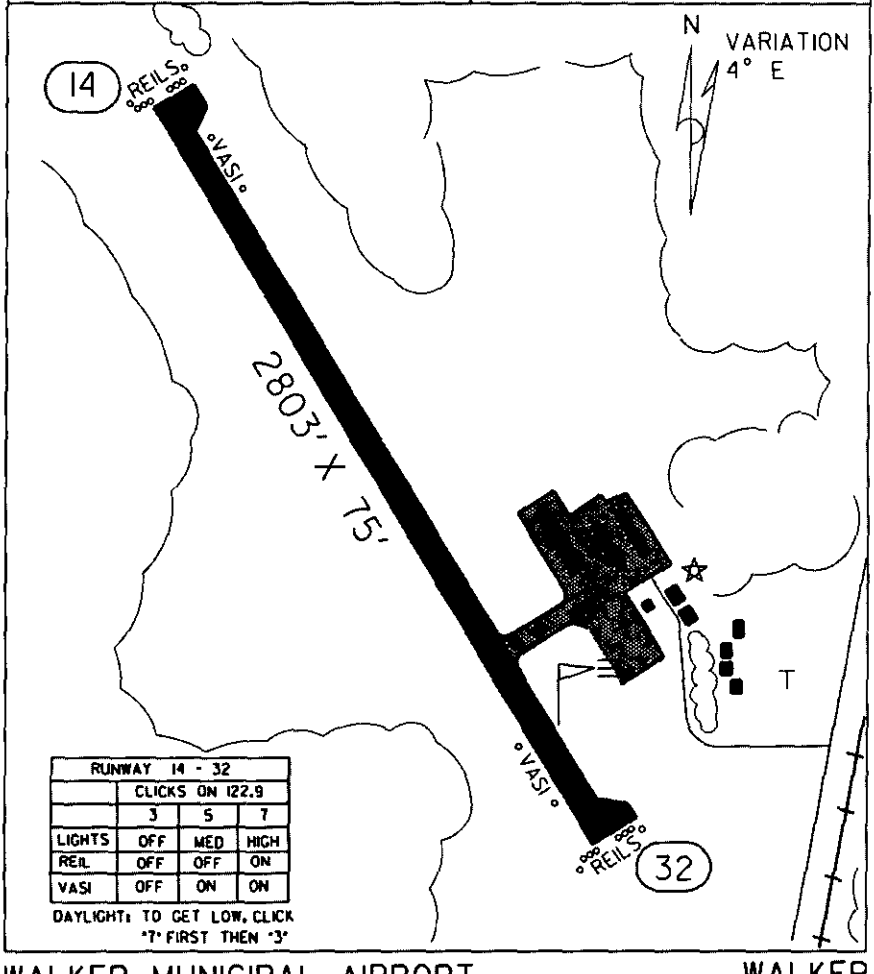

RUNWAY 14 - 32			
	CLICKS ON 122.9		
	3	5	7
LIGHTS	OFF	MED	HIGH
REIL	OFF	OFF	ON
VASI	OFF	ON	ON

DAYLIGHT: TO GET LOW, CLICK "7" FIRST THEN "3"

WALKER MUNICIPAL AIRPORT WALKER

Warren - D37

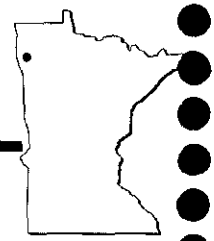

Airport Manager:	Dan DeWall - 218-745-5343 - warren@wiktel.com
Contact Person:	Dwight Peterson - 218-745-7607
Chamber of Com:	218-745-4411
Aero Cht Coord:	4-B
AWOS/ASOS:	No
MnWAS Loc/Hrs:	NA
Attended:	Apr-Oct/All/Daylight
Fuel:	100LL
Self Service Fuel:	No
After Hrs Service:	218-745-4189
FBO(s):	None
Ground Transport:	None
Food Service:	Snack Machine
Dining:	LaFond's Cafe & Steakhouse - 218-745-7636 - 2 Miles Mick's Of Warren - 218-745-4546 - 2 Miles
Lodging:	Elm Crest Motel - 218-745-4721 - 2 Miles
Airport Events:	None Reported
Underwing Camp:	Yes
Campgrounds:	Holiday Park - R.V.(s), Campers, Tents
Golf Courses:	9-Hole Course - 218-745-4028
Local Attractions:	Swimming Softball Complex Tennis 2 Parks
Comments:	None

VICINITY MAP

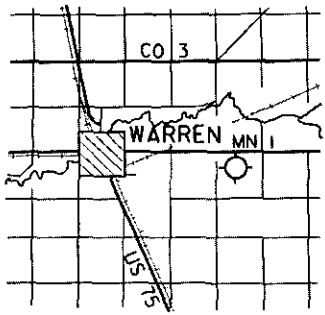

SEC. CH: TWIN CITIES (N)
LAT: 48° 11.5'
LONG: 96° 42.7'
COMM: CTAF: 122.8
GRAND FORKS APP: 118.1
RNAV: (TVF 108.4) R281 D22.3
TPA: 1686' (800')
APPROACH: RNAV, GPS

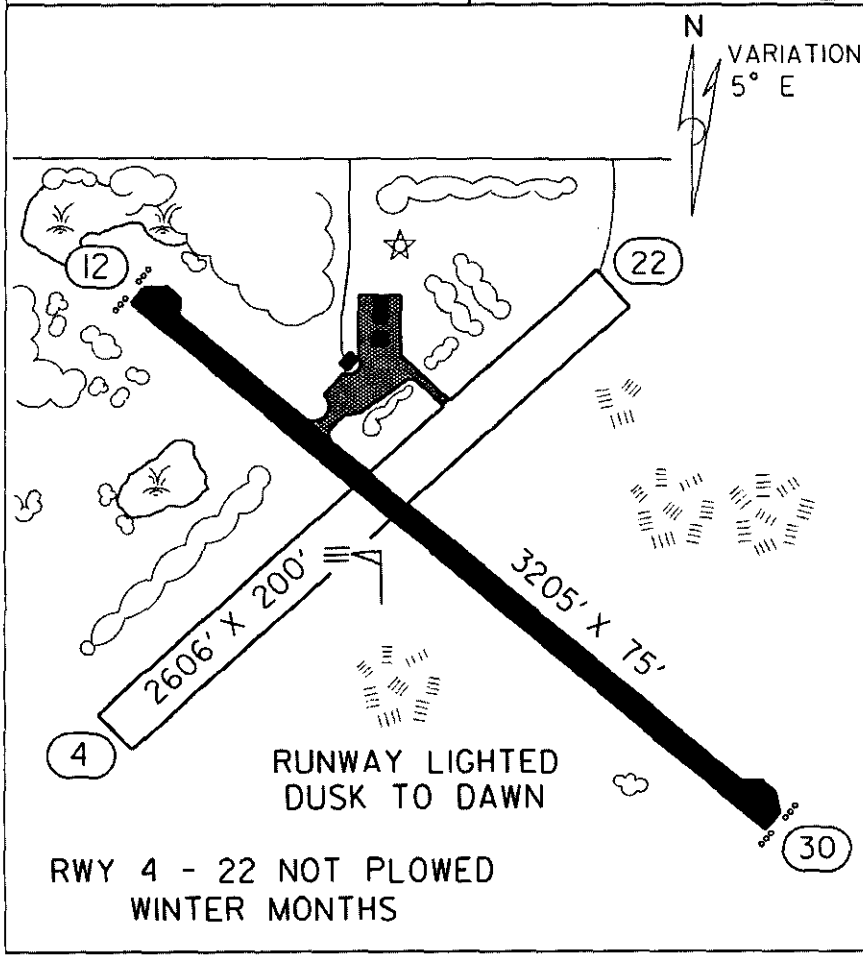

Warroad - RRT

www.warroad.org/airport1.htm

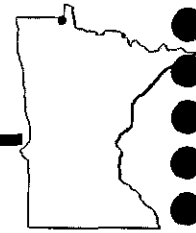

Airport Manager:	Dave Rausch - 218-386-1691 - warroadavi@wiktel.com
Contact Person:	Jeanne Rausch - 218-386-1691 - warroadavi@wiktel.com
Chamber of Com:	218-386-3543 - www.warroad.org
Aero Cht Coord:	3-E
AWOS/ASOS:	218-386-1813 - VHF 119.925
MnWAS Loc/Hrs:	Arrival/Departure Building - 24 Hours
Attended:	All/All/All
Fuel:	100LL, Jet A
Self Service Fuel:	Visa, Mastercard
After Hrs Service:	218-386-9431
FBO(s):	Warroad Aviation - 218-386-1691 - 123.05 - warroadavi@wiktel.com
Ground Transport:	Courtesy Car
Food Service:	Catering Available
Dining:	Patch Restaurant - 218-386-2082 - 2 Miles Danny's Pizza - 218-386-3764 - 1.50 Miles Dairy Queen - 218-386-2187 - 1.50 Miles Lakeview - 2 Miles
Lodging:	Super 8 Motel - 218-386-3723 - 2 Miles Patch Motel - 218-386-2723 - 2 Miles Can-Am - 218-386-3807 - 2 Miles
Airport Events:	Lion's Annual Fly-In - February - Skis On Warroad River Annual Mid-July Summer Fly-In
Underwing Camp:	Yes
Campgrounds:	Municipal Campground - 218-386-1454 - 3 Miles - On Lake Of The Woods
Golf Courses:	Warroad Estates - Adjacent To The Airport - Holes: 18
Local Attractions:	Lake Of The Woods Beltrami Island State Forest Public Library & Heritage Center Lake Of The Woods Casino
Comments:	Hangar space available (day, week, month). Exceptional buildings, housing, public library & museum. Marvin Windows plant tours - 218-386-1430 extension 422. U. S. Customs 218-386-2796 or 218-386-1676 or 218-386-3202. Aircraft maintenance available at Warroad Aviation - 218-386-1691. After hours FBO phone number 218-386-9431.

FIELD ELEV. 1074' (RRT) WARROAD

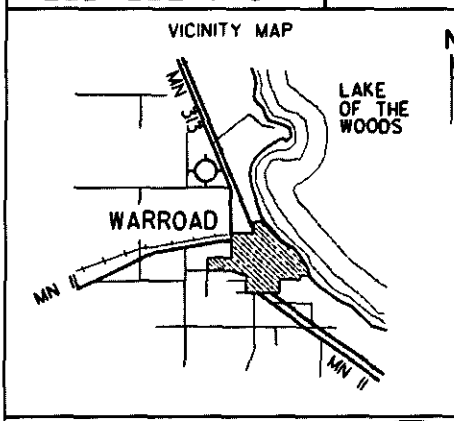

SEC. CH: TWIN CITIES (N)
LAT: 48° 56.5'
LONG: 95° 20.9'
COMM: CTAF: 123.05(L)
AWOS: 119.925 VHF
RCO FSS: 122.55
MPLS CTR: 127.8
RNAV: (ROX 108.8) R064 D14.7
TPA: 1874' (800')
LANDING RIGHTS AIRPORT
APPROACH: ILS, GPS, NDB, VOR/DME & RNAV

RUNWAY 13 - 31			
	CLICKS ON 123.05		
	3	5	7
LIGHTS	LOW	MED.	HIGH
PAPI	ON	ON	ON
REIL (13)	OFF	OFF	ON
MALSR	LOW	MED	HIGH

PCL NOT AVAILABLE DAYLIGHT HOURS, PER AFO

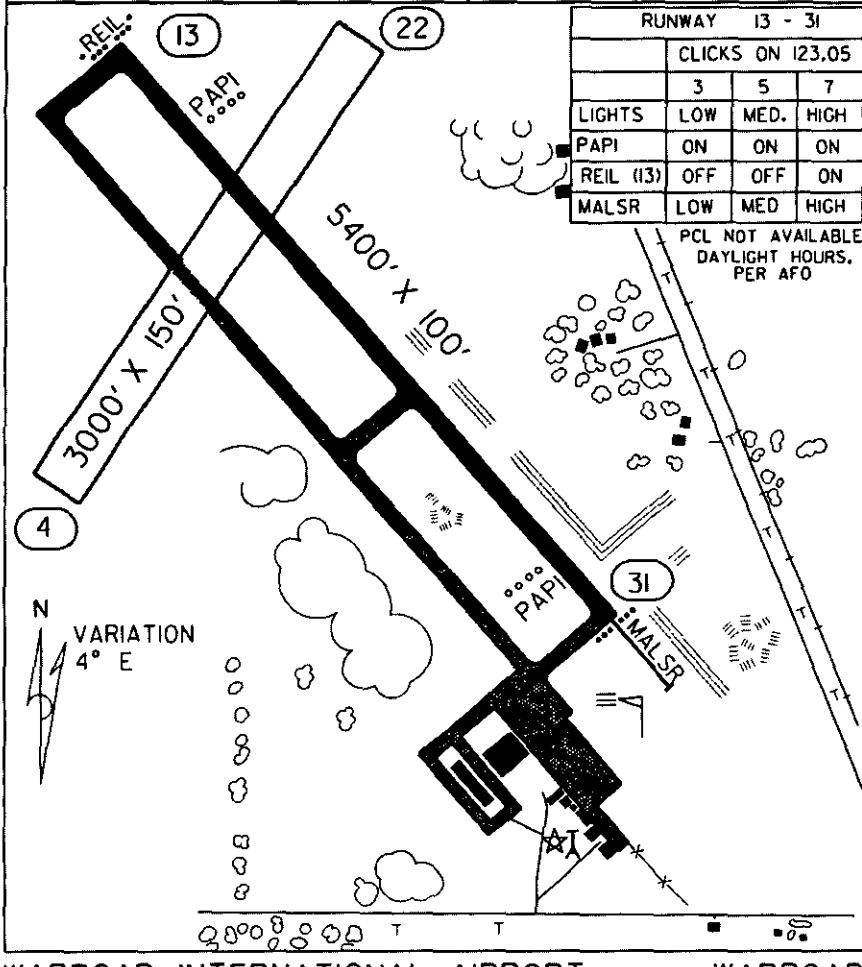

WARROAD INTERNATIONAL AIRPORT (SWEDE CARLSON FIELD) WARROAD

Waseca - ACQ

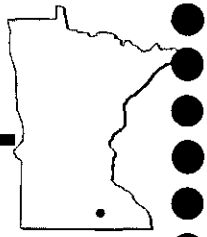

Airport Manager:	Maynard Stensrud - 507-835-5920 - msstensrud@hotmail.com
Contact Person:	Maynard Stensrud - 507-835-5920 - msstensrud@hotmail.com
Chamber of Com:	888-820-1243
Aero Cht Coord:	12-H
AWOS/ASOS:	507-835-3657 - NDB 371
MnWAS Loc/Hrs:	Arrival/Departure Building - 24 Hours
Attended:	All/Mon-Fri/0800-1800
Fuel:	100LL
Self Service Fuel:	No
After Hrs Service:	507-835-5236
FBO(s):	Stensrud Aviation - 507-835-5920 - 122.8 - msstensrud@hotmail.com
Ground Transport:	Taxi Connection - 507-833-5588
Food Service:	None
Dining:	Olde Town Eatery - 507-835-7267 - 2 Miles Happy Chef - 507-835-2624 - 3 Miles
Lodging:	AmericInn Motel - 507-835-4300 - 2.50 Miles Best Western - 507-835-0022 - 3 Miles
Airport Events:	Fly-In - Second Sunday In August
Underwing Camp:	Yes
Campgrounds:	Kiesler's Clear Lake Campground
Golf Courses:	Waseca Golf & Country Club
Local Attractions:	Clear Lake Loon Lake Kiesler's Campground Farmamerica-Minnesota Agricultural Interpretive Center Antiques & Specialty Shops Medford Outlet Center Cabella's - Owatonna
Comments:	None

FIELD ELEV. 1126' (ACQ) WASECA

VICINITY MAP

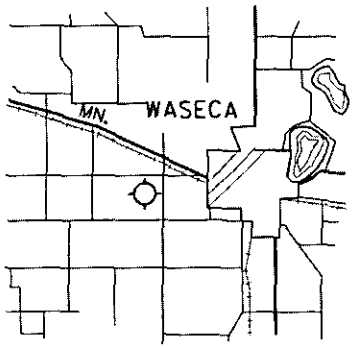

SEC. CH: OMAHA NORTH
LAT: 44°04.4'
LONG: 93°33.2'
COMM: CTAF: 122.8(L)
AWOS: 371 NDB
MPLS CTR: 132.35
RNAV: (FOW III.2) R223 DII.1
NDB: (ACQ) 371
TPA: 1920' (794')
APPROACH: GPS, NDB & VOR

RUNWAY 15 - 33			
	CLICKS ON 122.8		
	3	5	7
LIGHTS	OFF	MED	HIGH
VASI	OFF	ON	ON

DAYLIGHT: TO GET LOW, CLICK "5" OR "7" FIRST, THEN "3"

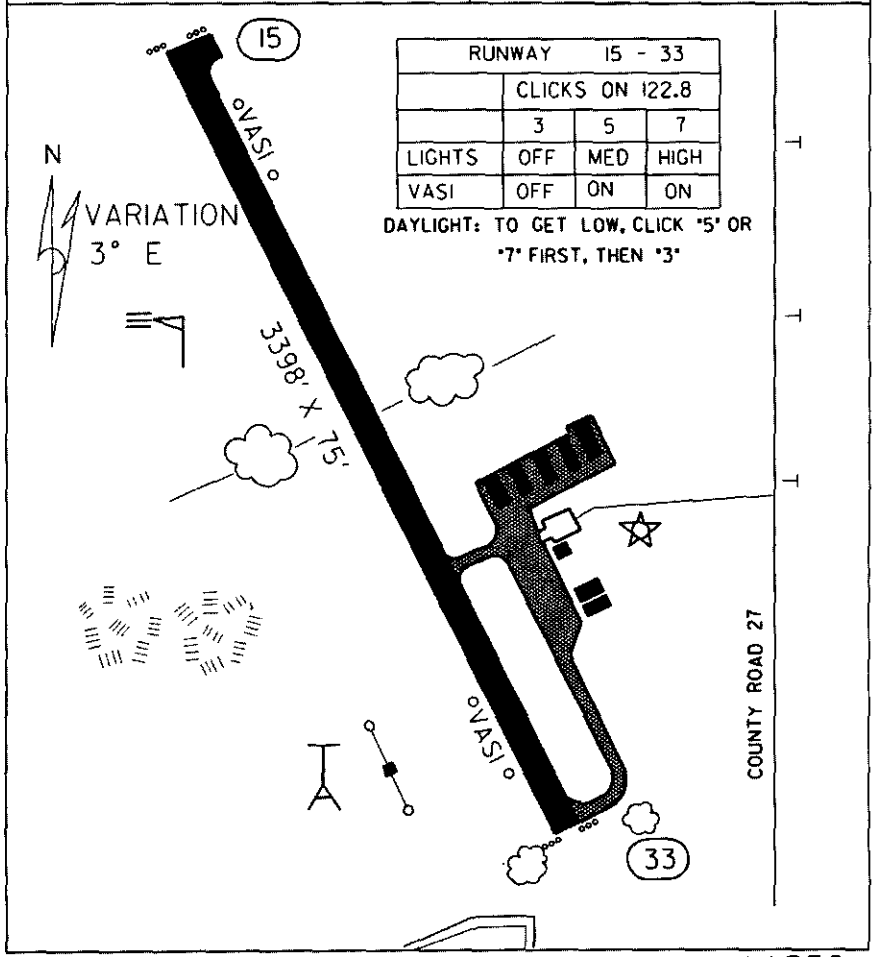

WASECA MUNICIPAL AIRPORT WASECA

Waskish - VWU

Airport Manager:	David Leonhardt - 218-647-8565 - dvdleonh@paulbunyan.net
Contact Person:	David Leonhardt - 218-647-8565 - dvdleonh@paulbunyan.net
Chamber of Com:	None
Aero Cht Coord:	4-F
AWOS/ASOS:	218-647-8415 - VHF 124.175
MnWAS Loc/Hrs:	NA
Attended:	Unattended
Fuel:	None
Self Service Fuel:	No
After Hrs Service:	None
FBO(s):	None
Ground Transport:	None
Food Service:	None
Dining:	West Wind - 218-647-8998 - .25 Mile
Lodging:	Hudec Resort - 218-647-8291 - 3 Miles Marcy's Alverane Cottages - 218-647-8604 - Adjacent To Airport
Airport Events:	None Reported
Underwing Camp:	No
Campgrounds:	State Campground - 1 Mile Hillman's Campground - 218-647-8893 - .75 Mile
Golf Courses:	None Reported
Local Attractions:	Fishing Eagle Nest On Airport Property
Comments:	Area has many acres of wild rice fields that provide nesting areas for an abundance of water fowl. Area has many miles of wilderness roads that provide access to Big Bog State Park and other wilderness sites.

FIELD ELEV. 1181' (VWU) WASKISH

VICINITY MAP

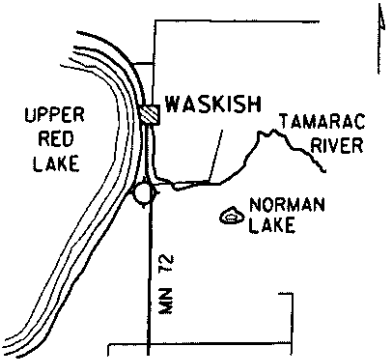

SEC. CH: TWIN CITIES (N)
LAT: 48° 09.3'
LONG: 94° 31.0'
COMM: CTAF: 122.9
AWOS: 124.175 VHF
MPLS CTR: 120.9
RNAV: (BJI 108.6) R025 D40.2
TPA: 2181' (1000')

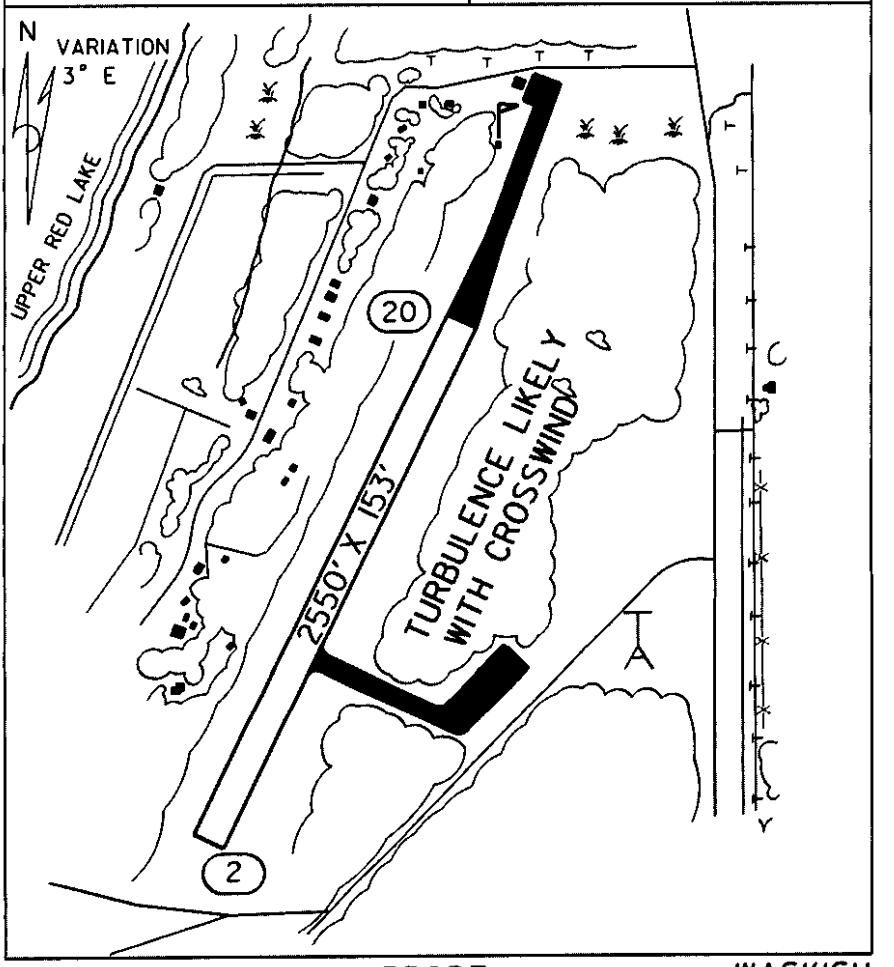

WASKISH MUNICIPAL AIRPORT WASKISH

Wells - 68Y

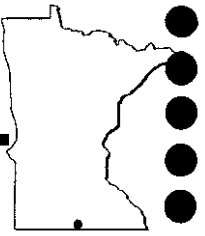

Airport Manager:	Rick LaVallie - 507-553-5415
Contact Person:	Terry Whalen - 507-553-5415
Chamber of Com:	507-553-6450 - www.wells.mn.us
Aero Cht Coord:	13-H
AWOS/ASOS:	No
MnWAS Loc/Hrs:	Arrival/Departure Building - 24 Hours
Attended:	All/Mon-Fri/0730-2000
Fuel:	100LL
Self Service Fuel:	No
After Hrs Service:	507-553-5415
FBO(s):	Wells Aviation, Inc. - 507-553-3100
Ground Transport:	None
Food Service:	None
Dining:	Mary's Cookin' - 507-553-3191 - 2.50 Miles
Lodging:	Well's Travel Inn - 507-553-5211 - 2.50 Miles
Airport Events:	Fly-In Breakfast - July
Underwing Camp:	No
Campgrounds:	County Park - 8 Miles Phil's Park - 8 Miles
Golf Courses:	Located By Thompson Park - Holes: 9
Local Attractions:	New Swimming Pool Theater (Open On Weekends) 2 Parks & Playgrounds
Comments:	None

VICINITY MAP

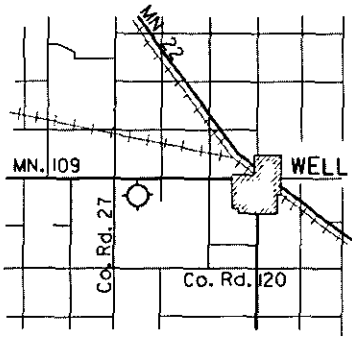

N

SEC. CH: OMAHA NORTH
LAT: 43° 44.0′
LONG: 93° 47.0′
COMM: CTAF: 122.9
MPLS CTR: 127.75
RNAV: (AEL 109.8) R277 D18.5
TPA: 2019′ (900′)

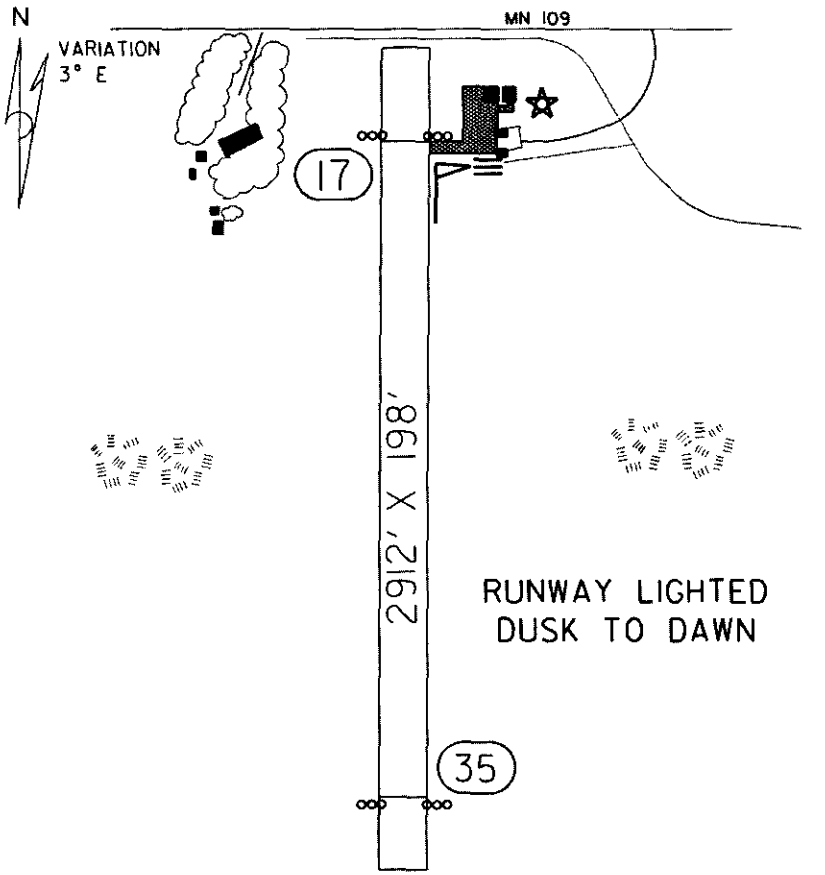

RUNWAY LIGHTED
DUSK TO DAWN

Wheaton - ETH

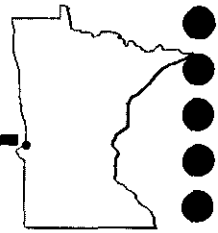

Airport Manager:	Clarence Juelich - 320-563-4110
Contact Person:	Jon Mathias - 320-563-4195
Chamber of Com:	320-563-8271 - www.redrivermall.com
Aero Cht Coord:	9-B
AWOS/ASOS:	320-563-4975 - NDB 326
MnWAS Loc/Hrs:	NA
Attended:	Unattended
Fuel:	100LL
Self Service Fuel:	No
After Hrs Service:	320-563-8403
FBO(s):	None
Ground Transport:	Local Police - 320-563-4214
Food Service:	None
Dining:	Country Corner Cafe - 320-563-4646 - 3 Miles
Lodging:	Wheaton Inn - 320-563-8236 - 3 Miles
Airport Events:	None Reported
Underwing Camp:	Yes
Campgrounds:	Traverse County Fairgrounds - Wheaton Traverse County Park - Lake Traverse
Golf Courses:	Wheaton Country Club - Adjacent To Airport
Local Attractions:	Traverse County Historical Society Museum Lake Traverse Lawndale Game Farm World's Largest Mallard
Comments:	City Of Wheaton Web Site - www.cityofwheaton.com

FIELD ELEV. 1025' (ETH) WHEATON

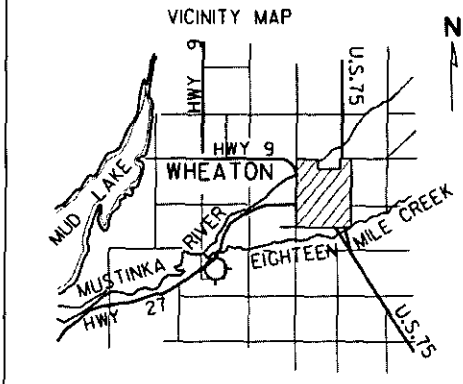

SEC. CH: TWIN CITIES (S)
LAT: 45° 46.8'
LONG: 96° 32.6'
COMM: CTAF: 122.9 (L)
AWOS: 326 NDB
FSS(MORRIS RCO): 122.25
MPLS CTR: 126.1
RNAV: (MOX 109.6) R293 D27.4
NDB: (ETH) 326
TPA: 2000' (975')
APPROACH: GPS, NDB

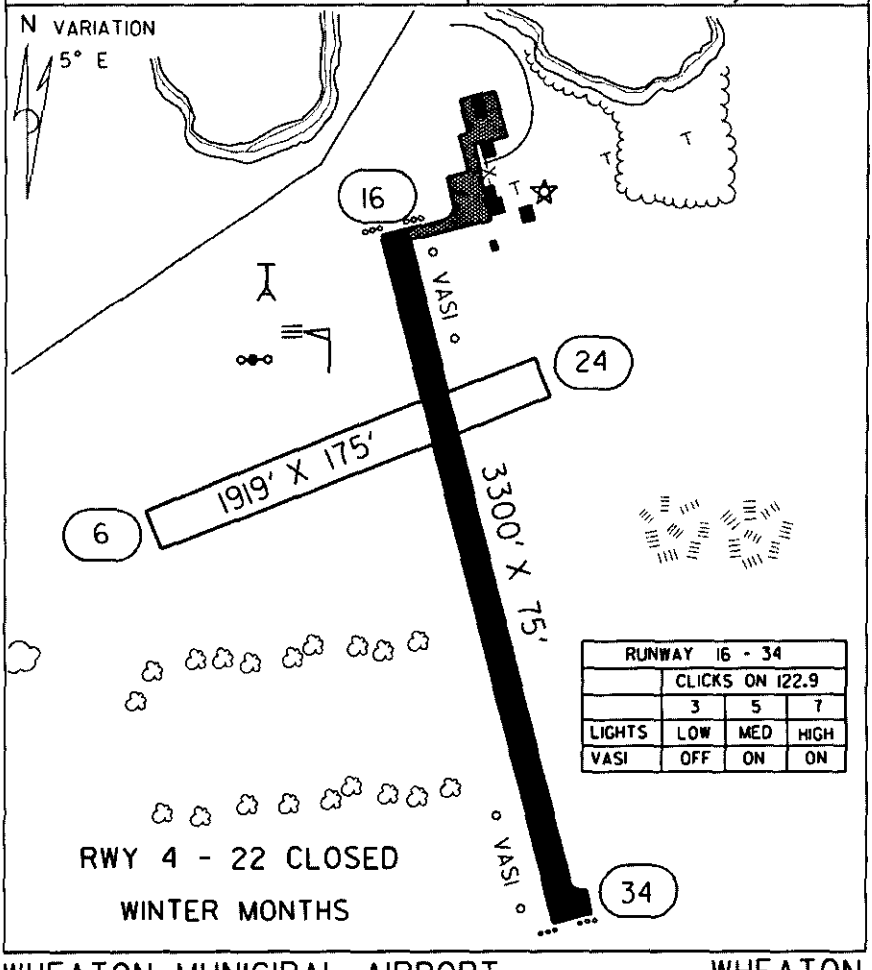

RUNWAY 16 - 34			
	CLICKS ON 122.9		
	3	5	7
LIGHTS	LOW	MED	HIGH
VASI	OFF	ON	ON

WHEATON MUNICIPAL AIRPORT WHEATON

Willmar - ILL

www.ci.willmar.mn.us

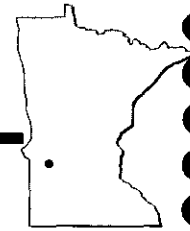

Airport Manager:	Steve Wright - 320-214-9669 - swright@ci.willmar.mn.us
Contact Person:	Steve Wright - 320-214-9669 - swright@ci.willmar.mn.us
Chamber of Com:	320-235-0300 - www.willmarareachamber.com
Aero Cht Coord:	10-E
AWOS/ASOS:	320-235-8287 - VOR 113.7
MnWAS Loc/Hrs:	Arrival/Departure Building - 24 Hours
Attended:	All/All/0800-1800
Fuel:	100LL, Jet A
Self Service Fuel:	100LL Only: Visa, Mastercard, Discover
After Hrs Service:	320-235-7985
FBO(s):	Willmar Air Service, Inc. - 320-235-4844 - 122.8 - willmara@tds.net
Ground Transport:	Jake's Taxi - 320-235-7044 Village Auto - 320-235-2266 Courtesy Car Available
Food Service:	Vending Machines
Dining:	Perkins - 2 Miles Bixby's Café - 2 Miles Applebee's - 3 Miles McDonald's - 3 Miles Burger King - 3 Miles Dairy Queen - 3 Miles
Lodging:	Holiday Inn - 5 Miles - 320-235-6060
Airport Events:	Willmar Airfest - First Sunday In September
Underwing Camp:	No
Campgrounds:	5 Campgrounds Nearby Sibley State Park
Golf Courses:	Eagle Creek Golf Course - 320-235-1166 Valley Golf Course - 320-235-6790
Local Attractions:	Robbins Island Park Kandiyohi County Historical Museum Willmar Fest - June
Comments:	New airport under construction (2 miles west) - call manager for details.

FIELD ELEV. 1127' (ILL) WILLMAR

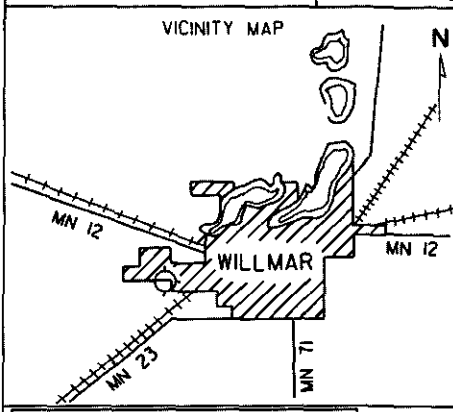

SEC. CH: TWIN CITIES (S)
LAT: 45° 07.0'
LONG: 95° 05.3'
COMM: CTAF: 122.8(L)
AWOS: 113.7 VOR
RCO FSS: 122.15
MPLS CTR: 125.5
RNAV: (ILL 113.7) ON AIRPORT
TPA: 1930' (803')
APPROACH: GPS, LOCALIZER & VOR

RUNWAY 10 - 28			
	CLICKS ON 122.8		
	3	5	7
LIGHTS	OFF	MED	HIGH
REIL	OFF	OFF	ON
VASI	OFF	OFF	ON

DAYLIGHT: TO GET LOW CLICK "5" OR "7" FIRST, THEN "3"

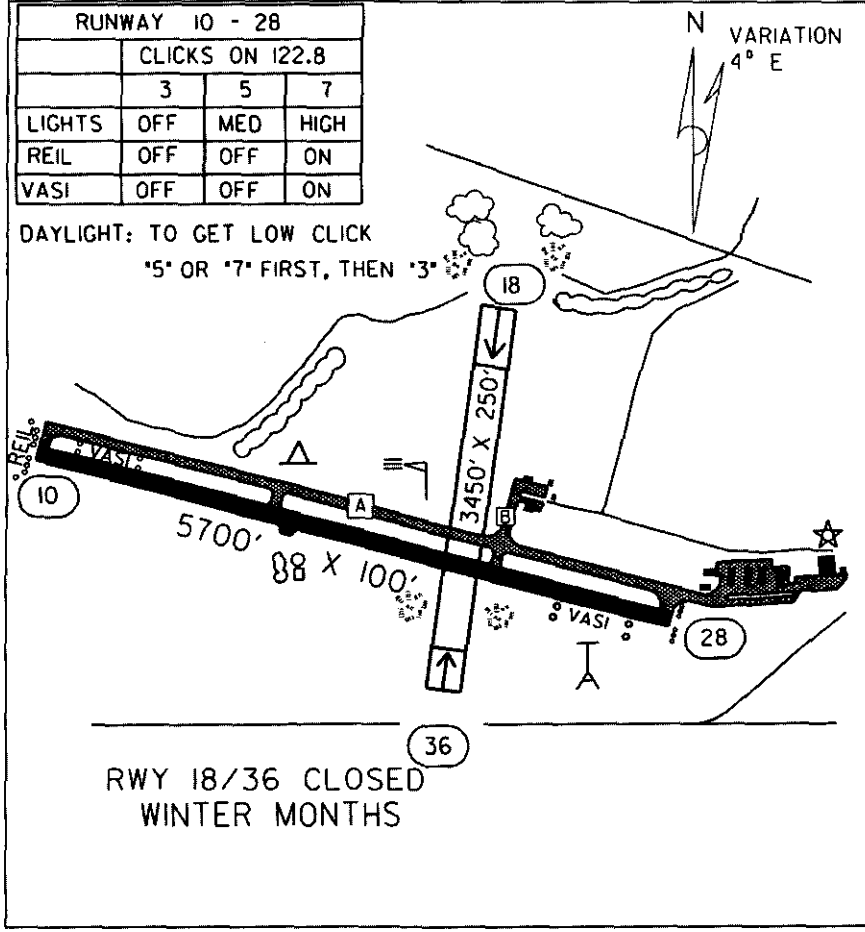

RWY 18/36 CLOSED WINTER MONTHS

WILLMAR MUNICIPAL AIRPORT (JOHN L. RICE FIELD) WILLMAR

Windom - MWM

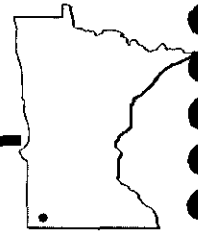

Airport Manager:	Scott Veenker - 507-831-6120
Contact Person:	Scott Veenker - 507-831-6120
Chamber of Com:	800-7-WINDOM - www.winwacc.com
Aero Cht Coord:	13-E
AWOS/ASOS:	507-831-1833 - VHF 118.525
MnWAS Loc/Hrs:	Arrival/Depature Building - 24 Hours
Attended:	Unattended
Fuel:	100LL
Self Service Fuel:	No
After Hrs Service:	507-830-1664
FBO(s):	None
Ground Transport:	None
Food Service:	Pop Machine
Dining:	71 Club - 507-831-5936 - 1 Mile
Lodging:	Johnson Motel - 507-831-3111 - 2.50 Miles Super 8 Motel - 507-831-1120 - 3 Miles
Airport Events:	None Reported
Underwing Camp:	Yes
Campgrounds:	Kilen Woods State Park - 507-662-6258 - 11 Miles City Park - 4 Miles County Park - Talcot Lake - 17 Miles
Golf Courses:	Windom Golf Course - Gas Carts For Rent - Holes: 9
Local Attractions:	Cottonwood Lake - 4 Miles - Swimming, Fishing Riverfest - Second Weekend In June Flea Market - First Weekend In November
Comments:	None

FIELD ELEV. 1410' (MWM) WINDOM

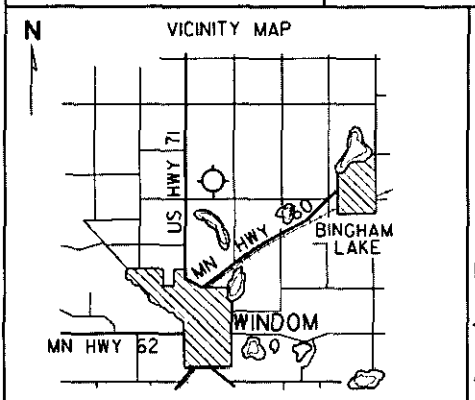

SEC. CH: OMAHA NORTH
LAT: 43° 54.8'
LONG: 95° 06.6'
COMM:
CTAF: 122.9 ACTIVATE 122.8 (L)
AWOS: 118.525 VHF
MPLS CTR: 127.1
RNAV: (RWF 113.3) R172 D33.3
NDB: (MWM) 203
TPA: 2210' (800')
APPROACH: GPS, NDB, RNAV

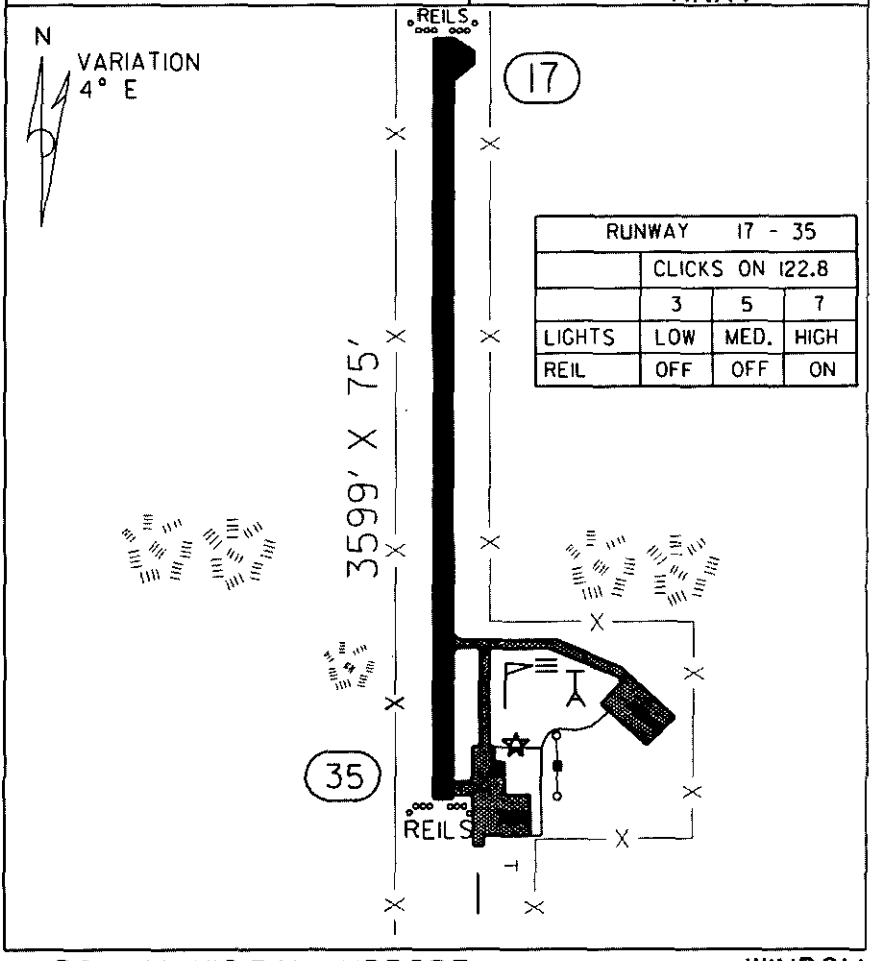

RUNWAY 17 - 35			
	CLICKS ON 122.8		
	3	5	7
LIGHTS	LOW	MED.	HIGH
REIL	OFF	OFF	ON

WINDOM MUNICIPAL AIRPORT WINDOM

Winona - ONA

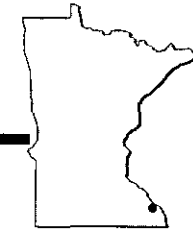

Airport Manager:	Keith Nelson - 507-457-8274 - knelson@cityhall.luminet.com
Contact Person:	George Bolon - 507-452-2220
Chamber of Com:	800-657-4972 - www.visitwinonacom
Aero Cht Coord:	12-L
AWOS/ASOS:	507-453-2991 - VOR 111.4
MnWAS Loc/Hrs:	Win Air - Monday-Sunday, 8:00 A.M.-Sunset Training Center - Monday-Sunday, 8:00 A.M.-Sunset
Attended:	All/All/0800-Dusk
Fuel:	100LL, Jet A
Self Service Fuel:	No
After Hrs Service:	507-452-2220
FBO(s):	Win Air - 507-452-2220 - 122.8
Ground Transport:	Taxi Hertz Rent-A-Car - 507-454-2888
Food Service:	Golden Harvest Cafe & Bakery - 5 Blocks
Dining:	Beier's - 507-452-3390 - 3 Miles Green Mill - 8 Miles Perkins - 507-452-1618 - 8 Miles Country Kitchen - 507-454-5104 - 4 Miles
Lodging:	Quality Inn - 507-454-4390 - 8 Miles Riverport Inn (Best Western) - 507-452-0606 - 8 Miles Days Inn - 507-454-6930 - 4 Miles AmericInn Motel - 507-457-0249 - 4 Miles Holiday Inn Hotel & Suites - 507-453-0303 - 8 Miles
Airport Events:	Fly-In - Fourth Of July Weekend
Underwing Camp:	No
Campgrounds:	Prairie Island Campground - 507-452-4501 - 4 Miles
Golf Courses:	Westfield Golf Course - 507-452-8700 - 3 Miles Cedar Valley Golf Course - 507-457-3129 - 15 Miles Winona Golf Course - 507-452-3535 - 10 Miles
Local Attractions:	Winona County Historical Society - 507-454-2723 Historic Tours - See FBO For Details
Comments:	The natural beauty of the Winona Area is unmatched. Biking, skiing, fishing, hunting, boating, hiking and swimming are readily available; or enjoy the world class stained glass windows and landmark architecture.

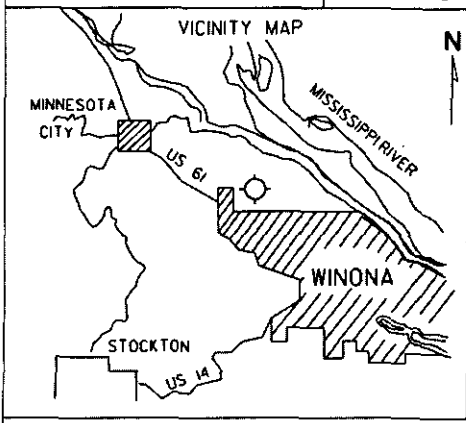

SEC. CH: GREEN BAY (S)
LAT: 44° 04.6'
LONG: 91°42.5'
COMM: CTAF: 122.8(L)
AWOS: 111.4 VOR
RCO FSS: 122.15
MPLS CTR: 128.6
RNAV: (ONA 111.4) AT FIELD
TPA: 1656' (1000')
RWY 30 & 35 RGT TFC
APPROACH: GPS, VOR, RNAV

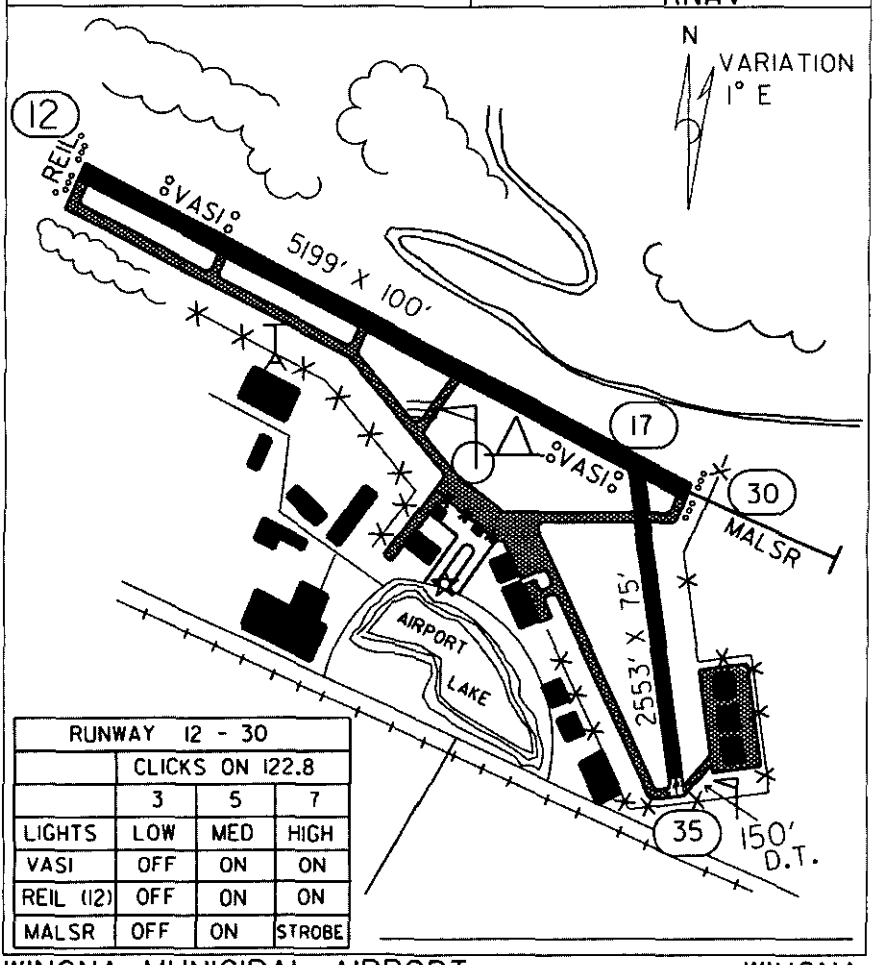

RUNWAY 12 - 30			
	CLICKS ON 122.8		
	3	5	7
LIGHTS	LOW	MED	HIGH
VASI	OFF	ON	ON
REIL (12)	OFF	ON	ON
MALSR	OFF	ON	STROBE

Winsted - 10D

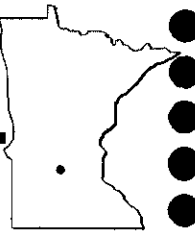

Airport Manager:	Russ Paschke - 320-485-3720
Contact Person:	Betty Zachmann - 320-485-2366 - clerk@winsted.mn.us
Chamber of Com:	320-485-4850 - www.winstedarea.com
Aero Cht Coord:	11-G
AWOS/ASOS:	No
MnWAS Loc/Hrs:	NA
Attended:	All/All/0800-1800
Fuel:	100LL
Self Service Fuel:	No
After Hrs Service:	320-485-3720
FBO(s):	None
Ground Transport:	Contact - 320-485-3891
Food Service:	Convenience Stores - 1 Mile
Dining:	The Pantry - 320-485-9172 - 1 Mile Blue Note Bar & Ballroom - 320-485-9698 - 1 Mile Bailey's Tavern & Grill - 320-485-9595 - 1 Mile Subway - 320-485-2000 - 1 Mile V's Grill - 320-485-3333 - 1 Mile
Lodging:	Winsted Motel - 320-485-4441 - 1 Mile
Airport Events:	Chili Feed In January
Underwing Camp:	Yes
Campgrounds:	City Of Winsted - 320-485-2366 - 1 Mile
Golf Courses:	Shadow Brook - 3 Miles
Local Attractions:	Winsted Lake 7 Municipal Parks 1 County Park Luce Line Trail
Comments:	Additional Information Phone - 320-485-2366 Winstock Country Music Festival - www.WinstockFestival.com - June - Adjacent To Airport City Web Site - www.winsted.mn.us City Clerk E-Mail - clerk.winsted@tds.net

FIELD ELEV. 1030' (IØD) WINSTED

VICINITY MAP

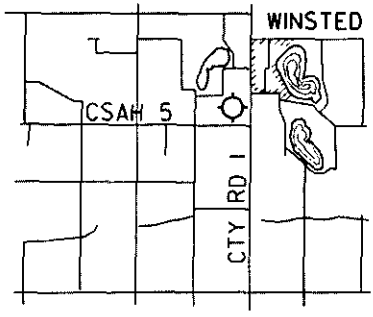

N

SEC. CH: TWIN CITIES (S)
LAT: 44° 57.0'
LONG: 94° 04.0'
COMM: CTAF: 122.9
MPLS CTR: 125.5
RNAV: (DWN 109.0) R109 D18.6
TPA: 1830' (800')

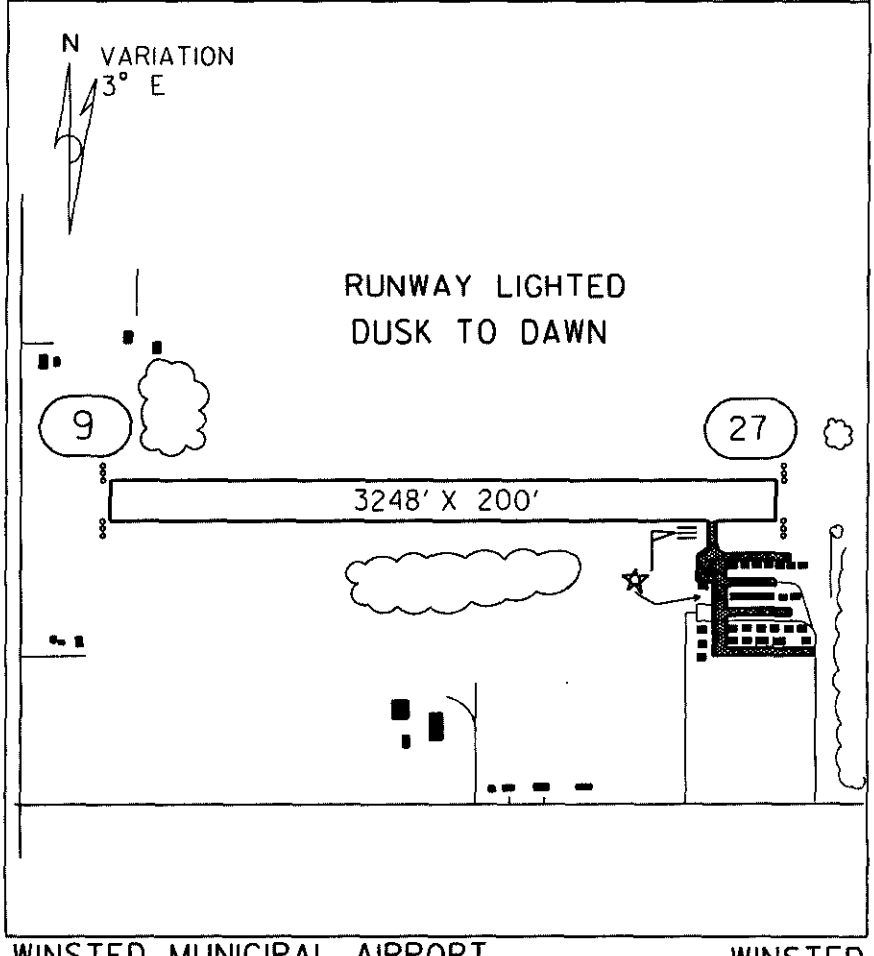

WINSTED MUNICIPAL AIRPORT WINSTED

Worthington - OTG

www.ci.worthington.mn.us/Airport.htm

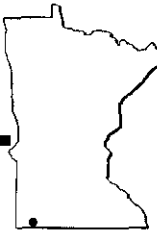

Airport Manager:	Robert Filson - 507-372-8601 - rfilson@mail.ci.worthington.mn.us
Contact Person:	Jon Armstrong - 507-372-9293
Chamber of Com:	507-372-2919 - www.ci.worthington.mn.us
Aero Cht Coord:	13-D
AWOS/ASOS:	507-376-9441 - VOR 110.6
MnWAS Loc/Hrs:	Arrival/Departure Building - 24 Hours
Attended:	All/Mon-Fri/0800-1700
Fuel:	100LL, Jet A
Self Service Fuel:	Visa, Mastercard
After Hrs Service:	507-376-9293
FBO(s):	Integrity Aviation, Inc. - 507-376-9293 - 122.8 - cameron@integrityaviation.com - www.integrityaviation.com
Ground Transport:	Worthington Taxi Service - 507-372-4300 Airport Courtesy Car
Food Service:	Vending Machines
Dining:	Country Kitchen - 1 Mile Perkins - 507-372- 7761 - 1 Mile Stephanie's - 507-372-4860 - 1 Mile
Lodging:	Travel Lodge - 507-372-2991 - 1 Mile AmericInn Motel - 507-376-4500 - 1 Mile Holiday Inn Express - 507-372-2333 - 1 Mile
Airport Events:	Fly-In Breakfast & Air Show As Scheduled
Underwing Camp:	Yes
Campgrounds:	Olson Campgrounds - 507-372-8650
Golf Courses:	Prairie View Golf Course - 507-372-8670 - Holes: 18 Worthington Country Club - 507-376-5142 - Holes: 18
Local Attractions:	Pioneer Village Olson Campground 20 Municipal Parks Lake Okabena
Comments:	Additional After Hours Service Phone - 507-360-9959 For All Services Contact Integrity Aviation, Inc.

FIELD ELEV. 1574' (OTG) WORTHINGTON

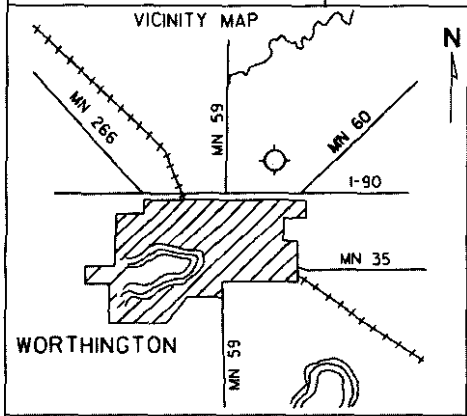

SEC. CH: OMAHA NORTH
LAT: 43° 39.3'
LONG: 95° 34.8'
COMM: CTAF: 122.8(L)
AWOS: 110.6 VOR
RCO FSS: 123.6R,122.1R,110.6T
MPLS CTR: 132.05
RNAV: (OTG 110.6) ON AIRPORT
TPA: 2400' (826')
APPROACH: ILS, GPS, VOR & NDB

N
VARIATION
5° E

RUNWAY 11 - 29				RUNWAY 17 - 35			
	CLICKS ON 122.8				CLICKS ON 122.8		
	3	5	7		3	5	7
LIGHTS	HIGH	HIGH	HIGH	LIGHTS	LOW	MED	HIGH
PAPI	ON	ON	ON	VASI	ON	ON	ON
MALSR	LOW	MED	HIGH	REIL	OFF	OFF	ON
REIL (11)	OFF	OFF	ON				

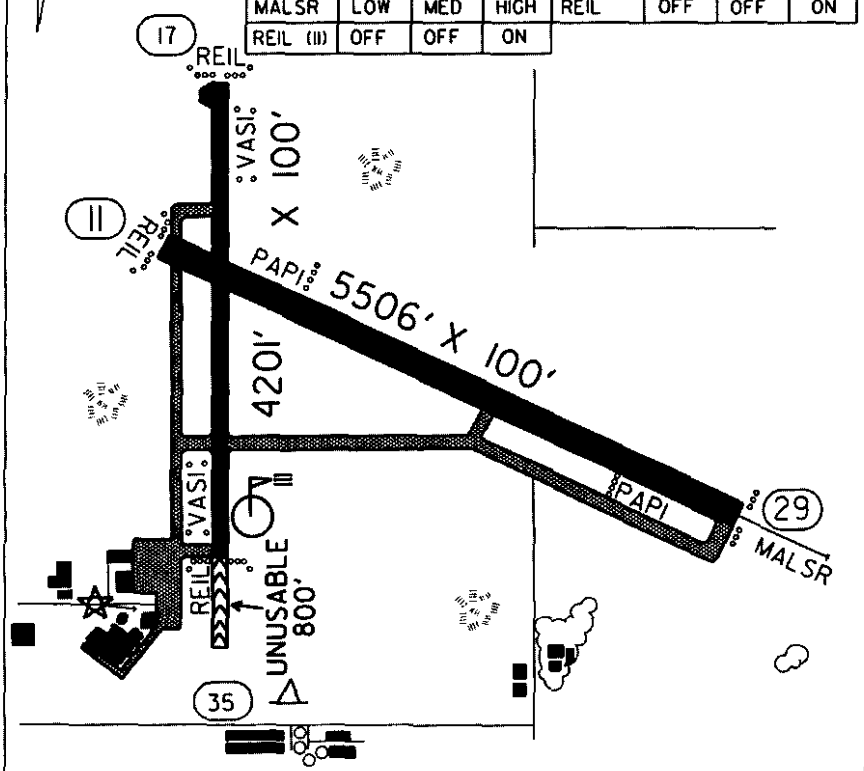

WORTHINGTON MUNICIPAL AIRPORT WORTHINGTON

Public Seaplane Bases

FDC Notice

Excerpt from FDC Notice: FDC 2/5167 Special Notice VFR Operations in the United States.

A. In the interest of National Security and to the extent practicable, pilots are advised to avoid the airspace above, or in proximity to, sites such as nuclear power plants, dams, refineries, industrial complexes, and other similar facilities. Pilots should not circle as to loiter in the vicinity of such facilities.

Seaplane pilots should check for dams and powerplants in proximity to the waters where they intend to operate.

SEAPLANE OPERATIONS

1. State of Minnesota

A. Minnesota Rules 8800.2600 Compliance with Marine Traffic Rules: All seaplanes must comply with marine traffic rules to the extent that such rules do not interfere with the safe operations of an aircraft.

B. Minnesota Rules 8800.2700 Approaches and Takeoffs: All approaches to and takeoffs from the water area shall be made in such a manner as to clear all structures on the land by at least 100 feet, and wherever the area of the body of water will permit, such landing and takeoffs shall be made at a distance of not less than 300 feet, both laterally and vertically, from any boat or person on the surface of the water, or as near to 300 feet as the area will permit..

C. Seven County Metro Area Operations: Department of Transportation, Office of Aeronautics Minnesota Rules 8800.2800; Seaplane operations are permitted only on the following public waters within the seven county metro area.

Anoka County
Centerville Lake
Coon Lake
George Watch Lake
Ham Lake
Howard Lake
Lake George
Linwood Lake
Martin Lake
Mississippi River
Mud Lake
Otter Lake
Peltier Lake
Pickerel Lake
Reshanau Lake
Rice Lake
Round Lake

Carver County
Goose Lake
Hazeltine Lake
Lake Minnewashta
Lake Patterson
Lake Riley
Lake Waconia
Lundsten Lake
Mud Lake
Oak Lake
Parley Lake
Pierson Lake
Tiger Lake

Dakota County
Alimagnet Lake
Byllesby Reservoir
Crystal Lake
Lake Marion
Mississippi River
Orchard Lake
St. Croix River

Hennepin County
Bryant Lake
Diamond Lake
Eagle Lake
Fish Lake
French Lake
Lake Independence
Lake Minnetonka
Excluding the Following:
Black Lake
Emerald Lake
French Lake
Forest Lake
Gray's Bay
Libb's Lake
Peavy Lake
Seton Lake
Tanager Lake
Lake Sarah
Medicine Lake
Mississippi River
Ox Yoke Lake
Whaletail Lake

Ramsey County
Bald Eagle Lake
Lake Owasso
Long Lake
Mississippi River
Turtle Lake
White Bear Lake

Scott County
Cedar Lake
Geis Lake
Pleasant Lake
Prior Lake East
Prior Lake West
Spring Lake

Washington County
Big Camelian Lake
Big Marine Lake
Clear Lake
Forest Lake
Lake Elmo
Mississippi River
Oneka Lake
*St. Croix River

*Pilots are requested to maintain 2000 feet above the terrain while flying over the portions of the St. Croix River designated and depicted on the Federal charts as "National Scenic Riverway" administered by the National Park Service.

All seaplane operations are prohibited from 11 A.M. (CDST) to 6 P.M. (CDST) on Saturdays, Sundays, and National Legal Holidays between June 1 and September 15 on the following public waters:

1. Lake Minnetonka and all bays and lakes therein.
2. White Bear Lake and all bays and lakes therein.
3. Lake Owasso and all bays and lakes therein.

This restriction shall not apply to the private or personal seaplane licensee while operating to and from the licensed base subject to the following conditions:

1. Such operations are limited to a maximum of one takeoff and one landing during these restricted hours; and
2. Such operations are authorized only when lake traffic and use permit such operations to be in a safe and reasonable manner.

SEAPLANE OPERATIONS

D. Department of Natural Resources
NR #1 Minnesota State Park Rules

"It is unlawful for any person to land any aircraft on lands or waters totally within the boundaries of any State Park except by permit or on a designated airport or landing strip or in making an emergency landing, conducting rescue operations or in conducting or assisting in the conduct of official business of the United States of America, the State of Minnesota, or the County in which the park is located."

Lakes totally within the boundaries of a State Park. For possible additions or changes contact the Division of Parks and Recreation.

Bear Head Lake State Park
Bear Head Lake
Square Lake
Blueberry Lake

Blue Mound State Park
Upper Mound Lake
Lower Mound Lake

Camden State Park
Browner Lake

Fort Snelling State Park
Snelling Lake
Gun Club Lake

George H. Crosby Manitou State Park
Benson Lake

Glacial Lake State Park
Signalness Lake
Mountain Lake

Glendalough State Park
Annie Battle Lake
Sunset Lake
Molly Stark Lake

Hayes Lake State Park
Hayes Lake

Itasca State Park
Lake Itasca
Elk Lake
Various Others

Lake Bronson State Park
Lake Bronson

Lake Carlos State Park
Hidden Lake

Lake Louise State Park
Lake Louise

Lake Maria State Park
Maria Lake
Slough Lake
Bjorkland Lake
Putnam Lake

Maplewood State Park
Beers Lake
Twenty-one Lake
Various Others

Mille Lacs Kathio State Park
Ogechie Lake
Shakopee Lake

Rice Lake State Park
Rice Lake

Savanna Portage State Park
Savanna Lake
Wolf Lake
Lake Shumway
Loon Lake

Scenic State Park
Coon Lake
Tell Lake
Sandwick Lake

Sibley State Park
Swan Lake

Split Rock Creek State Park
Split Rock Lake

William O'Brien State Park
Lake Alice

To obtain maps of the above State Parks, call or write to:

Division of Parks and Recreation
Department of Natural Resources
500 LaFayette Road
St. Paul, MN 55155-4039

651-296-6157 / 888-646-6367

SEAPLANE OPERATIONS

DNR-Migratory Waterfowl Sanctuary Order Number 30

It has been determined in the best interests of proper game management to have waters set aside for migratory waterfowl feeding and resting areas. Therefore, the Department of Natural Resources prescribes the following regulations relating thereto:

Waterfowl Hunting Regulations

Motors prohibited on migratory waterfowl feeding and resting areas.

Annually a list of waters is designated by Commissioner's Order and by posting as migratory waterfowl feeding and resting areas during the open waterfowl season. No persons other than agents of the Commissioner in the performance of their duties, may use any kind of motor propelled watercraft or aircraft on the listed waters during the open migratory waterfowl season. For current information concerning the restricted water areas and the Migratory Waterfowl Sanctuary Order Number 30, Call the Department of Natural Resources at (651) 296-3344.

2. Federal

A. Regulations regarding flights over charted National Park Service Areas, U.S. Fish and Wildlife Service areas, and U.S. Forest Service Areas.

The landing of aircraft is prohibited on lands or waters administered by the National Park Service, the U.S. Fish and Wildlife Service, or the U.S. Forest Service without authorization from the respective agency. Exceptions include 1) when forced to land due to an emergency beyond the control of the operator, 2) at officially designated landing sites, and 3) on approved official business of the United States Government.

All aircraft are requested to maintain a minimum altitude of 2000 feet above the terrain of the following: National Parks, Monuments, Seashores, Lakeshores, Recreation Areas and Scenic Riverways administered by the National Park Service, National Wildlife Refuges, Big Game Refuges, Game Ranges, and Wildlife Ranges administered by the U.S. Fish and Wildlife Service, and Wilderness and Primitive Areas administered by the U.S. Forest Service.

_ _ _ _ _ _ Depicts the boundary of National Park Service Areas, U.S. Fish and Wildlife Service Areas, and U.S. Forest Service Wilderness Primitive Areas on NOAA Sectional Aeronautical Charts.

B. Departments that have, or may have additional restrictions

(1.) Department of the Interior - National Parks, Forests

A. National Wildlife Refuge

Restrictions as printed on current NOAA Sectional Aeronautical Charts

Refuge	**Location**
Agassiz	Thief River Falls
Big Stone	Ortonville
Tamarac	Detroit Lakes
Rice Lake	Aitkin
Mille Lacs	Isle
Sherburne	Saint Cloud

SEAPLANE OPERATIONS

B. Voyageurs National Park
Pending regulations will permit operations in the following lakes:

Locator Lake	Mukooda Lake
War Club Lake	Little Trout Lake
Quill Lake	Kabetogama Lake
Loiten Lake	Namakan Lake
Shoepack Lake	Rainy Lake

Superintendent
Voyageurs National Park
3131 Highway 53
International Falls, MN 56649-8904
(218) 283-9821

C. St. Croix National Scenic Riverway
Restrictions as printed on current NOAA Sectional Aeronautical Chart

Superintendent
National Park Service
P.O. Box 708
St. Croix Falls, WI 54024
(715) 483-3287

(2.) Department of Agriculture - National Forests

A. Chippewa National Forest
No Restrictions as of January 1, 1983

Supervisor
U.S.D.A. Forest Service
Ash Avenue NW
Cass Lake, MN 56633
(218) 335-8600

B. Superior National Forest
Restrictions within the Boundary Waters Canoe Area Wilderness (BWCAW)

Prohibited areas: P-204, P-205, and P-206 - surface to 4000' MSL - as depicted on the current Minnesota Aeronautical Chart and the Green Bay and Twin Cities NOAA Sectional Aeronautical Charts.

U.S.D.A. Forest Service
402 - 11th Street SE
Grand Rapids, MN 55744
(218) 327-4176

(3). Department of the Army

Restricted with specific provisions: Orwell Dam and Reservoir - Fergus Falls, Minnesota

District Manager
St. Paul District Corps of Engineers
Western Flood Control Project Office
Suite 102 Feder Building, 15 S. 21st St.
Fargo, ND 58103-1435
(701) 232-1894

Authorized Landing Sites for Seaplane Operations in the Seven County Metro Area

Seaplane operations are permitted only on the following bodies of water in the Seven County Metropolitan Area. The coordinates listed are approximate.

Anoka County

Centerville Lake	45° 9.6′	93° 4.2′
Coon Lake	45° 17.8′	93° 10.5′
George Watch Lake	45° 10.6′	93° 5.4′
Ham Lake	45° 15.4′	93° 13.4′
Howard Lake	45° 15.7′	93° 2.5′
Lake George	45° 21.6′	93° 20.2′
Linwood Lake	45° 21.1′	93° 6.5′
Martin Lake	45° 23.1′	93° 5.0′
Mississippi River		
Mud Lake	45° 15.9′	93° 1.1′
Otter Lake	45° 7.4′	93° 2.5′
Peltier Lake	45° 10.7′	93° 3.6′
Pickerel Lake	45° 20.3′	93° 26.9′
Reshanau Lake	45° 9.1′	93° 5.9′
Rice Lake	45° 20.3′	93° 8.8′
Round Lake	45° 4.4′	93° 10.7′

Carver County

Goose Lake	44° 53.5′	93° 50.6′
Hazeltine Lake	44° 50.2′	93° 35.2′
Lake Minnewashta	44° 52.8′	93° 36.6′
Lake Patterson	44° 50.0′	93° 52.4′
Lake Riley	44° 50.1′	93° 31.3′
Lake Waconia	44° 52.2′	93° 46.9′
Lundsten Lake	44° 52.1′	93° 42.6′
Mud Lake	44° 56.5′	93° 47.2′
Oak Lake	44° 57.3′	93° 47.7′
Parley Lake	44° 52.8′	93° 43.7′
Pierson Lake	44° 49.7′	93° 41.6′
Tiger Lake	44° 46.6′	93° 57.3′

Dakota County

Alimagnet	44° 45.0′	93° 15.0′
Byllesby Reservoir	44° 30.9′	93° 58.9′
Crystal Lake	44° 43.3′	93° 15.9′
Lake Marion	44° 39.6′	93° 16.5′
Mississippi River		
Orchard Lake	44° 42.1′	93° 18.6′
St. Croix River		

Hennepin County

Bryant Lake	44° 52.7′	93° 25.8′
Diamond Lake	45° 12.1′	93° 30.5′
Eagle Lake	45° 4.4′	93° 24.9′
Fish Lake	45° 5.3′	93° 27.9′
French Lake	45° 10.7′	93° 30.5′
Lake Independence	44° 1.7′	93° 28.9′
Lake Minnetonka	44° 56.7′	93° 32.7′

Seaplane Operations are NOT permitted on the following portions of Lake Minnetonka:

Black Lake	44° 55.9′	93° 38.1′
Emerald Lake	44° 55.8′	93° 40.3′
French Lake	44° 57.5′	93° 35.0′
Forest Lake	44° 57.4′	93° 38.0′
Gray's Bay	44° 57.2′	93° 29.6′
Libb's Lake	44° 56.8′	93° 29.2′
Peavy Lake	44° 57.9′	93° 32.2′
Seton Lake	44° 56.0′	93° 38.8′
Tanager Lake	44° 57.7′	93° 33.8′
Lake Sarah	45° 4.1′	93° 41.3′
Medicine Lake	45° 0.3′	93° 24.8′
Mississippi River		
Ox Yoke Lake	44° 58.3′	93° 44.7′
Schmidt Lake	45° 2.4′	93° 26.0′
Whaletail Lake	44° 56.3′	93° 43.6′

Ramsey County

Bald Eagle Lake	45° 6.3′	93° 1.1′
Lake Owasso	45° 2.2′	93° 7.2′
Mississippi River		
Turtle Lake	45° 5.9′	93° 8.3′
White Bear Lake	45° 4.2′	92° 58.3′

Scott County

Cedar Lake	44° 35.4′	93° 31.4′
Geis Lake	44° 41.2′	93° 32.8′
Pleasant Lake	44° 36.3′	93° 33.8′
Prior Lake East	44° 44.1′	93° 24.6′
Prior Lake West	44° 42.8′	93° 26.8′
Spring Lake	44° 42.1′	93° 28.6′

Washington County

Big Carnelian Lake	45° 8.0′	92° 48.6′
Big Marine Lake	45° 13.3′	92° 52.6′
Clear Lake	45° 15.5′	93° 0.3′
Forest Lake	45° 16.9′	92° 58.1′
Lake Elmo	44° 58.9′	92° 53.1′
Mississippi River		
Oneka Lake	45° 10.8′	92° 58.2′
*St. Croix River		

*Pilots are requested to maintain 2000 feet above the terrain while flying over portions of the St. Croix River designated and depicted on the Federal charts as "National Scenic Riverway" administered by the National Park Service.

Baudette - BDE

Airport Manager:	Thomas Nelson - 218-634-1923 - thomasnel66@hotmail.com
Contact Person:	Thomas Nelson - 218-634-1923 - thomasnel66@hotmail.com
Chamber of Com:	800-351-3474
Aero Cht Coord:	3-F
AWOS/ASOS:	218-634-3080 - VHF 126.775
MnWAS Loc/Hrs:	Arrival Departure Building - Same As Attendance Schedule
Attended:	May-Oct/All/0800-1700, Nov-Apr/All/0800-1700
Fuel:	100LL, Jet A
Self Service Fuel:	No
After Hrs Service:	218-634-3015
FBO(s):	None
Ground Transport:	Courtesy Car
Food Service:	Vending Machines Catering
Dining:	Ranch House - 218-634-2420 - .50 Mile
Lodging:	Walleye Inn - 218-634-1550 - .50 Mile Baudette Motel - 218-634-2600 - .75 Mile AmericInn Motel - 218-634-3200
Airport Events:	None Reported
Underwing Camp:	No
Campgrounds:	Lake Of The Woods Campgrounds - 218-634-1694
Golf Courses:	Oak Harbor Golf Course & Tennis Club - 218-634-9939
Local Attractions:	Many Local Resorts Within 12 Miles Of Airport
Comments:	Baudette International Airport is a Port of Entry - U. S. Customs available 24-hours (218-634-2803 or 218-634-2661). Canada Customs for seaplanes only - skis in the winter. Aircraft storage & tiedown areas, land & seaplanes. VOR/DME weather reporting on request 218-634-1923.

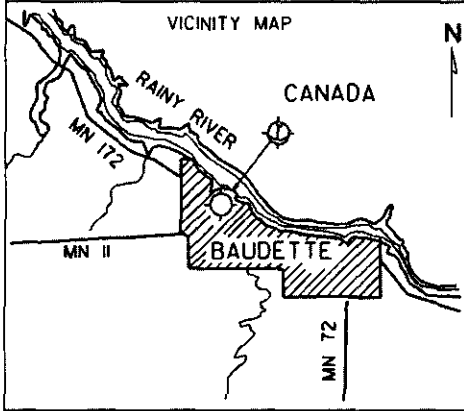

SEC. CH: TWIN CITIES (N)
LAT: 48° 43.7'
LONG: 94° 36.7'

COMM: CTAF: 122.8(L)
ASOS: 126.775 VHF
RCO FSS: 122.4
RNAV: (BDE 111.6) ON AIRPORT
AIRPORT OF ENTRY
TPA: 2000' (914'/938')
APPROACH: GPS, VOR, RNAV & VOR/DME

N VARIATION 3° E

WATER ELEV 1062'

RUNWAY 12 - 30			
	CLICKS ON 122.8		
	3	5	7
LIGHTS	OFF	MED	HIGH
VASI	ON	ON	ON
REIL	OFF	OFF	HIGH

DAYLIGHT: TO GET LOW, CLICK "5" OR "7" FIRST, THEN "3"

6000' X 1200'

12 REIL VASI

5499' X 100'

VASI 30 REIL

SEAPLANE RAMP & DOCK

Bemidji - 96M

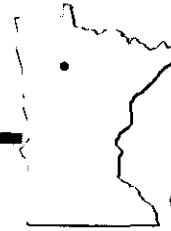

Airport Manager:	Paul Grand - 218-444-9164 - hlgch@yahoo.com
Contact Person:	Paul Grand - 218-751-2468 - hlgch@yahoo.com
Chamber of Com:	800-458-2223 - www.bemidji.org
Aero Cht Coord:	5-F
AWOS/ASOS:	218-759-2501 - VHF 119.275
MnWAS Loc/Hrs:	NA
Attended:	Unattended
Fuel:	Mogas, 100LL
Self Service Fuel:	No
After Hrs Service:	See Comments
FBO(s):	None
Ground Transport:	None
Food Service:	None
Dining:	None
Lodging:	None
Airport Events:	None Reported
Underwing Camp:	No
Campgrounds:	Bemidji State Park KOA Hamilton's
Golf Courses:	Bemidji Town & Country Club Castle Highlands Greenwood Golf Course Sandtrap Golf Course
Local Attractions:	Statues of Paul Bunyan & Babe the Blue Ox, beautiful Bemidji State Park, excellent lakes for fishing, swimming, boating, wooded areas for hunting, hiking, cross-country skiing, resorts & campgrounds, Bemidji Woolen Mills, Itasca State Park, Concordia Language Village.
Comments:	After Hours Service Phone - Phone On Premises With Seven Contact Numbers Available Visitor's Web Site - www.visitbemidji.com

WATER ELEV. 1370' (96M) BEMIDJI

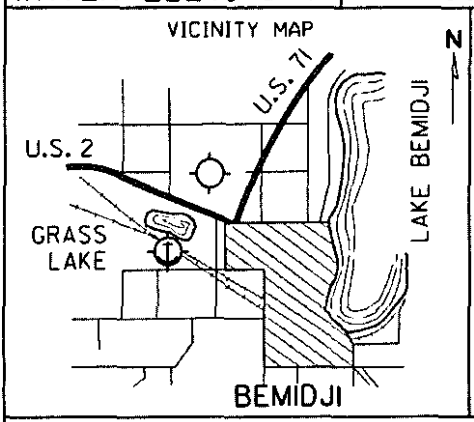

SEC. CH: TWIN CITIES (N)
LAT: 47° 30.0'
LONG: 94° 56.7'
COMM: CTAF: 122.9
AWOS: 119.275 VHF
MPLS CTR: 134.75
RNAV: (BJI 108.6) R149 D5.8
TPA: 1670' (300')

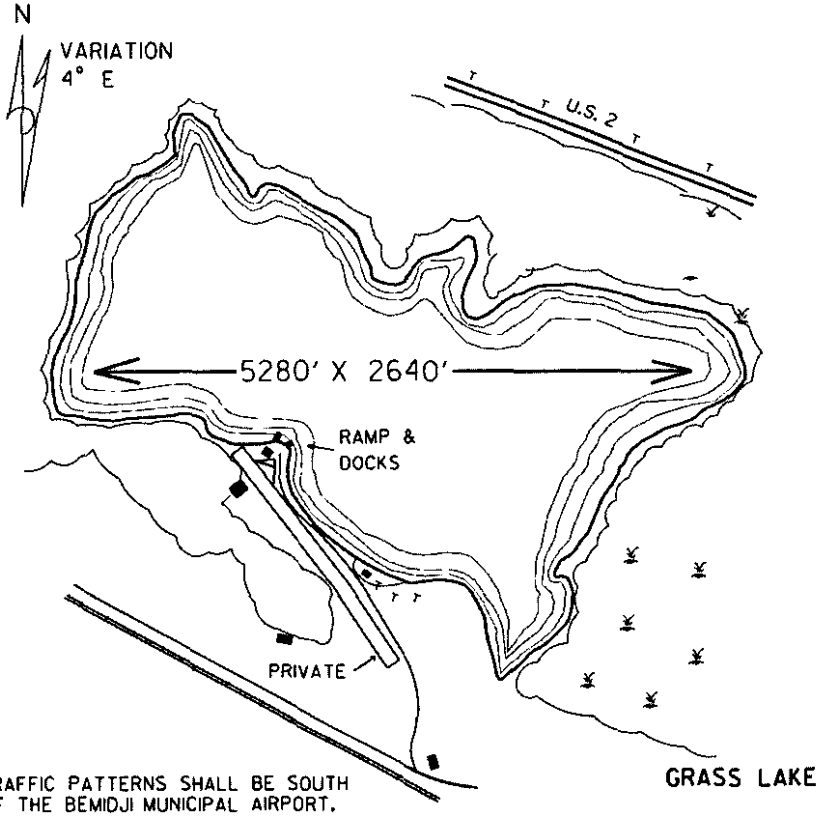

TRAFFIC PATTERNS SHALL BE SOUTH OF THE BEMIDJI MUNICIPAL AIRPORT.
FLIGHTS MAY NOT BE CONDUCTED MORE THAN 300' ABOVE THE TERRAIN OR WATER WITHIN 3 MILES OF THE BEMIDJI MUNICIPAL AIRPORT.

MOBERG AIR BASE BEMIDJI

Crane Lake - CDD

Airport Manager:	Darrell Scott - 218-993-2341
Contact Person:	Carole Scott - 218-993-2341
Chamber of Com:	218-993-2901 - www.visitcranelake.com
Aero Cht Coord:	4-K
AWOS/ASOS:	218-993-2467 - NDB 385
MnWAS Loc/Hrs:	Restaurant - Same As Attendance Schedule
Attended:	May-Sep/All/0700-Dark
Fuel:	Mogas, 100LL
Self Service Fuel:	No
After Hrs Service:	218-993-2341
FBO(s):	None
Ground Transport:	None
Food Service:	Restaurant On Airport
Dining:	On Airport
Lodging:	On Airport
Airport Events:	None Reported
Underwing Camp:	No
Campgrounds:	Scott's Resort & Seaplane Base - .50 Mile
Golf Courses:	Vermilion River Greens - 12 Miles
Local Attractions:	Voyaguers National Park
Comments:	U. S. Customs - 218-993-2321 - On-Call Basis

WATER ELEV. 1119′ (CDD) CRANE LAKE

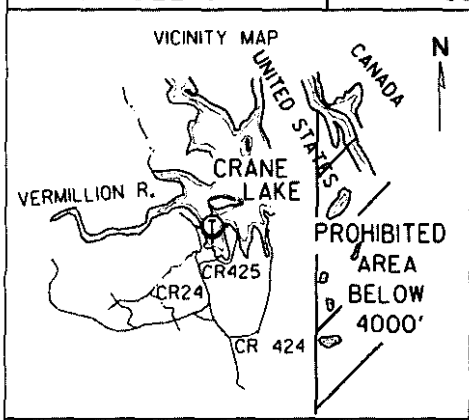

SEC. CH: TWIN CITIES (N)
LAT: 48° 16.0′
LONG: 92° 29.0′
COMM: CTAF: 122.8
AWOS: 385 NDB
RCO FSS: 122.2
RNAV: (INL 111.0) R113 D40.5
NDB: (SCG) 385
LANDING RIGHTS AIRPORT
TPA: 1919′ (800′)

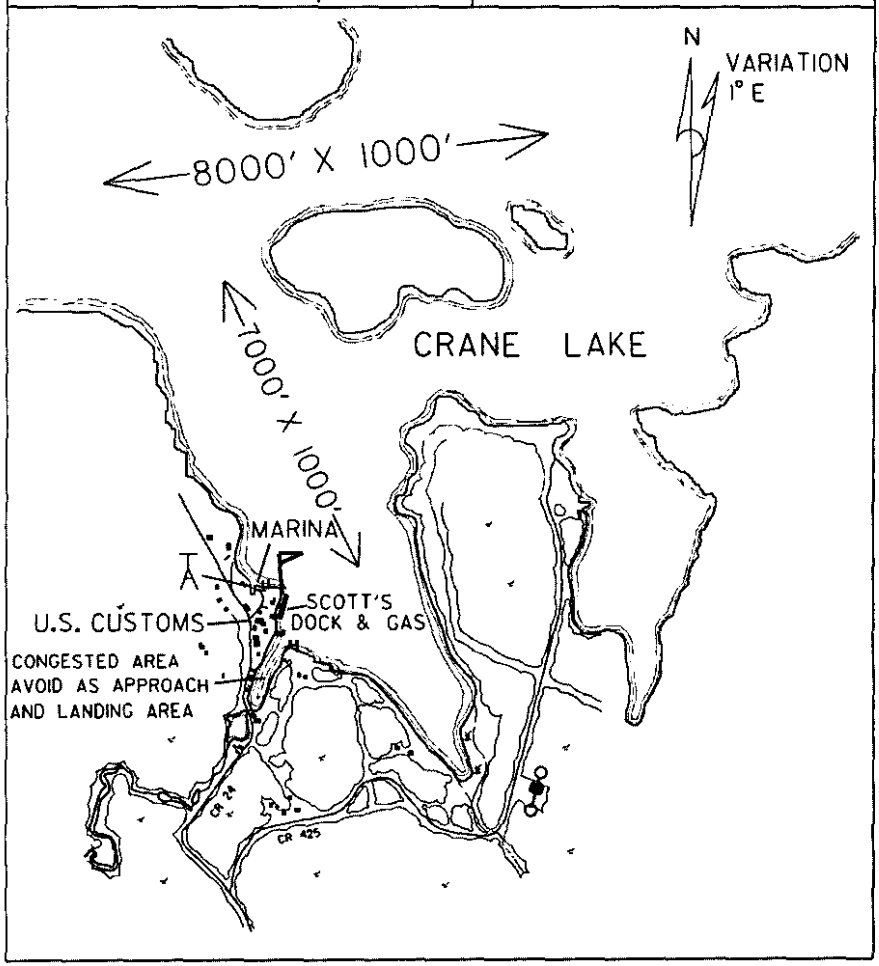

SCOTT'S SEAPLANE BASE CRANE LAKE

Deerwood - M69

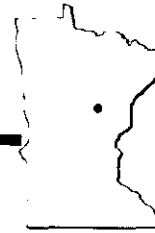

Airport Manager:	Dave Ramsay - 952-831-6622
Contact Person:	Dave Ramsay - 952-831-6622
Chamber of Com:	None
Aero Cht Coord:	8-H
AWOS/ASOS:	No
MnWAS Loc/Hrs:	NA
Attended:	Unattended
Fuel:	None
Self Service Fuel:	No
After Hrs Service:	952-831-6622
FBO(s):	None
Ground Transport:	None
Food Service:	None
Dining:	Ruttger's Bay Lake Lodge - 218-678-2885 - 3 Miles White Hawk Supper Club - 218-678-2419 - 1 Mile Lonesome Pine
Lodging:	Ruttger's Bay Lake Lodge - 218-678-2885 - 3 Miles
Airport Events:	None Reported
Underwing Camp:	Yes
Campgrounds:	On Bay Lake
Golf Courses:	Cuyuna Country Club - 218-534-3489 Ruttger's - 218-678-2885 - 3 Miles
Local Attractions:	Restoration Of Wood Boats On Site
Comments:	Winter Storage Of Aircraft On Floats

WATER ELEV. 1278′ (M69) DEERWOOD

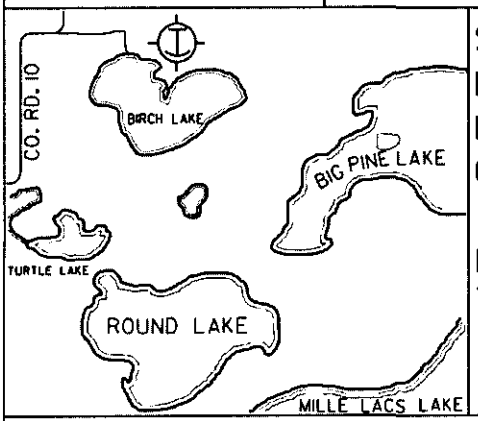

SEC. CH: TWIN CITIES
LAT: 46° 22.2′
LONG: 93° 48.8′
COMM: CTAF: 122.9
MPLS CTR: 118.05
RNAV: (BRD) R075 D9.5
TPA: 1900′ (622′)

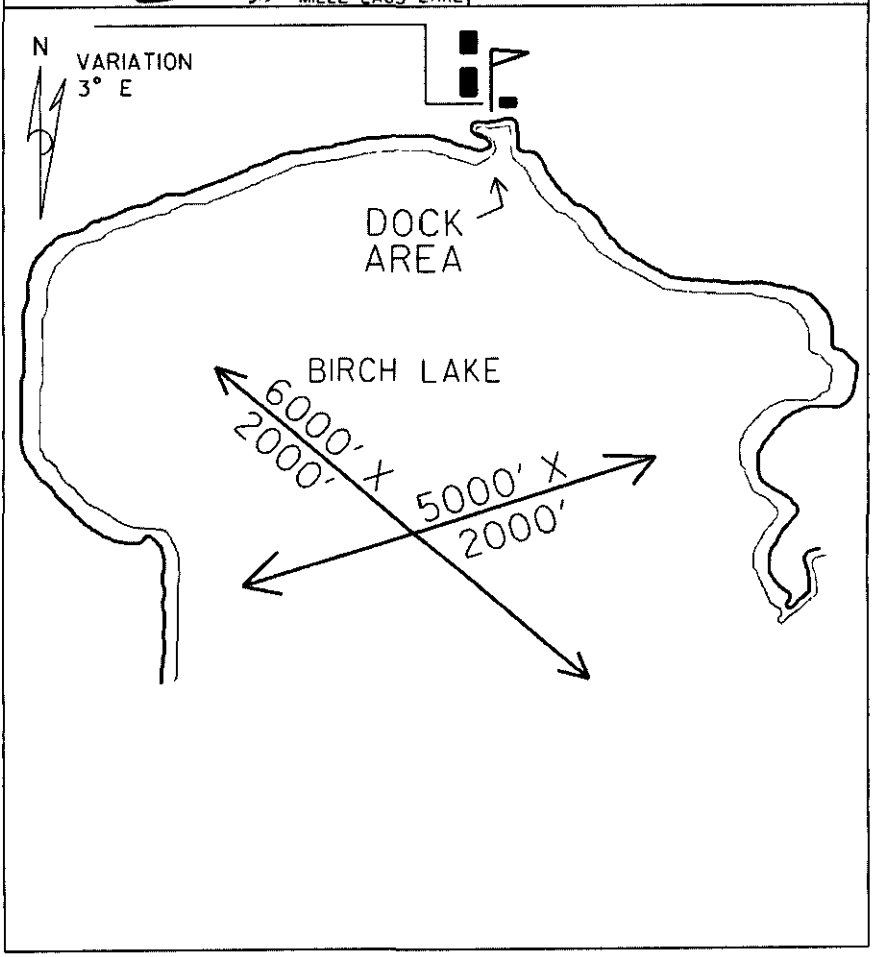

BIRCH LAKE SEAPLANE BASE DEERWOOD

Deerwood - M14

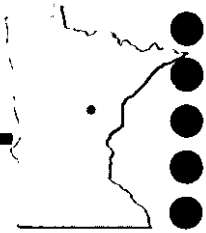

Airport Manager:	Malcolm Karnowski - 218-534-3582
Contact Person:	Malcolm Karnowski - 218-534-3582
Chamber of Com:	None
Aero Cht Coord:	8-H
AWOS/ASOS:	No
MnWAS Loc/Hrs:	NA
Attended:	Unattended
Fuel:	None
Self Service Fuel:	No
After Hrs Service:	None
FBO(s):	None
Ground Transport:	Contact Malcolm Karnowski
Food Service:	None
Dining:	Heartland Cafe - 218-546-5746 - 4 Miles In Crosby Trolley Diner - 1 Mile In Deerwood
Lodging:	Country Inn - 218-534-3101 - 1 Mile
Airport Events:	None Reported
Underwing Camp:	No
Campgrounds:	Crosby Park - 2.50 Miles
Golf Courses:	Cuyuna Country Club - 218-534-2489 - 1.50 Miles
Local Attractions:	Mine Museum Fishing
Comments:	None

WATER ELEV. 1246' (M14) DEERWOOD

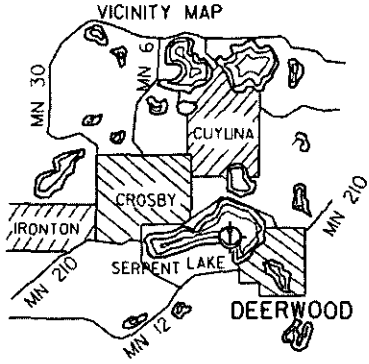

SEC. CH: TWIN CITIES (S)
LAT: 46° 28.5'
LONG: 93° 55.1'
COMM: CTAF: 122.9
MPLS CTR: 118.05
RNAV: (BRD 116.9) R026 D9.0
WATERWAY 6 RGT TFC
TPA: 2200' (954')

NO LOW FLYING OVER HOSPITAL IN CROSBY

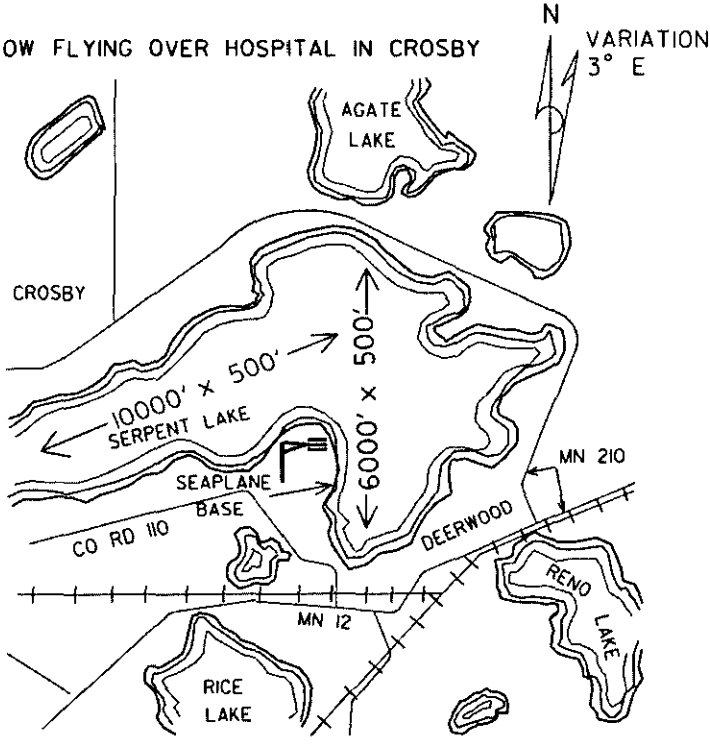

MAL'S SEAPLANE BASE DEERWOOD

Duluth - 9M0

Airport Manager:	Neil Mathison - 218-727-2911
Contact Person:	Neil Mathison - 218-727-2911
Chamber of Com:	218-722-5501 - www.duluthchamber.com
Aero Cht Coord:	6-K
AWOS/ASOS:	No
MnWAS Loc/Hrs:	NA
Attended:	Unattended
Fuel:	None
Self Service Fuel:	No
After Hrs Service:	218-721-4448
FBO(s):	None
Ground Transport:	Taxi
Food Service:	None
Dining:	Island Lake Inn - 218-721-4604 - 5 Miles
Lodging:	None
Airport Events:	None Reported
Underwing Camp:	No
Campgrounds:	Camping Available At Island Lake - 5 Miles
Golf Courses:	Enger Golf Course - 218-723-3451
Local Attractions:	Lake Superior Canal Park
Comments:	National Weather Service - 218-720-5255 100LL Fuel Available On An Emergency Basis Only North Country Aviation Web Site - www.northcountryaviation.com

WATER ELEV. 1370' (9MØ) DULUTH

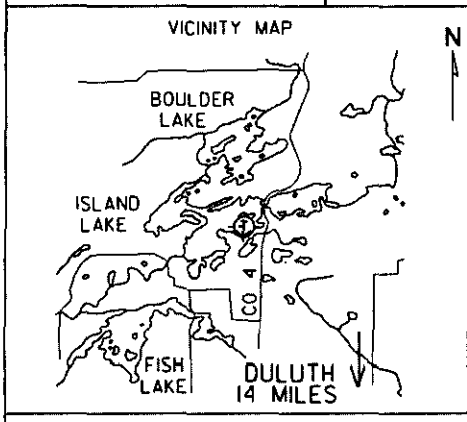

SEC. CH: GREEN BAY (N)
LAT: 47° 00.9'
LONG: 92° 10.1'
COMM: CTAF: 122.9
RCO: 122.35
DULUTH APP: 125.45
RNAV: (DLH 112.6) R360 D10.7
TPA: 2200' (830')

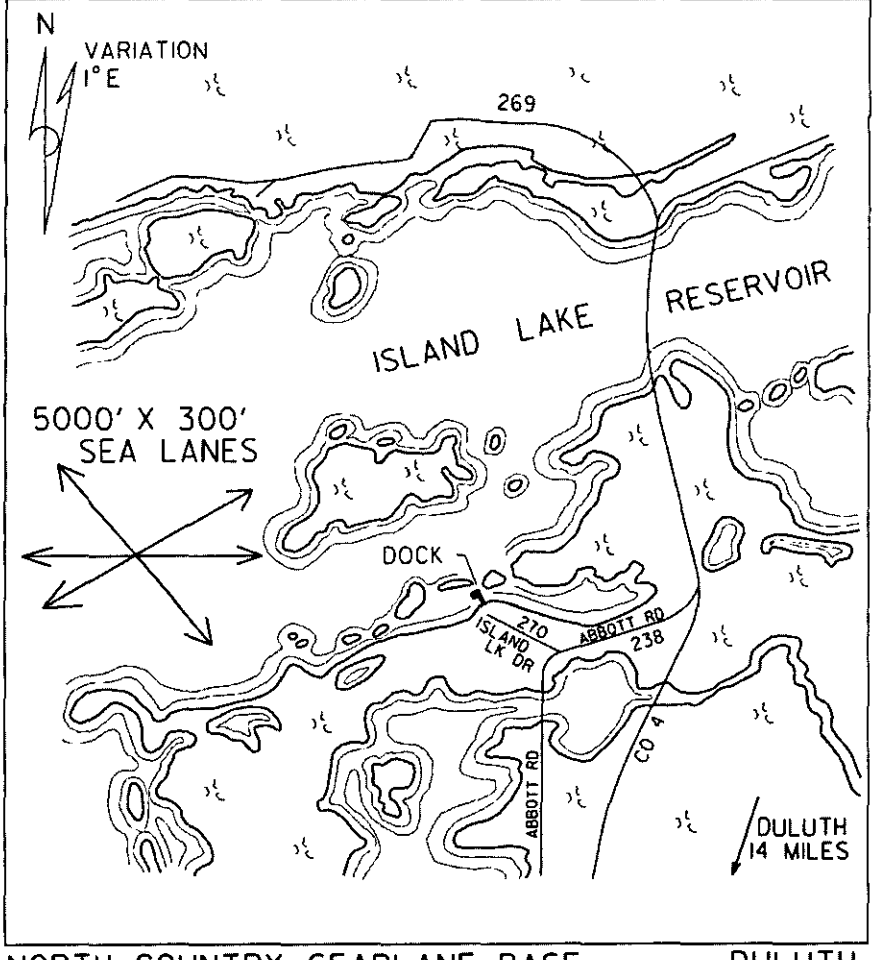

NORTH COUNTRY SEAPLANE BASE DULUTH

Duluth - DYT

www.duluthairport.com

Airport Manager:	Brian Ryks - 218-727-2968 - bryks@ci.duluth.mn.us
Contact Person:	Orville Dahl - 218-733-0078
Chamber of Com:	218-722-5501 - www.duluthchamber.com
Aero Cht Coord:	7-K
AWOS/ASOS:	218-720-4886 - VHF 119.275
MnWAS Loc/Hrs:	Orville Air, Inc. - 24 Hours
Attended:	All/All/Sunrise-Sunset
Fuel:	100LL
Self Service Fuel:	Visa, Mastercard, Multi-Service
After Hrs Service:	218-733-0078
FBO(s):	Orville Air, Inc. - 218-733-0078 - 122.7
Ground Transport:	Taxi
Food Service:	Soft Drink Vending Machines
Dining:	Grandma's Saloon & Grill - 218-727-4192 - 5 Miles Grandma's Sports Garden Bar & Grill - 218-722-4724
Lodging:	Comfort Suites - 218-727-1378 - 5 Miles Canal Park Inn - 218-727-8821 - 5 Miles Hampton Inn - 218-720-3000 - 5 Miles Hawthorn Suites - 218-727-4663 - 5 Miles The Inn On Lake Superior - 888-On-The-Lake - 5 Miles
Airport Events:	None Reported
Underwing Camp:	Yes
Campgrounds:	Adjacent To Airport
Golf Courses:	Enger Golf Course - 218-723-3451 - 7 Miles
Local Attractions:	Lake Superior Canal Park Grandma's Sports Garden Bar & Grill Nature Trail to Superior Ship Canal
Comments:	National Weather Service - 218-729-6697 U. S. Customs - 218-722-3588 Duluth Airport Authority - www.duluthairport.com - daa@ci.duluth.mn.us

FIELD ELEV. 610' (DYT) DULUTH

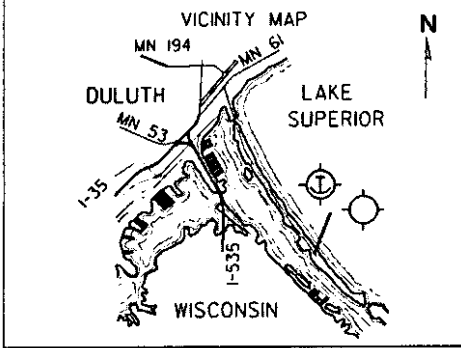

SEC. CH: GREEN BAY NORTH
LAT: 46° 43.3'
LONG: 92° 02.6'
COMM: CTAF: 122.7 (L)
AWOS: 119.275 VHF
DLH APP: 125.45
RNAV: (DLH 112.6) R121 D8.2
AIRPORT OF ENTRY
PARACHUTE JUMPING AREA
(DLH 120° AT 5 NM)
TPA: 1600' (990'/998')
AIRPORT APPROACH: GPS, NDB
RNAV

5000' × 1500'

SEAPLANE RAMP & DOCK

LAKE SUPERIOR

N VARIATION 1° E

RUNWAY 14-32			
	CLICKS ON 122.7		
	3	5	7
LIGHTS	LOW	MED.	HIGH
PAPIS	ON	ON	ON
REILS	LOW	MED.	HIGH

14

REIL

PAPI

3050' × 75'

10000' × 2000'

TALL TREES

TALL TREES LIGHTED

32

PAPI

REIL

SUPERIOR BAY

WATER ELEV. 602'

CAUTION: TURBULENCE
WITH NORTHEAST WIND OFF LAKE

SKY HARBOR AIRPORT & SEAPLANE BASE DULUTH

Ely - MN41

Airport Manager:	Jim Preblich - 218-365-5600 - jmpreblich@citlink.net
Contact Person:	Eric Almquist - 218-365-5600
Chamber of Com:	800-777-7281 - www.ely.org
Aero Cht Coord:	5-L
AWOS/ASOS:	No
MnWAS Loc/Hrs:	NA
Attended:	Unattended
Fuel:	None
Self Service Fuel:	No
After Hrs Service:	None
FBO(s):	None
Ground Transport:	Ely Cab - 218-365-7500
Food Service:	Restaurant Within Walking Distance
Dining:	Hardee's - 218-365-5000 - 2 Miles Vertin's Restaurant - 218-365-4041 - 2 Miles Grand Ely Lodge - 218-365-6565 - 1 Mile Stoney Ridge - 218-365-6757 - .25 Mile Ely Steakhouse - 2 Miles
Lodging:	Ely Motel - 218-365-3237 - 1 Mile West Gate - 218-365-4513 - 1 Mile Paddle Inn - 218-365-6036 - 1 Mile Grand Ely Lodge - 218-365-6565 - 1 Mile Stoney Ridge - 218-365-6757 - .25 Mile
Airport Events:	None Reported
Underwing Camp:	No
Campgrounds:	U. S. Forest Service - 218-365-6185
Golf Courses:	Ely Golf Course - 218-365-5932
Local Attractions:	International Wolf Center Tower-Soudan Mine Boundary Waters Wilderness Canoe Area Hiking Trail, Semers Beach & Stoney Ridge Lodge - All Within Walking Distance
Comments:	U. S. Customs - 218-365-3262 - On-Call Basis No Step-Taxiing In The Bay South Of The Windsock

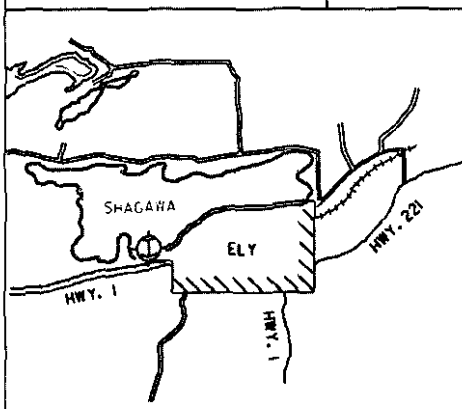

SEC. CH: GREEN BAY
LAT: 47°54.5′
LONG: 91°53.0′
COMM: CTAF: 122.8
RCO FSS: 122IR, 1096T
RNAV: (109.6 ELO) R345 D5.5
TPA: 2137′ (800′)

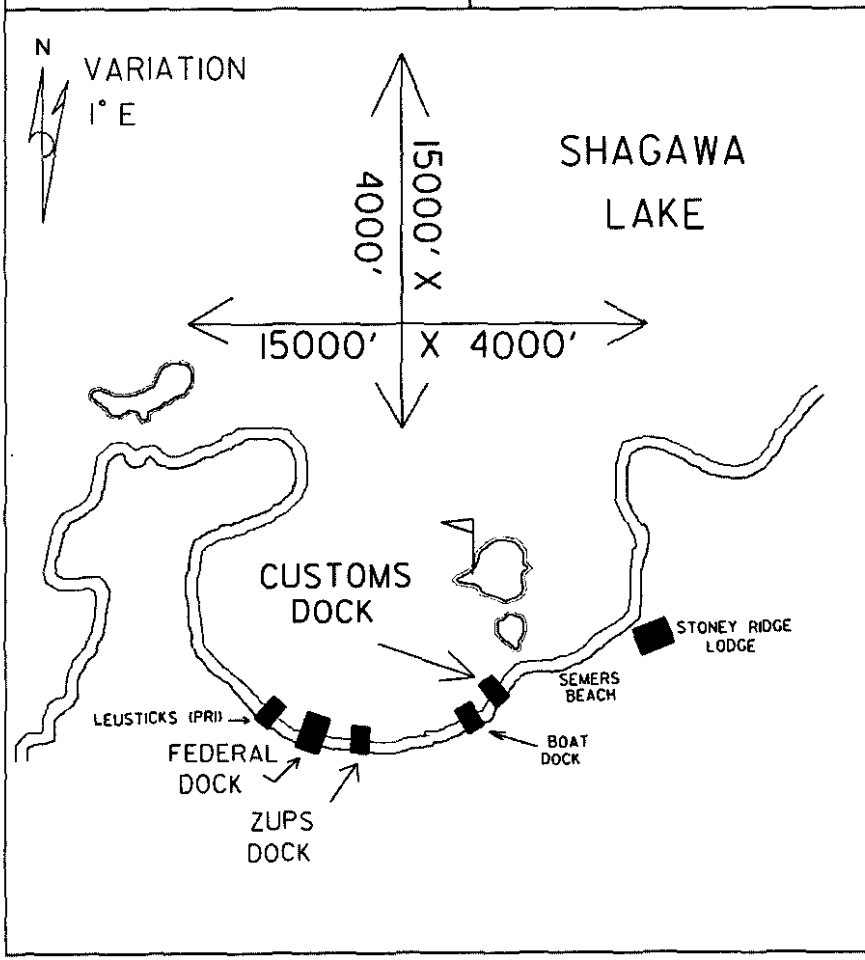

Eveleth - 9Y5

Airport Manager:	Dave Serena - 218-744-4104
Contact Person:	Dave Serena - 218-744-4104
Chamber of Com:	218-744-1940 - www.evelethmn.com
Aero Cht Coord:	6-K
AWOS/ASOS:	218-744-2369 - VOR 108.2
MnWAS Loc/Hrs:	NA
Attended:	All/All/All
Fuel:	100LL
Self Service Fuel:	No
After Hrs Service:	218-744-4104
FBO(s):	Ely Lake Aviation - 218-744-4104 - info@elylakeaviation.com - www.elylakeaviation.com
Ground Transport:	Available Upon Prior Request
Food Service:	None
Dining:	Goodfellows - 218-744-9974 - 5 Miles K & B Drive Inn - 218-744-2772 - 3 Miles Holiday Inn - 218-744-2703 - 5 Miles
Lodging:	Holiday Inn - 218-744-2703 - 5 Miles Super 8 Motel - 218-744-1661 - 5 Miles Slovene Motel - 218-744-3427 - 5 Miles Kokes Motel - 218-744-4500 - 5 Miles AmericInn Motel - 218-741-7839 - 10 Miles
Airport Events:	None Reported
Underwing Camp:	No
Campgrounds:	Eveleth Lake Park (On Ely Lake) - 2 Miles
Golf Courses:	Giants Ridge Golf Course - 20 Miles - Holes: 18 - Call For Transportation Eveleth Municipal Golf Course - 3 Miles
Local Attractions:	Land Of The Loon Festival - Mid-Summer Hockey Hall Of Fame Taconite Mining Tours & Views
Comments:	None

WATER ELEV. 1376' (9Y5) EVELETH

VICINITY MAP

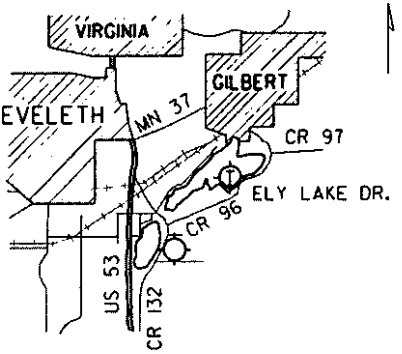

SEC. CH: GREEN BAY (N)
LAT: 47° 27.6'
LONG: 92° 28.6'
COMM: CTAF: 122.7
AWOS: 108.2 VOR
RCO FSS: 122.45
DULUTH APP: 125.45
RNAV: (HIB 110.8) R042 D13.8
TPA: 2176' (800')

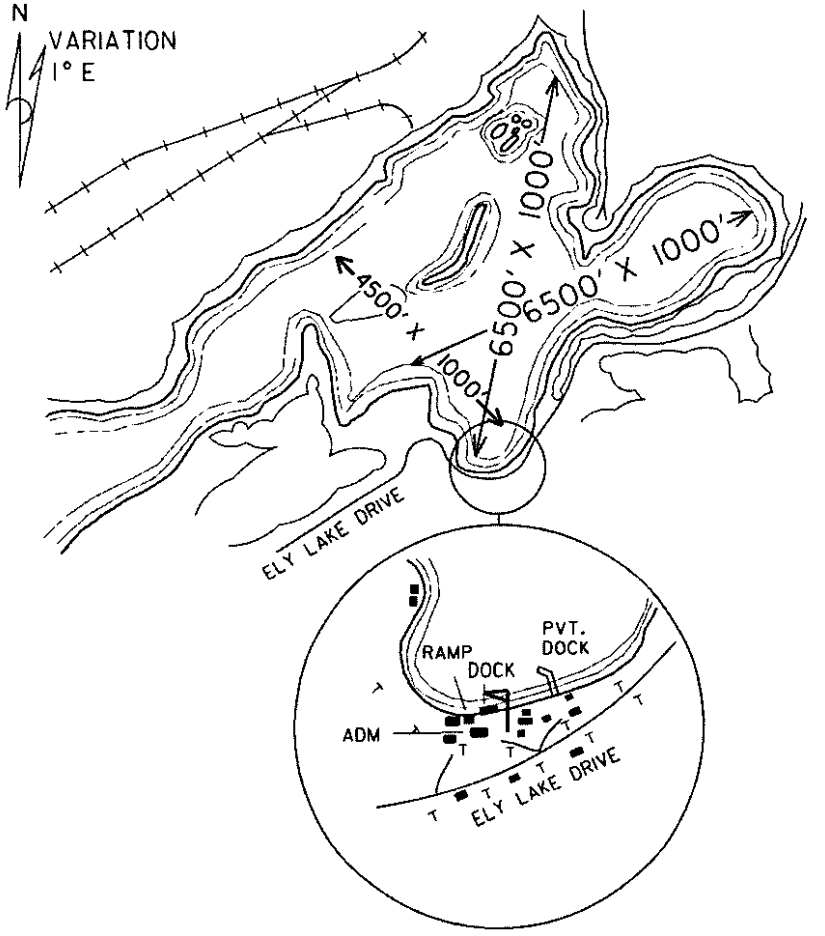

SKY HARBOR SEAPLANE BASE EVELETH

Grand Marais - 0G5

www.boreal.org/airport

Airport Manager:	Dottie & Rodney Roy - 218-387-2012
Contact Person:	Dottie & Rodney Roy - 218-387-3024
Chamber of Com:	888-922-5000 - www.airport@boreal.org
Aero Cht Coord:	5-O
AWOS/ASOS:	218-387-1971 - VHF 119.925
MnWAS Loc/Hrs:	Airport Arrival/Departure Building - 24 Hours
Attended:	All/Mon-Sat/0800-1700
Fuel:	100LL, Jet A
Self Service Fuel:	No
After Hrs Service:	218-387-3024
FBO(s):	None
Ground Transport:	Rental Cars - Steve's Sports & Auto - 218-387-1060 Taxi - Superior RV - 218-387-1801
Food Service:	Vending
Dining:	The Landing - .25 Mile
Lodging:	The Landing - .25 Mile
Airport Events:	Fisherman's Picnic Fly-In - First Full Weekend In August
Underwing Camp:	No
Campgrounds:	Pine Mountain Campground - .50 Mile Devil's Track Campground - 5 Miles
Golf Courses:	Gunflint Hills - 4 Miles Superior National At Lutsen - 20 Miles
Local Attractions:	Harbor Of Grand Marais Hiking Mountain Bike Trails Fishing Boating
Comments:	New Floating Docks, Access Road & Ramp U. S. Customs Landing Rights Airport - May 15 Through October 15 - Advance Notice Required - 218-387-1148 (9:00 A.M. - 5:00 P.M.) Or 218-475-2244 (24 Hours) Call For Fuel On 122.8 Boreal Forest Web Site - www.boreal.org

WATER ELEV. 1635' (ØG5) GRAND MARAIS

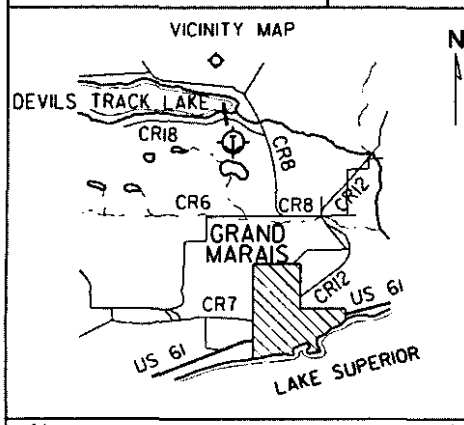

SEC. CH: GREEN BAY (N)
LAT: 47° 49.0'
LONG: 90° 23.0'
COMM: CTAF: 122.8
AWOS: 119.925 VHF
RCO FSS: 122.3
RNAV: (YQT 114.1) R237 D46
NDB: (CKC) 358
TPA: 2650' (1015')
LANDING RIGHTS AIRPORT

N
VARIATION 1°W
AIRPORT
POND
CR8
RAMP
OUTDOOR RESTROOM
U.S. CUSTOMS DOCK AT SEAPLANE BASE
LODGE
15000' X 1500'
3000' X 2000
DEVILS TRACK LAKE

GRAND MARAIS-COOK COUNTY SPB GRAND MARAIS

Grand Rapids

Airport Manager:	John Persons/Nancy Miller - 218-326-0332 - millerpersons@hotmail.com
Contact Person:	John Persons/Nancy Miller - 218-326-3040 - millerpersons@hotmail.com
Chamber of Com:	800-GRANDMN - www.grandmn.com
Aero Cht Coord:	6-H
AWOS/ASOS:	No
MnWAS Loc/Hrs:	NA
Attended:	May-Oct/All/Dawn-Dusk
Fuel:	100LL
Self Service Fuel:	NA
After Hrs Service:	None
FBO(s):	None
Ground Transport:	None
Food Service:	Snack Bar
Dining:	None
Lodging:	None
Airport Events:	None
Underwing Camp:	No
Campgrounds:	None
Golf Courses:	None
Local Attractions:	None
Comments:	None

WATER ELEV. 1273′ ( ) GRAND RAPIDS

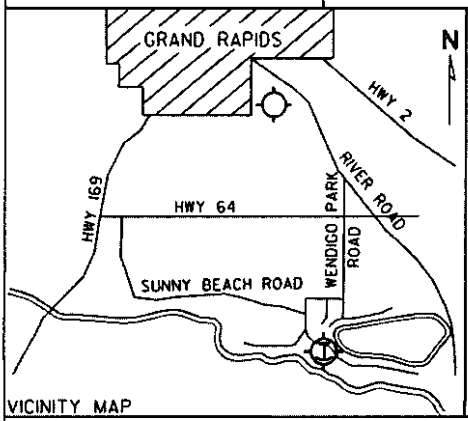

SEC. CH: TWIN CITIES (N)
LAT: 47°08.4′
LONG: 93°28.3′
COMM: CTAF: 122.9
MPLS CTR: 127.9
RCO FSS: 122.05
RNAV: (GPZ III.4) R162 D1.4
TPA: 2073′ (800′)

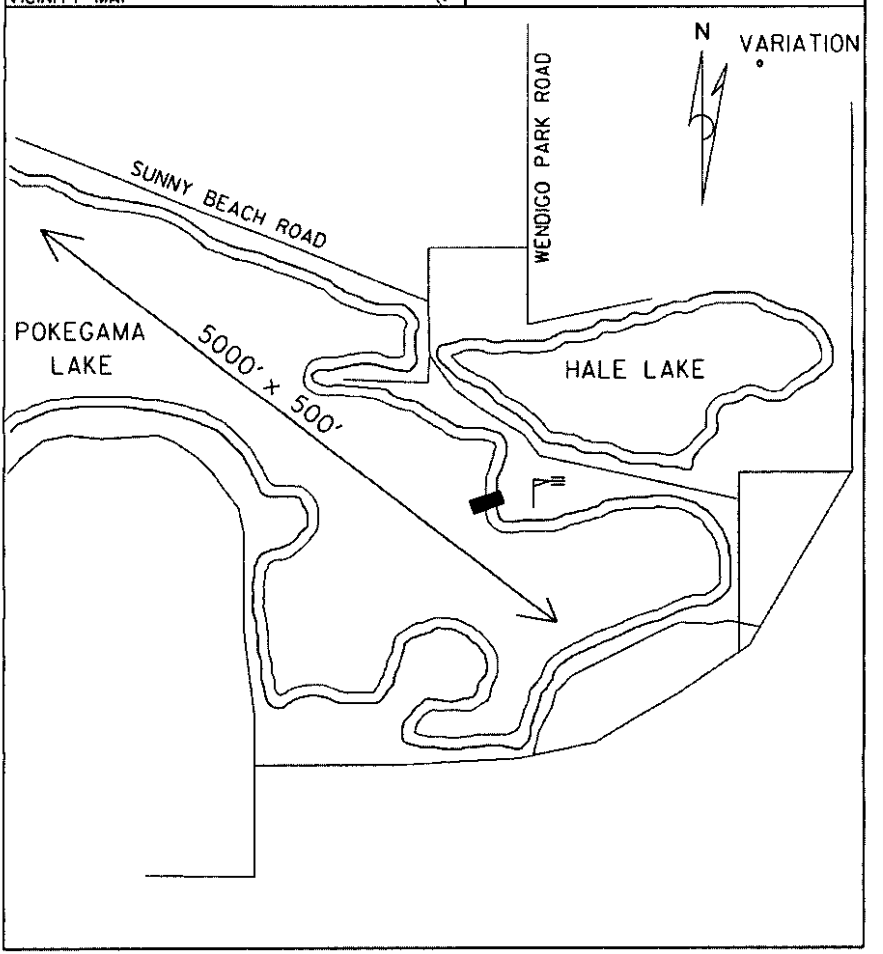

BAYSIDE MARINA SEAPLANE BASE GRAND RAPIDS

International Falls - 09I

Airport Manager:	Thor Einarson - 218-283-4461
Contact Person:	Thor Einarson - 218-283-4461
Chamber of Com:	800-FALLS-MN - www.internationalfallsmn.com
Aero Cht Coord:	3-I
AWOS/ASOS:	218-285-2996 - VHF 120.0
MnWAS Loc/Hrs:	NA
Attended:	Unattended
Fuel:	100LL
Self Service Fuel:	No
After Hrs Service:	218-283-4461
FBO(s):	None
Ground Transport:	City Cab - 218-283-8635
Food Service:	None
Dining:	Barney's Restaurant - International Falls - 218-283-3333 Cookie's Restaurant - International Falls - 218-283-3565 Holiday Inn - International Falls - 218-283-4451 Sandy's Place - International Falls - 218-285-9108 Spot Supper Club - International Falls - 218-283-2440 Grandma's Pantry - Ranier - 218-286-5584 Icebox Café & Pub - 218-283-4600 Thunderbird Lodge - 218-286-3151
Lodging:	Budget Host Inn - 218-283-2577 Falls Motel - 218-283-8434 Hilltop Motel - 218-283-2505 Holiday Inn - 218-283-4451 Northern Lights Motel - 218-283-2508 Rambler Motel - 218-283-8454 TeePee Motel - 218-283-8494 Voyageur Motel - 218-283-9424
Airport Events:	None Reported
Underwing Camp:	No
Campgrounds:	Camp Idlewood - Rainy Lake - 218-286-5551 - 4 Miles Arnold's Campground & R.V. Park - 218-285-9100 - 3 Miles
Golf Courses:	Falls Country Club - 218-286-5551 - 4.50 Miles
Local Attractions:	Rainy Lake; Boise Paper Industry; Bronco Nagurski Museum
Comments:	For Fuel Contact Einarson Flying Service, Inc. - 218-283-4461; National Weather Service - 218-283-8431; U.S. Customs - 218-283-2541 - Contact FSS 123.6, 15 Minutes Prior To Landing Or Call Before Takeoff; Area Web Site - www.rainylake.org; Voyageurs National Park - 8.50 Miles; Grand Mound Interpretive Center

WATER ELEV. 1110′ (Ø9I) INTERNATIONAL FALLS

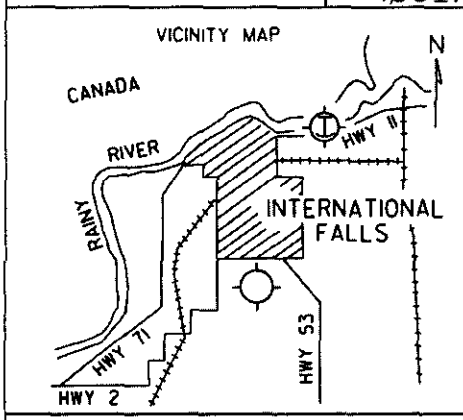

SEC. CH: TWIN CITIES (N)
LAT: 48° 36.4′
LONG: 93° 22.3′
COMM: CTAF: 122.8
ASOS: 120.0 VHF
RCO FSS: 123.6
MPLS CTR: 120.9
RNAV: (INL III.0) R18 D2.7
TPA: 1710′ (600′)
AIRPORT OF ENTRY

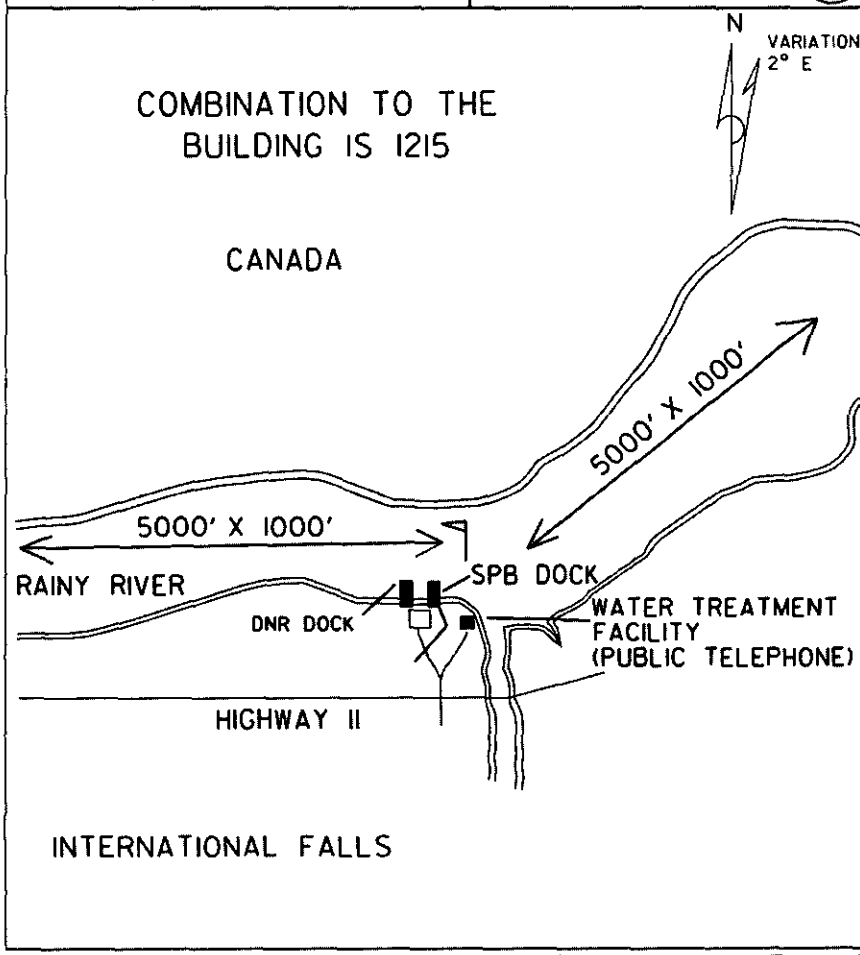

INTERNATIONAL FALLS SPB INTERNATIONAL FALLS

Inver Grove Heights - 09Y

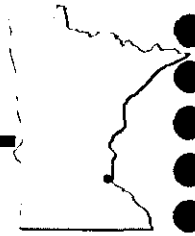

Airport Manager:	Robert Wiplinger - 651-451-1205 - bwiplinger@wipaire.com
Contact Person:	Robert Wiplinger - 651-451-1205 - bwiplinger@wipaire.com
Chamber of Com:	651-451-2266 - www.riverheights.com
Aero Cht Coord:	11-I
AWOS/ASOS:	No
MnWAS Loc/Hrs:	NA
Attended:	All/All/All
Fuel:	100LL, Jet A
Self Service Fuel:	No
After Hrs Service:	None
FBO(s):	Wipaire, Inc. - 651-451-1205 - bwiplinger@wipaire.com - www.wipaire.com
Ground Transport:	Taxi
Food Service:	None
Dining:	Peking - 1.50 Miles McDonald's - 1.50 Miles Kentucky Fried Chicken - 1.50 Miles
Lodging:	Micro-tel - 651-552-0555 - 3 Miles AmericInn - 800-634-3444 - 3 Miles Country Inn & Suites - 651-450-1100 - 3 Miles
Airport Events:	None Reported
Underwing Camp:	No
Campgrounds:	None Reported
Golf Courses:	Inverwood Golf Course - 651-457-3667 - 3 Miles - Holes: 18
Local Attractions:	None Reported
Comments:	None

WATER ELEV. 687′ (Ø9Y) INVER GROVE HEIGHTS

VICINITY MAP

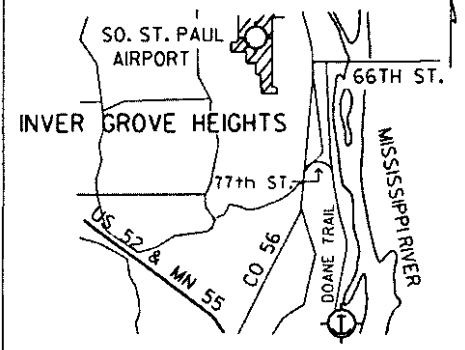

SEC. CH: TWIN CITIES (S)
LAT: 44° 49.0′
LONG: 93° 00.9′
COMM: CTAF: 122.9
MPLS APP: 121.2
RNAV: (FGT 115.7) R027 D13.3
WATERWAY 35 RGT TFC
TPA: 1487′ (800′)

THIS SEPALNE BASE UNDERLIES THE MSP CLASS "B" AIRSPACE

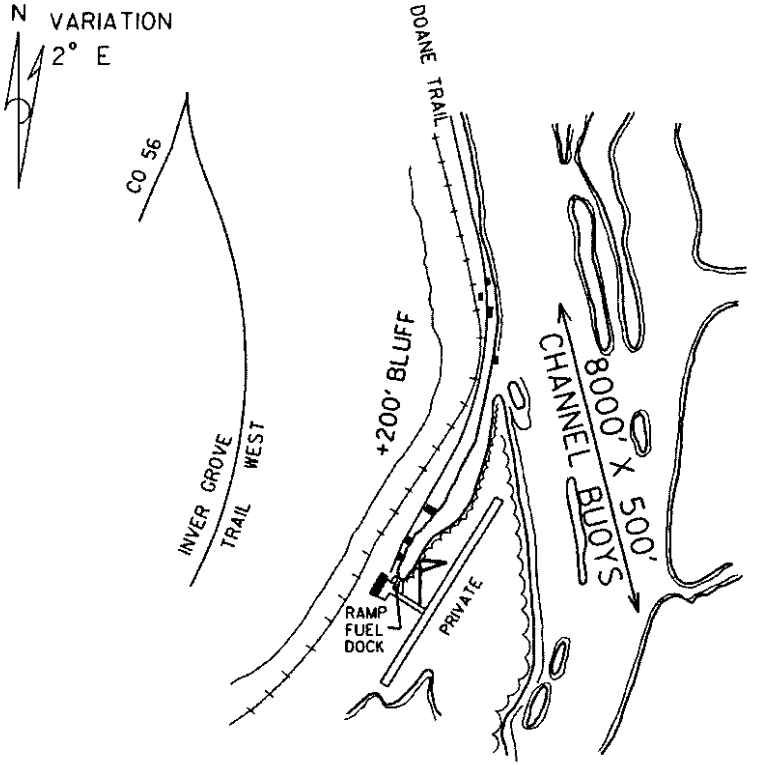

RIGHT TRAFFIC FOR WATERWAY 35

WIPLINE SEAPLANE BASE INVER GROVE HEIGHTS

Lino Lakes - 8Y4

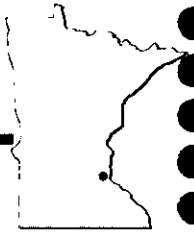

Airport Manager:	Bruce R. Hanson - 651-780-4179
Contact Person:	Bruce R. Hanson - 651-780-4179
Chamber of Com:	None
Aero Cht Coord:	10-I
AWOS/ASOS:	No
MnWAS Loc/Hrs:	Main Office - Same As Attendance Schedule
Attended:	May-Oct/All/Dawn-Dusk
Fuel:	100LL
Self Service Fuel:	No
After Hrs Service:	651-792-4703
FBO(s):	None
Ground Transport:	Yes
Food Service:	None
Dining:	Shirley K - .25 Mile Matthew's Family Restaurant - 1 Mile Ta's - 1 Mile Pizza Hut - 1 Mile Miller's On Main - 2 Miles Burger King - 2 Miles Subway - 2 Miles McDonald's - 2 Miles Dairy Queen - 2 Miles Carol's Calico Kitchen - 2.25 Miles
Lodging:	Mounds View Inn - 5 Miles
Airport Events:	Seaplane Pilots Annual Picnic - August
Underwing Camp:	Yes
Campgrounds:	On Site Rice Creek/Chain Of Lakes Regional Park - 651-426-7564
Golf Courses:	Chomonix - 1 Mile
Local Attractions:	Canoeing Fishing Shoreview Community Center - 5 Miles Public Library - 1 Mile
Comments:	Rice Lake Elementary School is on the south side of the lake. Approach & departures from & to the west contact Anoka Control Tower on 126.05. Make approach & departure over adjoining lakes when possible.

WATER ELEV. 880' (8Y4) LINO LAKES

VICINITY MAP

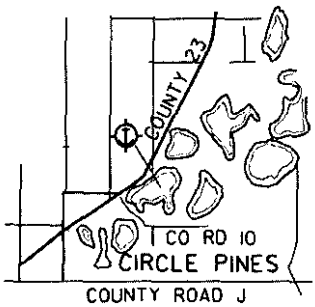

SEC. CH: TWIN CITIES (S)
LAT: 45° 09.0'
LONG: 93° 07.0'
COMM: CTAF: 122.9
RCO FSS: 122.55
MPLS APP: 126.5
RNAV: (GEP 117.3) R085 D10.5
TPA: 1480' (600')

THIS SEAPLANE BASE UNDERLIES THE MPLS CLASS "B" AIRSPACE

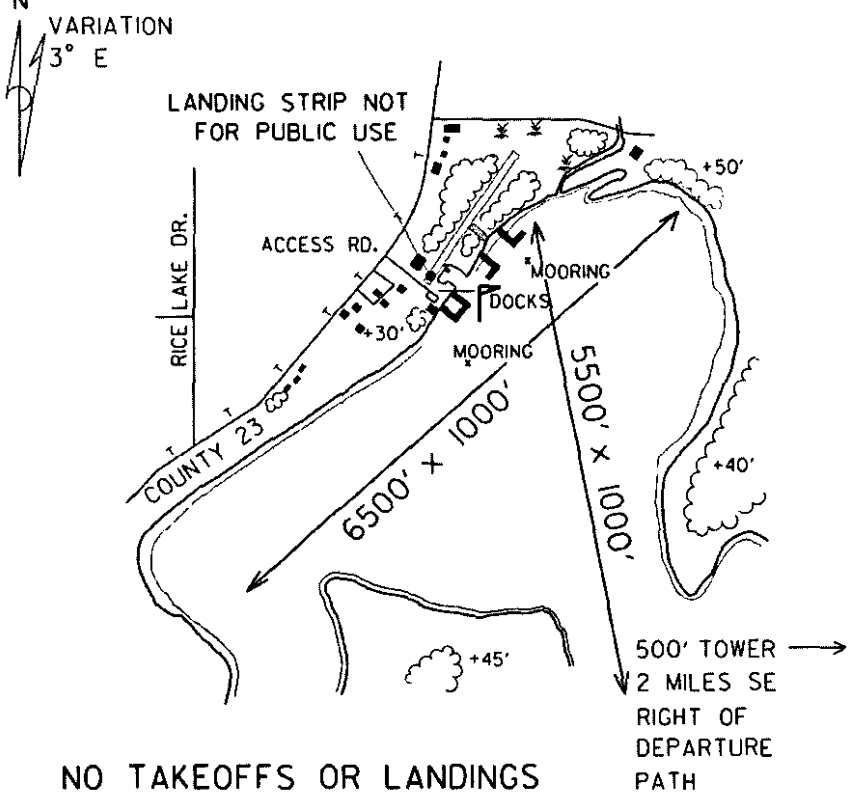

NO TAKEOFFS OR LANDINGS
OVER RESIDENTIAL AREAS

SURFSIDE SEAPLANE BASE
RICE LAKE

LINO LAKES

Maple Lake - MGG

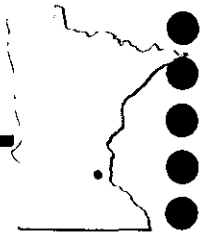

Airport Manager:	Gerald Sawatzke - 320-963-3738
Contact Person:	Gerald Sawatzke - 320-963-3738
Chamber of Com:	None
Aero Cht Coord:	10-H
AWOS/ASOS:	320-963-3300 - VHF 128.325
MnWAS Loc/Hrs:	Wright Aero, Inc. - Same As Attendance Schedule
Attended:	All/All/Daylight
Fuel:	100LL
Self Service Fuel:	No
After Hrs Service:	320-963-5967
FBO(s):	Wright Aero, Inc. - 320-963-5094 - 122.8
Ground Transport:	None
Food Service:	None
Dining:	Maple Lake Cafe - 320-963-3907 - 1.75 Miles Madigan's Pub & Grill, Inc. - 320-963-6660
Lodging:	Country Inn, Buffalo - 800-456-4000 - 8 Miles Super 8 Of Buffalo - 763-682-5930 - 8 Miles
Airport Events:	Fly-In - First Sunday After Labor Day
Underwing Camp:	Yes
Campgrounds:	Schroeder Resort - 6.50 Miles
Golf Courses:	Albion Ridges - 6 Miles Whispering Pines - 8 Miles
Local Attractions:	Resort Area Many Lakes
Comments:	None

WATER ELEV. 1000' (MGG) MAPLE LAKE

VICINITY MAP

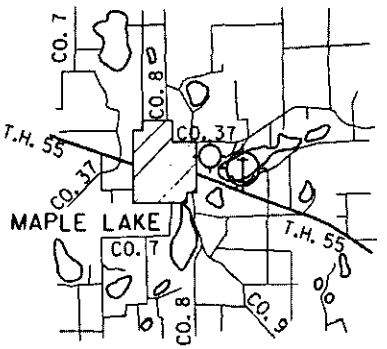

SEC. CH: TWIN CITIES (S)
LAT: 45° 14.2'
LONG: 93° 59.1'
COMM: CTAF: 122.8
AWOS: 128.325 VHF
MPLS APP: 126.5
RNAV: (DWN 109.0) R059 D21.8
ALL WATERWAYS RGT TFC
TPA: 1828' (828')

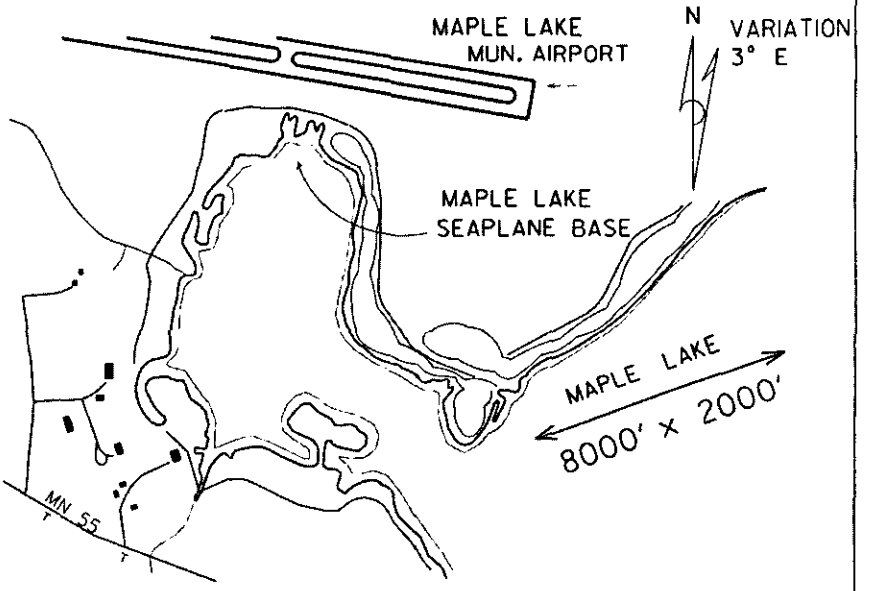

1. NO COMMERCIAL FLIGHTS SHALL BE CONDUCTED FROM THE SEAPLANE BASE ON NATIONAL HOLIDAYS, SUNDAYS OR BETWEEN 7 P.M. AND 8 A.M. ON WEEK DAYS.
2. NO TOUCH AND GO LANDINGS SHALL BE PERMITTED BY AIRCRAFT BASED AT THE SEAPLANE BASE AND NO TRAINING INVOLVING SURFACE MANEUVERS WILL BE PERMITTED.
3. SEAPLANES BASED AT THE SEAPLANE BASE SHALL NOT, WHILE LANDING OR TAKING OFF, FLY OVER BOATS ON MAPLE LAKE.
4. SEAPLANES SHALL NOT FLY OVER THE PUBLIC BEACHES OR PRIVATE HOMES ON MAPLE LAKE AT LOW LEVELS

MAPLE LAKE SEAPLANE BASE MAPLE LAKE

Park Rapids - 4MN6

www.whippoorwillresort.com

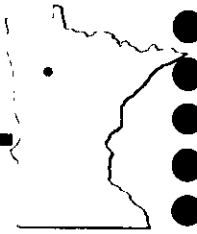

Airport Manager:	Allen Shallbetter - 218-732-4639 - whporwil@wcta.net
Contact Person:	Allen Shallbetter - 800-524-9773 - whporwil@wcta.net
Chamber of Com:	800-247-0054 - www.parkrapids.com
Aero Cht Coord:	7-E
AWOS/ASOS:	No
MnWAS Loc/Hrs:	NA
Attended:	All/All/All
Fuel:	None
Self Service Fuel:	No
After Hrs Service:	218-732-4639
FBO(s):	None
Ground Transport:	None
Food Service:	None
Dining:	Dorset - Restaurant Capital Of The World
Lodging:	Cabins On Site
Airport Events:	None
Underwing Camp:	No
Campgrounds:	On Site
Golf Courses:	Blueberry Pines Golf Club - 218-564-GOLF Headwaters Country Club - 218-732-4832 Eagle View Golf Course - 218-732-7102
Local Attractions:	Itasca State Park - 10 Miles Resorts Animal Parks
Comments:	Great Place To Stay!

WATER ELEV. 1429′ (4MN6) PARK RAPIDS

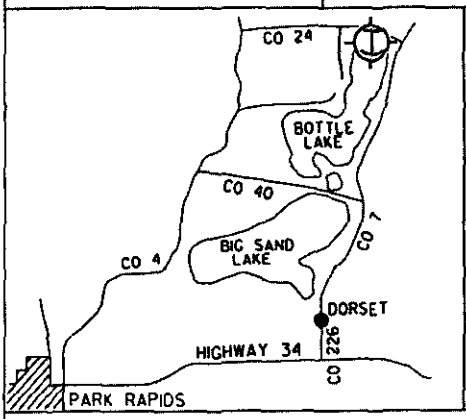

SEC. CH: TWIN CITIES (N)
LAT: 47° 02.5′
LONG: 94° 55.7′
COMM: CTAF: 122.9
RCO FSS: 122.IR 110.6T
RNAV: (110.6 PKD) R027 D10.4
TPA: 2429′ (1000′)

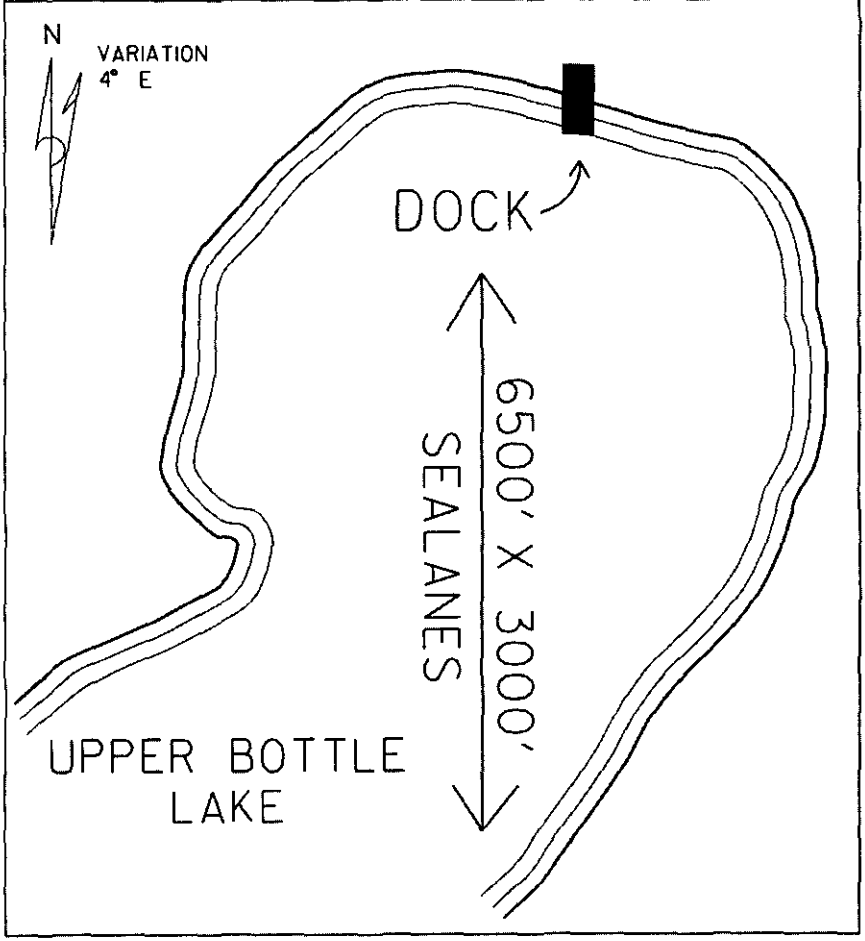

WHIPPOORWILL SEAPLANE BASE PARK RAPIDS

Side Lake

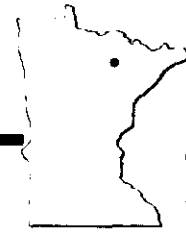

Airport Manager:	Maynard Baratto - 218-263-8541
Contact Person:	Maynard Baratto - 218-263-8541
Chamber of Com:	218-262-3895
Aero Cht Coord:	5-I
AWOS/ASOS:	No
MnWAS Loc/Hrs:	NA
Attended:	Unattended
Fuel:	Mogas
Self Service Fuel:	No
After Hrs Service:	218-263-8541
FBO(s):	None
Ground Transport:	Rides Available
Food Service:	None
Dining:	Riverside Inn - 218-254-2322 - Walking Distance Sturgeon River Landing - 218-254-5846 - Walking Distance Bimbo's Octagon - 218-254-2576 - East Side Of Side Lake
Lodging:	Sturgeon River Landing - 218-254-2576
Airport Events:	None Reported
Underwing Camp:	No
Campgrounds:	Pine Beach Resort - 218-263-8541 - At Seaplane Base CC Campground 717 - 218-254-5301
Golf Courses:	Mesaba Country Club - Hibbing - 20 Miles Municipal Golf Course - Hibbing - 20 Miles Cook - 30 Miles
Local Attractions:	Many Nature Walks Biking Fishing Hunting Iron World - Chisholm - 15 Miles
Comments:	None

WATER ELEV. 1372' ( ) SIDE LAKE

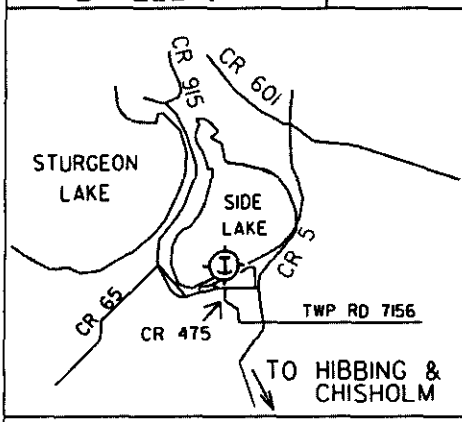

SEC. CH: TWIN CITIES
LAT: 47°40.3'
LONG: 93°01.3'
COMM: CTAF: 122.9
FSS: 122.45
RNAV: (HIB 110.8) R323 D26
TPA: 2172 (800')

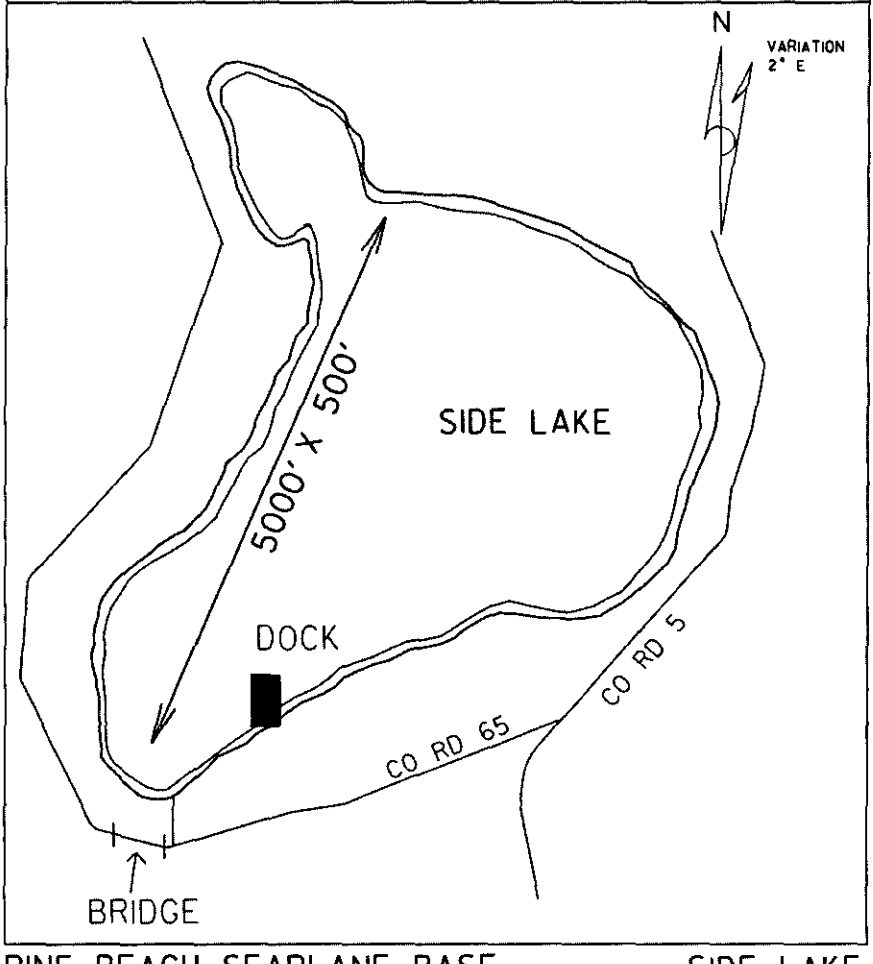

PINE BEACH SEAPLANE BASE SIDE LAKE

Tower - 12D

Airport Manager:	Neil Amos - 218-753-3231 - northernavionics@citlink.net
Contact Person:	Tim Kotzian - 218-753-4070
Chamber of Com:	218-753-2301
Aero Cht Coord:	5-K
AWOS/ASOS:	No
MnWAS Loc/Hrs:	Arrival/Departure Building - 24 Hours
Attended:	All/All/0800-1700
Fuel:	100LL
Self Service Fuel:	Visa, Mastercard
After Hrs Service:	None
FBO(s):	Hietala Aircraft Service, Inc. - 218-753-5080 Van Deusen's Fuel, Inc. - 218-753-2331 Northern Avionics - 218-753-3231
Ground Transport:	Fortune Bay Resort & Casino Courtesy Van - 218-753-6400
Food Service:	None
Dining:	Tower Cafe - 218-753-6045 - 1 Mile Benchwarmers - 218-753-5158 - 1 Mile
Lodging:	Marjo Motel - 218-753-4851 - 1 Mile Tower Hotel - 218-753-2710 - 1 Mile Fortune Bay Resort & Casino - 218-753-6400
Airport Events:	Annual Fly-In
Underwing Camp:	No
Campgrounds:	Hoodoo Point Campground - Adjacent To Airport
Golf Courses:	Fortune Bay Resort & Casino - 218-753-6400
Local Attractions:	Lake Vermilion Hoodoo Point Campground Soudan Underground Mine Fortune Bay Resort & Casino Ironworld
Comments:	Aircraft Maintenance, Sheet Metal & Avionics Available On Field Float Plane Services - In & Out Of Water

VICINITY MAP

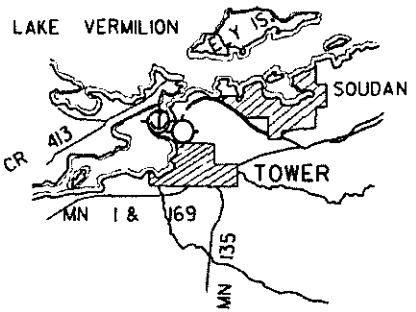

N

SEC. CH: TWIN CITIES (N)
LAT: 47° 49.1'
LONG: 92° 17.5'
COMM: CTAF: 122.9
FSS: 122.45
OR 122IR 109.6T
RNAV: (ELO 109.6) R270 D18.7
TPA: 2160' (791')
RWY 26 RGT TFC

N VARIATION 1° E

XXX = NO LANDING OR TAKEOFF AREA

///= CONGESTED AREA = STEP TAXIING AND LANDING AREA NO TAKE OFFS HEAVY BOAT TRAFFIC

CONGESTED AREA

SOUTHWEST TAKE OFF REQUIRED UNLESS WINDS DO NOT PERMIT

4000'

PUBLIC SEAPLANE BASE WITH DOCK & RAMP

WHISKEY ISLAND

5000'

8

LAKE VERMILION

Waubun - M49

www.jollyfisherman.com

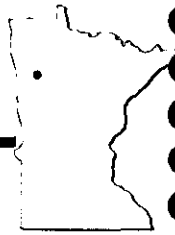

Airport Manager:	Dave Buelow - 218-734-2262 - jolfish@tvutel.com
Contact Person:	Dave Buelow - 218-734-2262 - jolfish@tvutel.com
Chamber of Com:	None
Aero Cht Coord:	6-D
AWOS/ASOS:	No
MnWAS Loc/Hrs:	NA
Attended:	May-Oct/All/Daylight
Fuel:	None
Self Service Fuel:	No
After Hrs Service:	None
FBO(s):	None
Ground Transport:	None
Food Service:	Microwave Food Frozen Pizza
Dining:	10 Miles
Lodging:	15 Cabins At Seaplane Base
Airport Events:	None Reported
Underwing Camp:	No
Campgrounds:	Across The Lake
Golf Courses:	30 Miles
Local Attractions:	Big Elbow Lake
Comments:	Additional Contact Person - Anne Buelow

WATER ELEV. 1499' (M49) WAUBUN

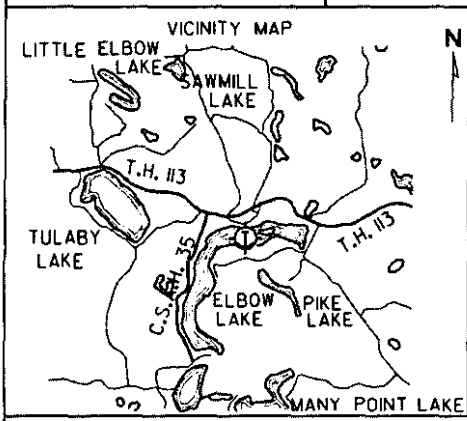

SEC. CH: TWIN CITIES (N)
LAT: 47° 08.6'
LONG: 95° 31.7'
COMM: CTAF: 122.9
FSS: 122.1R 110.6T 122.5
RNAV: (PKD 110.6) R300 D24.3
TPA: 2300' (801')

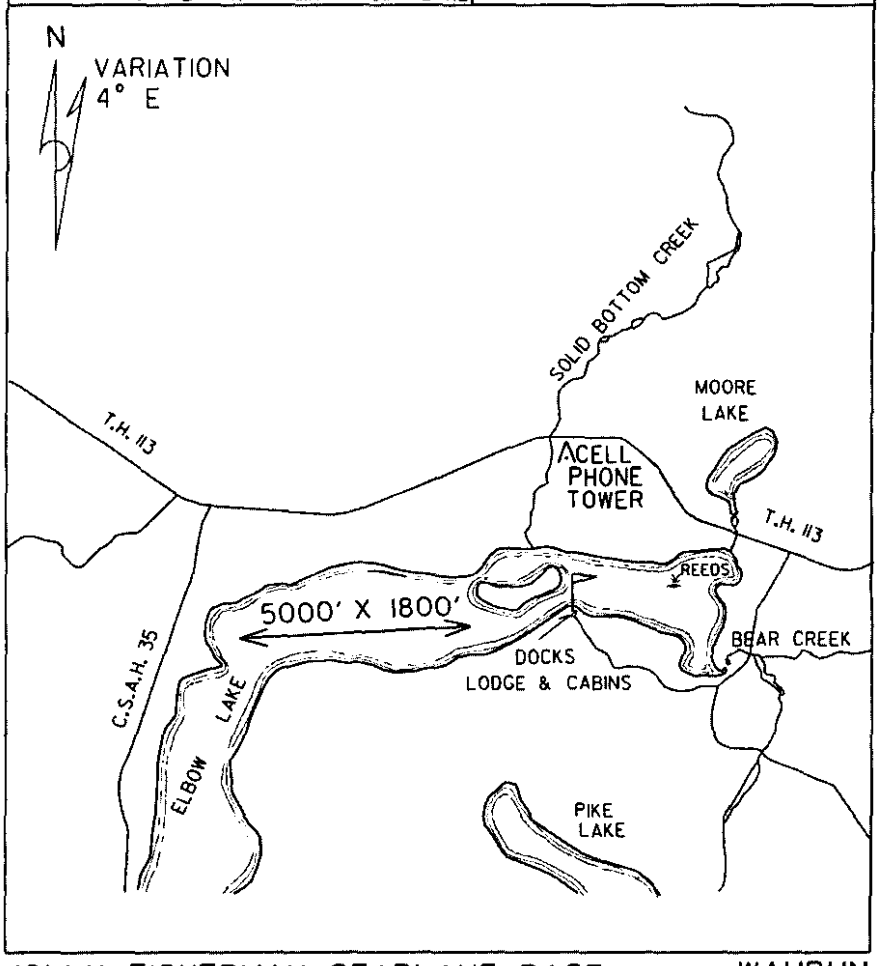

JOLLY FISHERMAN SEAPLANE BASE WAUBUN