

SC-113

APPLICATION FOR CERTIFICATE OF ORGANIZATION OF THE
ROLLINGSTONE, STOCKTON AND GILMORE CREEK SOIL
CONSERVATION DISTRICT

Hon. Mike Holm
Secretary of State
St. Paul, Minnesota

The undersigned supervisors of the Rollingstone, Stockton and
Gilmore Creek Soil Conservation District respectfully represent:

1. That pursuant to the provisions of the Soil Conservation
Districts Law, (Chapter 441, Minnesota Session Laws 1937) a petition
for the creation of the Rollingstone, Stockton and Gilmore Creek Soil
Conservation District was filed with the State Soil Conservation Commit-
tee; that the proceedings specified in the said act were taken pursuant
to the said petition as more fully appears in the statement by the State
Soil Conservation Committee hereto attached and made a part of this ap-
plication; that this application is being filed in order to complete the
organization of the said district as a governmental subdivision and a
public body, corporate and politic, as provided by the said act; and that
the State Soil Conservation Committee has appointed the undersigned as
supervisors of the said Soil Conservation District.

2. That the names and official residences of the undersigned super-
visors are as follows:

<u>Victor Pappenfuss</u>	<u>Route 1, Winona, Minnesota</u>
Name	Address
<u>A. J. Herber</u>	<u>Rollingstone, Minnesota</u>
Name	Address

That certified copies of the appointments of the said supervisors,
evidencing their right to office are submitted herewith.

8493

3. That the supervisors, Victor Pappenfuss and A. J. Herber, have been appointed for the terms of one and two years, respectively, from the dates of their respective appointments.

4. That the name which is proposed for the said district is the Rollingstone, Stockton and Gilmore Creek Soil Conservation District.

5. That the principal office of the supervisors of the said district is located at Winona, Minnesota.

Wherefore, the undersigned supervisors of the said district respectfully request that the Secretary of State make and issue to the undersigned supervisors a certificate of the due organization of the said Rollingstone, Stockton and Gilmore Creek Soil Conservation District.

Victor Pappenfuss
A. J. Herber

STATE OF MINNESOTA)
COUNTY OF WINONA) SS:

Victor Pappenfuss and A. J. Herber, whose names are subscribed to the foregoing application, being first duly sworn, state that the matters and things therein contained are true and correct.

Victor Pappenfuss
A. J. Herber

Subscribed and sworn to before me this 14th day of January

19 39

Cecil K. Baldwin
(Title)

8493

STATE OF MINNESOTA
DEPARTMENT OF STATE

FILED

JAN 18 1939

Wm. H. Johnson
Secretary of State.

SC-104

OFFICE OF THE STATE SOIL CONSERVATION COMMITTEE

St. Paul, Minnesota

CERTIFICATE OF APPOINTMENT

KNOW ALL MEN BY THESE PRESENTS:

That at a meeting of the State Soil Conservation Committee, held on the 9th day of January, 1939, at the office of the said Committee at St. Paul, Minnesota, Victor Papenfuss, of the County of Winona, was duly appointed a Supervisor of the Rollingstone, Stockton and Gilmore Creek Soil Conservation District for the term of one year from the 9th day of January, 1939; that thereafter on the 14th day of January, 1939, the said Victor Papenfuss entered upon the discharge of his duties as Supervisor of the said district by taking the prescribed oath of office, and that the said Victor Papenfuss is a duly qualified Supervisor of the said Rollingstone, Stockton and Gilmore Creek Soil Conservation District.

IN TESTIMONY WHEREOF, I have hereunto set my hand this 14th day of January, 1939.

M. A. Thorpe
Secretary of the State Soil
Conservation Committee.

8493
STATE OF MINNESOTA
DEPARTMENT OF STATE
FILED
JAN 18 1939

W. H. Johnson
Secretary of State.

SC-1014

OFFICE OF THE STATE SOIL CONSERVATION COMMITTEE

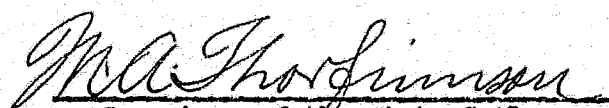
St. Paul, Minnesota

CERTIFICATE OF APPOINTMENT

KNOW ALL MEN BY THESE PRESENTS:

That at a meeting of the State Soil Conservation Committee, held on the 9th day of January, 1939, at the office of the said Committee at St. Paul, Minnesota, A. J. Herber, of the County of Winona, was duly appointed a Supervisor of the Rollingstone, Stockton and Gilmore Creek Soil Conservation District for the term of two years from the 9th day of January, 1939; that thereafter on the 14th day of January, 1939, the said A. J. Herber entered upon the discharge of his duties as Supervisor of the said district by taking the prescribed oath of office, and that the said A. J. Herber is a duly qualified Supervisor of the said Rollingstone, Stockton and Gilmore Creek Soil Conservation District.

IN TESTIMONY WHEREOF, I have hereunto set my hand this 14th day of January, 1939.


Secretary of the State Soil
Conservation Committee.

8493
STATE OF MINNESOTA
DEPARTMENT OF STATE
FILED
JAN 18 1939

W. H. Johnson
Secretary of State.

SC-115

OFFICE OF THE STATE SOIL CONSERVATION COMMITTEE

St. Paul, Minnesota

IN THE MATTER OF THE ORGANIZATION)	
OF THE ROLLINGSTONE, STOCKTON AND)	Statement by the State
GILMORE CREEK SOIL CONSERVATION)	Soil Conservation
DISTRICT)	Committee

TO ALL TO WHOM THESE PRESENTS SHALL COME, GREETINGS:

Be it known that on the 18th day of July, 1938, a petition for the organization of the Rollingstone, Stockton and Gilmore Creek Soil Conservation District, signed by more than 25 land occupiers was duly filed in the Office of the State Soil Conservation Committee;

That on the 12th day of September, 1938, at Rollingstone, public hearing was held after due notice of the said hearing had been given as required by law;

That on the 21st day of September, 1938, the State Soil Conservation Committee did duly determine that there is need in the interest of the public health, safety and welfare, for a soil conservation district to function in the proposed territory and did define the boundaries thereof;

That thereafter due notice was given of a referendum to be held within the territory so defined by the Committee on the question of the creation of the said district;

That the said referendum was held within the said defined boundaries on the 30th day of December, 1938;

That the result of the said referendum showed that a majority of the

votes cast in the said referendum were in favor of the creation of the said district;

That thereafter on the 9th day of January, 1939, the State Soil Conservation Committee did duly determine that the operation of the said district is administratively practicable and feasible;

That the boundaries of the said district were defined by the State Soil Conservation Committee as follows:

The boundaries of the said district shall, in general, be the boundary formed by the lines of ownership which are dissected by the watershed line of the lands in a part of the Minneiska and Watopia Townships in Wabasha County, State of Minnesota, and a part or all of the following townships in the County of Winona, State of Minnesota: Mt. Vernon, Rollingstone, Norton, Hillsdale, Utica, Warren, Wilson and Winona, draining into the Gilmore Creek, Rollingstone Creek and the various tributaries thereof, and Trout Creek a tributary of Whitewater River, Wabasha County, State of Minnesota, and in addition the said district shall, in general, include those lands westerly of State Trunk Highway 61 directly tributary to the Mississippi River between the limits of the City of Winona, State of Minnesota, and the outlet of said Whitewater River, Wabasha County, State of Minnesota.

In Township 109 North, Range 9 and 10 West, known as Minneiska and Watopia Townships, respectively, in the County of Wabasha, State of Minnesota, all of those lands lying between the South boundary line of said townships and following described lines: beginning at point of intersection of State Trunk Highway #61 with the South boundary line of said Minneiska Township; thence northerly and westerly along said State Trunk Highway #61 to its point of intersection with the center line of the main channel of the Whitewater River in the County of Wabasha and State of Minnesota; thence westerly and southerly along the center line of the main channel of said Whitewater River to a point of intersection formed by the projection of the westerly boundary line of Mt. Vernon Township in the County of Winona and State of Minnesota, which line is projected northerly to said point of intersection; thence southerly along said projected line to the southerly boundary of said Watopia Township in the County of Wabasha, State of Minnesota.

In Township 108 North, Range 9 West, known as Mt. Vernon township in the County of Winona, State of Minnesota, all of Sections 3 to 11, both inclusive, and all of Sections: 13 to 36, both inclusive, and such part of Sections: 1, 2 and 12 as lie southerly and westerly of State Trunk Highway #61 in said County of Winona, State of Minnesota.

In Township 107 North, Range 9 West, known as Norton Township in the County of Winona, State of Minnesota, all of the following described Sections: 1, 2, 3, 4, 9 to 16 both inclusive, 20 to 28 both inclusive, 34, 35 and 36; also in Section 5, the NE $\frac{1}{4}$ and the E $\frac{3}{4}$ of the SE $\frac{1}{4}$ thereof,

also in Section 8, all of the SE $\frac{1}{4}$ thereof; also all of Section 17, except the W $\frac{1}{2}$ of the SW $\frac{1}{4}$ of the NW $\frac{1}{4}$, and also excepting the W $\frac{1}{2}$ of the NW $\frac{1}{4}$ of the SW $\frac{1}{4}$ thereof, a portion of which exception is platted and on record in the Register of Deeds office in the County of Winona, State of Minnesota; also in Section 18, the SE $\frac{1}{4}$ and the E $\frac{1}{2}$ of the SW $\frac{1}{4}$ excepting the E 41 rods of the NE $\frac{1}{4}$ of the SE $\frac{1}{4}$ of said section; also in Section 29 all of the NE $\frac{1}{4}$ thereof; also in Section 33, the E $\frac{1}{2}$ thereof and that part of the NW $\frac{1}{4}$ lying East of the Chicago Great Western Railroad right-of-way in said Section.

In Township 106 North, Range 9 West, known as Utica Township in the County of Winona, State of Minnesota, all following described Sections: 1, 2, 3 and 12; also in Section 4, all of the E $\frac{1}{2}$ thereof, excepting the SW $\frac{1}{4}$ of the SE $\frac{1}{4}$ of said section; also in Section 11, all of the NE $\frac{1}{4}$, the N $\frac{1}{2}$ of the NW $\frac{1}{4}$ and the E $\frac{1}{2}$ of the SE $\frac{1}{4}$ thereof, also all of Section 13, except the Sunnyside Addition plat in the N $\frac{1}{2}$ of the SW $\frac{1}{4}$ of said Section; said plat is on record in the Register of Deeds office in the County of Winona, State of Minnesota, and also except the South 16 rods of the West 15 rods of the SW $\frac{1}{4}$ of the NW $\frac{1}{4}$ of said Section 13; also in Section 24, all of the N $\frac{1}{2}$ thereof.

In Township 106 North, Range 8 West, known as Warren Township, County of Winona, State of Minnesota, all of the following described Sections: 1 to 18 both inclusive, also Sections 22, 23, 24, 26 and 27; also the N $\frac{1}{2}$ of Sections 19, 20 and 34; also all of Section 21, except the S $\frac{1}{2}$ of the SW $\frac{1}{4}$ thereof, also in Section 28, the E $\frac{1}{2}$ and the NE $\frac{1}{4}$ of the SW $\frac{1}{4}$ thereof, also in Section 33, the NE $\frac{1}{4}$ thereof, except the South 20 rods of the West 16 rods of the NE $\frac{1}{4}$ thereof; also in Section 35, all that part of the N $\frac{1}{2}$ which lies North of State Aid Road #2; also all of Section 25, except the SE $\frac{1}{4}$ thereof, also in Section 36, all of the NE $\frac{1}{4}$ thereof excepting that portion of the SW $\frac{1}{4}$ of the NW $\frac{1}{4}$ lying southerly of State Trunk Highway #43.

In Township 107 North, Range 8 West, known as Hillsdale Township in the County of Winona, State of Minnesota, all of Sections 19 to 36, both inclusive.

In Township 108 North, Range 8 West, known as Rollingstone Township in the County of Winona, State of Minnesota, all of the following described Sections: 19, 29, 30, 31, 32, and 33, and such parts of Sections 7, 17, 18, 20, 21, 27, 28, 34 and 35 as lie westerly of State Trunk Highway #61, and in Township 107 North, Range 8 West, known as Rollingstone Township, said county and state, the following described Sections: 3 to 10, both inclusive, 14 to 18 both inclusive, and such parts of Sections 2, 11 and 12 as lie westerly of State Trunk Highway #61, and the W $\frac{1}{2}$ of Section 13, and such part of said Section 13 as lies southerly and westerly of the abandoned Chicago, Great Western Railroad right-of-way in the E $\frac{1}{2}$ of said Section 13.

In Township 107 North, Range 7 West, known as Winona Township; all of Sections 30 and 31; also in Section 19, all of the N $\frac{1}{2}$ thereof lying westerly of the center line of the Chicago-Great Western Railroad and the northeasterly and southwesterly township road in the NE $\frac{1}{4}$ of said section; also in Section 19, all of the S $\frac{1}{2}$ thereof lying westerly and southerly of a township road in SE $\frac{1}{4}$ thereof, said township road known as the Goodview Road; also in Section 20, all that part of the SW $\frac{1}{4}$ lying westerly of a township road therein, said township road known as Goodview Road; also all


of Section 29, excepting the NE $\frac{1}{4}$ thereof, also in Section 32, all of the NW $\frac{1}{2}$ and the W $\frac{1}{2}$ of the SW $\frac{1}{4}$ thereof.

In Township 106 North, Range 7 West, known as Wilson Township in the County of Winona, State of Minnesota, all of the following described Sections: 6, 7, 18 and 19, also in Section 5, the W $\frac{1}{2}$ of the NW $\frac{1}{4}$, and all that part in the S $\frac{1}{2}$ of said Section 5 lying West of the North and South County Aid Road #7 in the SE $\frac{1}{4}$ of said Section 5; also in Section 8, the W $\frac{1}{2}$ of the NW $\frac{1}{4}$ thereof, also in Section 17, the W $\frac{1}{2}$ of the W $\frac{1}{2}$ thereof; also in Section 20, the W $\frac{1}{2}$ of the NW $\frac{1}{4}$ and the SW $\frac{1}{4}$, and SW $\frac{1}{4}$ of SE $\frac{1}{4}$ thereof. Also in Section 29, all that part of the E $\frac{1}{2}$ of the NW $\frac{1}{4}$ as lies North of State Trunk Highway #43. Also in Section 30 the N $\frac{1}{2}$ and NE $\frac{1}{4}$ of SE $\frac{1}{4}$ and that portion of the W $\frac{1}{2}$ of SE $\frac{1}{4}$ as lies north of State Trunk Highway #43.

The said district shall in addition thereof, include all of the land between a line drawn 100 feet away from and parallel to the top of either stream bank of the Rollingstone Creek in Rollingstone Township in Winona County, State of Minnesota, between the limits of State Trunk Highway #61 and where said Rollingstone Creek discharges into a slough of the Mississippi River located in the E $\frac{1}{2}$ of Section 1, Township 107 North, Range 8 West.

There shall be further excepted from the description of the lands above all that part or parcels of land intended or used for school purposes, religious purposes, burial purposes and all unplatted or platted lands lying within unincorporated villages and used solely for habitation purposes, and those lands lying within incorporate villages or cities excepting as may apply to the unplatted portion of the Village of Altura in the County of Winona, State of Minnesota.

IN WITNESS WHEREOF the State Soil Conservation Committee has caused these presents to be executed by its secretary this 12th day of January, 1939.


Secretary, State Soil Conservation
Committee

8493


STATE OF MINNESOTA
DEPARTMENT OF STATE

FILED

JAN 18 1939

Wm. H. H. H.
Secretary of State.

United States of America




CERTIFICATE OF DUE ORGANIZATION OF THE ROLLINGSTONE,
STOCKTON AND GILMORE CREEK SOIL CONSERVATION DISTRICT.

To All To Whom These Presents Shall Come, GREETING:

WHEREAS, VICTOR FARDENBURG, whose address is Route 1,
Winona, Minnesota, and A. J. HERDER, whose address is
Rollingstone, Minnesota, the duly appointed supervisors of
the Rollingstone, Stockton and Gilmore Creek Soil Conserva-
tion District, acting pursuant to the Minnesota Soil Conser-
vation Districts Law, Chapter 441 of the Laws of Minnesota
for 1937, approved April 26, 1937, have filed in this office
an application, subscribed and sworn to by each of them
before an officer authorized by law to take and certify oaths,
setting forth: (1) That a petition for the creation of the
district was filed with the State Soil Conservation Committee,
pursuant to the provisions of the State Soil Conservation
Districts Law, and the proceedings specified in said act were
taken pursuant to such petition, that the said application
was filed in order to complete the organization of the district
as a governmental subdivision and a public body, corporate
and politic, and that the State Committee has appointed them
supervisors; (2) the name and official residence of the
district supervisors, together with a certified copy of the
appointments evidencing their right to office; (3) their term
of office; (4) the name which is proposed for the district;

United States of America.




AND (C) THE LOCATION OF THE PRINCIPAL OFFICE OF THE SUPERVISORS OF THE DISTRICT; AND

WHEREAS, A STATEMENT BY THE STATE CONSERVATION COMMITTEE, ACCOMPANYING THE ABOVE MENTIONED APPLICATION, HAS BEEN FILED IN THIS OFFICE, SETTING FORTH THAT A PETITION FOR THE CREATION OF THE ROLLINGSTONE, STOCKTON AND GILMORE CREEK SOIL CONSERVATION DISTRICT WAS FILED WITH THE STATE SOIL CONSERVATION COMMITTEE; THAT, AFTER DUE NOTICE, A HEARING WAS HELD, AND THE COMMITTEE DULY DETERMINED THAT THERE IS NEED, IN THE INTEREST OF THE PUBLIC HEALTH, SAFETY, AND WELFARE, FOR A SOIL CONSERVATION DISTRICT TO FUNCTION IN THE PROPOSED TERRITORY, AND THAT THE COMMITTEE DEFINED THE BOUNDARIES THEREOF; THAT THEN, AFTER DUE NOTICE, A REFERENDUM WAS HELD ON THE QUESTION OF THE CREATION OF SAID DISTRICT, AND THE RESULTS OF SAID REFERENDUM SHOWED A MAJORITY OF THE VOTES CAST TO BE IN FAVOR OF SAID DISTRICT; AND THAT THEREAFTER THE COMMITTEE DID DULY DETERMINE THAT THE OPERATION OF THE PROPOSED DISTRICT IS ADMINISTRATIVELY PRACTICABLE AND FEASIBLE. SAID STATEMENT ALSO SET FORTH THE BOUNDARIES OF THE DISTRICT AS DEFINED BY THE STATE COMMITTEE.


NOW, THEREFORE, I, MRS HOLM, SECRETARY OF STATE OF THE STATE OF MINNESOTA, BY VIRTUE OF THE AUTHORITY VESTED IN ME BY LAW, DO HEREBY FIND, AFTER EXAMINATION OF THE APPLICATION AND STATEMENT REFERRED TO ABOVE THAT THE NAME PROPOSED FOR

United States of America.



SAID DISTRICT IS NOT IDENTICAL WITH THAT OF ANY OTHER SOIL
CONSERVATION DISTRICT OF THIS STATE OR SO NEARLY SIMILAR AS
TO LEAD TO CONFUSION OR UNCERTAINTY; AND

I DO HEREBY CERTIFY THAT THE ROLLINGSTONE, STOCKTON AND
GILMORE CREEK SOIL CONSERVATION DISTRICT HAS BEEN DULY OR-
GANIZED AND CONSTITUTES A GOVERNMENTAL SUBDIVISION OF THIS
STATE AND A PUBLIC BODY, CORPORATE AND POLITICAL, VESTED WITH
ALL OF THE POWERS CONFERRED UPON SUCH DISTRICTS BY LAW.



IN TESTIMONY WHEREOF, I HEREBY
SET MY HAND AND AFFIX THE GREAT
SEAL OF THE STATE OF MINNESOTA,
AT THE CAPITOL IN ST. PAUL, THIS
EIGHTEENTH DAY OF JANUARY, IN
THE YEAR OF OUR LORD, ONE THOUSAND
NINE HUNDRED AND THIRTY-NINE.

Mike H. Allen

SECRETARY OF STATE


RESOLUTION

WHEREAS, the Rollingsstone, Stockton and Gilmore Creek Soil Conservation District supervisors, on December 22, 1947, passed a resolution approving the transfer of all that portion of the Rollingsstone, Stockton and Gilmore Creek Soil Conservation District lying within Wabasha County to the South Wabasha Soil Conservation District, and


WHEREAS, the South Wabasha Soil Conservation District supervisors, on January 8, 1948, passed a resolution favoring the annexation of the portion of the Rollingsstone, Stockton and Gilmore Creek Soil Conservation District lying within Wabasha County.

NOW, THEREFORE, pursuant to the power and authority vested in this committee by law, be it resolved that the portion of the Rollingsstone, Stockton and Gilmore Creek Soil Conservation District lying within the boundaries of Wabasha County be detached from the said Rollingsstone, Stockton and Gilmore Creek Soil Conservation District and annexed to the South Wabasha Soil Conservation District.


January 28, 1948

 , Chairman
State Soil Conservation Committee

January 28, 1948

 , Exec. Secretary
State Soil Conservation Committee

STATE OF MINNESOTA
DEPARTMENT OF STATE
FILED
FEB 18 1948


Secretary of State.

RESOLUTION

BE IT RESOLVED by the Rollingstone, Stockton and Gilmore Creek
Soil Conservation District that the following described lands, to-wit:

All of that portion of the Rollingstone, Stockton and
Gilmore Creek Soil Conservation District which lies in
Wabasha County heretofore constituting and being a part
of the Rollingstone, Stockton and Gilmore Creek Soil
Conservation District

be and the same are hereby detached from said Rollingstone, Stockton and
Gilmore Creek Soil Conservation District and transferred and annexed to and
made a part of the South Wabasha Soil Conservation District.

The foregoing resolution was unanimously adopted by the Rollingstone,
Stockton and Gilmore Creek Soil Conservation District on the 22 day of
Dec., 1947.

John D. Berglen
Secretary
Rollingstone, Stockton and Gilmore
Creek Soil Conservation District

BE IT RESOLVED by the South Wabasha Soil Conservation District
that the detachment and annexation of the land described in the foregoing
resolution adopted by the Rollingstone, Stockton and Gilmore Creek Soil
Conservation District on the 22 day of December, 1947, be and the
same is hereby approved.

The foregoing resolution was unanimously adopted by the South
Wabasha Soil Conservation District on the 8 day of Jan, 1948

STATE OF MINNESOTA
DEPARTMENT OF STATE
FILED
FEB 18 1948

W. H. H. H. H.
Secretary of State

Howard H. Bigelow
Secretary
South Wabasha Soil Conservation
District

OFFICE OF THE STATE SOIL CONSERVATION COMMITTEE

ST. PAUL, MINNESOTA

IN THE MATTER OF THE TRANSFER OF)	Statement by the State
TERRITORY FROM THE ROLLINGSTONE, STOCKTON)	Soil Conservation Committee
AND GILMORE CREEK DISTRICT TO THE SOUTH)	
WABASHA DISTRICT)	

TO ALL TO WHOM THESE PRESENTS SHALL COME, GREETINGS:

Be it known that on the 22d day of December, 1947, there was passed by the governing body of the Rollingstone, Stockton and Gilmore Creek Soil Conservation District a resolution approving transfer to the South Wabasha Soil Conservation District of all that portion of the Rollingstone, Stockton and Gilmore Creek Soil Conservation District which lies in Wabasha County;

That thereafter on the 8th day of January, 1948, the governing body of the South Wabasha Soil Conservation District adopted a resolution approving the inclusion of all that portion of the Rollingstone, Stockton and Gilmore Creek Soil Conservation District which lies in Wabasha County;

That on the 28th day of January, 1948, the State Soil Conservation Committee, by resolution, approved the separation of all that portion of the Rollingstone, Stockton and Gilmore Creek Soil Conservation District lying within the boundaries of Wabasha County from the Rollingstone, Stockton and Gilmore Creek Soil Conservation District and the annexation of same to the South Wabasha Soil Conservation District.

IN WITNESS WHEREOF, the State Soil Conservation Committee has caused these presents to be executed by its secretary, under the seal of the Committee, this 6th day of February, 1948.

STATE OF MINNESOTA
DEPARTMENT OF STATE
FILED
FEB 18 1948

Arthur J. Weber
Secretary of State

W. A. Hoffmann
Secretary, State Soil Conservation
Committee

100-11

OFFICE OF THE STATE SOIL CONSERVATION COMMITTEE

ST. PAUL, MINNESOTA

CERTIFICATE OF APPOINTMENT

KNOW ALL MEN BY THESE PRESENTS:

That at a meeting of the State Soil Conservation Committee, held on the 20th day of February, 1947, at the office of the said Committee at St. Paul, Minnesota, Alvin J. Herber, of the County of Winona, was duly appointed a Supervisor of the Rollingsstone-Stockton and Gilmore Creek Soil Conservation District for the term of three years from the 1st day of March, 1947; that thereafter on the 14th day of April, 1947, the said Alvin J. Herber entered upon the discharge of his duties as Supervisor of the said district by taking the prescribed oath of office and that the said Alvin J. Herber is a duly qualified Supervisor of the Rollingsstone-Stockton and Gilmore Creek Soil Conservation District.

IN TESTIMONY WHEREOF, I have hereunto set my hand and affixed the official seal of the State Soil Conservation Committee this 1st day of May, 1947.

STATE OF MINNESOTA
DEPARTMENT OF STATE
FILED
FEB 18 1948

Wm. J. Soler
Secretary of State

Wm. J. Thorpe
Secretary of the
State Soil Conservation Committee

8 6 11 14

OFFICE OF THE STATE SOIL CONSERVATION COMMITTEE

ST. PAUL, MINNESOTA

CERTIFICATE OF APPOINTMENT

KNOW ALL MEN BY THESE PRESENTS:

That at a meeting of the State Soil Conservation Committee, held on the 8th day of February, 1946, at the office of the said Committee at St. Paul, Minn., Joseph Ries, of the County of Winona, was duly appointed a Supervisor of the Rollingsdene-Stockton & Gilmore Creek Soil Conservation District for the term of three years from the 1st day of March, 1946; that thereafter on the 21st day of March, 1946, the said Joseph Ries entered upon the discharge of his duties as Supervisor of the said district by taking the prescribed oath of office, and that the said Joseph Ries is a duly qualified Supervisor of the said Rollingsdene-Stockton & Gilmore Creek Soil Conservation District.

IN TESTIMONY WHEREOF, I have hereunto set my hand and affixed the official seal of the State Soil Conservation Committee this 9th day of May, 1946.

W. A. Thompson
Secretary of the State Soil
Conservation Committee

STATE OF MINNESOTA
DEPARTMENT OF STATE
RECEIVED
FEB 18 1946

6 C 11 24

STATE SOIL CONSERVATION COMMITTEE OF MINNESOTA

OFFICE OF STATE SOIL CONSERVATION COMMITTEE

St. Paul, Minnesota

CERTIFICATE OF ELECTION OF SUPERVISORS

KNOW ALL MEN BY THESE PRESENTS:

That at an election held on the 11th day of March, 1947, within the Rollingsstone, Stockton and Gilmore Creek Soil Conservation District, Bernard Wacholts, of Winona, Minnesota, was duly elected supervisor of the said soil conservation district for the term of three years from the date of the election; that thereafter the said supervisor entered upon the discharge of his duties as supervisor of the said district by taking the prescribed oath of office, and that the said supervisor is a duly qualified supervisor of the said Rollingsstone, Stockton and Gilmore Creek Soil Conservation District.

IN TESTIMONY WHEREOF, I have hereunto set my hand and executed this certificate as Secretary of the State Soil Conservation Committee this 30th day of June, 1947.

W. A. Thompson
Secretary, State Soil Conservation
Committee

STATE OF MINNESOTA
DEPARTMENT OF STATE
FILED
FEB 18 1948

5 6 1 34

STATE SOIL CONSERVATION COMMITTEE OF MINNESOTA
OFFICE OF STATE SOIL CONSERVATION COMMITTEE
ST. PAUL, MINNESOTA

CERTIFICATE OF ELECTION OF SUPERVISORS

KNOW ALL MEN BY THESE PRESENTS:

That at an election held on the 12th day of March, 1946, within the
Rollingstone-Stockton-Gilmore Creek Soil Conservation District, John D. Bergler,
of Winona, Minnesota, was duly elected Supervisor of the said soil conservation
district for the term of three years from the date of the election; that
thereafter the said supervisor entered upon the discharge of his duties as
supervisor of the said district by taking the prescribed oath of office, and
that the said supervisor is a duly qualified supervisor of the said Rollingstone-
Stockton-Gilmore Creek Soil Conservation District.

IN TESTIMONY WHEREOF, I have hereunto set my hand and executed this
certificate as Secretary of the State Soil Conservation Committee this 10th
day of July, 1946.

W. A. Thompson
Secretary of the
State Soil Conservation Committee

STATE OF MINNESOTA
DEPARTMENT OF STATE
FILED
FEB 18 1948
W. A. Thompson
Secretary of State

S C N 14

OFFICE OF THE STATE SOIL CONSERVATION COMMITTEE
ST. PAUL, MINNESOTA

CERTIFICATE OF ELECTION OF SUPERVISORS

KNOW ALL MEN BY THESE PRESENTS:

That at an election held on the 13 day of March, 1945, within the Rollingsstone-Stockton & Gilmore Creek Soil Conservation District, John Bergler of Winona, Bernard Wacholz of Winona and Edwin Schell of Minneiska were duly elected Supervisors of the said soil conservation district, for the terms of one, two and three years respectively from the date of the election; that thereafter the said supervisors entered upon the discharge of their duties as supervisors of the said district by taking the prescribed oath of office, and that the said supervisors are duly qualified supervisors of the said Rollingsstone-Stockton & Gilmore Creek Soil Conservation District.

IN TESTIMONY WHEREOF, I have hereunto set my hand and affixed the official seal of the State Soil Conservation Committee this 16 day of July, 1945.

Ma. Thor Jensen
Secretary of the State Soil
Conservation Committee

STATE OF MINNESOTA
DEPARTMENT OF STATE
FILED
FEB 18 1948
Min. H. H. H.
Secretary of State

CERTIFICATE OF SEPARATION

To All To Whom These Presents Shall Come, Greeting:

WHEREAS, A CERTIFICATE OF DUE ORGANIZATION OF THE ROLLINGSTONE, STOCKTON AND GILMORE CREEK SOIL CONSERVATION DISTRICT AS A GOVERNMENTAL SUBDIVISION OF THIS STATE AND A PUBLIC BODY CORPORATE AND POLITICAL WAS ISSUED BY THIS OFFICE ON THE 18TH DAY OF JANUARY, 1939; AND

WHEREAS, THE DISCREET GOVERNING BODY, ON DECEMBER 22, 1947, APPROVED THE DETACHMENT OF ALL THAT PORTION OF THE ROLLINGSTONE, STOCKTON AND GILMORE CREEK SOIL CONSERVATION DISTRICT LYING WITHIN WABASHA COUNTY, AND ANNEXATION OF SAME TO THE SOUTH WABASHA SOIL CONSERVATION DISTRICT; AND


WHEREAS, THE SOUTH WABASHA SOIL CONSERVATION DISTRICT GOVERNING BODY, ON JANUARY 6, 1948, BY RESOLUTION APPROVED SUCH ANNEXATION; AND

WHEREAS, THE STATE SOIL CONSERVATION COMMITTEE, ON JANUARY 20, 1948, PURSUANT TO POWER AND AUTHORITY VESTED IN THIS COMMITTEE BY LAW, BY RESOLUTION DETACHED THE ABOVE DESCRIBED AREA FROM THE ROLLINGSTONE, STOCKTON AND GILMORE CREEK SOIL CONSERVATION DISTRICT AND ANNEXED THE SAME TO THE SOUTH WABASHA SOIL CONSERVATION DISTRICT; AND

WHEREAS, COPIES OF SAID RESOLUTIONS AND STATEMENT HAVE BEEN MADE AND FILED IN THIS OFFICE AS REQUIRED BY LAW.

NOW, THEREFORE, IT IS HEREBY CERTIFIED THAT THE TERRITORY DESCRIBED IN SAID STATEMENT HAS BEEN DULY SEPARATED FROM THE ROLLINGSTONE, STOCKTON AND GILMORE CREEK SOIL CONSERVATION DISTRICT.

IN TESTIMONY WHEREOF, I HEREBY SET MY HAND AND AFFIX THE GREAT SEAL OF THE STATE OF MINNESOTA, AT THE CAPITOL IN ST. PAUL, THIS EIGHTEENTH DAY OF FEBRUARY, IN THE YEAR OF OUR LORD, ONE THOUSAND NINE HUNDRED AND FORTY-EIGHT.



SECRETARY OF STATE.

8493

8493

STATE OF MINNESOTA
DEPARTMENT OF STATE

FILED

FEB 20 1948

Walter Nelson
Secretary of State.