

APPLICATION FOR CERTIFICATE OF ORGANIZATION OF
BURNS--HOMER--PLEASANT SOIL CONSERVATION DISTRICT

Hon. Mike Holm,
Secretary of State,
St. Paul, Minnesota.

The undersigned supervisors of the Burns-Homer-Pleasant Soil
Conservation District respectfully represent:

1. That pursuant to the provisions of the Soil Conservation
Districts Law, (Chapter 441--S.F. No. 1117) a petition for the
creation of the Burns-Homer-Pleasant Soil Conservation District was
filed with the State Soil Conservation Committee; that the proceed-
ings specified in the said act were taken pursuant to the said
petition as more fully appears in the statement by the State Soil
Conservation Committee hereto attached and made a part of this appli-
cation; that this application is being filed in order to complete
the organization of the said district as a governmental subdivision
and a public body, corporate and politic, as provided by the said
act; and that the State Soil Conservation Committee has appointed
the undersigned as supervisors of the said Soil Conservation District.

2. That the names and official residences of the undersigned
supervisors are as follows:

Clinton W. Dabelstein, Winona, Minnesota

William A. Zenk, Winona, Minnesota

8338

That certified copies of the appointments of the said supervisors, evidencing their right to office are submitted herewith.

3. That the supervisors, William A. Zenk and Clinton W. Dabelstein, have been appointed for the terms of one and two years, respectively, from the dates of their respective appointments.

4. That the name which is proposed for the said district is the Burns-Homer-Pleasant Soil Conservation District.

5. That the principal office of the supervisors of the said district is located at Winona, Minnesota.

Wherefore, the undersigned supervisors of the said district respectfully request that the Secretary of State make and issue to the undersigned supervisors a certificate, under the seal of the State, of the due organization of the said Burns-Homer-Pleasant Soil Conservation District.

William A. Zenk
Clinton W. Dabelstein

STATE OF Minnesota
COUNTY OF Winona

SS:

William A. Zenk and Clinton W. Dabelstein whose names are subscribed to the foregoing application, being first duly sworn, state that the matters and things therein contained are true and correct.

William A. Zenk
Clinton W. Dabelstein

Subscribed and sworn to before me this 25th day of April, 1938.

Webster Fischer
(Title)

8338

STATE OF MINNESOTA
DEPARTMENT OF STATE

FILED

MAY 3 - 1938

W. H. Johnson

Secretary of State.

33
WA
X

DEPARTMENT OF AGRICULTURE
STATE OF MINNESOTA

OFFICE OF THE STATE SOIL CONSERVATION COMMITTEE

St. Paul, Minnesota

CERTIFICATE OF APPOINTMENT

KNOW ALL MEN BY THESE PRESENTS:

That at a meeting of the State Soil Conservation Committee, held on the 15th day of April, 1938, at the office of the said Committee at St. Paul, Minnesota, Clinton W. Dabelstein, of the County of Winona, was duly appointed a Supervisor of the Burns-Homer-Pleasant Soil Conservation District for the term of two years from the 16 day of April, 1938; that thereafter on the 25 day of April, 1938, the said Clinton W. Dabelstein entered upon the discharge of his duties as Supervisor of the said district by taking the prescribed oath of office, and that the said Clinton W. Dabelstein is a duly qualified Supervisor of the said Burns-Homer-Pleasant Soil Conservation District.

IN TESTIMONY WHEREOF, I have hereunto set my hand and executed this Certificate as Secretary of the State Soil Conservation Committee this 25 day of April, 1938.

M.A. Thor Simson
Secretary of the State Soil
Conservation Committee.

I hereby certify that the above is a true and correct copy of the Certificate of Appointment issued to Clinton W. Dabelstein.

M.A. Thor Simson
Secretary of the State Soil
Conservation Committee.

Subscribed and sworn to before me at St. Paul, Minn.
this 2nd day of April, 1938.

Helen Haga
Notary Public
HELEN HAGA,
Notary Public, Ramsey County, Minn.
Commission Expires Jan. 8, 1943.

8338

STATE OF MINNESOTA
DEPARTMENT OF STATE
FILED
MAY 3 - 1938

W. H. Holm
Secretary of State.

RECEIVED DEPARTMENT OF STATE
MAY 3 1938

[Faint, mostly illegible text, possibly bleed-through from the reverse side of the page]


[Handwritten signature or initials]

Resolved by the Minnesota State Soil Conservation Committee that the change of the name of the Burns-Homer-Pleasant Soil Conservation District to Burns-Homer-Pleasant Soil and Water Conservation District, as set forth in resolution adopted by the supervisors of said district March 20, 1958, is hereby approved.

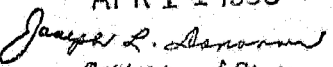
Adopted March 31, 1957

State of Minnesota)
) SS
County of Ramsey)

I, M. A. Thorfinnson, Secretary of the Minnesota State Soil Conservation Committee, do hereby certify that I have compared the attached copy of resolution relating to the change of name of the Burns-Homer-Pleasant Soil Conservation District, adopted by said committee at a regular meeting thereof held March 31, 1958, with the original resolution as set forth in the minutes of said meeting, and that said copy is a true and correct copy of and transcript from said original and the whole thereof. I further certify that said meeting of said committee was duly called and held, that a quorum of the members of said committee were present thereat, and that said resolution was duly adopted thereat by unanimous vote of the members present.


Secretary, State Soil
Conservation Committee

Dated: March 31, 1958

STATE OF MINNESOTA
DEPARTMENT OF STATE
FILED
APR 14 1958

Secretary of State

Be it resolved by the Burns-Homer-Pleasant Soil Conservation District supervisors that the name of the district be changed from Burns-Homer-Pleasant Soil Conservation District to Burns-Homer-Pleasant Soil and Water Conservation District. Adopted.

State of Minnesota)
) SS
County of Winona)

I, C. P. Crawford, Secretary of the Burns-Homer-Pleasant Soil Conservation District, do hereby certify that the above resolution relating to the change of the name of the Burns-Homer-Pleasant Soil Conservation District was adopted by the said district supervisors at a regular meeting held on March 20, 1958, with the original resolution as set forth in the minutes of said meeting and that copy is a true and correct copy of and transcript from said original and the whole thereof. I further certify that said meeting of the board was duly called and held, that a quorum of the members of said board were present thereat, and that said resolution was duly adopted thereat by unanimous vote of the members present.

Signed

C. P. Crawford
Secretary, Burns-Homer-Pleasant
Soil Conservation District

STATE OF MINNESOTA
DEPARTMENT OF STATE
FILED
APR 14 1958
James L. Anderson
Secretary of State

CERTIFICATE OF ANNEXATION

To All To Whom These Presents Shall Come, Greeting;

WHEREAS, a certificate of due organization of the Burns-Homer-Pleasant Soil Conservation District as a governmental subdivision of this State and a public body corporate and politic was issued by this office on the 3rd day of May, one thousand nine hundred and thirty-eight; and

WHEREAS, a certificate of due organization of the Root River Soil Conservation District as a governmental subdivision of this State and a public body corporate and politic was issued by this office on the 30th day of March, one thousand nine hundred and thirty-nine; and

WHEREAS, the Root River District governing body, on August 30, 1967, approved the detachment of all that portion of the Root River Soil Conservation District lying within Seneca County, comprising of approximately 76,000 acres, and annexation of same to the Burns-Homer-Pleasant Soil Conservation District; and

WHEREAS, the Burns-Homer-Pleasant Soil Conservation District governing body, on October 15, 1967, by resolution approved such annexation; and

WHEREAS, the State Soil Conservation Committee, on September 23, 1967, pursuant to power and authority vested in this committee by law, by resolution detached the above described area from the Root River Soil Conservation District and annexed same to the Burns-Homer-Pleasant Soil Conservation District; and

WHEREAS, copies of said resolutions and statement have been made and filed in this office as required by law.

NOT, THEREFORE, IT IS HEREBY CERTIFIED THAT THE TERRITORY DESCRIBED IN SAID STATEMENT HAS BEEN DUELY SEPARATED FROM THE Root River Soil Conservation District and annexed to and made a part of the Burns-Homer-Pleasant Soil Conservation District.

In Testimony Whereof, I hereunto set my hand and affix the Great Seal of the State of Minnesota, at the Capitol in St. Paul, this second day of January, A. D. 1968.



SECRETARY OF STATE.

STATE OF MINNESOTA
DEPARTMENT OF STATE
FILED
JAN 2 - 1948

OFFICE OF THE STATE SOIL CONSERVATION COMMITTEE

ST. PAUL, MINNESOTA

Miss Helen
Secretary of State

IN THE MATTER OF THE TRANSFER OF)	Statement by the State
TERRITORY FROM THE ROOT RIVER DISTRICT)	Soil Conservation
TO THE BURNS-HOMER-PLEASANT DISTRICT)	Committee

TO ALL TO WHOM THESE PRESENTS SHALL COME, GREETINGS:

Be it known that on the 26th day of August, 1947, there was passed by the governing body of the Root River Soil Conservation District a resolution approving transfer to the Burns-Homer-Pleasant Soil Conservation District of all that portion of the Root River Soil Conservation District lying within the boundaries of the County of Winona;

That thereafter on the 15th day of October, 1947, the governing body of the Burns-Homer-Pleasant Soil Conservation District adopted a resolution approving the inclusion of all that portion of the Root River Soil Conservation District lying in the County of Winona within the Burns-Homer-Pleasant Soil Conservation District;

That on the 23d day of December, 1947, the State Soil Conservation Committee, by resolution, approved the separation of all that portion of the Root River Soil Conservation District lying within the boundaries of Winona County from the Root River Soil Conservation District and the annexation of same to the Burns-Homer-Pleasant Soil Conservation District.

IN WITNESS WHEREOF, the State Soil Conservation Committee has caused these presents to be executed by its secretary, under the seal of the Committee, this 31st day of December, 1947.

W. A. Thompson
Secretary, State Soil Conservation
Committee

RESOLUTION

WHEREAS, the Root River Soil Conservation District supervisors, on August 26, 1947, passed a resolution approving the transfer of all that portion of the Root River Soil Conservation District lying within Winona County to the Burns-Homer-Pleasant Soil Conservation District, and

WHEREAS, the Burns-Homer-Pleasant Soil Conservation District supervisors, on October 15, 1947, passed a resolution favoring the annexation of the portion of the Root River Soil Conservation District lying within Winona County.

NOW, THEREFORE, pursuant to the power and authority vested in this committee by law, be it resolved that the portion of the Root River Soil Conservation District lying within the boundaries of Winona County be detached from the said Root River Soil Conservation District and annexed to the Burns-Homer-Pleasant Soil Conservation District.

December 23, 1947

W. J. Miller, Chairman
State Soil Conservation Committee

December 23, 1947

M. A. Thorburn, Exec. Secretary
State Soil Conservation Committee

STATE OF MINNESOTA
DEPARTMENT OF STATE
FILED
JAN 9 - 1948
W. J. Miller
Secretary of State

S C M 34


STATE SOIL CONSERVATION COMMITTEE OF MINNESOTA
OFFICE OF THE STATE SOIL CONSERVATION COMMITTEE
ST. PAUL, MINNESOTA


CERTIFICATE OF ELECTION OF SUPERVISORS

KNOW ALL MEN BY THESE PRESENTS:

That at an election held on the 13th day of March, 1945, within the Burns-Homer-Pleasant Soil Conservation District, Norton Hanson of La Moille, Leo Papenfuss of La Moille and C. J. Goetzman of Winona, were duly elected Supervisors of the said soil conservation district, for the terms of one, two and three years respectively from the date of the said election; that thereafter the said supervisors entered upon the discharge of their duties as supervisors of the said district by taking the prescribed oath of office, and that the said supervisors are duly qualified supervisors of the said Burns-Homer-Pleasant Soil Conservation District.

IN TESTIMONY WHEREOF, I have hereunto set my hand and executed this certificate as Secretary of the State Soil Conservation Committee this 29th day of June, 1945.


Secretary of the State Soil Conservation Committee

STATE OF MINNESOTA
DEPARTMENT OF STATE
FILED
JAN 2 - 1948

Secretary of State

S C M 14

OFFICE OF THE STATE SOIL CONSERVATION COMMITTEE

ST. PAUL, MINNESOTA

CERTIFICATE OF APPOINTMENT

KNOW ALL MEN BY THESE PRESENTS:

That at a meeting of the State Soil Conservation Committee, held on the 6th day of February, 1946, at the office of the said Committee at St. Paul, Minn., William A. Zenk, of the County of Winona, was duly appointed a Supervisor of the Burns-Homer & Pleasant Soil Conservation District for the term of three years from the 1st day of March, 1946; that thereafter on the 22nd of May, 1946, the said William A. Zenk entered upon the discharge of his duties as Supervisor of the said district by taking the prescribed oath of office, and that the said William A. Zenk is a duly qualified Supervisor of the said Burns-Homer & Pleasant Soil Conservation District.

IN TESTIMONY WHEREOF, I have hereunto set my hand and affixed the official seal of the State Soil Conservation Committee this 4th day of June, 1946.

W. A. Johnson
Secretary
State Soil Conservation Committee

STATE OF MINNESOTA
DEPARTMENT OF STATE
FILED
JAN 2 - 1948
W. A. Johnson
Secretary of State

SC-115

OFFICE OF THE STATE SOIL CONSERVATION COMMITTEE,
St. Paul, Minnesota

IN THE MATTER OF THE ORGANIZATION)	Statement by the State
OF THE BURNS-HOMER-PLEASANT SOIL)	Soil Conservation
CONSERVATION DISTRICT)	Committee

TO ALL TO WHOM THESE PRESENTS SHALL COME, GREETINGS:

Be it known that on the 31 day of December, 193~~8~~⁷, a petition for the organization of the Burns-Homer-Pleasant Soil Conservation District, signed by more than 25 land occupiers was duly filed in the Office of the State Soil Conservation Committee:

That on the 5 day of February, 1938, at Homer, Minn; continued on the 19 day of February, 1938, at Pickwick, Minn.; public hearing was held after due notice of the said hearing had been given as required by law;

That on the 21 day of March, 1938, the State Soil Conservation Committee did duly determine that there is need in the interest of the public health, safety and welfare, for a soil conservation district to function in the proposed territory and did define the boundaries thereof:

That thereafter due notice was given of a referendum to be held within the territory so defined by the Committee on the question of the creation of the said district;

That the said referendum was held within the said defined boundaries on the 5 day of April, 1938;

That the result of the said referendum showed that a majority of the votes cast in the said referendum were in favor of the creation of the said district;

That thereafter on the 18 day of April, 1938, the State Soil Conservation Committee did duly determine that the operation of the said district is administratively practicable and feasible;

That the boundaries of the said district were defined by the State Soil Conservation Committee as follows:

The westerly, southerly, and easterly boundaries of the said district shall be the boundaries formed by the lines of the ownerships which are dissected by the watershed line of the lands draining into that portion of Gilmore Creek and Lake Winona within the corporate limits of the City of Winona of the State of Minnesota, and those lands directly tributary to the Mississippi River between the limits of the City of Winona of the State of Minnesota and what was the Village of Richmond in the Town of Richmond in the County of Winona and the State of Minnesota, and the following creeks and valleys: West Burns Creek, East Burns Creek, Pleasant Valley Creek, Cedar Creek, Big and Little Trout Creek, East and West Burns Valley, Pleasant Valley, Cedar Valley, Big and Little Trout Valley.

The westerly limits of said watershed line of said district are described as beginning at the center of Section 29, Township 107 North, Range 7 West, thence in a generally southeasterly direction to the center of Section 33, said township and range, to its intersection with the Garvin Heights road, known as County Aid Road No. 7, in the County

of Winona, State of Minnesota, thence southerly and westerly along said County Aid Road No. 7 to a point where County Aid Road No. 7 intersects County Aid Road No. 6, thence easterly and southerly along County Aid Road No. 6 to a point where said County Aid Road No. 6 intersects State Highway No. 43, thence southerly along State Highway No. 43 to a point where said State Highway No. 43 intersects State Highway No. 76 in the vicinity of the Village of Wilson in the County of Winona, State of Minnesota.

The southerly limits of the said watershed line of the said district are described as beginning at the last point of intersection of said State Highways Nos. 43 and 76, thence generally easterly and southerly along said State Highway No. 76 to a point where said State Highway No. 76 intersects State Aid Road No. 1 approximately two miles west of the Village of Ridgeway, in the County of Winona, in the State of Minnesota, thence easterly along said State Aid Road No. 1 to a point where said State Aid Road No. 1 intersects County Aid Road No. 5, which is approximately one mile north of Nodine, in the County of Winona in the State of Minnesota.

The easterly limits of said watershed line of the said district are described as beginning at the intersection of said State Aid Road No. 1 and County Aid Road No. 5, thence in an easterly and northerly direction along said County Aid Road No. 5 to a point where said County Aid Road No. 5 intersects County Aid Road No. 34, thence, in general, northerly along County Aid Road No. 34 to a point where said County Aid Road No. 34 intersects State Highway No. 61, which terminates the extent

of said watershed line. Henceforth, with some exceptions, the lines described are the boundary lines.

The northerly boundary of the said district is described as beginning at the intersection of the said State Highway No. 61 and County Aid Road No. 34, thence northerly and westerly along State Highway No. 61 to a point where said State Highway No. 61 intersects what is known as Lake Boulevard Road in the City of Winona, State of Minnesota, thence westerly and northerly along said Lake Boulevard Road to a point where said Lake Boulevard Road intersects the easterly and westerly $\frac{1}{4}$ $\frac{1}{4}$ line in the north half of Section 28, Township 107 North, Range 7 West, thence along said $\frac{1}{4}$ $\frac{1}{4}$ line and in continuation thereof to the north and south quarter line in Section 29, said township and range, thence south along said quarter line to the center of said Section 29, Township 107 North, Range 7 West, which is the point of beginning.

The variation of this description from the exact location of the boundary line can only be the variation of lines of ownership dissected by the watershed line, and said watershed line being an irregular line of not more than 100 rods variation on either side in matching the location of the roads herein described.


There shall be excepted from the lands bounded by the above description all part or parcels of lands used for burial purposes, school purposes, religious purposes, and certain small tracts of lands in villages, which lands are used exclusively for habitation or

SC-115

-5-

business purposes.

IN WITNESS WHEREOF the State Soil Conservation Committee has
caused these presents to be executed by its secretary this 29 day
of April, 1938.


Secretary, State Soil Conservation
Committee

8238

STATE OF MINNESOTA
DEPARTMENT OF STATE
FILED
MAY 3 - 1938

W. H. Johnson
Secretary of State.

United States of America.



CERTIFICATE OF DUE ORGANIZATION OF THE BURNS-
HOMER-PLEASANT SOIL CONSERVATION DISTRICT.


TO ALL TO WHOM THESE PRESENTS SHALL COME, GREETING:

WHEREAS, CLINTON W. DABELSTEIN AND WILLIAM A. ZENK, BOTH RESIDENTS OF WINONA, MINNESOTA, THE DULY APPOINTED SUPERVISORS OF THE BURNS-HOMER-PLEASANT SOIL CONSERVATION DISTRICT, ACTING PURSUANT TO THE MINNESOTA SOIL CONSERVATION DISTRICTS LAW, CHAPTER 44I OF THE LAWS OF MINNESOTA FOR 1937, APPROVED APRIL 26, 1937, HAVE FILED IN THIS OFFICE AN APPLICATION, SUBSCRIBED AND SWORN TO BY EACH OF THEM BEFORE AN OFFICER AUTHORIZED BY LAW TO TAKE AND CERTIFY OATHS, SETTING FORTH: (1) THAT A PETITION FOR THE CREATION OF THE DISTRICT WAS FILED WITH THE STATE SOIL CONSERVATION COMMITTEE, PURSUANT TO THE PROVISIONS OF THE STATE SOIL CONSERVATION DISTRICTS LAW, AND THE PROCEEDINGS SPECIFIED IN SAID ACT WERE TAKEN PURSUANT TO SUCH PETITION, THAT THE SAID APPLICATION WAS FILED IN ORDER TO COMPLETE THE ORGANIZATION OF THE DISTRICT AS A GOVERNMENTAL SUBDIVISION AND A PUBLIC BODY, CORPORATE AND POLITYC, AND THAT THE STATE COMMITTEE HAS APPOINTED THEM AS SUPERVISORS;

(2) THE NAME AND OFFICIAL RESIDENCE OF THE DISTRICT SUPERVISORS, TOGETHER WITH A CERTIFIED COPY OF THE APPOINTMENTS EVIDENCING THEIR RIGHT TO OFFICE; (3) THEIR TERM OF OFFICE;

(4) THE NAME WHICH IS PROPOSED FOR THE DISTRICT; AND (5) THE LOCATION OF THE PRINCIPAL OFFICE OF THE SUPERVISORS

United States of America



OF THE DISTRICT; AND

WHEREAS, A STATEMENT BY THE STATE CONSERVATION COMMITTEE, ACCOMPANYING THE ABOVE-MENTIONED APPLICATION, HAS BEEN FILED IN THIS OFFICE, SETTING FORTH THAT A PETITION FOR THE CREATION OF THE BURNS-HOMER-PLEASANT SOIL CONSERVATION DISTRICT WAS FILED WITH THE STATE SOIL CONSERVATION COMMITTEE; THAT, AFTER DUE NOTICE, A HEARING WAS HELD, AND THE COMMITTEE DULY DETERMINED THAT THERE IS NEED, IN THE INTEREST OF THE PUBLIC HEALTH, SAFETY, AND WELFARE, FOR A SOIL CONSERVATION DISTRICT TO FUNCTION IN THE PROPOSED TERRITORY, AND THAT THE COMMITTEE DEFINED THE BOUNDARIES THEREOF; THAT THEN, AFTER DUE NOTICE, A REFERENDUM WAS HELD ON THE QUESTION OF THE CREATION OF SAID DISTRICT, AND THE RESULTS OF SAID REFERENDUM SHOWED A MAJORITY OF THE VOTES CAST TO BE IN FAVOR OF THE CREATION OF SAID DISTRICT; AND THAT THEREAFTER THE COMMITTEE DID DULY DETERMINE THAT THE OPERATION OF THE PROPOSED DISTRICT IS ADMINISTRATIVELY PRACTICABLE AND FEASIBLE. SAID STATEMENT ALSO SET FORTH THE BOUNDARIES OF THE DISTRICT AS DEFINED BY THE STATE COMMITTEE.

NOW, THEREFORE, I, MIKE HOLM, SECRETARY OF STATE OF THE STATE OF MINNESOTA, BY VIRTUE OF THE AUTHORITY VESTED IN ME BY LAW, DO HEREBY FIND, AFTER EXAMINATION OF THE APPLICATION AND STATEMENT REFERRED TO ABOVE, THAT THE NAME PROPOSED FOR SAID DISTRICT IS NOT IDENTICAL WITH THAT


United States of America



OF ANY OTHER SOIL CONSERVATION DISTRICT OF THIS STATE OR
SO NEARLY SIMILAR AS TO LEAD TO CONFUSION OR UNCERTAINTY;
AND

I DO HEREBY CERTIFY THAT THE BURNS-HOMER-PLEASANT
SOIL CONSERVATION DISTRICT HAS BEEN DULY ORGANIZED AND
CONSTITUTES A GOVERNMENTAL SUBDIVISION OF THIS STATE AND
A PUBLIC BODY, CORPORATE AND POLITIC, VESTED WITH ALL OF
THE POWERS CONFERRED UPON SUCH DISTRICTS BY LAW.

IN TESTIMONY WHEREOF, I HEREUNTO
SET MY HAND AND AFFIX THE GREAT
SEAL OF THE STATE OF MINNESOTA,
AT THE CAPITOL IN SAINT PAUL, THIS
THIRD DAY OF MAY, IN THE YEAR OF
OUR LORD, ONE THOUSAND NINE HUNDRED
AND THIRTY-EIGHT.



Mike Holan
SECRETARY OF STATE.

8338

STATE OF MINNESOTA
DEPARTMENT OF STATE
FILED
MAY 3 1938

W. H. Johnson
Secretary of State.

W
W
X

STATE OF MINNESOTA
DEPARTMENT OF REVENUE
T. H. F. H.
JUL 9 - 1938
RECEIVED BY THE SECRETARY

OFFICE OF THE STATE SOIL CONSERVATION COMMITTEE

St. Paul, Minnesota

CERTIFICATE OF APPOINTMENT

KNOW ALL MEN BY THESE PRESENTS:

That at a meeting of the State Soil Conservation Committee, hold on the 18th day of April, 1938, at the office of the said Committee at St. Paul, Minnesota, William A. Zenk, of the County of Winona, was duly appointed a Supervisor of the Burns-Homer-Pleasant Soil Conservation District for the term of one year from the 18 day of April, 1938; that thereafter on the 25 day of April, 1938, the said William A. Zenk entered upon the discharge of his duties as Supervisor of the said district by taking the prescribed oath of office, and that the said William A. Zenk is a duly qualified Supervisor of the said Burns-Homer-Pleasant Soil Conservation District.

IN TESTIMONY WHEREOF, I have hereunto set my hand and executed this Certificate as Secretary of the State Soil Conservation Committee this 25 day of April, 1938.

W.A. Thorp
Secretary of the State Soil Conservation Committee.

I hereby certify that the above is a true and correct copy of the Certificate of Appointment issued to William A. Zenk.

W.A. Thorp
Secretary of the State Soil Conservation Committee.

Subscribed and sworn to before me at St. Paul, Minn.
this 2nd day of May, 1938.

8338

Helen Haga
Notary Public
HELEN HAGA,
Notary Public, Ramsey County, Minn.
Commission Expires Jan. 8 1943

8338

STATE OF MINNESOTA
DEPARTMENT OF STATE
FILED
MAY 3 - 1938

Walter Holm
Secretary of State

STATE OF MINNESOTA
 DEPARTMENT OF STATE
 DIVISION OF RECORDS AND COMMUNICATIONS
 ST. PAUL, MINNESOTA
 MAY 3 1938
 RECEIVED
 SECRETARY OF STATE
 ST. PAUL, MINNESOTA
 MAY 3 1938
 RECEIVED
 DEPARTMENT OF STATE
 ST. PAUL, MINNESOTA
 MAY 3 1938
 RECEIVED

Walter Holm
Secretary of State

State of Minnesota
Secretary of State
May 3 1938

Walter Holm
Secretary of State

Department of State
St. Paul, Minnesota
May 3 1938

8338