

123

State of Minnesota )  
County of St. Louis : SS  
City of Eveleth )

I hereby certify that I have compared the within instrument with the original instrument now on file in my office, and that it is a true and correct copy of the same, and of the whole thereof.

*A. P. M. Lutz*  
City Clerk, City of Eveleth, Minn.

Dated Apr. 14, 1920.

P E T I T I O N

To the City Council of the City of Eveleth,

Gentlemen:-

The undersigned, legal voters residing within the territory hereinafter described, respectfully petition your Honorable Body to call an election pursuant to Chapter 113, Laws of Minnesota, 1909, for the determination, of whether or not such territory shall be annexed to said City of Eveleth.

Your petitioners say that they caused to be taken a census of the resident population of said territory and found the number of actual residents thereon to be more than seventy-five (75), to-wit:- Twenty one hundred sixty-four (2164); and that the taking of such census was begun on the 14th day of March, 1910, and completed on the 21st day of March, 1910.

Your petitioners further say that the boundaries of said territory proposed to be annexed are as follows:

Beginning at the South 1/4 corner of Sec. 31, Tw. 58, N., R. 17, W. go westerly along the township line between Townships 58 and 57 North to the Southwest corner of said Section 31; thence northerly along the range line between Ranges 17 and 18 West to the West 1/4 corner of Sec. 30, Tw. 58 N., R. 17 W.; thence easterly along the center lines of Section 30 and 29, Tw. 58 N., R. 17 W. to the Center 1/4 post of said Section 29; thence southerly along the center lines of Sections 29 and 32, Tw. 58, N., R. 17 W., to the South 1/4 corner of said Section 32; thence westerly along the township line between Townships 58 and 57 North to a point 406.52 feet east of the southwest corner of said Section 32, said point being the Southeast corner of the city limits of the City of Eveleth; thence North 23° 46' West go 795.93 feet; thence North 65° 47' East go 815.26 feet to the Center post of the S.W. 1/4 of said Section 32; thence North 24° 22' West go 721.90 feet along the center 1/16 line of the SW 1/4 of said Section 32; thence South 69° 11' West go 808.76 feet; thence North 20° 49' West go 460.00 feet; thence South 69° 11' West go 1269.00 feet; thence South 20° 49' East go 458.00 feet; thence South 69° 11' West go 464.30 feet; thence North 22° 10' West go 254.30 feet; to the East 1/16 corner of said Section 31; thence westerly

along the center line of said Section 31 to the center post of said Section 31; thence southerly along the center line of said Section 31 to the place of beginning; all the bearings being true and the addition containing ten hundred and eighty-seven (1087) acres more or less; it being the intention to include in said City of Eveleth all of Section Thirty-one (31), Township Fifty-eight (58) North, Range Seventeen (17) West, not now in said city limits, all of West Half (1/2) of Section Thirty-two (32), not now in said city limits, the Southwest Quarter (SW 1/4) of Section Twenty-nine (29), and the South Half (1/2) of Section Thirty (30); all being in Township Fifty-eight (58) North, Range Seventeen (17) West of the Fourth (4th) Principal Meridian;

And that the quantity of land embraced within said boundaries is ten hundred and eighty-seven (1087) acres.

Your petitioners further say that said territory is not included in any incorporated city or village, but adjoins said City of Eveleth; and that no part of said territory is more than one and one-half (1 1/2) miles from the present limits of said city of Eveleth.

Dated and signed this 21st day of March, 1910.

Jacob Peterson

E. H. Hatch

Ed Williams

Sid Hrogillie

Mak Lusin

A. E. Bawdon

David Lacin

"COPY"

State of Minnesota )  
 : SS  
 County of St. Louis)

Jacob Petersen, E. H. Hatch and A. E. Bawden of said County being duly sworn, say, each for himself, that he is one of the petitioners who signed the foregoing petition, that the census therein mentioned was accurately taken within four weeks before the 21st day of March, 1910, and that the statements within said petition are true.

Subscribed and sworn to before  
 me this 21st day of March, 1910.

Jacob Peterson

E. H. Hatch

Geo. A. Perham  
 Notary Public, St. Louis County, Minn. A. E. Bawden.  
 My Commission expires October 31st, 1916.

(SEAL)

Presented to the City Council this 21st day of March, 1910.

D. P. McIntyre,  
 City Clerk

By E. G. Dupont,  
 Deputy.

(COPY)

## R E S O L U T I O N

Whereas, an annexation petition, a copy of which is hereto attached and made a part of this resolution, was presented to the City Council of the City of Eveleth, on the 21st day of March, 1910;

Now Therefore, be it resolved by said Council that a copy of said petition having attached thereto a notice in the words and figures following, to-wit:-

"Notice is hereby given to the residents within the territory described in the foregoing petition that on the 8th day of April, 1910, between the hours of 9 o'clock A. M. and 5 o'clock P. M., an election for the purpose set forth in said petition will be held in the Hall of Missabe Mountain Township, a place wholly within the limits of said territory.

Only voters residing within said territory shall be entitled to vote." be posted in three public places within said territory on or before the 28th day of March, 1910.

And be it further resolved by said Council that A.P. Romer, Thomas J. Murphy and A. E. Bawden, residents of said territory, be and they hereby are appointed inspectors to act as judges of said election and conduct the same, so far as practicable, in accordance with the laws regulating the election of town officers and to perform all other duties imposed upon them by Chapter 113, Laws of Minnesota, 1909.

The foregoing Resolution was offered by Alderman Sutherland and on his motion supported by Alderman Doyle was declared carried on the following vote: Ayes: Aldermen Sutherland, Doyle, Jesmore and President Wilson.

Nays: Aldermen None.

Passed March 21st, 1910.

J. S. Wilson  
President of City Council.

Attested:

D. P. McIntyre,  
City Clerk

By B. G. Dupont,  
Deputy City Clerk.

Handed to the Mayor for his approval March 21st, 1910.

Returned by the Mayor with his approval March 26th, 1910.

W. J. Smith,  
Mayor

Published March 26th, 1910.

"COPY"

P E T I T I O N

To the City Council of the City of Eveleth,

Gentlemen:-

The undersigned, legal voters residing within the territory hereinafter described, respectfully petition your Honorable Body to call an election pursuant to Chapter 113, Laws of Minnesota, 1909, for the determination, of whether or not such territory shall be annexed to said City of Eveleth.

Your petitioners say that they caused to be taken a census of the resident population of said territory and found the number of actual residents thereon to be more than seventy-five (75), to-wit:- Twenty one hundred sixty-four (2164); and that the taking of such census was begun on the 14th day of March, 1910, and completed on the 21st day of March, 1910.

Your petitioners further say that the boundaries of said territory proposed to be annexed are as follows:

Beginning at the South 1/4 corner of Sec. 31, Tw. 58, N., R. 17, W. go westerly along the township line between Townships 58 and 57 North to the Southwest corner of said Section 31; thence northerly along the range line between Ranges 17 and 18 West to the West 1/4 corner of Sec. 30, Tw. 58 N., R. 17 W.; thence easterly along the center lines of Section 30 and 29, Tw. 58 N., R. 17 W. to the Center 1/4 post of said Section 29; thence southerly along the center lines of Sections 29 and 32, Tw. 58, N., R. 17 W., to the South 1/4 corner of said Section 32; thence westerly along the township line between Townships 58 and 57 North to a point 406.52 feet east of the southwest corner of said Section 32, said point being the Southeast corner of the city limits of the City of Eveleth; thence North 23° 46' West go 795.93 feet; thence North 65° 47' East go 815.26 feet to the Center post of the S.W. 1/4 of said Section 32; thence North 24° 22' West go 721.90 feet along the center 1/16 line of the SW 1/4 of said Section 32; thence South 69° 11' West go 808.76 feet; thence North 20° 49' West go 460.00 feet; thence South 69° 11' West go 1269.00 feet; thence South 20° 49' East go 458.00 feet; thence South 69° 11' West go 464.30 feet; thence North 22° 10' West go 254.30 feet; to the East 1/16 corner of said Section 31; thence westerly

along the center line of said Section 31 to the Center post of said Section 31; thence southerly along the center line of said Section 31 to the place of beginning; all the bearings being true and the addition containing ten hundred and eighty-seven (1087) acres more or less; it being the intention to include in said City of Eveleth all of Section Thirty-one (31), Township Fifty-eight (58) North, Range Seventeen (17) West, not now in said city limits, all of West Half (1/2) of Section Thirty-two (32), not now in said city limits, the Southwest Quarter (SW 1/4) of Section Twenty-nine (29), and the South Half (1/2) of Section Thirty (30); all being in Township Fifty-eight (58) North, Range Seventeen (17) West of the Fourth (4th) Principal Meridian;

And that the quantity of land embraced within said boundaries is ten hundred and eighty-seven (1087) acres.

Your petitioners further say that said territory is not included in any incorporated city or village, but adjoins said City of Eveleth; and that no part of said territory is more than one and one-half (1 1/2) miles from the present limits of said city of Eveleth.

Dated and signed this 21st day of March, 1910.

Jacob Peterson

E. H. Hatch

Ed Williams

Sid Tregillis

Mak Lusin

A. E. Bawden

David Larin

"COPY"



State of Minnesota )  
 : SS  
 County of St. Louis)

Jacob Peterson, E. H. Hatch and A. E. Bawden of said County being duly sworn, say, each for himself, that he is one of the petitioners who signed the foregoing petition, that the census therein mentioned was accurately taken within four weeks before the 21st day of March, 1910, and that the statements within said petition are true.

Subscribed and sworn to before  
 me this 21st day of March, 1910.

Jacob Peterson

E. H. Hatch

Geo. A. Perham

Notary Public, St. Louis County, Minn. A. E. Bawden.  
 My Commission expires October 31st, 1916.

(SEAL)

Presented to the City Council this 21st day of March, 1910.

D. P. McIntyre,  
 City Clerk

By E. G. Dupont,  
 Deputy.

(COPY)



# AFFIDAVIT OF PUBLICATION.

State of Minnesota )  
 : SS  
 County of St. Louis)

P. E. Dowling of said county, being duly sworn, deposes and says that he is the editor of THE EVELETH STAR, a newspaper printed and published in the English language, in the City of Eveleth, in the County of St. Louis and State of Minnesota, and generally circulated in said City and County; that said newspaper is a legal newspaper conformable with the definition and requirements of all laws of the State of Minnesota prescribing and defining a legal newspaper, and has fully complied with all the requirements of said laws, including the requirements of Chapter 33, General Laws of the State of Minnesota for the year 1893, and all amendments thereof; and that the annexed copy of resolution was printed in said EVELETH STAR in the regular issue dated, Friday, March 25th, 1910, which issue was printed and published on Saturday, the 26th day of March, 1910, and that at the time of said publication he was the editor of said newspaper.

*P. E. Dowling*

Subscribed and sworn to before me  
 this 11<sup>th</sup> day of April, 1910.

*A. J. J. J. J.*  
 City Clerk.

*Eveleth - Minn.*

### RESOLUTION.

Whereas, an annexation petition, a copy of which is here to attached and made a part of this resolution, was presented to the City Council of the City of Eveleth, on the 21st day of March, 1910;

Now Therefore, be it resolved by said Council that a copy of said petition having attached thereto a notice in the words and figures following, to-wit:

"Notice is hereby given to the residents within the territory described in the foregoing petition that on the 8th day of April, 1910, between the hours of 9 o'clock A. M. and 5 o'clock P. M., an election for the purpose set forth in said petition will be held in the hall of Missable Mountain Township, a place wholly within the limits of said territory.

Only voters residing within said territory shall be entitled to vote."

be posted in three public places within said territory on or before the 28th day of March, 1910.

And be it further resolved by said Council that A. P. Romer, Thomas J. Murphy and A. E. Bawden, residents of said territory, be and they hereby are appointed inspectors to act as judges of said election and conduct the same, so far as practicable, in accordance with the laws regulating the election of town officers and to perform all other duties imposed upon them by Chapter 113, Laws of Minnesota, 1909.

The foregoing resolution was offered by Alderman Sutherland and on his motion supported by Alderman Doyle was declared carried on the following vote:

Ayes: Aldermen Sutherland, Doyle, Jesmore and President Wilson.

Nays: Aldermen None.

Passed March 21st, 1910.

J. S. WILSON,

President of the City Council.

Attested:

B. G. DUPONT,

Deputy City Clerk.

Handed to the Mayor for his approved March 21st, 1910.

Returned by the Mayor with his approval March 26th, 1910.

W. J. SMITH,

Mayor.

Published March 26th, 1910.

### PETITION.

To the City Council of the City of Eveleth.

Gentlemen:

The undersigned, legal voters residing within the territory hereinafter described, respectfully petition your Honorable Body to call an election pursuant to Chapter 113, Laws of Minnesota, 1909, for the determination of whether or not such territory shall be annexed to said City of Eveleth.

along the center line of said Section 31 to the place of beginning; all the bearings being true and the addition containing ten hundred and eighty-seven (1087) acres more or less; it being the intention to include in said City of Eveleth all of Section Thirty-one (31), Township Fifty-eight (58) North, Range Seventeen (17) West, not now in said city limits, all of West Half ( $\frac{1}{2}$ ) of Section Thirty-two (32), not now in said city limits, the Southwest Quarter ( $SW\frac{1}{4}$ ) of Section Twenty-nine (29), and the South Half ( $\frac{1}{2}$ ) of Section Thirty (30); all being in Township Fifty-eight (58) North, Range Seventeen (17) West of the Fourth (4th) Principal Meridian;

and that the quantity of land embraced within said boundaries is ten hundred and eighty-seven (1087) acres.

Your petitioners further say that said territory is not included in any incorporated city or village, but adjoins said City of Eveleth; and that a part of said territory is more than one and one-half ( $1\frac{1}{2}$ ) miles from the present limits of said City of Eveleth.

Dated and signed this 21st day of March, 1910.

Jacob Peterson

E. H. Hatch

Ed Williams

Sid Tregillis

Mak Lusin

A. E. Bawden

David Larin

STATE OF MINNESOTA,  
County of St. Louis. ss.

Jacob Peterson, E. H. Hatch and A. E. Bawden of said county, being duly sworn, say, each for himself, that he is one of the petitioners who signed the foregoing petition, that the census therein mentioned was accurately taken within four weeks before the 21st day of March, 1910, and that the statements within said petition are true.

Jacob Peterson

E. H. Hatch

A. E. Bawden

Subscribed and sworn to before me this 21st day of March, 1910.

GEO. A. PERHAM,

Notary Public, St. Louis County.

My commission expires October 31, 1916. (SEAL)

Presented to the City Council this 21st day of March, 1910.

D. P. MCINTYRE,

City Clerk.

By B. G. Dupont,

Deputy.

Your petitioners say that they caused to be taken a census of the resident population of said territory and found the number of actual residents thereon to be more than seventy-five (75), to-wit: Twenty-one hundred sixty four (2164); and that the taking of such census was begun on the 14th day of March 1910 and completed on the 21st day of March 1910.

Your petitioners further say that the boundaries of said territory proposed to be annexed are as follows:

Beginning at the South  $\frac{1}{4}$  corner of Sec. 31, Tw. 58 N., R. 17, W. go westerly along the township line between Townships 58 and 57 North to the South-west corner of said Section 31; thence northerly along the range line between Ranges 17 and 18 West to the West  $\frac{1}{4}$  corner of Sec. 30, Tw. 58 N., R. 17 W.; thence easterly along the center lines of Sections 30 and 29, Tw. 58 N., R. 17 W. to the Center  $\frac{1}{4}$  post of said Section 29; thence southerly along the center lines of Sections 29 and 32, Tw. 58, N., R. 17 W., to the South  $\frac{1}{4}$  corner of said Section 32; thence westerly along the township line between Townships 58 and 57 North to a point 406.52 feet east of the southwest corner of said Section 32, said point being the south-west corner of the city limits of the City of Eveleth; thence North 23 degrees 46' West go 795.93 feet; thence North 65 degrees 47' East go 815.26 feet to the Center post of the S. W.  $\frac{1}{4}$  of said Section 32; thence North 24 degrees 22' West go 721.90 feet along the center 1-16 line of the S. W.  $\frac{1}{4}$  of said Section 32; thence South 69 degrees 11' West go 808.76 feet; thence North 20 degrees 49' West go 460.00 feet; thence South 69 degrees 11' West go 1269.00 feet; thence South 20 degrees 49' East go 458.00 feet; thence South 69 degrees 11' West go 464.30 feet; thence North 22 degrees 10' West go 254.30 feet; to the East 1-16 corner of said Section 31; thence westerly along the center line of said Section 31 to the Center post of said Section 31; thence southerly

AFFIDAVIT OF POSTING NOTICES.

State of Minnesota )  
: SS  
County of St. Louis.)  
*City of Earth*

Nicholas Kent, being duly sworn, says that on the 28<sup>th</sup> day of March, 1910, he posted up at each of the following places, viz:- In front of the Adams Kindergarten upon a post; at the hall of Missabe Mountain Township upon the west end of said hall; close by number Four (4) Spruce Mining Shaft upon a post; and directly across the road from the Fayal Hospital upon a post, a notice of election and an accompanying petition, of all of which the annexed is a true copy; said places being then four (4) of the most public places within the territory described in said petition.

Nicholas Kent

Subscribed and sworn to before me  
this 2<sup>nd</sup> day of April, 1910.

L. P. W. Dutys  
City Clerk.

Earth - Minn.

ANNEXATION PETITION.

To the City Council of the City of Eveleth.

Gentlemen:-

The undersigned, legal voters residing within the territory hereinafter described, respectfully petition your Honorable Body to call an election pursuant to Chapter 113, Laws of Minnesota, 1909, for the determination of whether or not such territory shall be annexed to said City of Eveleth.

Your petitioners say that they caused to be taken a census of the resident population of said territory and found the number of actual residents thereon to be more than seventy-five (75), to-wit: Twenty one hundred sixty-four (2164); and that the taking of such census was begun on the 14th day of March 1910 and completed on the 31st day of March 1910.

Your petitioners further say that the boundaries of said territory proposed to be annexed are as follows:

Beginning at the South 1/4 corner of Sec. 31, Tw. 58 N., R. 17, W. go westerly along the township line between Townships 58 and 57 North to the South-west corner of said Section 31; thence northerly along the range line between Ranges 17 and 18 West to the West 1/4 corner of Sec. 30, Tw. 58 N., R. 17 W.; thence easterly along the center lines of Sections 30 and 29, Tw. 58 N., R. 17 W. to the Center 1/4 post of Section 29; thence southerly along the center lines of Sections 29 and 32, Tw. 58, N., R. 17 W., to the South 1/4 corner of said Section 32; thence westerly along the township line between Townships 58 and 57 North to a point 406.52 feet east of the Southwest corner of said Section 32, said point being the South-east corner of the city limits of the City of Eveleth; thence North 23 degrees 46' West go 795.93 feet; thence North 65 degrees 47' East go 815.26 feet to the Center post of the S.W. 1/4 of said Section 32; thence North 24 degrees 22' West go 721.90 feet along the center 1-16 line of the S.W. 1/4 of said Section 32; thence South 69 degrees 11' West go 508.76 feet; thence North 20 degrees 49' West go 460.00 feet; thence South 69 degrees 11' West go 1269.00 feet; thence South 20 degrees 49' East go 456.00 feet; thence South 69 degrees 11' West go 464.30 feet; thence North 22 degrees 10' West go 254.30 feet; to the East 1-16 corner of said Section 31; thence westerly along the center line of said Section 31 to the Center post of said Section 31; thence southerly along the center line of said Section 31 to the place of beginning; all the bearings being true and the addition containing ten hundred and eighty-seven (1087) acres more or less; it being the intention to include in said City of Eveleth all of Section Thirty-one (31), Township Fifty-eight (58) North, Range Seventeen (17) West, not now in said City limits, all of West Half (1/2) of Section Thirty-two (32), not now in said city limits, the Southwest Quarter (SW 1/4) of Section Twenty-nine (29), and the South Half (1/2) of Section Thirty (30); all being in Township Fifty-eight (58) North, Range Seventeen (17) West of the Fourth (4th) Principal Meridian; and that the quantity of land embraced within said boundaries is ten hundred and eighty-seven (1087) acres.

Your petitioners further say that said territory is not included in any incorporated city or village; but adjoins said City of Eveleth; and that no part of said territory is more than one and one-half (1 1/2) miles from the present limits of said City of Eveleth.

Dated and signed this 31st day of March, 1910.

Jacob Peterson  
E. H. Hatch  
Ed Williams  
Sid Regillis  
Max Lusin  
A. E. Bawden  
David Larin.

State of Minnesota )  
                               : SS  
 County of St. Louis)

Jacob Peterson, E. H. Hatch and A. E. Bawden of said county, being duly sworn, say, each for himself, that he is one of the petitioners who signed the foregoing petition, that the census therein mentioned was accurately taken within four weeks before the 31st day of March, 1910, and that the statements within said petition are true.

Jacob Peterson  
 E. H. Hatch  
 A. E. Bawden.

Subscribed and sworn to before me  
 this 21st day of March, 1910.

Geo. A. Perham,  
 Notary Public, St. Louis County.  
 My commission expires October 31, 1916.

(SEAL)

Presented to the City Council this 21st day of March, 1910.

D. P. McIntyre,  
 City Clerk

By B. G. Dupont,  
 Deputy.

=====

# NOTICE OF ELECTION.

Notice is hereby given to the residents within the territory described in the foregoing petition that on the 8th day of April, 1910, between the hours of 9 o'clock a. m. and 5 o'clock p. m., an election for the purpose set forth in said petition will be held in the hall of Missabe Mountain Township, a place wholly within the limits of said territory, Only voters residing within said territory shall be entitled to vote.

J. S. Wilson, President of City Council of City of Eveleth.

Attested: D. P. McIntyre, City Clerk,

By:- B. G. Dupont, Deputy.



- CERTIFICATE OF ELECTION. -

We, A. P. Rorer, Thomas J. Murphy and A. E. Bowden the inspectors appointed by resolution of the City Council of the City of Eveleth, on the 31st day of March 1910, to act as judges of the Election for the determination of whether or not certain territory should be annexed to the said City of Eveleth, do hereby certify:

That said election was duly held at the Twp. Hall in the Twp. of Missabe County in the county of St. Louis and state of Minnesota, on the 31st day of March 1910, between the hours of nine (9) A.M. and five (5) P.M.; that we have canvassed the ballots cast thereat; that the total number of votes cast was

Two Hundred Two ( 202 );

that One Hundred Eighty-one ( 181 ) of the votes were in favor of said annexation;

that Twenty ( 20 ) of said votes cast were against said annexation.

*Defect 1/202*

That one of said ballots was defective.

A. P. Rorer

A. E. Bowden

Thos. Murphy

Inspectors of Election.

(Copies)

State of Minnesota }  
County of St. Louis } ss.

A. B. Remer, Thomas J. Murphy and A. E. Bowden being duly sworn, say each for himself that he has read the foregoing certificate, subscribed by him and knows the contents thereof, and that the same is true of his own knowledge.

A. B. Remer  
A. E. Bowden  
Thomas J. Murphy

Subscribed and sworn to before  
me this 6th day of April 1910.

A. P. W. Supt  
City Clerk  
Evansville - Minn.

(Seal)

(Copy)

794



VILLAGE ORDINANCE NO 30.

\* \* \* \* \*

~~An Ordinance Extending the Present Boundaries~~  
of the Village of Biwabik and Annexing to said Village Certain Land Commonly Known as the C. J. Eklund Property.

\* \* \* \* \*

The Village Council of the Village of Biwabik, in St. Louis County, Minnesota, do ordain as follows:

SECTION 1. Annexation.-- Pursuant to and in conformity with section 707 of the Revised Laws of Minnesota, 1905, the present corporate limits and village boundaries of the Village of Biwabik, St. Louis County, Minnesota, are hereby extended so as to include all that piece and parcel of land outlined, bounded and described in Section 2 hereof and same is hereby annexed to, declared to be an addition to, and a part of the Village of Biwabik as effectually as if the same had been originally a part whereof.

SECTION 2. Description of Property.-- The land hereby annexed being adjacent to and abutting upon the present corporate limits of the Village of Biwabik is described as follows to-wit;


That portion of the NW 1/4 of the NW 1/4 of Section 11, Township 58, Range 16, North of the 4th Principal Meridian, Saint Louis County, Minnesota, more specifically described, outlined and bounded as follows, to-wit; a strip of land on the extension of Canton Avenue commencing at a point one hundred twenty-five (125) feet south of the SE corner of Block numbered fifty-five (55) of the Village of Biwabik according to the recorded plat thereof now on file and of record in the office of the Register of Deeds in and for St. Louis County, (namely, at the SE corner of Outlot numbered two (2) of said Village), to make a direct continuation of the West Line of

Canton Avenue running in a southerly direction to a point of intersection with the northeasterly line of the right-of-way of the Duluth & Iron Range Railway, thence in a northwesterly direction along the northeasterly line of said right-of-way to a point where said right-of-way intersects a line drawn one hundred twenty-five (125) feet south of said southerly line of Block fifty-five (55) parallel to said southerly line of Block fifty-five (55) (namely the southwest corner of said Outlot numbered two (2)) thence in an easterly direction along a line drawn parallel to said southerly line of Block fifty-five (55) one hundred feet south thereof (namely, the southerly line of Outlot numbered two (2)) to the point of commencement, being a triangular strip of land bounded on the north by Outlot numbered two (2) and on the east by a line which is the direct continuation of the west line of Canton Avenue and on the southwest by the northeasterly line of the Duluth & Iron Range Railway;


SECTION 3. Outlot.--- The land described, outlined and bounded in Section 2 of this ordinance is hereby designated and shall hereafter be known as "Outlot No. 3" of the Village of Biwabik.

SECTION 4. Certified Copy to be Filed.--- The Village Clerk is hereby ordered and directed to cause a certified copy of this ordinance to be filed with the Secretary of State.

SECTION 5. When to Take Effect.--- This ordinance shall take effect and be in force from and after its passage and publication and the filing of a certified copy thereof with the Secretary of State.

  
President of the Village of Biwabik.

Attest:

  
Village Clerk of the Village of Biwabik.

Upon motion of Trustee Eger, seconded  
by Meyer, the foregoing Ordinance No. 30,  
was passed 26 March, 1910, by the following vote:

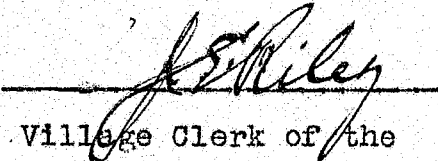
Ayes: Shank Meyer Eger Riley clerk

Nays: none


Printed and published in The Biwabik Times, a news-  
paper of legal qualifications, at Biwabik, Saint Louis County,  
Minnesota, on Friday, the 8<sup>th</sup> day of April, 1910.

STATE OF MINNESOTA, )  
County of St. Louis, : ss.  
Village of Biwabik, )

I, J. E. Riley, village clerk of the Village of Biwabik, having charge of the records of said Village, do hereby certify that I have compared the attached Ordinance No. <sup>30</sup>..... entitled "An Ordinance Extending the Present Boundaries of the Village of Biwabik and Annexing to said Village Certain Land, commonly known as the Chas. Eklund property," with the original thereof, now on file in my office, and that it is a true and correct copy of the same and the whole thereof, and that the attached "Affidavit of Publication" is a true and correct copy of the affidavit, attached to and filed with the original Ordinance on file in my office, at Biwabik, Minnesota.

  
Village Clerk of the  
Village of Biwabik.

Dated at Biwabik, Minnesota,

 April 19<sup>th</sup>, 1910.