

VILLAGE ORDINANCE NO. 29

An Ordinance Extending the Present Boundaries of  
the Village of Biwabik and Annexing to said Village  
Certain Land Commonly Known as the Hugh Glass Property,

\* \* \* \* \*

The Village Council of the Village of Biwabik, in Saint  
Louis County, Minnesota, do ordain as follows:

SECTION 1. Annexation,--- Pursuant to and in conformity  
with section 707 of the Revised Laws of Minnesota, 1905, the pres-  
ent corporate limits and village boundaries of the Village of Bi-  
wabik, St. Louis County, Minnesota, are hereby extended so as to  
include all that piece and parcel of land outlined, bounded and  
described in Section 2 hereof and same is hereby annexed to, de-  
clared to be an addition to, and a part of the Village of Biwabik  
as effectually as if the same had been originally a part thereof.

SECTION 2. Description of property.--- The land here-  
by annexed being adjacent to and abutting upon the present cor-  
porate limits of the Village of Biwabik is described as follows,  
to-wit:


That portion of the NW 1/4 of the NW 1/4 of Section 11,  
Township 58, Range 16, North of the 4th Principal Meridian, Saint  
Louis County, Minnesota, more specifically described, outlined and  
bounded as follows, to-wit; a strip of land on the extension of  
Canton Avenue commencing at a point seventy-five (75) feet south  
of the SE corner of Block numbered fifty-five (55) of the Village  
of Biwabik according to the plat thereof now on file and of re-  
cord in the office of the Register of Deeds in and for St. Louis  
County, (namely, at the SE corner of Outlot number One (1) of  
said Village), to make a direct continuation of the West line of  
Canton Avenue running in a southerly direction to a point fifty  
(50) feet south of said starting point, thence at right angles  
to said last named line in a westerly direction a distance of about  
one hundred and seventy-five (175) feet to a point of intersection  
with the northeasterly line of the right-of-way of the Duluth &

Iron Range Railway, thence in a northwesterly direction along the northeasterly line of said right-of-way to a point where said right-of-way intersects a line drawn seventy-five (75) feet south of said southerly line of Block fifty-five (55) parallel to said southerly line of Block fifty-five (55) (namely the southwest corner of said Outlot numbered One (1)), thence in an easterly direction along a line drawn parallel to said southerly line of Block fifty-five (55) seventy-five (75) feet south thereof (namely, the southerly line of Outlot numbered One (1)) to the point of commencement, being a strip of land fifty (50) feet wide fronting on an extension of Canton Avenue and extending to the right-of-way of the Duluth & Iron Range Railway on the west, the north line of which strip of land is seventy-five (75) feet south of and parallel to the southerly line of Block fifty-five (55) of said Village of Biwabik;


SECTION 3. Outlot.--- The land described, outlined and bounded in Section 2 of this ordinance is hereby designated and shall hereafter be known as "Outlot" No. 2" of the Village of Biwabik.



SECTION 4. Certified Copy to be Filed.--- The Village Clerk is hereby ordered and directed to cause a certified copy of this ordinance to be filed with the Secretary of State.

SECTION 5. When to Take Effect.--- This ordinance shall take effect and be in force from and after its passage and publication and the filing of a certified copy thereof with the Secretary of State.

  
President of the Village of Biwabik.

Attest:

  
Village Clerk of the Village of Biwabik.

Upon motion of Trustee , seconded by  the foregoing Ordinance No. 2, was passed

January 29<sup>th</sup>, 1910, by the following vote:


Ayes, Shank, Eyer and Riley

Nays, None

Printed and published in The Biwabik Times, a newspaper  
of legal qualifications, at Biwabik, Saint Louis County, Minnesota,  
on Friday, the 4<sup>th</sup> day of February, 1910

STATE OF MINNESOTA, )  
County of St. Louis, ) ss.  
Village of Biwabik, )

I, J. E. Riley, village Clerk,  
of the Village of Biwabik, having charge of the records of  
said Village, do hereby certify that I have compared the  
attached Ordinance No. 29... entitled "An Ordinance Ex-  
tending the Present Boundaries of the Village of Biwabik  
and Annexing to said Village Certain Land, commonly known  
as the Hugh Glass property," with the original thereof, now  
on file in my office, and that it is a true and correct  
copy of the same and the whole thereof, and that the at-  
tached "Affidavit of Publication" is a true and correct  
copy of the affidavit, attached to and filed with origin-  
al Ordinance, on file in my office, at Biwabik, Minnesota.

  
Village Clerk of the Village of  
Biwabik.

Dated at Biwabik, Minnesota,

...February 5<sup>th</sup>... 1910.

An Ordinance Extending the Present Boundaries of the Village of Biwabik and Annexing to said Village Certain Land Commonly Known as the Hugh Glass Property.

The village council of the village of Biwabik, in Saint Louis County, Minnesota, do ordain as follows:

Section 1. Annexation.—Pursuant to and in conformity with section 707 of the revised laws of Minnesota, 1905, the present corporate limits and village boundaries of the village of Biwabik, Saint Louis County, Minnesota, are hereby extended so as to include all that piece and parcel of land outlined, bounded and described in section 2 hereof and same is hereby annexed to, declared to be an addition to, and a part of the village of Biwabik as effectually as if the same had been originally a part thereof.

Section 2. Description of property.—The land hereby annexed being adjacent to and abutting upon the present corporate limits of the village of Biwabik is described as follows, to-wit:

That portion of the NW ¼ of the N W ¼ of section 11, township 58, range 16, north of the 4th principal meridian, Saint Louis County, Minnesota, more specifically described, outlined and bounded as follows, to-wit: a strip of land on the extension of Canton avenue commencing at a point seventy-five (75) feet south of the SE corner of block numbered fifty-five (55) of the village of Biwabik according to the plat thereof now on file and of record in the office of the register of deeds in and for Saint Louis county, (namely, at the SE corner of outlot number one (1) of said village), to make a direct continuation of the west line of Canton avenue, running in a southerly direction to a point fifty (50) feet south of said starting point, thence at right angles to said last named line in a westerly direction a distance of one hundred and seventy-five (175) feet to a point of intersection with the northeasterly line of the right-of-way for the Duluth & Iron Range railway, thence in a northeasterly direction along the northeasterly line of said right-of-way to a point where said right-of-way intersects a line drawn seventy-five (75) feet south of said southerly line of block fifty-five (55) parallel to said said southerly line of block fifty-five (55) (namely the southwest corner of said outlot numbered one (1), thence in an easterly direction along a line drawn parallel to said southerly line of block fifty-five (55) seventy-five (75) feet south thereof (namely the southerly line of outlot numbered one (1)) to the point of commencement, being a strip of land fifty (50) feet wide fronting on an extension of Canton avenue and extending to the right-of-way of the Duluth & Iron Range railway on the west, the north line of which strip of land is seventy-five (75) feet south of and parallel to the southerly line of block fifty-five (55) of said village of Biwabik.

Section 3. Outlot.—The land described, outlined and bounded in Section 2 of this ordinance is hereby designated and shall hereafter be known as "Outlot No. 2" of the village of Biwabik.

Section 4. Certified copy to be filed.—The village clerk is hereby ordered and directed to cause a certified copy of this ordinance to be filed with the secretary of state.

Section 5. When to take effect.—This ordinance shall take effect and be in force from and after its passage, and publication and the filing of a certified copy thereof with the secretary of state.

N. B. SHANK,

President of the Village of Biwabik.

Attest: J. E. RILEY,

Village Clerk of the Village of Biwabik.

Upon motion of Trustee Eyer, seconded by Clerk Riley, the foregoing ordinance No. 29, was passed January 29, 1910, by the following vote:

Ayes, Shank, Eyer and Riley.

Nays, None.

Printed and published in The Biwabik Times, a newspaper of legal qualifications, at Biwabik, Saint Louis County, Minnesota, on Friday, the 18th day of February, 1910.

## AFFIDAVIT OF PUBLICATION.

STATE OF MINNESOTA, } ss  
COUNTY OF ST. LOUIS

Edward A. Kuen, of said County, being

duly sworn, deposes and says that he is publisher and one of the printers of THE BIWABIK TIMES, a newspaper printed and published in the English language, in the Village of Biwabik, in the County of St. Louis and State of Minnesota, and generally circulated in said Village and County; that said newspaper is a legal newspaper conformable with the definition and requirements of all the laws of the State of Minnesota prescribing and defining a legal newspaper, and has fully complied with all the requirements of said laws, including the requirements of Sections 5515 and 5516, Revised Laws of the State of Minnesota for the year 1905, and all amendments thereof; that said newspaper has been admitted to the United States mail as second class matter for at least one year prior to the said first publication and continues to be received as such second class matter; that the annexed

printed copy of Ordinance No. 29

Village of Biwabik was published in said THE BIWABIK TIMES in the regular

issue each week for one successive weeks on Friday, that being the regular publication day of said newspaper; that the first publication of said annexed

printed notice was made on the 18th day of

February 1910, and the last publi-

cation thereof on the        day of       

19  , and that during the whole time of said publica-

tion he was publisher and one of the printers of said newspaper.

Edward A. Kuen

Subscribed and sworn to before me this 19th

day of February, 1910.

J. H. Gilman  
Notary Public, St. Louis Co., Minn.

My commission expires Aug 22 1916

772