

UNITED STATES OF AMERICA

STATE OF MINNESOTA



DEPARTMENT

OF STATE

I Mike Holm, Secretary of State of the State of Minnesota,

do hereby certify that I have compared the annexed copy with record of the original instrument in my office of

CERTIFICATE OF CONSENT BY THE STATE OF MINNESOTA TO THE ACQUISITION OF LANDS BY THE UNITED STATES, as filed December 10, 1934, being Official Document No. 7206,

and that said copy is a true and correct transcript of said instrument

and of the whole thereof

In Testimony Whereof I have hereunto set my hand and affixed the Great Seal of the State at the Capitol in St. Paul, this tenth

day of December A.D. 1934

Mike Holm Secretary of State



7206

CERTIFICATE OF CONSENT BY THE STATE OF MINNESOTA  
TO THE ACQUISITION OF LANDS BY THE UNITED STATES.

\*\*\*\*\*

KNOW ALL MEN BY THESE PRESENTS:

THAT WHEREAS, the Secretary of Agriculture of the United States, pursuant to the provisions of General Statutes of Minnesota of 1923, sections 4 and 6, and to the acts of Congress hereinafter set forth, has made application for the consent of the State of Minnesota to the acquisition by the United States of the lands hereinafter described, which lands have been acquired by the United States under the authority of the Act of Congress of March 1, 1911 (36 Stat. 981, Chapter 136), as amended by section 6 of the Act of Congress of June 7, 1927, (45 Stat. 653, Chapter 346), for certain national purposes therein specified, to-wit, for the regulation of the flow of navigable streams and for the production of timber and for other national purposes set forth in said acts,

AND WHEREAS, proof has been made that the title to said lands has duly vested in the United States;

NOW, THEREFORE, I, Floyd B. Olson, Governor of the State of Minnesota, pursuant to the authority vested in me by the statutes of the State of Minnesota aforesaid, certify that the State of Minnesota consents to the acquisition by the United States for the purposes aforesaid of the following described lands situated in the County of Cook, State of Minnesota, to-wit:

Township 61 North, Range 1 East

Section 5  
NW $\frac{1}{2}$  of NE $\frac{1}{2}$

Section 7  
SE $\frac{1}{2}$

Section 8  
SW $\frac{1}{2}$  of SW $\frac{1}{2}$

Section 11  
NW $\frac{1}{2}$

Section 12  
NW $\frac{1}{2}$

Section 14  
SW $\frac{1}{4}$  of NW $\frac{1}{4}$

Section 18  
NE $\frac{1}{4}$  of NE $\frac{1}{4}$ , NW $\frac{1}{4}$  of SW $\frac{1}{4}$

Township 62 North, Range 1 East

Section 1  
W $\frac{1}{2}$  of SE $\frac{1}{4}$

Section 3  
Lots 1, 2

Section 11  
Lots 3, 8

Section 20  
SE $\frac{1}{4}$  of SE $\frac{1}{4}$

Section 21  
S $\frac{1}{2}$  of SW $\frac{1}{4}$

Section 25  
E $\frac{1}{2}$  of SE $\frac{1}{4}$ , NE $\frac{1}{4}$  of SE $\frac{1}{4}$ , SE $\frac{1}{4}$  of NW $\frac{1}{4}$ , NE $\frac{1}{4}$  of SW $\frac{1}{4}$ , Lot 1 (SW $\frac{1}{4}$  of SW $\frac{1}{4}$ )

Section 26  
W $\frac{1}{2}$  of SE $\frac{1}{4}$ , Lot 1

Section 27  
SE $\frac{1}{4}$  of NW $\frac{1}{4}$ , W $\frac{1}{2}$  of SW $\frac{1}{4}$ , SE $\frac{1}{4}$  of SW $\frac{1}{4}$

Section 28  
SE $\frac{1}{4}$  of NE $\frac{1}{4}$ , SE $\frac{1}{4}$  of NW $\frac{1}{4}$ , E $\frac{1}{2}$  of SW $\frac{1}{4}$ , W $\frac{1}{2}$  of SE $\frac{1}{4}$ ,  
SE $\frac{1}{4}$  of SE $\frac{1}{4}$ , N $\frac{1}{2}$  of NW $\frac{1}{4}$

Section 29  
W $\frac{1}{2}$  of SW $\frac{1}{4}$

Section 33  
N $\frac{1}{2}$  of NW $\frac{1}{4}$ , NE $\frac{1}{4}$ , N $\frac{1}{2}$  of SE $\frac{1}{4}$

Section 34  
NW $\frac{1}{4}$ , W $\frac{1}{2}$  of NE $\frac{1}{4}$ , NW $\frac{1}{4}$  of SE $\frac{1}{4}$ , N $\frac{1}{2}$  of SW $\frac{1}{4}$

Section 35  
Lot 1

Township 63 North, Range 1 East

Section 8  
W $\frac{1}{2}$  of SE $\frac{1}{4}$ , W $\frac{1}{2}$  of SW $\frac{1}{4}$

Section 28  
E $\frac{1}{2}$  of SE $\frac{1}{4}$

Section 33  
SE $\frac{1}{4}$  of SW $\frac{1}{4}$ , SE $\frac{1}{4}$  of SE $\frac{1}{4}$

Section 34,  
SE $\frac{1}{4}$

Section 35  
E $\frac{1}{2}$  of NE $\frac{1}{2}$ , W $\frac{1}{2}$  of SE $\frac{1}{2}$ , SW $\frac{1}{2}$  of SW $\frac{1}{2}$

Township 64 North, Range 1 East

Section 3  
S $\frac{1}{2}$  of NW $\frac{1}{2}$ , N $\frac{1}{2}$  of SW $\frac{1}{2}$

Section 4  
Lots 5, 6, 9, 10, 13

Section 5  
Lots 2, 3, 4, 5, 6, 7, 8, 9, 10, 11, 12, 13, 14

Section 6  
SW $\frac{1}{2}$  of NE $\frac{1}{2}$ , Lots 1, 2, 10, 12, 13,  
That part of Lot 8 lying in the SE $\frac{1}{2}$  of NE $\frac{1}{2}$

Section 8  
Lots 1, 2,

Section 9  
Lots 1, 2, 5

Township 65 North Range 1 East

Section 26  
Lot 6

Section 27  
SE $\frac{1}{2}$  of SW $\frac{1}{2}$ , S $\frac{1}{2}$  of SE $\frac{1}{2}$

Section 28  
Lots 7, 8, 9, 10, SE $\frac{1}{2}$  of SE $\frac{1}{2}$

Section 31  
S $\frac{1}{2}$  of SE $\frac{1}{2}$

Section 32  
Lots 4, 7, 8, SW $\frac{1}{2}$  of SW $\frac{1}{2}$ , NE $\frac{1}{2}$  of SE $\frac{1}{2}$

Section 33  
Lots 1, 3, 4, 5, 6, 7, 10, 11, N $\frac{1}{2}$  of NE $\frac{1}{2}$

Section 34  
Lots 2, 4, 7, 8, NW $\frac{1}{2}$  of NE $\frac{1}{2}$ , NW $\frac{1}{2}$  of NW $\frac{1}{2}$

Section 35  
Lots 4, 5, 6

Township 61 North, Range 2 East

Section 5  
NE $\frac{1}{2}$  of NW $\frac{1}{2}$ , NE $\frac{1}{2}$  of SE $\frac{1}{2}$

Section 6  
SE $\frac{1}{2}$  of NE $\frac{1}{2}$

Township 62 North, Range 2 East

Section 3  
NE $\frac{1}{4}$  of NW $\frac{1}{4}$

Section 4  
E $\frac{1}{2}$  of NE $\frac{1}{4}$

Section 24  
S $\frac{1}{2}$  of NW $\frac{1}{4}$

Section 25  
NW $\frac{1}{4}$ , N $\frac{1}{2}$  of SW $\frac{1}{4}$ , N $\frac{1}{2}$  of SE $\frac{1}{4}$

Section 26  
NE $\frac{1}{4}$  of SW $\frac{1}{4}$ , excepting southerly 330 feet;  
E $\frac{1}{2}$  of SE $\frac{1}{4}$

Section 28  
W $\frac{1}{2}$  of SW $\frac{1}{4}$

Township 63, North, Range 2 East

Section 1  
SW $\frac{1}{4}$  of NW $\frac{1}{4}$

Section 2  
Lot 1, S $\frac{1}{2}$  of SW $\frac{1}{4}$ , SW $\frac{1}{4}$  of SE $\frac{1}{4}$

Section 3  
E $\frac{1}{2}$  of SW $\frac{1}{4}$

Section 13  
SE $\frac{1}{4}$  of NE $\frac{1}{4}$ , SW $\frac{1}{4}$  of NW $\frac{1}{4}$

Section 27  
NW $\frac{1}{4}$  of NW $\frac{1}{4}$

Township 64 North, Range 2 East

Section 13  
S $\frac{1}{2}$  of SE $\frac{1}{4}$

Township 64 North, Range 2 East

Section 24  
E $\frac{1}{2}$  of SW $\frac{1}{4}$ , SE $\frac{1}{4}$

Section 25  
Lots 1, 2, 3, SE $\frac{1}{4}$  of NW $\frac{1}{4}$ , W $\frac{1}{2}$  of NE $\frac{1}{4}$ , N $\frac{1}{2}$  of SE $\frac{1}{4}$ ,  
NE $\frac{1}{4}$  of SW $\frac{1}{4}$ , W $\frac{1}{2}$  of SW $\frac{1}{4}$

Township 65 North, Range 2 East

Section 25  
NE $\frac{1}{4}$  of NW $\frac{1}{4}$

Section 35  
SW $\frac{1}{2}$  of NE $\frac{1}{4}$ , S $\frac{1}{2}$  of NW $\frac{1}{4}$

Township 61 North, Range 1 West

Section 1  
NW $\frac{1}{4}$  of NW $\frac{1}{4}$

Section 2  
S $\frac{1}{2}$  of NE $\frac{1}{4}$  and N $\frac{1}{2}$  of NW $\frac{1}{4}$  (Lots 1, 2, 3, 4)

Section 3  
N $\frac{1}{2}$  of NE $\frac{1}{4}$  (Lots 1, 2)

Section 5  
SW $\frac{1}{4}$ , SW $\frac{1}{2}$  of SE $\frac{1}{4}$

Section 6  
S $\frac{1}{2}$ , SW $\frac{1}{4}$  of NE $\frac{1}{4}$

Section 7  
SW $\frac{1}{4}$  of NE $\frac{1}{4}$ , N $\frac{1}{2}$  of SE $\frac{1}{4}$

Section 8  
S $\frac{1}{2}$  of NW $\frac{1}{4}$ , N $\frac{1}{2}$  of SW $\frac{1}{4}$ , SE $\frac{1}{4}$

Section 9  
S $\frac{1}{2}$  of NW $\frac{1}{4}$

Section 11  
SE $\frac{1}{4}$  of SW $\frac{1}{4}$ , S $\frac{1}{2}$  of SE $\frac{1}{4}$ , NE $\frac{1}{4}$  of SE $\frac{1}{4}$

Section 12  
S $\frac{1}{2}$  of SE $\frac{1}{4}$

Township 61 North, Range 1 West

Section 17  
SW $\frac{1}{4}$  of NE $\frac{1}{4}$

Section 21  
NW $\frac{1}{4}$  of NW $\frac{1}{4}$ , SE $\frac{1}{4}$  of NW $\frac{1}{4}$ , SW $\frac{1}{4}$  of NE $\frac{1}{4}$

Section 23  
NE $\frac{1}{4}$  of SW $\frac{1}{4}$

Section 24  
NW $\frac{1}{4}$  of NE $\frac{1}{4}$

Township 62 North, Range 1 West

Section 1  
Lots 3, 4, SW $\frac{1}{4}$  of NW $\frac{1}{4}$

Section 2  
Lot 1

Section 22  
E $\frac{1}{2}$  of SE $\frac{1}{4}$ , SW $\frac{1}{2}$  of SE $\frac{1}{4}$ , SE $\frac{1}{2}$  of SW $\frac{1}{4}$

Section 23  
N $\frac{1}{2}$  of NW $\frac{1}{4}$ , NW $\frac{1}{2}$  of NE $\frac{1}{4}$

Township 53 North, Range 1 West

Section 35  
Lot 4

Township 54 North, Range 1 West

Section 5  
NW $\frac{1}{4}$  of SE $\frac{1}{4}$ , S $\frac{1}{2}$  of NW $\frac{1}{4}$

Section 6  
NE $\frac{1}{4}$  of SE $\frac{1}{4}$

Section 7  
Lot 10, S $\frac{1}{2}$  of SE $\frac{1}{4}$

Section 8  
SW $\frac{1}{4}$  of SW $\frac{1}{4}$

Township 55 North, Range 2 West

Section 3  
N $\frac{1}{2}$  of NW $\frac{1}{4}$ , SW $\frac{1}{2}$  of NW $\frac{1}{4}$ , NW $\frac{1}{2}$  of SW $\frac{1}{4}$

Section 4  
NE $\frac{1}{4}$

Section 6  
SW $\frac{1}{4}$  of SW $\frac{1}{4}$

Section 7  
NW $\frac{1}{4}$  of NW $\frac{1}{4}$

Section 16  
SW $\frac{1}{4}$  of SW $\frac{1}{4}$

Section 19  
NW $\frac{1}{4}$  of NW $\frac{1}{4}$ , SW $\frac{1}{2}$  of NW $\frac{1}{4}$

Township 56 North, Range 2 West

Section 27  
N $\frac{1}{2}$  of NE $\frac{1}{4}$ , N $\frac{1}{2}$  of NW $\frac{1}{4}$

Section 28  
Lot 2

Section 30  
SE $\frac{1}{4}$  of SE $\frac{1}{4}$

Section 31  
NE $\frac{1}{4}$  of NE $\frac{1}{4}$

Section 33  
S $\frac{1}{2}$  of NE $\frac{1}{4}$ , NE $\frac{1}{4}$  of SE $\frac{1}{4}$ , W $\frac{1}{2}$  of SE $\frac{1}{4}$ , NE $\frac{1}{4}$  of SE $\frac{1}{4}$

Section 34  
NE $\frac{1}{4}$  of SE $\frac{1}{4}$ , S $\frac{1}{2}$  of SE $\frac{1}{4}$

Section 35  
W $\frac{1}{2}$  of SW $\frac{1}{4}$ , SE $\frac{1}{4}$  of SW $\frac{1}{4}$

Township 52 North, Range 2 West

Section 1  
Lot 2, S $\frac{1}{2}$  of NW $\frac{1}{4}$ , NW $\frac{1}{4}$  of SE $\frac{1}{4}$

Section 19  
Lot 1, NE $\frac{1}{4}$  of NW $\frac{1}{4}$

Section 25  
NE $\frac{1}{4}$

Section 31  
Lots 1, 2, E $\frac{1}{2}$  of NW $\frac{1}{4}$

Township 54 North, Range 2 West

Section 4  
Lots 3, 4

Section 5  
Lots 1, 2

Township 55 North, Range 2 West

Section 31  
Lots 4, 5

Township 60 North, Range 3 West

Section 4  
W $\frac{1}{2}$  of NW $\frac{1}{4}$

Section 8  
N $\frac{1}{2}$  of SW $\frac{1}{4}$

Section 13  
E $\frac{1}{2}$  of NW $\frac{1}{4}$

Section 15  
E $\frac{1}{2}$

Section 24  
SE $\frac{1}{4}$  of NE $\frac{1}{4}$

Section 31  
E $\frac{1}{2}$  of NE $\frac{1}{4}$ , SW $\frac{1}{4}$  of NE $\frac{1}{4}$

Section 32  
SW $\frac{1}{4}$  of NW $\frac{1}{4}$ , NW $\frac{1}{4}$  of SW $\frac{1}{4}$



Township 61 North, Range 3 West

Section 18  
SE $\frac{1}{4}$  of NE $\frac{1}{4}$ , E $\frac{1}{2}$  of SW $\frac{1}{4}$

Section 19  
Lot 10

Section 20  
W $\frac{1}{2}$  of SW $\frac{1}{4}$

Township 62 North, Range 3 West

Section 24  
NE $\frac{1}{4}$  of NE $\frac{1}{4}$ , SE $\frac{1}{4}$  of NE $\frac{1}{4}$

Section 29  
NW $\frac{1}{4}$  of SW $\frac{1}{4}$

Section 31  
NE $\frac{1}{4}$  of NE $\frac{1}{4}$ , NW $\frac{1}{4}$  of NE $\frac{1}{4}$

Township 63 North, Range 3 West

Section 33  
Lots 7, 8, NE $\frac{1}{4}$  of SW $\frac{1}{4}$ , SW $\frac{1}{4}$  of SW $\frac{1}{4}$

Township 64 North, Range 3 West

Section 18  
E $\frac{1}{2}$  of SW $\frac{1}{4}$

Township 59 North, Range 4 West

Section 1  
SE $\frac{1}{4}$

Section 2  
NW $\frac{1}{4}$  of SW $\frac{1}{4}$

Section 3  
N $\frac{1}{2}$  SE $\frac{1}{4}$ , NE $\frac{1}{4}$  of SW $\frac{1}{4}$

Section 6  
NE $\frac{1}{4}$  of SW $\frac{1}{4}$ , NW $\frac{1}{4}$  of SW $\frac{1}{4}$

Section 8  
NW $\frac{1}{4}$

Township 59 North, Range 4 West

Section 16  
SW $\frac{1}{4}$  of SE $\frac{1}{4}$ , SE $\frac{1}{4}$  of SW $\frac{1}{4}$

Section 20  
S $\frac{1}{2}$  of SE $\frac{1}{4}$

Township 61 North, Range 4 West

Section 1  
SE $\frac{1}{4}$  of SW $\frac{1}{4}$

Section 10  
NW $\frac{1}{4}$  of NE $\frac{1}{4}$

Section 11  
E $\frac{1}{2}$  of SE $\frac{1}{4}$

Section 12  
Lots 8, 9, SW $\frac{1}{4}$  of SW $\frac{1}{4}$ , NE $\frac{1}{4}$  of NE $\frac{1}{4}$

Section 17  
E $\frac{1}{2}$  of SW $\frac{1}{4}$ , W $\frac{1}{2}$  of SE $\frac{1}{4}$ , SE $\frac{1}{4}$  of SE $\frac{1}{4}$

Section 18  
Lot 2, SE $\frac{1}{4}$  of NW $\frac{1}{4}$ , SW $\frac{1}{4}$  of NE $\frac{1}{4}$ , NW $\frac{1}{4}$  of SE $\frac{1}{4}$

Section 20  
E $\frac{1}{2}$  of NE $\frac{1}{4}$

Section 21  
NW $\frac{1}{4}$  of NW $\frac{1}{4}$ , SW $\frac{1}{4}$  of SE $\frac{1}{4}$

Section 27  
Lot 1

Section 28  
NE $\frac{1}{4}$  of SE $\frac{1}{4}$

Section 33  
SW $\frac{1}{4}$  of SE $\frac{1}{4}$ , NE $\frac{1}{4}$  of SW $\frac{1}{4}$ , SE $\frac{1}{4}$

Township 62 North, Range 4 West

Section 3  
SW $\frac{1}{4}$  of SE $\frac{1}{4}$

Section 9  
SW $\frac{1}{4}$  of SE $\frac{1}{4}$

Section 11  
Lots 6, 7, 8, SW $\frac{1}{4}$  of NW $\frac{1}{4}$

Section 19  
Lots 3, 4, E $\frac{1}{2}$  of SW $\frac{1}{4}$

Section 21  
SE $\frac{1}{4}$  of NE $\frac{1}{4}$ , E $\frac{1}{2}$  of SE $\frac{1}{4}$ , excepting a strip of land over and across SE $\frac{1}{4}$  of SE $\frac{1}{4}$  of said Section 21-- 200 feet wide, being 100 feet on each side of the center line of the Duluth and Northern Minnesota Railway Company as located over and across said land and containing 6.11 acres more or less.

Section 25  
NW $\frac{1}{4}$  of SW $\frac{1}{4}$

Section 26  
SE $\frac{1}{4}$  of NE $\frac{1}{4}$ , NE $\frac{1}{4}$  of SE $\frac{1}{4}$

Section 29  
SW $\frac{1}{2}$  of SW $\frac{1}{4}$

Section 30  
Lots 1, 2, SE $\frac{1}{2}$  of SW $\frac{1}{4}$

Section 35  
S $\frac{1}{2}$  of SE $\frac{1}{4}$ , NW $\frac{1}{2}$  of SE $\frac{1}{4}$ , NE $\frac{1}{2}$  of SW $\frac{1}{4}$

Township 58 North, Range 4 West

Section 18  
Lot 6, SE $\frac{1}{2}$  of SW $\frac{1}{4}$

Section 19  
Lot 10, NE $\frac{1}{2}$  of NW $\frac{1}{4}$

Township 59 North, Range 5 West

Section 26  
N $\frac{1}{2}$  of NW $\frac{1}{4}$ , SW $\frac{1}{2}$  of NW $\frac{1}{4}$ , SE $\frac{1}{2}$  of SW $\frac{1}{4}$ , SW $\frac{1}{2}$  of SE $\frac{1}{4}$

Section 27  
NE $\frac{1}{2}$  of NE $\frac{1}{4}$ , N $\frac{1}{2}$  of NW $\frac{1}{4}$ , NW $\frac{1}{2}$  of NE $\frac{1}{4}$

Section 28  
SW $\frac{1}{2}$  of NE $\frac{1}{4}$

Section 29  
SW $\frac{1}{2}$

Section 35  
NW $\frac{1}{2}$  of NE $\frac{1}{4}$ , NE $\frac{1}{2}$  of NW $\frac{1}{4}$

Township 61 North, Range 5 West

Section 10  
E $\frac{1}{2}$  of SW $\frac{1}{4}$ , NW $\frac{1}{2}$  of SE $\frac{1}{4}$

Section 11  
E $\frac{1}{2}$  of SE $\frac{1}{4}$

Section 15  
NE $\frac{1}{2}$  of NE $\frac{1}{4}$ , SW $\frac{1}{2}$  of NE $\frac{1}{4}$

Section 22  
SW $\frac{1}{2}$  of NE $\frac{1}{4}$ , N $\frac{1}{2}$  of SE $\frac{1}{4}$ , NE $\frac{1}{2}$  of SW $\frac{1}{4}$

Section 25  
S $\frac{1}{2}$  of SW $\frac{1}{4}$

Section 25  
SE $\frac{1}{2}$  of SW $\frac{1}{4}$

Section 26  
N $\frac{1}{2}$  of NW $\frac{1}{4}$ , S $\frac{1}{2}$  of NW $\frac{1}{4}$ , N $\frac{1}{2}$  of SW $\frac{1}{4}$

Township 64 North, Range 5 West

Section 13  
SW $\frac{1}{2}$  of NW $\frac{1}{4}$ , NW $\frac{1}{2}$  of SW $\frac{1}{4}$

Section 14  
E $\frac{1}{2}$  of SE $\frac{1}{2}$

Section 20  
W $\frac{1}{2}$  of NE $\frac{1}{2}$ , W $\frac{1}{2}$  of SE $\frac{1}{2}$

Township 65 North, Range 5 West

Section 20  
Lots 1, 4, 5, W $\frac{1}{2}$  of SW $\frac{1}{2}$

Township 66 North, Range 5 West

Section 25  
SW $\frac{1}{2}$  of SE $\frac{1}{2}$

Section 26  
Lots 3, 4, 5,

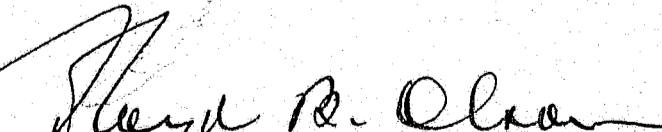
Section 28  
Lot 1, N $\frac{1}{2}$  of NW $\frac{1}{2}$ , SW $\frac{1}{2}$  of NW $\frac{1}{2}$

Section 29  
Lot 1, N $\frac{1}{2}$  of SE $\frac{1}{2}$


Section 32  
Lot 1

All upon the conditions prescribed by said statutes of the State of Minnesota, to-wit: That the United States shall have jurisdiction over said lands as long as the United States shall own and hold the same for the national purposes aforesaid, subject to the right of the state to cause its civil and criminal process to be executed therein and to punish offenses against the laws of the State committed on said lands.

IN WITNESS WHEREOF I have hereunto affixed my hand and caused the Great Seal of the State of Minnesota to be hereunto affixed, in duplicate, at the City of Saint Paul, Minnesota, this 29<sup>th</sup> day of September, 1934.

  
GOVERNOR OF THE STATE OF MINNESOTA

Attest:

  
SECRETARY OF STATE

#24878

7206

Office of REGISTER OF DEEDS

STATE OF MINNESOTA  
County of Cook

I hereby certify that the will  
of [Name] was filed in this office

on Dec 24, 1934

at 10 a. m. and was duly recorded

Book 9 page 457

*[Signature]*

Register of Deeds

1934

DEC 24 1934

DEC 24 1934

DEC 24 1934

DEC 24 1934

DEC 24 1934

DEC 24 1934

DEC 24 1934

DEC 24 1934

DEC 24 1934

DEC 24 1934

DEC 24 1934

DEC 24 1934

DEC 24 1934

DEC 24 1934

DEC 24 1934

RECEIVED

DEC 24 1934

RECEIVED

DEC 24 1934

RECEIVED

DEC 24 1934

DEC 24 1934

DEC 24 1934

DEC 24 1934

DEC 24 1934

DEC 24 1934

DEC 24 1934

DEC 24 1934

DEC 24 1934

DEC 24 1934

DEC 24 1934

DEC 24 1934

DEC 24 1934

DEC 24 1934

STATE OF MINNESOTA

DEC 1 1934

*[Signature]*

CERTIFICATE OF CONSENT BY THE STATE OF MINNESOTA  
TO THE ACQUISITION OF LANDS BY THE UNITED STATES.

\*\*\*\*\*

KNOW ALL MEN BY THESE PRESENTS:

THAT WHEREAS, the Secretary of Agriculture of the United States, pursuant to the provisions of General Statutes of Minnesota of 1923, sections 4 and 6, and to the acts of Congress hereinafter set forth, has made application for the consent of the State of Minnesota to the acquisition by the United States of the lands hereinafter described, which lands have been acquired by the United States under the authority of the Act of Congress of March 1, 1911 (36 Stat. 961, Chapter 186), as amended by section 6 of the Act of Congress of June 7, 1927, (43 Stat. 653, Chapter 348), for certain national purposes therein specified, to-wit, for the regulation of the flow of navigable streams and for the production of timber and for other national purposes set forth in said acts.

AND WHEREAS, proof has been made that the title to said lands has duly vested in the United States;

NOW, THEREFORE, I, Floyd B. Olson, Governor of the State of Minnesota, pursuant to the authority vested in me by the statutes of the State of Minnesota aforesaid, certify that the State of Minnesota consents to the acquisition by the United States for the purposes aforesaid of the following described lands situated in the County of Cook, State of Minnesota, to-wit:

Township 61 North, Range 1 East

Section 5  
NW $\frac{1}{4}$  of NE $\frac{1}{4}$

Section 7  
SE $\frac{1}{4}$

Section 8  
SW $\frac{1}{4}$  of SW $\frac{1}{4}$

Section 11  
NW $\frac{1}{4}$

Section 12  
NW $\frac{1}{4}$

Section 14  
SW $\frac{1}{4}$  of NW $\frac{1}{4}$

Section 18  
N $\frac{1}{2}$  of NE $\frac{1}{4}$ , NW $\frac{1}{4}$  of NW $\frac{1}{4}$

Township 62 North, Range 1 East

Section 1  
W $\frac{1}{2}$  of SE $\frac{1}{4}$

Section 3  
Lots 1, 2

Section 11  
Lots 3, 8

Section 20  
SE $\frac{1}{4}$  of SE $\frac{1}{4}$

Section 21  
S $\frac{1}{2}$  of SW $\frac{1}{4}$

Section 25  
S $\frac{1}{2}$  of SE $\frac{1}{4}$ , NW $\frac{1}{4}$  of SE $\frac{1}{4}$ , SE $\frac{1}{4}$  of NW $\frac{1}{4}$ , NE $\frac{1}{4}$  of SW $\frac{1}{2}$ , Lot 1 (SW $\frac{1}{4}$  of SW $\frac{1}{4}$ )

Section 26  
W $\frac{1}{2}$  of SE $\frac{1}{4}$ , Lot 1

Section 27  
SE $\frac{1}{4}$  of NW $\frac{1}{4}$ , N $\frac{1}{2}$  of SW $\frac{1}{4}$ , SE $\frac{1}{4}$  of SW $\frac{1}{4}$

Section 28  
SE $\frac{1}{4}$  of NE $\frac{1}{4}$ , SE $\frac{1}{4}$  of NW $\frac{1}{4}$ , E $\frac{1}{2}$  of SW $\frac{1}{4}$ , W $\frac{1}{2}$  of SE $\frac{1}{4}$ ,  
SE $\frac{1}{4}$  of SE $\frac{1}{4}$ , N $\frac{1}{2}$  of NW $\frac{1}{4}$

Section 29  
W $\frac{1}{2}$  of SW $\frac{1}{4}$

Section 33  
N $\frac{1}{2}$  of NW $\frac{1}{4}$ , NE $\frac{1}{4}$ , N $\frac{1}{2}$  of SE $\frac{1}{4}$

Section 34  
NW $\frac{1}{4}$ , W $\frac{1}{2}$  of NE $\frac{1}{4}$ , NW $\frac{1}{4}$  of SE $\frac{1}{4}$ , N $\frac{1}{2}$  of SW $\frac{1}{4}$

Section 35.  
Lot 1

Township 63 North, Range 1 East

Section 8  
W $\frac{1}{2}$  of SE $\frac{1}{4}$ , W $\frac{1}{2}$  of SW $\frac{1}{4}$

Section 28  
E $\frac{1}{2}$  of SE $\frac{1}{4}$

Section 33  
SE $\frac{1}{4}$  of SW $\frac{1}{4}$ , SE $\frac{1}{4}$  of SE $\frac{1}{4}$

Section 34,  
SE $\frac{1}{4}$

Section 35  
E $\frac{1}{2}$  of NE $\frac{1}{4}$ , W $\frac{1}{2}$  of SE $\frac{1}{4}$ , SW $\frac{1}{2}$  of SW $\frac{1}{4}$

Township 64 North, Range 1 East

Section 3  
S $\frac{1}{2}$  of NW $\frac{1}{4}$ , N $\frac{1}{2}$  of SW $\frac{1}{4}$

Section 4  
Lots 5, 8, 9, 10, 13

Section 5  
Lots 2, 3, 4, 5, 6, 7, 8, 9, 10, 11, 12, 13, 14

Section 6  
SW $\frac{1}{4}$  of NE $\frac{1}{4}$ , Lots 1, 9, 10, 12, 13,  
That part of Lot 8 lying in the SE $\frac{1}{4}$  of NE $\frac{1}{4}$

Section 8  
Lots 1, 2,

Section 9  
Lots 1, 2, 3

Township 65 North Range 1 East

Section 26  
Lot 6

Section 27  
SE $\frac{1}{4}$  of SW $\frac{1}{4}$ , S $\frac{1}{2}$  of SE $\frac{1}{4}$

Section 28  
Lots 7, 8, 9, 10, SE $\frac{1}{4}$  of SE $\frac{1}{4}$

Section 31  
S $\frac{1}{2}$  of SE $\frac{1}{4}$

Section 32  
Lots 4, 7, 8, SW $\frac{1}{4}$  of SW $\frac{1}{4}$ , NE $\frac{1}{4}$  of SE $\frac{1}{4}$

Section 33  
Lots 1, 3, 4, 5, 6, 7, 10, 11, N $\frac{1}{2}$  of NE $\frac{1}{4}$

Section 34  
Lots 2, 4, 7, 8, NW $\frac{1}{4}$  of NE $\frac{1}{4}$ , NW $\frac{1}{4}$  of NW $\frac{1}{4}$

Section 35  
Lots 4, 5, 6

Township 61 North, Range 2 East

Section 5  
NE $\frac{1}{4}$  of NW $\frac{1}{4}$ , NE $\frac{1}{4}$  of SE $\frac{1}{4}$

Section 8  
SE $\frac{1}{4}$  of NE $\frac{1}{4}$

Township 62 North, Range 2 East



Section 3  
N $\frac{1}{2}$  of NW $\frac{1}{4}$

Section 4  
E $\frac{1}{2}$  of NE $\frac{1}{4}$

Section 24  
S $\frac{1}{2}$  of NW $\frac{1}{4}$

Section 25  
NW $\frac{1}{4}$ , N $\frac{1}{2}$  of SW $\frac{1}{4}$ , N $\frac{1}{2}$  of SE $\frac{1}{4}$

Section 32  
NE $\frac{1}{2}$  of SW $\frac{1}{4}$ , excepting Southerly 330 feet;  
E $\frac{1}{2}$  of SE $\frac{1}{4}$

Section 33  
W $\frac{1}{2}$  of SW $\frac{1}{4}$

Township 63, North, Range 2 East

Section 1  
SW $\frac{1}{4}$  of NW $\frac{1}{4}$

Section 2  
Lot 1, S $\frac{1}{2}$  of SW $\frac{1}{4}$ , SW $\frac{1}{4}$  of SE $\frac{1}{4}$

Section 3  
E $\frac{1}{2}$  of SW $\frac{1}{4}$

Section 13  
SE $\frac{1}{4}$  of NE $\frac{1}{4}$ , SW $\frac{1}{4}$  of NW $\frac{1}{4}$

Section 27  
NW $\frac{1}{4}$  of NW $\frac{1}{4}$

Township 64 North, Range 2 East

Section 13  
S $\frac{1}{2}$  of SE $\frac{1}{4}$

Township 64 North, Range 2 East

Section 24  
E $\frac{1}{2}$  of SW $\frac{1}{4}$ , SE $\frac{1}{4}$

Section 25  
Lots 1, 2, 3, SE $\frac{1}{4}$  of NW $\frac{1}{4}$ , W $\frac{1}{2}$  of NE $\frac{1}{4}$ , N $\frac{1}{2}$  of SE $\frac{1}{4}$ ,  
NE $\frac{1}{4}$  of SW $\frac{1}{4}$ , W $\frac{1}{2}$  of SW $\frac{1}{4}$

Township 65 North, Range 2 East

Section 25  
NE $\frac{1}{4}$  of NW $\frac{1}{4}$

Section 35  
SW $\frac{1}{4}$  of NE $\frac{1}{4}$ , S $\frac{1}{2}$  of NW $\frac{1}{4}$

Township 61 North, Range 1 West

Section 1  
NW $\frac{1}{2}$  of NW $\frac{1}{4}$

Section 2  
N $\frac{1}{2}$  of NE $\frac{1}{4}$  and N $\frac{1}{2}$  of NW $\frac{1}{4}$  (Lots 1, 2, 3, 4)

Section 3  
N $\frac{1}{2}$  of NE $\frac{1}{4}$  (Lots 1, 2).

Section 5  
SW $\frac{1}{4}$ , SW $\frac{1}{4}$  of SE $\frac{1}{4}$

Section 6  
S $\frac{1}{2}$ , SE $\frac{1}{4}$  of NE $\frac{1}{4}$

Section 7  
SE $\frac{1}{4}$  of NE $\frac{1}{4}$ , N $\frac{1}{2}$  of SE $\frac{1}{4}$

Section 8  
S $\frac{1}{2}$  of NW $\frac{1}{4}$ , N $\frac{1}{2}$  of SW $\frac{1}{4}$ , SE $\frac{1}{4}$

Section 9  
S $\frac{1}{2}$  of NW $\frac{1}{4}$

Section 11  
SE $\frac{1}{4}$  of SW $\frac{1}{4}$ , S $\frac{1}{2}$  of SE $\frac{1}{4}$ , NE $\frac{1}{4}$  of SE $\frac{1}{4}$

Section 12  
S $\frac{1}{2}$  of SE $\frac{1}{4}$

Township 61 North, Range 1 West

Section 17  
SW $\frac{1}{4}$  of NE $\frac{1}{4}$

Section 21  
NW $\frac{1}{4}$  of NW $\frac{1}{4}$ , SE $\frac{1}{4}$  of NW $\frac{1}{4}$ , SW $\frac{1}{4}$  of NE $\frac{1}{4}$

Section 23  
SE $\frac{1}{4}$  of SW $\frac{1}{4}$

Section 24  
NW $\frac{1}{4}$  of NE $\frac{1}{4}$

Township 62 North, Range 1 West

Section 1  
Lots 3, 4, SW $\frac{1}{4}$  of NW $\frac{1}{4}$

Section 2  
Lot 1

Section 22  
 $E\frac{1}{2}$  of  $SE\frac{1}{4}$ ,  $SW\frac{1}{4}$  of  $SE\frac{1}{4}$ ,  $SE\frac{1}{4}$  of  $SW\frac{1}{4}$

Section 33  
 $N\frac{1}{2}$  of  $NW\frac{1}{4}$ ,  $NW\frac{1}{4}$  of  $NE\frac{1}{4}$

Township 63 North, Range 1 West

Section 35  
Lot 4

Township 64 North, Range 1 West

Section 5  
 $NW\frac{1}{4}$  of  $SW\frac{1}{4}$ ,  $S\frac{1}{2}$  of  $NW\frac{1}{4}$

Section 6  
 $NE\frac{1}{4}$  of  $SE\frac{1}{4}$

Section 7  
Lot 10,  $S\frac{1}{2}$  of  $SE\frac{1}{4}$

Section 8  
 $SW\frac{1}{4}$  of  $SW\frac{1}{4}$

Township 60 North, Range 2 West

Section 3  
 $N\frac{1}{2}$  of  $NW\frac{1}{4}$ ,  $SW\frac{1}{4}$  of  $NW\frac{1}{4}$ ,  $NW\frac{1}{4}$  of  $SW\frac{1}{4}$

Section 4  
 $NE\frac{1}{4}$

Section 6  
 $SW\frac{1}{4}$  of  $SW\frac{1}{4}$

Section 7  
 $NW\frac{1}{4}$  of  $NW\frac{1}{4}$

Section 18  
 $SW\frac{1}{4}$  of  $SW\frac{1}{4}$

Section 19  
 $NW\frac{1}{4}$  of  $NW\frac{1}{4}$ ,  $SW\frac{1}{4}$  of  $NW\frac{1}{4}$

Township 61 North, Range 2 West

Section 27  
 $N\frac{1}{2}$  of  $NE\frac{1}{4}$ ,  $N\frac{1}{2}$  of  $NW\frac{1}{4}$

Section 28  
Lot 2

Section 30  
 $SE\frac{1}{4}$  of  $SE\frac{1}{4}$

Section 31  
 $NE\frac{1}{4}$  of  $NE\frac{1}{4}$

Section 33  
S $\frac{1}{2}$  of NE $\frac{1}{4}$ , NE $\frac{1}{4}$  of SE $\frac{1}{4}$ , W $\frac{1}{2}$  of SE $\frac{1}{4}$ , NE $\frac{1}{4}$  of SW $\frac{1}{4}$

Section 34  
NE $\frac{1}{4}$  of SE $\frac{1}{4}$ , S $\frac{1}{2}$  of SE $\frac{1}{4}$

Section 35  
W $\frac{1}{2}$  of SW $\frac{1}{4}$ , SE $\frac{1}{4}$  of SW $\frac{1}{4}$

Township 62 North, Range 2 West

Section 1  
Lot 3, S $\frac{1}{2}$  of NW $\frac{1}{4}$ , NW $\frac{1}{4}$  of SW $\frac{1}{4}$

Section 19  
Lot 1, NE $\frac{1}{4}$  of NW $\frac{1}{4}$

Section 25  
NE $\frac{1}{4}$

Section 31  
Lots 1, 2, E $\frac{1}{2}$  of NW $\frac{1}{4}$

Township 64 North, Range 2 West

Section 4  
Lots 3, 4

Section 5  
Lots 1, 2

Township 65 North, Range 2 West

Section 31  
Lots 4, 5

Township 60 North, Range 3 West

Section 4  
N $\frac{1}{2}$  of NW $\frac{1}{4}$

Section 8  
N $\frac{1}{2}$  of SW $\frac{1}{4}$

Section 13  
E $\frac{1}{2}$  of NW $\frac{1}{4}$

Section 15  
E $\frac{1}{2}$

Section 24  
SE $\frac{1}{4}$  of NE $\frac{1}{4}$

Section 31  
E $\frac{1}{2}$  of NE $\frac{1}{4}$ , SW $\frac{1}{4}$  of NE $\frac{1}{4}$

Section 32  
SW $\frac{1}{4}$  of NW $\frac{1}{4}$ , NW $\frac{1}{4}$  of SW $\frac{1}{4}$

Township 61 North, Range 3 West

Section 18  
SE $\frac{1}{4}$  of NE $\frac{1}{4}$ , E $\frac{1}{2}$  of SE $\frac{1}{4}$

Section 19  
Lot 10

Section 20  
W $\frac{1}{2}$  of SW $\frac{1}{4}$

Township 62 North, Range 3 West

Section 24  
NE $\frac{1}{4}$  of NE $\frac{1}{4}$ , SE $\frac{1}{4}$  of NE $\frac{1}{4}$

Section 29  
NW $\frac{1}{4}$  of SW $\frac{1}{4}$

Section 31  
NE $\frac{1}{4}$  of NE $\frac{1}{4}$ , NW $\frac{1}{4}$  of NE $\frac{1}{4}$

Township 63 North, Range 3 West

Section 32  
Lots 7, 8, NE $\frac{1}{4}$  of SW $\frac{1}{4}$ , SW $\frac{1}{4}$  of SE $\frac{1}{4}$

Township 64 North, Range 3 West

Section 18  
E $\frac{1}{2}$  of SW $\frac{1}{4}$

Township 59 North, Range 4 West

Section 1  
SE $\frac{1}{4}$

Section 2  
NW $\frac{1}{4}$  of SW $\frac{1}{4}$

Section 3  
N $\frac{1}{2}$  SE $\frac{1}{4}$ , NE $\frac{1}{4}$  of SW $\frac{1}{4}$

Section 6  
NE $\frac{1}{4}$  of SW $\frac{1}{4}$ , NW $\frac{1}{4}$  of SE $\frac{1}{4}$

Section 8  
NW $\frac{1}{4}$

Township 59 North, Range 4 West

Section 18  
SW $\frac{1}{4}$  of SE $\frac{1}{4}$ , SE $\frac{1}{4}$  of SW $\frac{1}{4}$

Section 20  
S $\frac{1}{2}$  of SE $\frac{1}{4}$

Township 61 North, Range 4 West

Section 1  
SE $\frac{1}{4}$  of SW $\frac{1}{4}$

Section 10  
NW $\frac{1}{4}$  of NE $\frac{1}{4}$

Section 11  
E $\frac{1}{2}$  of SE $\frac{1}{4}$

Section 12  
Lots 8, 9, SW $\frac{1}{4}$  of SW $\frac{1}{4}$ , NE $\frac{1}{4}$  of NE $\frac{1}{4}$

Section 17  
E $\frac{1}{2}$  of SW $\frac{1}{4}$ , W $\frac{1}{2}$  of SE $\frac{1}{4}$ , SE $\frac{1}{4}$  of SE $\frac{1}{4}$

Section 18  
Lot 2, SE $\frac{1}{4}$  of NW $\frac{1}{4}$ , SW $\frac{1}{4}$  of NE $\frac{1}{4}$ , NW $\frac{1}{4}$  of SE $\frac{1}{4}$

Section 20  
E $\frac{1}{2}$  of NE $\frac{1}{4}$

Section 21  
NW $\frac{1}{4}$  of NW $\frac{1}{4}$ , SW $\frac{1}{4}$  of SE $\frac{1}{4}$

Section 27  
Lot 1

Section 28  
NE $\frac{1}{4}$  of SE $\frac{1}{4}$

Section 33  
SW $\frac{1}{4}$  of NE $\frac{1}{4}$ , NE $\frac{1}{4}$  of SW $\frac{1}{4}$ , SE $\frac{1}{4}$

Township 62 North, Range 4 West

Section 3  
SW $\frac{1}{4}$  of SE $\frac{1}{4}$

Section 9  
SW $\frac{1}{4}$  of SE $\frac{1}{4}$

Section 11  
Lots 6, 7, 8, SW $\frac{1}{4}$  of NW $\frac{1}{4}$

Section 19  
Lots 3, 4, E $\frac{1}{2}$  of SW $\frac{1}{4}$

Section 21  
S $\frac{1}{2}$  of NE $\frac{1}{4}$ , E $\frac{1}{2}$  of SE $\frac{1}{4}$ , excepting a strip of land over and across SE $\frac{1}{4}$  of SE $\frac{1}{4}$  of said Section 21-- 200 feet wide, being 100 feet on each side of the center line of the Duluth and Northern Minnesota Railway Company as located over and across said land and containing 6.11 acres more or less.

Section 25  
NW $\frac{1}{4}$  of SW $\frac{1}{4}$

Section 26  
SE $\frac{1}{4}$  of NE $\frac{1}{4}$ , NE $\frac{1}{4}$  of SE $\frac{1}{4}$

Section 29  
SW $\frac{1}{4}$  of SW $\frac{1}{4}$

Section 30  
Lots 1, 2, SE $\frac{1}{4}$  of SW $\frac{1}{4}$

Section 35  
S $\frac{1}{2}$  of SE $\frac{1}{4}$ , NW $\frac{1}{4}$  of SE $\frac{1}{4}$ , NE $\frac{1}{4}$  of SW $\frac{1}{4}$

Township 66 North, Range 4 West

Section 18  
Lot 6, SE $\frac{1}{4}$  of SW $\frac{1}{4}$

Section 19  
Lot 10, NE $\frac{1}{4}$  of NW $\frac{1}{4}$

Township 59 North, Range 5 West

Section 26  
N $\frac{1}{2}$  of NW $\frac{1}{4}$ , SW $\frac{1}{4}$  of NW $\frac{1}{4}$ , SE $\frac{1}{4}$  of SW $\frac{1}{4}$ , SW $\frac{1}{4}$  of SE $\frac{1}{4}$

Section 27  
NE $\frac{1}{4}$  of NE $\frac{1}{4}$ , N $\frac{1}{2}$  of NW $\frac{1}{4}$ , NW $\frac{1}{4}$  of NE $\frac{1}{4}$

Section 28  
NE $\frac{1}{4}$  of NE $\frac{1}{4}$

Section 29  
SW $\frac{1}{4}$

Section 35  
NW $\frac{1}{4}$  of NE $\frac{1}{4}$ , NE $\frac{1}{4}$  of NW $\frac{1}{4}$

Township 61 North, Range 5 West

Section 10  
S $\frac{1}{2}$  of SE $\frac{1}{4}$ , NW $\frac{1}{4}$  of SE $\frac{1}{4}$

Section 11  
S $\frac{1}{2}$  of SE $\frac{1}{4}$

Section 15  
NE $\frac{1}{4}$  of NE $\frac{1}{4}$ , SW $\frac{1}{4}$  of NE $\frac{1}{4}$

Section 22  
SW $\frac{1}{4}$  of NE $\frac{1}{4}$ , N $\frac{1}{2}$  of SE $\frac{1}{4}$ , NE $\frac{1}{4}$  of SW $\frac{1}{4}$

Section 23  
S $\frac{1}{2}$  of SW $\frac{1}{4}$

Section 25  
SE $\frac{1}{4}$  of SW $\frac{1}{4}$

Section 26  
N $\frac{1}{2}$  of NW $\frac{1}{4}$ , S $\frac{1}{2}$  of NW $\frac{1}{4}$ , N $\frac{1}{2}$  of SW $\frac{1}{4}$

Township 64 North, Range 5 West

Section 13  
SW $\frac{1}{4}$  of NW $\frac{1}{4}$ , NW $\frac{1}{4}$  of SW $\frac{1}{4}$

Section 14  
E $\frac{1}{2}$  of SE $\frac{1}{4}$

Section 20  
W $\frac{1}{2}$  of NE $\frac{1}{4}$ , W $\frac{1}{2}$  of SE $\frac{1}{4}$

Township 65 North, Range 5 West

Section 20  
Lots 1, 4, 5, W $\frac{1}{2}$  of SW $\frac{1}{4}$

Township 66 North, Range 5 West

Section 23  
SW $\frac{1}{4}$  of SE $\frac{1}{4}$

Section 26  
Lots 3, 4, 5,

Section 28  
Lot 1, N $\frac{1}{2}$  of NW $\frac{1}{4}$ , SW $\frac{1}{4}$  of NW $\frac{1}{4}$

Section 29  
Lot 1, N $\frac{1}{2}$  of SE $\frac{1}{4}$


Section 32  
Lot 1

All upon the conditions prescribed by said statutes of the State of Minnesota, to-wit: That the United States shall have jurisdiction over said lands as long as the United States shall own and hold the same for the national purposes aforesaid, subject to the right of the state to cause its civil and criminal process to be executed therein and to punish offenses against the laws of the State committed on said lands.

IN WITNESS WHEREOF I have hereunto affixed my hand and caused the Great Seal of the State of Minnesota to be hereunto affixed, in duplicate, at the City of Saint Paul, Minnesota, this *29th* day of September, 1934.

  
GOVERNOR OF THE STATE OF MINNESOTA

Attest:

  
SECRETARY OF STATE