

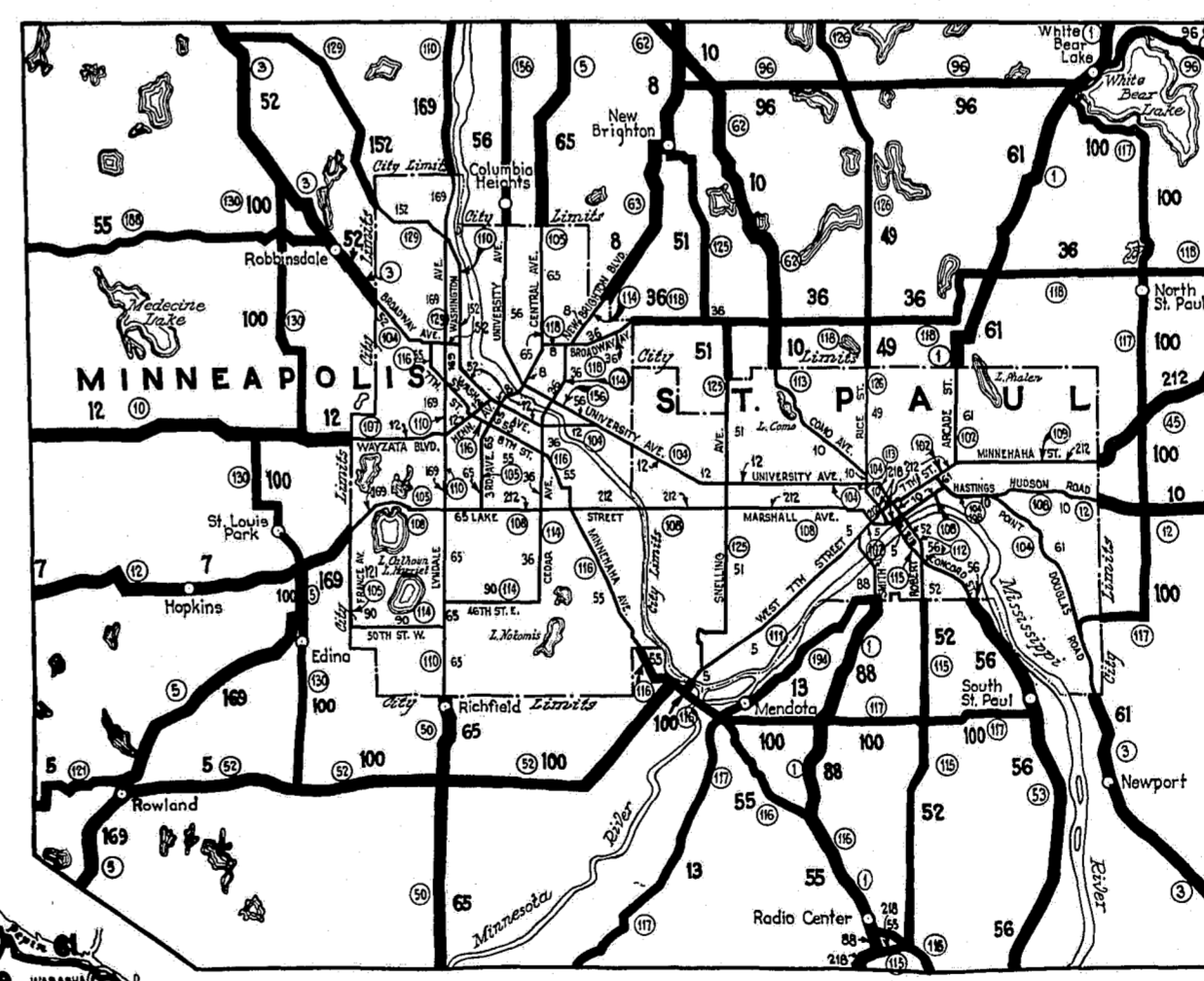
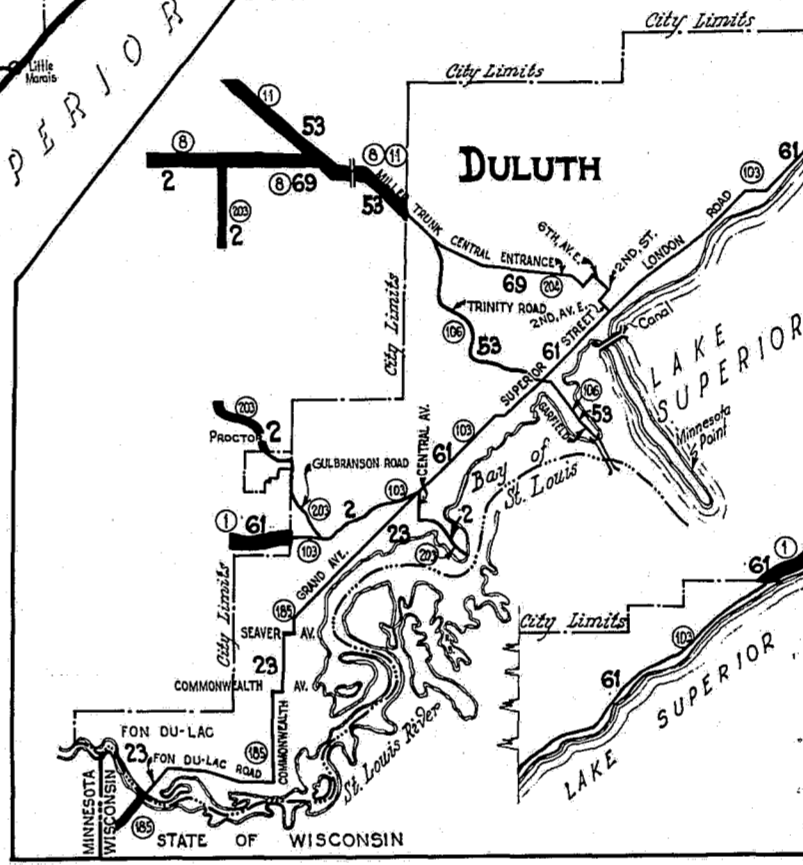
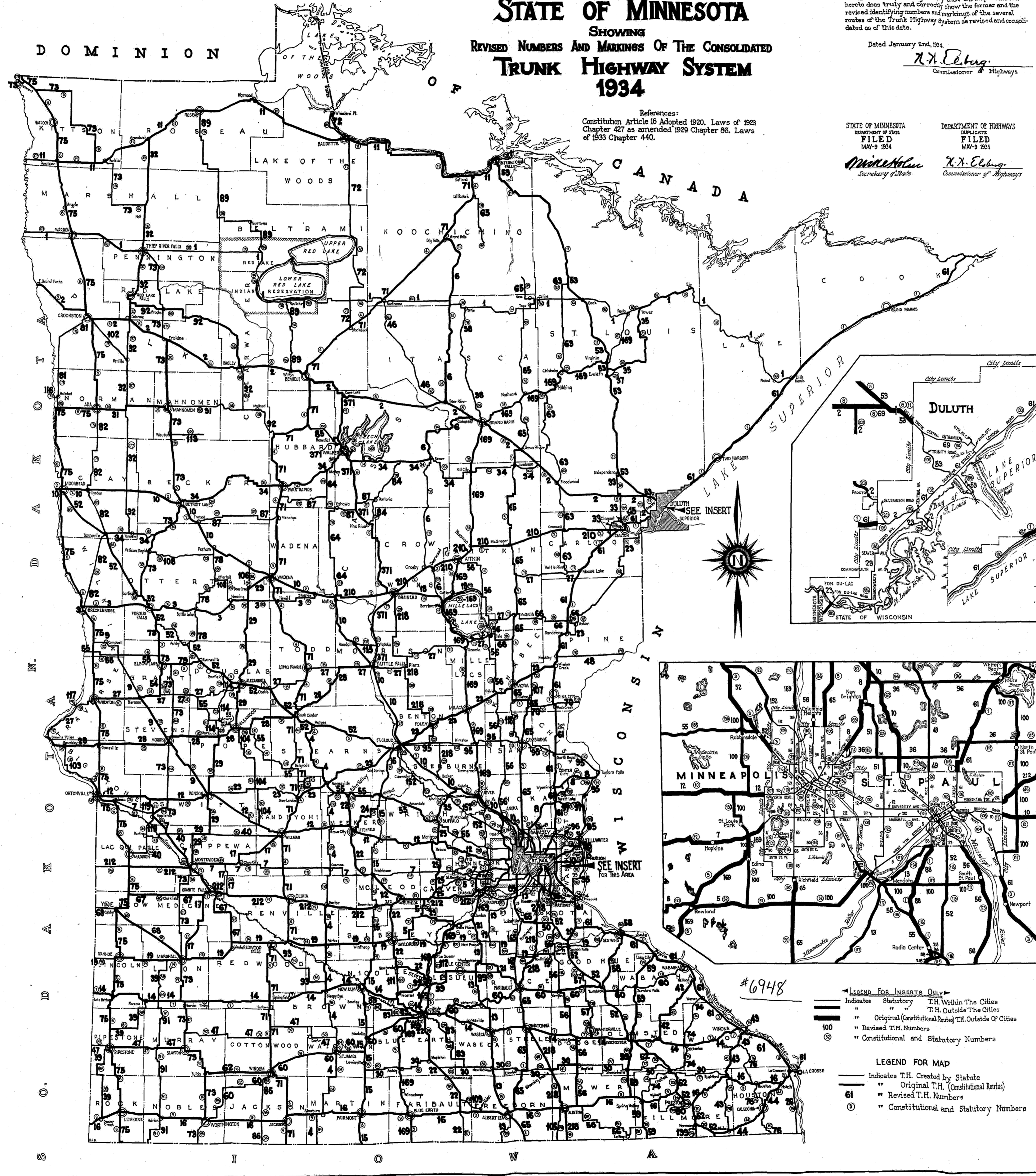
MAP OF  
**STATE OF MINNESOTA**  
 SHOWING  
 REVISED NUMBERS AND MARKINGS OF THE CONSOLIDATED  
**TRUNK HIGHWAY SYSTEM**  
 1934

References:  
 Constitution Article 16 Adopted 1920, Laws of 1923  
 Chapter 427 as amended 1929 Chapter 66, Laws  
 of 1933 Chapter 440.

I, N.W. Eiberg, as Commissioner of Highways of the  
 State of Minnesota, pursuant to the provisions of Chapter  
 440, Laws of 1933, do hereby certify that the map attached  
 hereto does truly and correctly show the former and the  
 revised identifying numbers and markings of the several  
 routes of the Trunk Highway System as revised and consoli-  
 dated as of this date.

Dated January 2nd, 1934.  
*N.W. Eiberg*  
 Commissioner of Highways

STATE OF MINNESOTA  
 DEPARTMENT OF HIGHWAYS  
 EXPLORERS  
 FILED  
 MAY-9 1934  
*W. A. Eiberg*  
 Commissioner of Highways



**LEGEND FOR INSERTS ONLY**  
 — Indicates Statutory T.H. Within The Cities  
 — T.H. Outside The Cities  
 — Original Constitutional Route T.H. Outside Of Cities  
 — Revised T.H. Numbers  
 — Constitutional and Statutory Numbers

**LEGEND FOR MAP**  
 — Indicates T.H. Created by Statute  
 — Original T.H. (Constitutional Route)  
 — Revised T.H. Numbers  
 — Constitutional and Statutory Numbers

#6948