

BROWN

**City's Population
Set at 464,753**

Washington, Aug. 19.—(P)—Minneapolis and Duluth were given larger 1930 population totals in today's census bureau announcement of the Minnesota state summary. The revised figures were Minneapolis 464,753, an increase of 84,171 or 22.1 per cent; Duluth 101,417, an increase of 2,500 or 2.5 per cent. Other revisions were St. Cloud, 20,993, an increase of 5,118 or 32.2 per cent; South St. Paul 10,001, an increase of 2,141 or 45.8 per cent. The state total was given 2,566,445, an increase of 179,320 or 7.5 per cent.

1930

1930

NASHWAUK — 2553 ✓
KEEWATIN 2121 ✓

OFFICIAL

COPY

1920 CENSUS.

W
W
W

5026

DEPARTMENT OF COMMERCE

BUREAU OF THE CENSUS


WASHINGTON

April 16, 1921.

I HEREBY CERTIFY, That the accompanying bulletin for Minnesota, bearing the title "Number of inhabitants by counties and minor civil divisions", is an official bulletin of the Bureau of the Census of the Department of Commerce, and contains figures showing the population of each county and minor civil division in the state, from the returns of the Fourteenth Census, taken as of January 1, 1920.

FILED

APR 20 1921



Acting Director of the Census



Many Documents Are:

5026

- A. Of Poor Quality
- B. Photocopies
- C. Carbon Copies
- D. Photographs
- E. Filmed Out Of Normal Density Range

F. 5026 - Documents HAVE EXISTING
TAPE COVERING INFORMATION. TAPE IS
UNABLE TO BE REMOVED.

FOURTEENTH CENSUS OF THE UNITED STATES: 1920

DEPARTMENT OF COMMERCE

BULLETIN

BUREAU OF THE CENSUS
SAM. L. ROGERS, Director

POPULATION : MINNESOTA

NUMBER OF INHABITANTS, BY COUNTIES AND MINOR CIVIL DIVISIONS

Prepared under the supervision of WM. C. HUNT, Chief Statistician for Population

CONTENTS.

SUMMARY TABLES.		Page.	DETAILED TABLES.		Page.
Population of Minnesota: 1850 to 1920.....		1	1. Area and population of counties: 1850 to 1920.....		5
Population of principal cities from earliest census to 1920.....		2	2. Population of counties by minor civil divisions: 1920, 1910, and 1900.....		6
Urban and rural population: 1920, 1910, and 1900.....		2	3. Population of incorporated places: 1920, 1910, and 1900.....		23
MAPS.			4. Population of wards of cities and villages having 5,000 inhabitants or more: 1920.....		27
Increase or decrease in total and rural population, by counties: 1910 to 1920.....		3	5. Urban and rural population of counties: 1920, 1910, and 1900.....		28
Density of total and rural population, by counties: 1920.....		4			

TOTAL POPULATION, INCREASE, AND DISTRIBUTION.

Population of the state.—The territory of Minnesota was organized in 1849 from the area now comprising the state of Minnesota and more than half the states of North and South Dakota, the western boundary being formed by the Missouri and White Earth Rivers; and in May, 1858, Minnesota, with boundaries as at present, was admitted to the Union as the thirty-second state. According to the Fourteenth Census,

taken as of January 1, 1920, its population is 2,387,125, which represents an increase of 311,417, or 15 per cent, since 1910. During the same period the population of the United States increased by 14.9 per cent. The following summary shows the population of Minnesota from 1850 to 1920, inclusive, with the increase for each decade, in comparison with the per cent of increase for the United States as a whole:

POPULATION OF MINNESOTA: 1850 TO 1920.

CENSUS YEAR.	Population.	INCREASE OVER PRECEDING CENSUS.		Per cent of increase for the United States.
		Number.	Per cent.	
1920.....	2,387,125	311,417	15.0	14.9
1910.....	2,075,708	324,314	18.5	21.0
1900.....	1,751,394	441,111	33.7	20.7
1890.....	1,310,283	529,510	67.8	25.5
1880.....	780,773	341,067	77.6	30.1
1870.....	437,706	207,683	155.6	22.6
1860.....	172,023	165,946	2,730.7	35.6
1850.....	6,077			

¹ The territory of Minnesota in 1850 included a considerable part of the area of the present states of North and South Dakota. (See introductory text.)

Counties.—Minnesota has 86 counties, of which 77 show increases and 9 decreases as compared with 1910. (See Table 1.) No changes in county boundaries have been made since 1910.

Density of population.—The total land area of the state is 80,848 square miles. The average number of inhabitants to the square mile in 1920 is 29.5 (see Table 1), as against 25.7 in 1910 and 21.7 in 1900.

Minor civil divisions.—The political units into which the counties are divided are collectively termed "minor civil divisions." The counties of Minnesota are made up of 2,745 primary divisions, comprising 1,933 organized townships, 227 unorganized townships (including 12 for which no population was returned in 1920), 500

villages, 84 cities, and 1 borough. In addition to the villages which form primary divisions of the counties, there are 106 villages which constitute secondary divisions. Of these, each of 99 forms a part of the township in which it is located; each of 6 comprises parts of 2 townships; and 1 is coextensive with the township in which it is located. One village not included in the above count, Eden Valley, located in Meeker and Stearns Counties, forms a primary division of Meeker County and a part of a township in Stearns County. In addition to the minor civil divisions specified, there are in the state 7 islands, for 2 of which no population was reported, and 2 Indian reservations. (See Table 2.) The unorganized townships and the islands for

which no population was reported are not shown in the body of Table 2, but are specified in the footnotes. The Indian reservations are independent of the county organizations, but are treated for census purposes as parts of the counties in which they are located.

Cities.—Minnesota has 84 cities, of which Minneapolis, with a population of 380,582, is the largest.

Two other cities have more than 50,000 inhabitants each. (See Tables 3 and 4.)

The following summary shows, for each city having 10,000 or more inhabitants in 1920, the population at each census for which figures are available, together with the number and per cent of increase during the preceding decade:

POPULATION OF PRINCIPAL CITIES FROM EARLIEST CENSUS TO 1920.

[A minus sign (-) denotes decrease.]

CITY AND CENSUS YEAR.	Popula-tion.	INCREASE OVER PRECEDING CENSUS.		CITY AND CENSUS YEAR.	Popula-tion.	INCREASE OVER PRECEDING CENSUS.		CITY AND CENSUS YEAR.	Popula-tion.	INCREASE OVER PRECEDING CENSUS.	
		Number.	Per cent.			Number.	Per cent.			Number.	Per cent.
Austin:				Mankato:				St. Cloud—Continued.			
1920.....	10,118	3,153	45.4	1920.....	12,460	2,104	20.3	1880.....	2,462	361	13.9
1910.....	6,960	1,486	27.1	1910.....	10,365	-234	-2.2	1870.....	2,161		
1900.....	5,474	1,573	40.3	1900.....	10,699	1,761	19.0	St. Paul:			
1890.....	3,901	1,566	69.2	1890.....	8,838	3,288	59.2	1920.....	234,608	19,954	9.3
1880.....	2,305	266	13.0	1880.....	5,550	2,068	59.4	1910.....	214,744	51,679	31.7
1870.....	2,039	1,839	919.5	1870.....	3,482			1900.....	163,066	29,909	22.5
1860.....	200			Minneapolis:				1890.....	133,166	91,683	221.1
Duluth:				1920.....	380,582	79,174	26.3	1880.....	41,473	21,443	107.1
1920.....	98,917	20,451	26.1	1910.....	301,408	98,690	48.7	1870.....	20,030	9,629	92.0
1910.....	78,466	25,407	48.1	1900.....	202,718	37,980	23.1	1860.....	10,401	9,289	835.3
1900.....	52,969	10,854	60.0	1890.....	164,738	117,851	251.4	Virginia:			
1890.....	33,115	32,277	3,851.7	1880.....	46,887	33,821	258.8	1920.....	14,022	3,549	33.9
1880.....	1,838	-2,293	-73.2	1870.....	13,066	10,502	409.6	1910.....	10,473	7,511	253.6
1870.....	3,131	3,051	3,813.8	1860.....	2,564			1900.....	2,962		
1860.....	80			Rochester:				Winona:			
Faribault:				1920.....	13,722	5,878	74.9	1920.....	19,143	560	3.0
1920.....	11,089	2,088	23.2	1910.....	7,844	1,001	14.6	1910.....	18,583	-1,131	-5.7
1910.....	9,001	1,133	14.4	1900.....	6,843	1,522	28.6	1900.....	19,714	1,506	8.3
1900.....	7,868	1,348	20.7	1890.....	5,321	218	4.3	1890.....	18,208	8,000	78.4
1890.....	6,520	1,105	20.4	1880.....	5,103	1,150	29.1	1880.....	10,208	3,019	41.9
1880.....	5,415	2,370	77.8	1870.....	3,953	2,529	177.6	1870.....	7,192	4,728	191.9
1870.....	3,045			1860.....	1,424			1860.....	2,464		
St. Cloud:				1920.....	15,873	5,273	49.7				
1920.....	15,089	6,257	70.8	1910.....	10,600	1,637	22.4				
1910.....	8,832	6,351	256.0	1900.....	8,963	977	12.7				
1900.....	2,481			1890.....	7,686	5,224	212.2				

Population of Duluth village (2,645), set apart by act of legislature, Feb. 23, 1877, but which again became part of city by act of Mar. 2, 1887.

rural population.—The Census Bureau population as that residing in cities and unincorporated places having 2,500 inhabitants or more, and rural population as that residing outside of such places.

The following summary presents, for the last three decades showing the urban and rural population distributed among places grouped within specified limits of population. The figures for each census is based upon the popu-

lation of the various places as shown by the returns of that census. Consequently the territory comprised within any one class of cities or that designated as urban or as rural does not remain fixed; because any given place may, through the growth or the decline of its population, pass from one class to another at successive censuses. The proportion of the population of Minnesota living in places of 2,500 or more increased from 34.1 per cent in 1900 to 41 per cent in 1910 and to 44.1 per cent in 1920.

URBAN AND RURAL POPULATION: 1920, 1910, AND 1900.

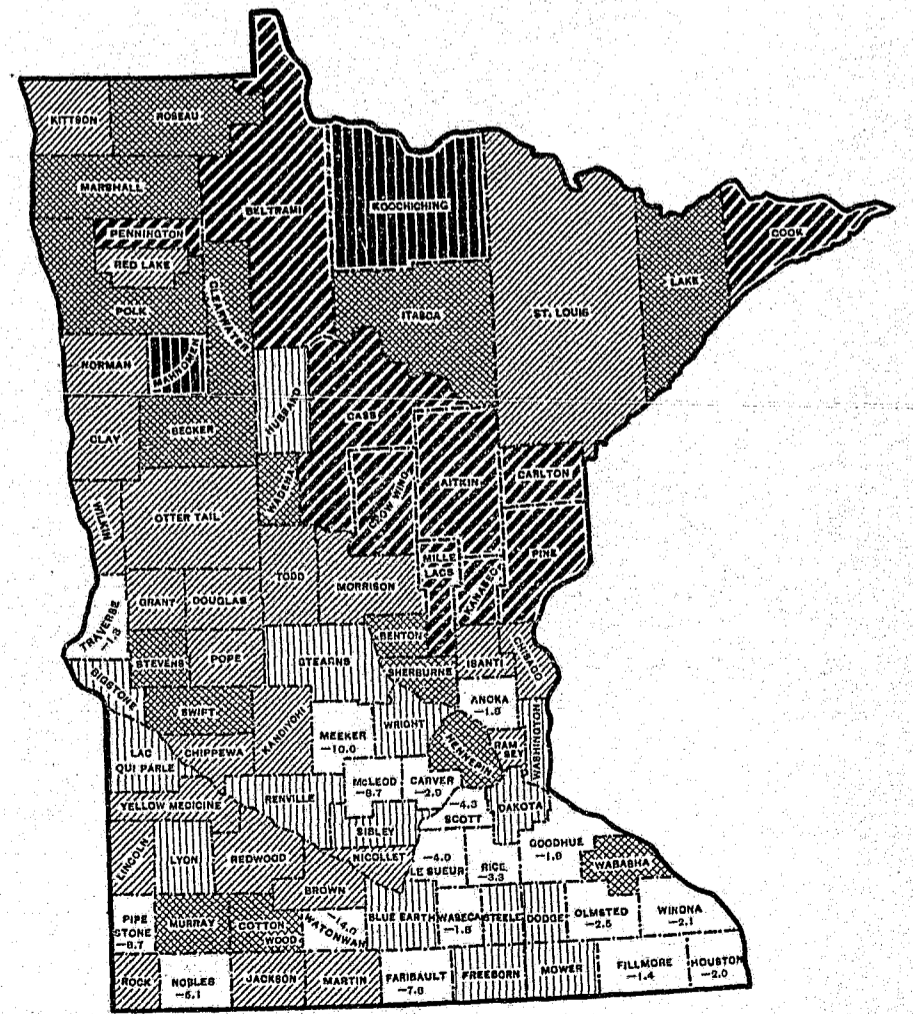
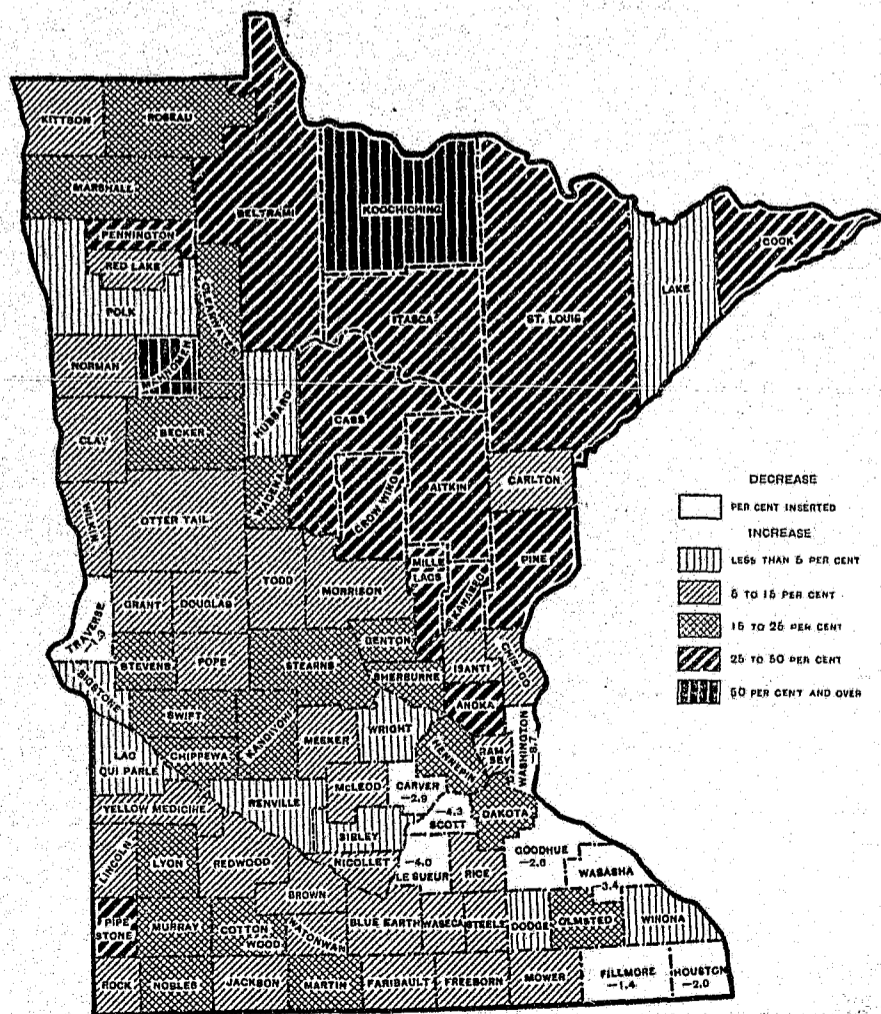
CLASS OF PLACES.	1920		1910		1900		PER CENT OF TOTAL POPULATION.		
	Number of places.	Population.	Number of places.	Population.	Number of places.	Population.	1920	1910	1900
Total population.....		2,387,125		2,075,708		1,751,394	100.0	100.0	100.0
Urban territory	59	1,051,593	48	850,294	37	598,100	44.1	41.0	34.1
Cities and villages of—									
100,000 inhabitants or more.....	2	615,280	2	516,152	2	365,783	25.8	24.9	20.9
50,000 to 100,000 inhabitants.....	1	98,917	1	78,466	1	52,969	4.1	3.8	3.0
10,000 to 25,000 inhabitants.....	8	111,525	5	90,219	5	42,631	4.7	2.9	2.4
5,000 to 10,000 inhabitants.....	16	114,851	16	115,033	11	72,066	4.8	5.5	4.1
2,500 to 5,000 inhabitants.....	32	111,020	24	80,374	20	64,651	4.7	5.9	3.7
Rural territory		1,335,532		1,225,414		1,153,294	55.9	59.0	65.9
Cities, villages, and boroughs of less than 2,500 inhabitants.....	633	363,260	596	326,166	414	263,042	15.4	15.7	15.0
Other rural territory.....		967,263		899,248		890,252	40.5	43.3	50.8

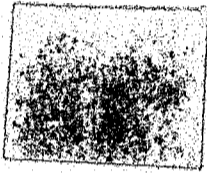
PER CENT OF INCREASE OR DECREASE OF POPULATION OF MINNESOTA, BY COUNTIES: 1910-1920.

Rural population is defined as that residing outside of incorporated places having 2,500 inhabitants or more.

TOTAL POPULATION.

RURAL POPULATION.



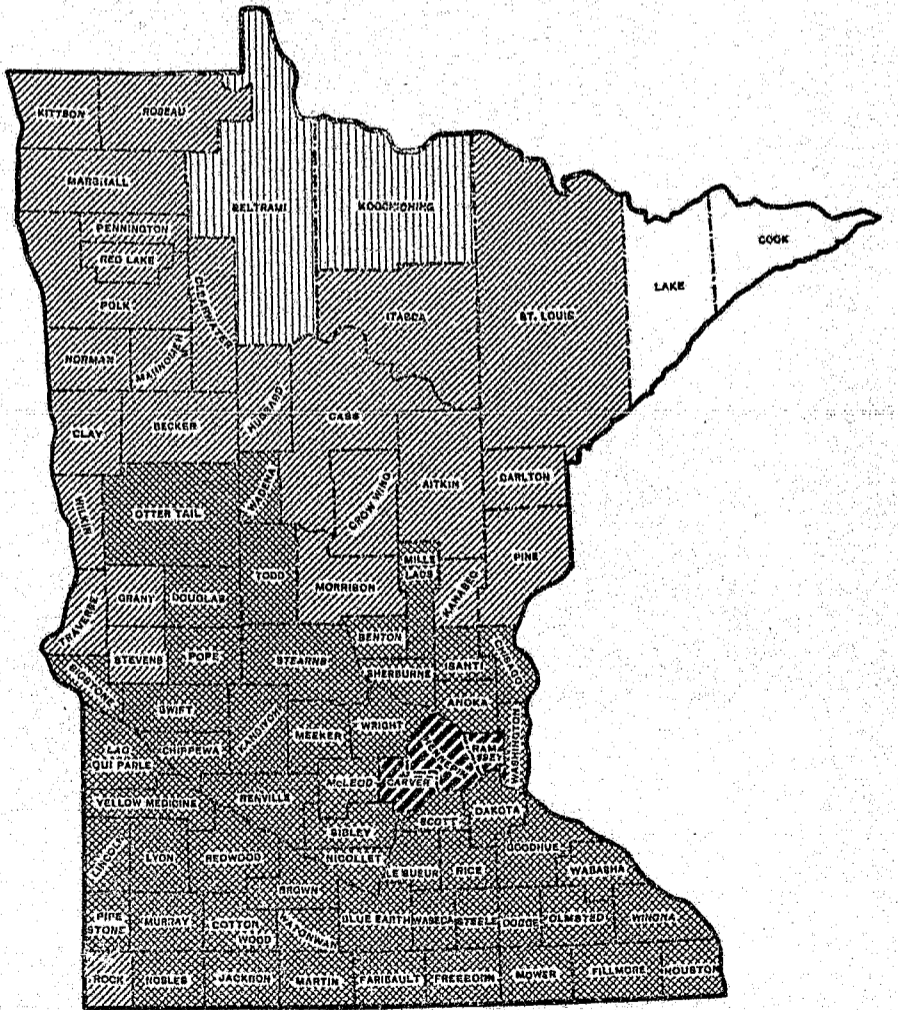
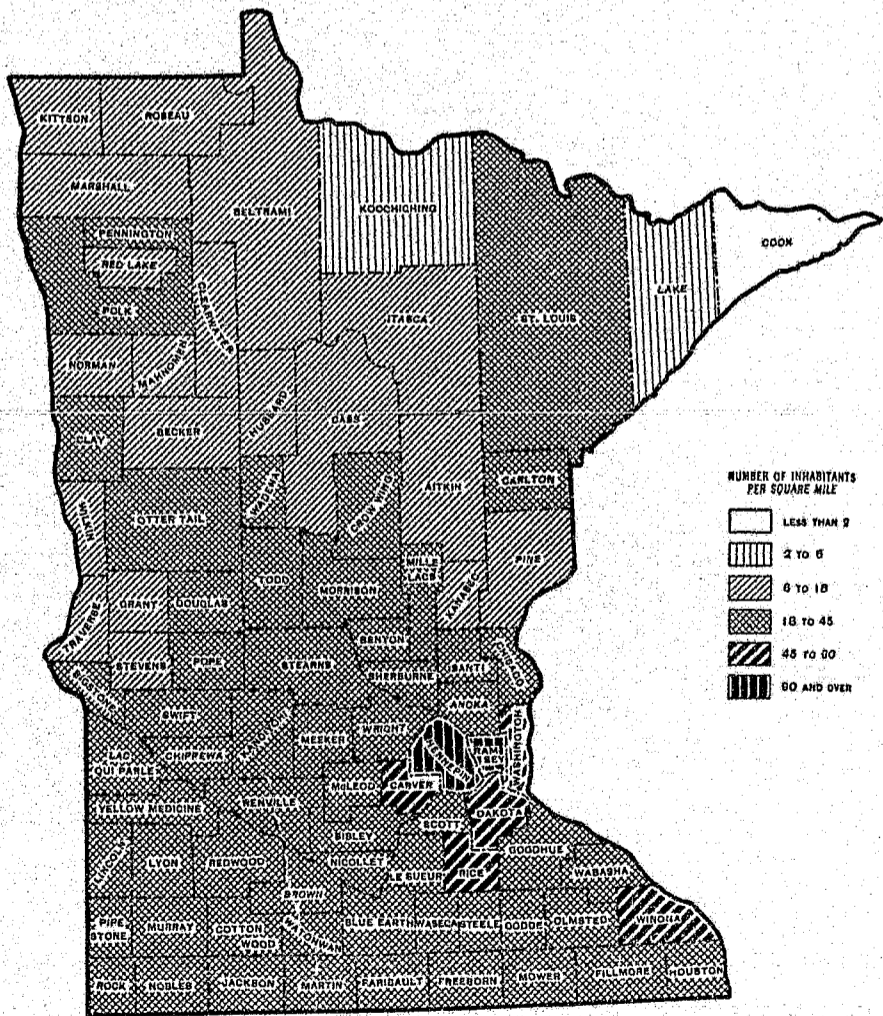


DENSITY OF POPULATION OF MINNESOTA, BY COUNTIES: 1920.

Rural population is defined as that residing outside of incorporated places having 2,500 inhabitants or more.

TOTAL POPULATION.

RURAL POPULATION.



NUMBER OF INHABITANTS PER SQUARE MILE

[White box]	LESS THAN 2
[Vertical lines]	2 TO 5
[Diagonal lines (top-left to bottom-right)]	6 TO 10
[Diagonal lines (bottom-left to top-right)]	10 TO 45
[Cross-hatch]	45 TO 90
[Dense cross-hatch]	90 AND OVER

POPULATION—MINNESOTA.

TABLE I.—AREA AND POPULATION OF COUNTIES: 1850 TO 1920.

[In computing the increase from 1890 to 1900 for certain counties, the population of Indian reservations in 1900 has been deducted from the total population of the county in order to make it comparable with the total for 1890, which does not include the population of Indian reservations. The deductions thus made for the several counties are as follows: Beltrami, 1,513; Carlton, 307; Cass, 2,331; Cook, 108; Itasca, 672; St. Louis, 881.]

[A minus sign (-) denotes decrease.]

COUNTY.	Land area in square miles: 1920.	POPULATION.									Per cent of increase.		
		1920		1910	1900	1890	1880	1870	1860	1850	1910 to 1920.	1900 to 1910.	1890 to 1900.
		Total.	Per square mile.										
Minnesota ¹	80,858	2,387,125	29.5	2,075,702	1,751,394	1,310,283	780,773	1,439,706	1,172,023	1,6,077	15.0	18.5	33.7
Aitkin ¹	1,830	15,043	8.2	10,371	6,743	2,462	366	178	2	45.0	53.8	173.9
Anoka ¹	459	15,020	34.0	12,403	11,313	9,884	7,108	3,940	2,106	25.1	10.4	14.5
Becker.....	1,349	22,851	16.9	18,840	14,375	9,401	5,218	308	386	21.3	31.1	52.9
Beltrami ¹	3,822	27,070	7.1	19,337	11,030	312	10	80	40.0	75.3	2,950.3	
Benton.....	405	14,073	34.7	11,615	9,912	6,284	3,012	1,558	627	418	21.2	17.2	57.7
Big Stone ¹	491	9,760	10.9	9,367	8,731	5,722	3,688	24	4.3	7.3	52.6	
Blue Earth.....	762	31,477	41.3	29,337	32,203	20,210	22,889	17,302	4,803	7.3	-9.1	10.5
Brown.....	612	22,421	36.6	20,134	19,787	15,817	12,018	6,896	2,339	11.4	1.8	25.1
Carlton.....	867	19,391	22.4	17,659	10,017	5,272	1,230	286	51	10.4	75.3	83.0
Carver.....	370	16,940	45.1	17,455	17,544	16,532	14,140	11,566	5,106	-2.9	-0.5	6.1
Cass ¹	2,104	15,897	7.6	11,620	7,777	1,247	486	380	180	36.8	49.4	332.7
Chippewa ¹	691	15,720	22.6	13,458	12,499	8,555	5,408	1,467	16.8	7.7	46.1	
Chisago.....	427	14,445	33.8	13,537	13,248	10,359	7,982	4,358	1,743	6.7	2.2	27.9
Clay ¹	1,043	21,780	20.9	19,640	17,942	11,517	6,887	92	10.9	9.5	55.8	
Clearwater ¹	1,019	8,569	8.4	6,870	24.7
Cook ¹	1,498	1,841	1.2	1,336	810	98	65	37.8	64.9	616.3
Cottonwood.....	640	14,570	22.8	12,051	12,069	7,412	5,533	534	12	15.2	4.8	62.8
Crow Wing ¹	1,057	24,568	23.2	10,861	14,250	8,852	2,319	200	269	45.7	18.3	61.0
Dakota ¹	699	28,907	41.4	25,171	21,733	20,240	17,391	16,312	9,093	584	15.1	15.8	7.4
Dodge.....	440	12,552	28.5	12,094	13,340	10,864	11,344	8,598	3,797	3.8	-9.3	22.8
Douglas.....	648	19,039	29.4	17,669	17,904	14,006	9,130	4,239	195	7.8	-1.6	23.0
Faribault.....	719	20,995	29.2	19,949	22,055	16,708	13,016	9,940	1,335	5.3	-9.5	32.0
Fillmore.....	868	25,330	29.2	25,680	23,238	25,960	28,162	24,887	13,542	-1.4	-9.1	8.7
Freeborn.....	735	24,032	32.6	22,282	21,533	17,969	10,669	3,367	10.8	2.0	21.6	
Goodhue.....	767	30,799	40.2	31,637	31,137	28,806	29,651	22,618	8,977	-2.6	1.6	8.1
Grant.....	553	9,788	17.7	9,114	8,035	6,875	304	7.4	2.0	30.0
Hennepin.....	666	415,419	62.3	339,480	228,340	186,294	97,013	31,566	12,849	24.6	46.0	23.2
Houston.....	570	34,148	59.9	14,297	15,400	14,053	10,332	14,936	6,645	-2.0	-7.2	5.1
Hubbard ¹	658	10,190	10.6	9,831	6,578	1,412	3.1	49.5	365.9
Isanti.....	442	18,278	30.0	12,615	11,076	7,607	5,063	2,035	294	5.3	8.1	55.5
Itasca ¹	2,730	23,876	8.7	17,208	4,573	743	124	96	51	97	38.7	276.3	425.0
Jackson.....	702	15,955	22.7	14,491	14,793	8,024	4,806	1,825	181	10.1	-2.0	65.8
Kanabec.....	534	9,088	17.0	6,481	4,614	1,579	605	30	40.6	40.0	192.2	
Kandiyohi ¹	861	22,060	25.6	18,969	18,416	13,997	10,159	1,760	76	16.3	3.0	31.6
Kittson ¹	1,111	10,688	9.6	9,669	7,889	5,387	605	64	1,612	1,134	10.0	22.6	46.4
Koochiching ¹	3,141	13,820	4.3	6,431	110.2
Lac qui Parle ¹	790	15,564	19.7	15,435	14,289	10,382	4,801	0.8	8.0	37.6
Lake ¹	2,089	8,251	3.9	9,011	4,654	1,299	106	135	248	3.0	72.1	253.3
Le Sueur.....	466	17,870	38.3	18,609	20,234	19,057	16,103	11,607	5,318	-4.0	-8.0	6.2
Lincoln ¹	535	11,268	21.1	9,574	8,966	5,691	2,945	14.1	10.1	57.5
Lyon ¹	768	18,837	26.6	15,722	14,591	9,501	6,257	19.8	7.8	53.6
McLeod.....	496	20,444	41.2	16,601	19,595	17,026	12,342	5,643	1,286	9.4	-4.6	15.1
Mahnomen ¹	572	6,197	10.8	9,249	90.7
Marshall ¹	1,788	19,443	10.9	16,338	15,698	9,130	692	19.0	4.1	71.9
Martin.....	719	21,085	29.3	17,518	10,936	9,403	5,249	3,867	151	20.4	3.4	80.1
Meeker ¹	621	18,103	29.2	17,022	17,753	15,456	11,739	6,000	928	6.4	-4.1	14.9
Mill Lake.....	583	14,180	24.3	10,705	8,066	2,845	1,501	1,109	73	32.5	32.7	183.5
Morrison.....	1,143	25,841	22.6	24,053	22,801	13,225	6,875	1,681	618	7.4	5.1	71.8
Mower.....	711	25,993	36.6	22,640	22,335	18,019	16,799	10,447	3,217	14.8	1.4	24.0
Murray.....	704	13,631	19.4	11,755	11,011	6,692	3,604	209	29	16.0	-1.3	78.0
Nicollet.....	443	15,036	33.9	14,125	14,774	13,382	12,333	8,362	3,773	6.4	-4.4	10.4
Nobles.....	722	17,917	24.8	15,210	14,982	7,958	4,435	117	35	17.8	1.9	87.6
Norman ¹	860	14,880	17.3	13,446	15,045	10,618	10.7	-10.6	41.7
Olsted.....	668	28,014	42.1	22,497	23,119	19,800	21,543	19,793	9,524	24.5	-2.7	16.7
Otter Tail ¹	2,039	50,818	24.9	46,036	45,375	34,232	1,968	240	10.4	1.5	32.6

CHANGES IN BOUNDARIES, ETC.

THE STATE.—Total for 1900 includes population (3,486) of White Earth Indian Reservation in Becker, Clearwater, and Mahanomen Counties, not returned by counties in that year. Total for 1890 includes population (8,457) of Indian reservations, specially enumerated and not distributed by counties. Total for 1870 includes population of old Lac qui Parle County (145), annexed to Kandiyohi in 1870. Total for 1860 includes population of Breckenridge County (79), part taken to form Clay in 1862 and remainder annexed to Wilkin in 1868; of Buchanan County (26), annexed to Pine between 1860 and 1870; of Mahanomen County (136), annexed to Anoka in 1870; of Monongalia County (350), annexed to Kandiyohi in 1870; and of Pierce County (11), taken to form Big Stone, Chippewa, Pope, Stevens, and Swift between 1860 and 1870. Total for 1850 includes population (313) of Mankato and Wabasha Counties (no records by which to account for their disappearance).

AITKIN.—Parts of Cass and Itasca annexed between 1870 and 1880.

ANOKA.—Mahnomen annexed in 1870.

BELTRAMI.—Part taken to form Clearwater in 1903.

BIG STONE.—Organized from part of Pierce between 1860 and 1870; part of Traverse annexed in 1876.

CASS.—Part annexed to Aitkin between 1870 and 1880; part taken to form Hubbard in 1883; parts annexed to Crow Wing and Hubbard between 1890 and 1900.

CHIPPewa.—Organized from part of Pierce between 1860 and 1870; part annexed to Swift in 1870.

CLAY.—Organized from part of Breckenridge in 1862.

CLEARWATER.—Organized from part of Beltrami in 1903.

COOK.—Organized from part of Lake in 1875.

CROW WING.—Part of Cass annexed between 1890 and 1900.

DAKOTA.—Part annexed to Ramsey in 1874.

HUBBARD.—Organized from part of Cass in 1883; part of Cass annexed between 1890 and 1900.

ITASCA.—Part annexed to Aitkin between 1870 and 1880; part taken to form Koochiching in 1906.

KANDIYOHl.—Monongalia annexed in 1870.

KITTSOn.—Name changed from Pembina in 1873; parts taken to form Marshall in 1879 and Roseau in 1895.

KOOCHICHING.—Organized from part of Itasca in 1906.

LAC QUI PARLE.—Organized from part of Redwood in 1871.

LAKE.—Part taken to form Cook in 1875.

LINCOLN.—Organized from part of Lyon in 1873.

LYON.—Organized from part of Redwood in 1871; part taken to form Lincoln in 1873.

MAHNOMEN.—Organized from that part of White Earth Indian Reservation in Norman County in 1906.

MARSHALL.—Organized from part of Kittson in 1879.

MEEKER.—Part of Renville annexed in 1871.

NORMAN.—Organized from part of Polk in 1881; part (formerly part of White Earth Indian Reservation) taken to form Mahanomen in 1906.

OTTER TAIL.—Part of Wilkin annexed between 1870 and 1880.

POPULATION—MINNESOTA.

TABLE 1.—AREA AND POPULATION OF COUNTIES: 1850 TO 1920—Continued.

[In computing the increase from 1890 to 1900 for certain counties, the population of Indian reservations in 1900 has been deducted from the total population of the county in order to make it comparable with the total for 1890, which does not include the population of Indian reservations. The deductions thus made for the several counties are as follows: Beltrami, 1,513; Carlton, 367; Cass, 2,381; Cook, 108; Itasca, 672; St. Louis, 881.]

[A minus sign (-) denotes decrease.]

COUNTY.	Land area in square miles: 1920.	POPULATION.									Per cent of increase.		
		1920		1910	1900	1890	1880	1870	1860	1850	1910 to 1920.	1900 to 1910.	1890 to 1900.
		Total.	Per square mile.										
Pennington ¹	607	12,091	19.9	9,376							20.0		
Pine ¹	1,413	21,117	14.9	15,878	11,546	4,052	1,365	648	92		33.0	37.5	184.9
Pipestone.....	409	12,050	29.7	9,553	9,264	9,132	2,002				20.1	3.1	80.5
Polk ¹	1,979	37,090	18.7	36,001	35,420	30,102	11,433	(2)	240		3.0	1.6	17.3
Pope ¹	698	13,631	19.7	12,740	12,577	10,032	5,874	2,691			0.9	1.3	25.2
Ramsey ¹	161	244,554	1,519.0	223,675	170,554	130,796	45,890	23,085	12,150	2,227	9.3	31.1	22.0
Red Lake ¹	432	7,263	16.8	6,564	12,195						10.6	-46.2	
Redwood ¹	881	20,908	23.7	18,425	17,261	9,386	5,375	1,820			13.5	6.7	83.9
Renville ¹	978	23,634	24.2	23,123	23,693	17,099	3,219	245			2.2	-2.4	38.6
Rice.....	495	23,307	47.2	25,911	26,080	23,968	22,481	16,983	7,543		9.2	-0.6	8.8
Rock.....	492	10,965	22.3	10,222	9,668	6,817	3,669	138	23		7.3	5.7	41.8
Roseau ¹	1,670	13,305	8.0	11,338	6,994						17.3	62.1	
St. Louis.....	6,503	206,391	31.7	163,274	82,932	44,862	4,504	4,501	406		26.4	96.9	82.9
Scott.....	366	14,245	38.9	14,838	15,147	13,831	13,516	11,042	4,595		-4.3	-1.7	9.5
Sherburne.....	448	9,651	21.5	8,136	7,281	5,908	3,855	2,050	723		18.6	11.7	23.2
Sibley.....	585	15,635	26.7	15,540	16,862	15,190	10,637	6,725	3,609		0.6	-7.8	10.9
Stearns.....	1,362	55,741	40.9	47,733	44,464	34,844	21,956	14,206	4,505		16.8	7.4	27.0
Steele.....	431	18,061	41.9	16,146	16,524	13,232	12,460	8,271	2,863		11.9	-2.3	24.9
Stevens ¹	504	9,778	17.3	8,293	8,721	5,251	3,911	174			17.9	-4.9	66.1
Swift ¹	741	15,093	20.4	12,949	13,503	10,161	7,473	(2)			16.6	-4.1	32.9
Todd.....	957	26,059	27.2	23,407	22,214	12,930	6,183	2,036	430		11.3	5.4	71.8
Traverse ¹	568	7,943	14.0	8,049	7,573	4,516	1,507	13			-1.3	6.3	67.7
Wabasha.....	541	17,919	33.1	18,554	18,924	16,972	18,206	15,859	7,228	243	-3.4	-2.0	11.5
Wadena.....	538	10,699	19.9	8,052	7,921	4,053	2,080	6			23.7	9.2	95.4
Waseca.....	431	14,133	32.8	13,466	14,760	13,313	12,385	7,854	2,601		5.0	-8.8	10.9
Washington.....	397	23,761	59.9	20,013	27,808	25,992	19,563	11,809	6,123	1,056	-8.7	-6.5	7.0
Watsonwan.....	434	12,457	28.7	11,382	11,496	7,746	5,104	2,426			9.4	-1.0	43.4
Wilkin ¹	745	10,187	13.7	9,063	8,980	4,346	1,111	295	40		12.4	12.2	65.9
Winona.....	637	35,653	55.9	33,393	35,686	33,797	27,197	22,649	9,208		0.8	-6.4	5.6
Wright.....	691	28,086	40.6	28,082	29,157	24,164	18,104	9,457	3,729		2.1	-3.7	20.7
Yellow Medicine ¹	749	16,550	22.1	15,406	14,602	9,864	5,884				7.4	5.5	43.2

¹ CHANGES IN BOUNDARIES, ETC.

PENNINGTON.—Organized from part of Red Lake in 1910 but prior to Thirteenth Census date (Apr. 15).
 PINE.—Buchanan annexed between 1860 and 1870.
 POLK.—Parts taken to form Norman in 1881 and Red Lake in 1897.
 POPE.—Organized from part of Pierce between 1860 and 1870.
 RAMSEY.—Part of Dakota annexed in 1874.
 RED LAKE.—Organized from part of Polk in 1897; part taken to form Pennington in 1910.
 REDWOOD.—Parts taken to form Lac qui Parle and Lyon in 1871 and Yellow Medicine in 1872.
 RENVILLE.—Part annexed to Meeker in 1871.
 ROSEAUX.—Organized from part of Kittson in 1895.
 STEVENS.—Organized from part of Pierce between 1860 and 1870.
 SWIFT.—Organized from part of Pierce between 1860 and 1870; parts of Chippewa and old Lac qui Parle annexed in 1870.
 TRAVERSE.—Part annexed to Big Stone in 1876.
 WILKIN.—Name changed from Toombs to Andy Johnson and from Andy Johnson to Wilkin in 1868; Breckenridge annexed in 1868; part annexed to Otter Tail between 1870 and 1880.
 YELLOW MEDICINE.—Organized from part of Redwood in 1872.

² No returns.

TABLE 2.—POPULATION OF COUNTIES BY MINOR CIVIL DIVISIONS: 1920, 1910, AND 1900.

[Counties showing no totals for 1900 were organized between 1900 and 1910. For changes in township boundaries, etc., between 1910 and 1920, see footnotes; for those between 1890 and 1910, see Reports of the Thirteenth Census: 1910, Vol. II, Table 1, p. 864. For population of incorporated places, see Table 3.]

MINOR CIVIL DIVISION.	1920	1910	1900	MINOR CIVIL DIVISION.	1920	1910	1900
Aitkin County.....		15,043	10,371	6,743	Aitkin County—Continued.		
Aitkin township.....	761	717	650	Malmo township.....	252	201	151
Aitkin village.....	1,490	1,638	1,719	Millward township.....	286	120	70
Bain township ¹ (T. 50, R. 26).....	156	38	17	Morrison township.....	279	202	242
Bell Bluff township.....	250	192	135	Nordland township.....	518	497	513
Balsam township.....	70	71	8	Pequanna township.....	105	13	11
Beaver township.....	305	188	123	Pliny township.....	253	117	24
Clark township.....	375	277	54	Rice River township.....	341	156	99
Cornish township.....	163	77	4	Salo township.....	472	220	85
Davidson township.....	114	51	73	Seavey township.....	178	162	107
Dick township.....	36	59	3	Shamrock township.....	134	66	115
Esquimaux township.....	33	37	27	Shovel Lake township ¹ (frac. T. 52, R. 27).....	68		
Farm Island township.....	487	460	404	Spalding township.....	341	156	43
Fleming township.....	214	167	85	Spencer township.....	480	430	315
Glen township.....	313	221	100	Turner township ¹ (T. 50, R. 23).....	47	22	14
Haugen township.....	253	235	11	Verdon township.....	152	91	31
Hazleton township.....	265	205	206	Wagner township.....	335	242	38
Hebron township.....	120	70		Waukenaah township.....	250	117	37
Hill Lake township ¹ (T. 52, R. 26), including Hill City village.....	1,232	378	27	Wealthwood township.....	136	70	
Ida township.....	237	170	90	White Elk township ¹ (frac. T. 50, R. 27).....	83	23	13
Jevne township.....	302	173	55	Williams township.....	234	135	23
Jewett township.....	126	31	19	Workman township.....	300	170	33
Kimberly township.....	399	227	208	Township 45, range 23.....	108	148	15
Lakeside township.....	314	247	184	Fractional township 48, range 27.....	19	10	15
Lee township.....	180	115	38	Township 51, range 23.....	11	12	
Lemay township ¹ (frac. T. 51, R. 27).....	65	44	10	Township 51, range 25.....	39	16	3
Libby township.....	98	142	60	Township 52, range 22.....	28	24	
Logan township.....	472	208	184	Township 52, range 24.....	81	10	
McGregor township, including McGregor village.....	300	226	161				
Macville township.....	273	137	46				

¹ AITKIN.—Bain, Lemay, Turner, and White Elk townships organized from unorganized territory, and Shovel Lake township organized from part of Hill Lake, since 1910.

POPULATION—MINNESOTA.

TABLE 2.—POPULATION OF COUNTIES BY MINOR CIVIL DIVISIONS: 1920, 1910, AND 1900—Continued.

[Counties showing no totals for 1900 were organized between 1900 and 1910. For changes in township boundaries, etc., between 1910 and 1920, see footnotes; for those between 1900 and 1910, see Reports of the Thirteenth Census: 1910, Vol. II, Table 1, p. 961. For population of incorporated places, see Table 3.]

MINOR CIVIL DIVISION,	1920	1910	1900	MINOR CIVIL DIVISION,	1920	1910	1900
Clearwater County—Continued.				Crow Wing County—Continued.			
Winsor township.....	434	386	Stimley township.....	129	63	110
Township 143, range 36.....	13	62	Timothy township ¹⁴ (T. 138, R. 28, and E. 1/2 T. 138, R. 29).....	381	134	24
Township 143, range 37.....	14	43	Trommald village ¹⁴	308
Red Lake Indian Reservation ¹⁵ (part of).....	259	201	Watertown township.....	100	131	148
Cook County.....				Dakota County.....			
	1,841	1,336	1,810		28,967	25,171	21,733
Colville township.....	125	92	Burnsville township.....	419	352	358
Grand Marais township.....	127	125	308	Castle Rock township.....	681	686	681
Grand Marais village.....	443	355	Douglas township.....	581	616	601
Hoyland township.....	164	130	72	Egan township.....	357	399	398
Lutsen township.....	125	75	Empire township.....	646	455	467
Maple Hill township.....	190	150	126	Euroka township.....	712	720	839
Rosebush township.....	182	125	Farmington village.....	1,449	1,024	736
Schroeder township.....	118	64	Greenvale township.....	620	691	743
Tofte township.....	106	121	179	Hampton township.....	578	625	604
Fractional township 63, R. 6 E.....	149	85	4	Hampton village.....	246	190	196
Fractional township 64, R. 5 E.....	112	12	Hastings city.....	4,571	3,983	3,811
Fractional township 64, R. 6 E.....	(13)	(13)	10	Invergrove township.....	1,210	1,184	1,402
Fractional township 64, R. 7 E.....	(13)	2	3	Invergrove village.....	363	200
Cottonwood County.....				Dodge County.....			
	14,570	12,651	12,069		12,552	12,094	13,340
Ambroy township.....	515	437	489	Ashland township.....	544	580	671
Amo township.....	444	395	385	Canisteo township.....	709	726	860
Ann township.....	520	433	500	Claremont township.....	535	570	668
Bingham Lake village.....	273	285	311	Claremont village.....	334	275	317
Carson township.....	780	672	623	Concord township.....	777	861	939
Dale township.....	572	433	455	Dodge Center village.....	921	957	942
Dolton township.....	439	371	360	Ellington township.....	606	640	654
Germanantown township.....	589	522	512	Hayfield township.....	617	586	665
Grant Bend township.....	498	444	435	Hayfield village.....	799	586	439
Highwater township.....	585	591	627	Kasson village.....	1,150	932	1,112
Jeffers village.....	393	Mantorville township.....	665	653	599
Lakeside township.....	420	449	392	Mantorville village.....	381	410	602
Midway township.....	653	658	607	Milton township.....	1,036	975	1,055
Mountain Lake township.....	578	512	561	Ripley township.....	413	395	456
Mountain Lake village.....	1,309	1,081	959	Vernon township.....	535	548	939
Rose Hill township.....	539	510	535	Wasioja township.....	907	855	1,053
Selma township.....	560	530	427	West Concord village.....	704	584	635
Southbrook township.....	368	303	350	Westfield township.....	619	649	696
Springfield township.....	336	332	361	Douglas County.....			
Storden township.....	815	659	548		19,039	17,469	17,964
Westbrook township.....	607	579	683	Alexandria city.....	3,388	3,001	2,681
Westbrook village.....	654	429	Alexandria township.....	706	678	672
Windom village.....	2,123	1,749	1,044	Belle River township.....	708	710	802
Crow Wing County.....				Dodge County.....			
	24,566	16,861	14,250	Brandon township.....	202	276	272
Allen township.....	69	71	32	Brandon village.....	635	557	597
Baxter township.....	100	98	104	Carlos township.....	208	167
Bay Lake township.....	238	228	252	Carlos village.....	470	474	589
Brauerd city ¹⁴	9,591	8,526	7,524	Evansville township.....	427	389	183
Crosby village ¹⁴	3,500	Evansville village.....	62	66
Crow Wing township.....	326	331	291	Forada village.....	170	160
Cuyuna village ¹⁴	417	Garfield village.....	740	682	761
Daggett Brook township.....	306	238	477	Holmes City township.....	528	492	561
Dean Lake township.....	139	117	100	Hudson township.....	719	729	910
Deerwood township.....	455	456	493	Ida township.....	252	244	207
Deerwood village.....	532	586	Kenaston village.....	886	850	859
Emily township.....	183	207	70	Lake Grand township.....	593	610	709
Fairfield township.....	81	81	80	Lake Mary township.....	704	674	672
Fort Ripley township.....	289	310	352	Lund township.....	614	634	687
Garrison township.....	363	279	301	Millerville township.....	573	552	690
Ideal township.....	137	154	150	Millerville village.....	152	150
Ironton township ¹⁴ (T. 46, R. 29, and part of frac. T. 46, R. 30), including Riverton village ¹⁴	1,013	434	275	Miltona township.....	590	417	399
Ironton village ¹⁴	1,165	McC township.....	712	689	763
Jenkins township, including Jenkins village.....	247	257	164	Nelson village.....	159	157
Lake Edwards township.....	310	216	181	Orange township.....	438	418	456
Little Pine township.....	108	97	8	Osakis township.....	636	623	703
Long Lake township.....	562	565	524	Osakis village (part of).....	1,140	924	815
Manganese village ¹⁴	183	Solem township.....	536	590	622
Maple Grove township.....	248	185	268	Spruce Hill township.....	694	602	673
Mission township ¹⁴ (frac. T. 136, R. 27).....	175	144	108	Unnes township.....	575	518	616
Nokay Lake township.....	280	315	329				
Oak Lawn township ¹⁴	423	422	344				
Pelican township.....	153	130	88				
Perry Lake township.....	98	111	88				
Platte Lake township.....	97	66				
Rabbit Lake township.....	280	627	240				
Roosevelt township.....	98	76				
Ross Lake township.....	75	111	40				
St. Mathias township.....	420	337	439				
Sibley township, including Pequot village.....	621	375	192				

¹⁴ CLEARWATER.—For footnote, see preceding page.
¹⁵ COOK.—Total for 1900 includes population (108) of Grand Portage (Pigeon River) Indian Reservation, opened to settlement between 1900 and 1910. Fractional township 64, range 6 east, was not returned separately in 1920 and had no population reported in 1910. Fractional township 64, range 7 east, not returned separately in 1920.
¹⁶ CROW WING.—Part of Oak Lawn township annexed to Brainerd city since 1910. Crosby, Cuyuna, Ironton, and Riverton villages incorporated, and Wolford township organized, from old Klondyke township since 1910. Name of Ironton township changed from Klondyke since 1910. Manganese village incorporated from part of Wolford township, and Trommald village from parts of old Klondyke and Wolford townships, since 1910. Mission and Timothy townships organized from unorganized territory since 1910.

POPULATION—MINNESOTA.

TABLE 2.—POPULATION OF COUNTIES BY MINOR CIVIL DIVISIONS: 1920, 1910, AND 1900—Continued.

[Counties showing no totals for 1900 were organized between 1900 and 1910. For changes in township boundaries, etc., between 1910 and 1920, see footnotes; for those between 1900 and 1910, see Reports of the Thirteenth Census: 1910, Vol. II, Table 1, p. 904. For population of incorporated places, see Table 3.]

MINOR CIVIL DIVISION.	1920	1910	1900	MINOR CIVIL DIVISION.	1920	1910	1900
Hennepin County—Continued.				Itasca County			
Ossago village.....	433	390	346	Alvewood township.....	125	95	8
Plymouth township.....	1,275	1,221	1,164	Arbo township.....	100	61	62
Richfield village ¹⁸	2,411	2,673	Ardenhurst township.....	175	121	7
Robbinsdale village.....	1,369	765	520	Balsam township.....	313	195	115
Rockford village ¹⁹ (part of).....	7	Bass Brook township, including Cohasset village.....	685	492	241
Rogers village ¹⁸	190	Bass Lake township.....	143	73	56
St. Anthony township.....	134	100	93	Bearville township.....	126	136
St. Bonifacius village ¹⁸	332	275	Bigfork township, including Bigfork village.....	409	299
St. Louis Park village.....	2,281	1,743	1,325	Blackberry township.....	223	167	68
Tonka Bay village.....	84	107	Bowstring township ²⁰ (T. 147, R. 25).....	159
Wayzata village.....	633	492	275	Carpenter township (T. 62, Rs. 22, 23, and 24).....	200	235
West Minneapolis village.....	3,055	3,022	1,613	Deer River township ²⁰	349	264	137
Houston County				Itasca County			
Black Hammer township.....	750	706	783	Deer River village.....	1,044	900	251
Brownsville township, including Brownsville village.....	774	815	977	Feeley township.....	375	292	42
Caledonia township.....	652	725	807	Good Hope township.....	210	76
Caledonia village.....	1,570	1,572	1,175	Goodland township.....	308	188	64
Crooked Creek township.....	493	442	582	Grand Rapids township, including La Prairie village.....	236	200	207
Hokah township, including Hokah village.....	712	706	938	Grand Rapids village.....	2,914	2,230	1,428
Houston township.....	535	616	674	Grattan township.....	81	23
Houston village.....	778	700	542	Greenway township ²⁰ (T. 56, R. 23), including Calumet and Marble villages.....	1,277	1,184	68
Jefferson township.....	343	380	355	Harris township.....	256	95	17
La Crescent township.....	424	381	842	Iron Range township ²⁰ , including Bovey, Cole-raine, and Taconite villages.....	3,258	3,689	34
La Crescent village.....	367	372	Kinghurst township ²⁰	107	88	9
Mayville township.....	544	577	610	Lake Jessie township ²⁰ (T. 148, R. 25).....	306	214	41
Money Creek township.....	610	682	716	Lone Pine township ²⁰ (T. 56, R. 22).....	208
Mound Prairie township.....	664	731	776	Marcell township ²⁰ (T. 59, Rs. 26 and 27).....	222	202	33
Sheldon township.....	587	658	728	Moose Park township.....	168	31	11
Spring Grove township.....	818	913	983	Morse township ²⁰ (parts of Tps. 144 and 145, R. 25).....	316	290
Spring Grove village.....	753	820	491	Nashauk township, including Keewatin and Nashauk villages.....	4,471	2,930	57
Union township.....	380	426	523	Nore township.....	279	140	3
Winnington township.....	840	918	1,002	Oteneagen township ²⁰ (T. 146, R. 25).....	171	40
Winnebago township.....	680	722	856	Sago township.....	200	167	32
Yucatan township.....	730	745	830	Sand Lake township ²⁰ (T. 148, R. 26).....	239	68
Hubbard County				Itasca County			
Akeley township ¹⁸	480	2,574	1,118	Spang township ²⁰ (T. 53, R. 26).....	74	24
Akeley village ¹⁸	355	Stokes township ²⁰ (T. 60, Rs. 26 and 27).....	135
Arago township.....	183	135	286	Third River township.....	69	60	27
Badoura township.....	281	105	229	Trout Lake township.....	464	336	93
Clay township.....	44	58	Wawina township ²⁰ (T. 53, R. 22).....	304	183	61
Clover township.....	99	61	Wright township.....	231	102	11
Crow Wing Lake township.....	157	156	187	Zemple village ²⁰	284
Farden township.....	255	215	141	Township 53, range 21.....	147	75	18
Farris village.....	84	143	153	Township 53, range 25.....	15	13	1
Fern township.....	234	212	187	Township 54, range 26.....	21	3	28
Guthrie township.....	238	83	72	Township 54, range 27.....	6	60
Hart Lake township.....	365	190	73	Township 55, range 23.....	161	65
Helga township ¹⁹	322	166	62	Township 55, range 27.....	207	42	26
Hendrickson township.....	174	149	3	S. 1/4 fractional township 56, range 27.....	42	23
Henrietta township.....	467	309	307	Township 57, range 26.....	42	38	46
Hubbard township.....	500	421	549	Township 58, range 22.....	95	20	47
Lake Alice township.....	64	62	Township 58, range 23.....	58	11	9
Lake Emma township.....	232	216	167	Township 58, range 26.....	57
Lake George township.....	140	117	32	Township 58, range 27.....	77	4	29
Lake Hatia township.....	133	63	Township 59, range 22.....	77	23	22
Lake Port township.....	249	109	59	Township 59, range 23.....	28	14	85
Laporte village.....	216	140	Township 59, range 24.....	2	9	68
Mantrap township.....	253	167	69	Township 59, range 25.....	8	7
Nevis township.....	400	284	221	Township 60, range 23.....	27	6
Navy village.....	412	238	Township 60, range 24.....	8	19
Park Rapids village.....	1,603	1,801	1,313	Township 60, range 25.....	34	7	7
Rockwood township.....	226	198	150	Township 61, range 23.....	4	7
Schoolcraft township.....	86	79	84	Township 61, range 24.....	1
Straight River township.....	403	342	373	Township 61, range 25.....	26	27
Thorpe township.....	85	110	Township 62, range 23.....	330	73
Todd township.....	408	347	376	Township 62, range 26.....	174	57
White Oak township.....	403	247	264	Fractional township 62, range 27.....	3
Township 142, range 32 (Steamboat River).....	17	21	16	Township 143, range 25 (part of).....	110	25	3
Isanti County				Itasca County			
Athens township.....	647	597	601	Township 144, range 26 (part of).....	100	25
Bradford township.....	754	775	658	Township 145, range 23 (part of).....	187	20
Braham village.....	611	400	Township 145, range 27 (part of).....	1
Cambridge township.....	1,145	1,130	1,235	Township 146, range 26.....	121	197
Cambridge village.....	1,080	900	737	Township 146, range 27 (part of).....	25	2
Dalbo township.....	1,825	1,707	1,604	Township 146, range 28 (part of).....	4
Isanti township.....	1,050	1,136	1,101	Township 146, range 29 (part of).....	15	20
Isanti village.....	411	316	Township 147, range 26 ²⁰	150	19
Maple Ridge township.....	603	683	Township 147, range 27.....	13
North Branch township.....	1,028	1,090	1,015	Township 147, range 28.....	4	23
Oxford township.....	423	437	372	Township 147, range 29.....	15	11
Spencer Brook township.....	730	510	500	Township 148, range 27.....	205	195
Springvale township.....	631	780	²⁰ ITASCA.—Total for 1900 includes population (327) of townships and part of Boise Fort Indian Reservation taken to form Koochiching County between 1900 and 1910; and population of Winnibigoshish and Cass Lake Indian Reservation (521) and of part of Chippewa Indian Reservation (80), opened to settlement between 1900 and 1910. Population shown for Carpenter township for 1910 includes that of townships 62, ranges 23 and 24, returned separately from Carpenter in that year but since annexed. Townships organized since 1910: Bowstring from part of Lake Jessie; Lone Pine from part of Greenway; Morse from part of Oteneagen; Stokes from part of Marcell; Oteneagen, Spang, and Wawina from unorganized territory. Zemple village incorporated from part of Deer River township since 1910. Holman village annexed to Iron Range township since 1910. Name of Kinghurst township changed from Popple since 1910. Township 147, range 26, detached from Sand Lake township since 1910. No population for 1920 or 1910 was reported for township 58, range 26. No population for 1910 was reported for township 59, range 25, or township 60, range 24. Township 53, range 27, for which no population was reported in the census of 1920 and which was not returned at the censuses of 1910 and 1900, is not shown in this table.			
Stanchfield township.....	1,119	1,005	1,175				
Stanford township.....	825	817	723				
Wyanett township.....	896	1,026	942				

¹⁸ HENNEPIN.—For footnote, see preceding page.
¹⁹ HUBBARD.—Totals for 1910 and 1900 include population (49 and 94, respectively) of Navy village, annexed to Helga township since 1910. Total for 1910 also includes population (134) of part of Chippewa Indian Reservation, lands allotted to Indians since 1910. Akeley village incorporated from part of Akeley township since 1910.

POPULATION—MINNESOTA.

TABLE 2.—POPULATION OF COUNTIES BY MINOR CIVIL DIVISIONS: 1920, 1910, AND 1900—Continued.

(Counties showing no totals for 1900 were organized between 1900 and 1910. For changes in township boundaries, etc., between 1910 and 1920, see footnotes; for those between 1900 and 1910, see Reports of the Thirteenth Census: 1910, Vol. II, Table 1, p. 904. For population of incorporated places, see Table 3.)

Table with 7 columns: MINOR CIVIL DIVISION, 1920, 1910, 1900, MINOR CIVIL DIVISION, 1920, 1910, 1900. Rows include Koochiching County, Lac qui Parle County, Lincoln County, Lyon County, Lake County, Le Sueur County, McLeod County, and Mahanomen County, each with sub-rows for various townships and villages.

24 KOOCHICHIING.—For footnote, see preceding page. 25 LAC QUI PARLE.—For total population of Ortonville city, see Table 3. 26 LAKE.—Total for 1910 includes population (491) of Knife River village, annexed to Two Harbors township since 1910. Cramer township organized from part of Crystal Bay township since 1910. 27 LE SUEUR.—For total population of New Prague city, see Table 3.

28 MAHANOMEN.—Gregory, Island Lake, Marsh Creek, and Oakland townships organized from unorganized territory since 1910. For total population of White Earth Indian Reservation, see footnote for Becker County.

POPULATION—MINNESOTA.

TABLE 2.—POPULATION OF COUNTIES BY MINOR CIVIL DIVISIONS: 1920, 1910, AND 1900—Continued.

[Counties showing no totals for 1900 were organized between 1900 and 1910. For changes in township boundaries, etc., between 1910 and 1920, see footnotes; for those between 1900 and 1910, see Reports of the Thirteenth Census: 1910, Vol. II, Table 1, p. 964. For population of incorporated places, see Table 3.]

MARSHALL COUNTY				MEEKER COUNTY			
MINOR CIVIL DIVISION.	1920	1910	1900	MINOR CIVIL DIVISION.	1920	1910	1900
Marshall County	19,443	16,338	15,698	Meeker County	18,103	17,022	17,753
Agder township.....	253	185	80	Acton township.....	643	622	673
Alma township.....	361	324	294	Cedar Mills township.....	733	708	744
Alvarado village.....	391	128	Collinwood township.....	1,102	1,162	1,503
Argyle village.....	956	744	820	Cosmos township.....	559	480	499
Augsburg township.....	286	281	319	Danielson township.....	566	667	690
Big Woods township.....	434	440	492	Darwin township ²¹	490	531	550
Bloomer township.....	288	287	359	Darwin village ²¹	132
Boxville township.....	108	108	116	Dassel township.....	1,002	1,000	1,181
Cedar township.....	283	120	219	Dassel village.....	643	568
Como township.....	135	85	79	Eden Valley village ²¹ (part of).....	424	453	386
Comstock township.....	396	303	256	Ellsworth township.....	675	626	744
Donnelly township.....	107	73	66	Forest City township.....	724	718	817
Eagle Point township.....	260	204	207	Forest Prairie township.....	1,016	1,036	891
East Park township.....	186	185	255	Greenleaf township.....	554	586	705
East Valley township.....	242	118	186	Grove City village.....	388	351	316
Eckvold township.....	166	100	82	Harvey township.....	572	618	674
Espelle township.....	245	194	50	Kingston township.....	1,918	1,732	1,624
Excel township.....	463	494	486	Litchfield township.....	519	498	566
Foldahl township.....	233	261	204	Litchfield village.....	2,790	2,333	2,280
Fork township.....	205	183	312	Manannah township.....	823	698	758
Grand Plain township.....	229	225	164	Swede Grove township.....	554	550	579
Grygla village ²²	155	Union Grove township.....	661	635	652
Holt township ²²	382	471	510	Watkins village.....	454	366	250
Holt village ²²	232				
Huntly township.....	146	105	Mille Lacs County	14,180	10,705	8,066
Lincoln township.....	412	281	324	Bogus Brook township.....	1,118	945	543
Linsell township.....	129	115	Borgholm township.....	1,268	964	606
McCrea township.....	385	333	409	Dailey township ²²	207
Marsh Grove township.....	399	369	369	East Side township.....	275	132	49
Middle River township.....	309	304	367	Foreston village.....	328	204	263
Middle River village.....	324	149	Greenbush township.....	1,077	986	871
Moose River township.....	179	186	44	Hayland township ²²	321	105	36
Moylan township ²² (T. 156, R. 41).....	264	142	116	Isle Harbor township ²²	397	488	175
Mud Lake township.....	141	14	Isle village ²²	323
Nelson Park township.....	311	221	292	Kathio township.....	381	241	232
New Folden township ²²	420	609	540	Milaca township.....	999	718	360
New Folden village.....	246	Milaca village.....	1,347	1,402	1,204
New Maine township.....	229	141	200	Milo township.....	1,301	1,101	904
New Solum township.....	510	422	597	Mudgett township ²²	99
Oak Park township.....	653	667	709	Onamia township.....	416	172	75
Oslo village.....	365	344	Onamia village.....	416	314
Parker township.....	189	167	280	Page township ²²	434	222	65
Rollis township.....	397	321	278	Princeton township.....	1,117	1,186	1,078
Sinnott township.....	286	288	343	Princeton village.....	1,685	1,555	1,319
Spruce Valley township.....	446	265	299	South Harbor township.....	374	820	201
Stephen village.....	531	618	513	Wahkon village ²²	292
Tamarac township.....	204	311	286				
Thief Lake township.....	161	133	319	Morrison County	25,841	24,053	22,691
Valley township ²²	351	296	165	Agram township.....	286	292	300
Vega township.....	609	601	612	Belle Prairie township.....	796	686	765
Veldt township.....	151	110	44	Bellevue township, including Royaton village.....	1,328	1,808	1,205
Viking township.....	495	391	334	Bowlus village ²²	247	161
Wanger township.....	411	437	463	Buckman township, including Buckman village.....	1,231	985	1,023
Warren city.....	1,772	1,613	1,276	Buh township, including part of Lastrup village.....	806	713	699
Warrenton township.....	228	218	285	Clough township.....	309	272	244
West Valley township.....	297	221	270	Culdrum township ²²	786	808	868
Whitford township.....	185	126	Cushing township.....	389	313	253
Wright township.....	391	320	338	Darling township.....	586	536
				Elmdale township ²²	1,380	1,674	1,425
				Fleensburg village ²²	210
				Granita township, including part of Lastrup village.....	647	478
				Green Prairie township.....	249	226	200
				Hilman township.....	156	66
				Lakin township.....	126	55
				Leigh township, including Hillman village.....	176	54
				Little Falls city.....	5,500	6,074	5,774
				Little Falls township.....	557	356	427
				Morrill township.....	332	66	345
				Motley township ²²	88	88	226
				Motley village ²²	398	428	404
				Mount Morris township.....	79	54	13
				Parker township.....	514	479	516
				Pierz township, ²² including Genola village.....	720	631	1,040
				Pierz village ²²	624	545	358
				Pike Creek township ²²	1,280	1,304	1,361
				Platte township.....	333	200	206
				Pulaski township.....	275	129	91
				Rail Prairie township.....	253	286	285
				Randall village ²²	301	195
				Richardson township.....	182	60
				Ripley township.....	676	610	716
				Rosing township.....	132	143

²¹ MARSHALL.—Grygla village incorporated from part of Valley township, Holt village from part of Holt township, and Newfolden village from part of New Folden township, since 1910. Mud Lake township organized from unorganized territory since 1910.

²² MARTIN.—Dunnell village made independent of Lake Fremont township, and Granada village made independent of Center Creek township, since 1910. For total population of Ormsby village, see Table 3.

²³ MEEKER.—Darwin village incorporated from part of Darwin township since 1910. For total population of Eden Valley village, see Table 3.

²⁴ MILLE LACS.—Total for 1900 includes population (5) of township 41, range 25, annexed to Isle Harbor township between 1900 and 1910. Dailey township organized from part of Page township, Mudgett from part of Hayland, and Isle and Wahkon villages incorporated from parts of Isle Harbor township, since 1910.

²⁵ MORRISON.—Total for 1900 includes population (799) of Randall township, taken to form Darling township and Randall village between 1900 and 1910. Bowlus village made independent of Two Rivers township, Motley village made independent of Motley township, and Pierz village made independent of Pierz township, since 1910. Fleensburg village incorporated from parts of Culdrum and Pike Creek townships, and Upsala village from part of Elm Dale township, since 1910.

POPULATION—MINNESOTA.

TABLE 2.—POPULATION OF COUNTIES BY MINOR CIVIL DIVISIONS: 1920, 1910, AND 1900—Continued.

[Counties showing no totals for 1900 were organized between 1900 and 1910. For changes in township boundaries, etc., between 1910 and 1920, see footnotes; for those between 1900 and 1910, see Reports of the Thirteenth Census: 1910, Vol. II, Table 1, p. 904. For population of incorporated places, see Table 3.]

MINOR CIVIL DIVISION.	1920	1910	1900	MINOR CIVIL DIVISION.	1920	1910	1900
Morrison County—Continued.				Nobles County			
Scandia Valley township.....	254	158	260	Adrian village.....	1,087	1,112	1,258
Swan River township, including Sobleska vil- lage.....	1,163	1,225	1,220	Bigelow township.....	504	498	719
Swanville township.....	878	826	686	Bigelow village.....	223	195
Swanville village.....	400	397	244	Bloom township.....	530	494	510
Two Rivers township ³³	737	812	911	Brewster village.....	405	311	234
Upsala village ³²	316	Dewald township.....	513	454	654
Mower County	25,993	22,640	22,335	Dundee village.....	215	175	217
Adams township.....	693	658	751	Elk township.....	474	421	484
Adams village.....	609	576	573	Ellsworth village.....	667	536	454
Austin city.....	10,118	6,900	5,474	Graham Lake township.....	442	450	485
Austin township.....	880	728	706	Grand Prairie township.....	503	503	464
Remington township.....	385	445	517	Hersey township.....	443	380	385
Brownsdale village.....	271	264	261	Indian Lake township.....	439	358	375
Clayton township.....	389	390	447	Kinbrae village.....	121	137	137
Dexter township.....	618	587	601	Larkin township.....	564	422	406
Dexter village.....	298	281	278	Leota township.....	578	552	552
Elkton village.....	162	86	Lismore township.....	575	443	479
Frankford township.....	539	449	589	Lismore village.....	350	268
Grand Meadow township.....	488	511	608	Little Rock township.....	500	555	532
Grand Meadow village.....	579	552	477	Lorain township.....	485	422	378
Lansing township.....	886	808	878	Olney township.....	486	446	486
Le Roy township.....	735	824	725	Ransom township.....	517	464	428
Le Roy village.....	707	702	772	Round Lake village.....	346	237	220
Lodi township.....	510	503	546	Rushmore village.....	313	237
Lyle township.....	560	703	748	Seward township.....	570	559	558
Lyle village.....	505	552	488	Summit Lake township.....	617	429	497
Marshall township.....	538	504	740	Westside township.....	454	436	438
Nevada township.....	607	678	809	Wilmont township.....	569	613	609
Pleasant Valley township.....	432	434	500	Wilmont village.....	376	258
Racine township.....	843	838	967	Worthington city.....	3,481	2,385	2,386
Red Rock township.....	589	604	624	Worthington township.....	531	400	393
Rose Creek village.....	208	202	204	Norman County	14,880	13,446	15,045
Sargeant township.....	488	526	630	Ada city.....	1,411	1,432	1,253
Sargeant village.....	79	76	Anthony township.....	366	353	451
Taopi village.....	153	140	115	Bear Park township.....	689	672	773
Udolpho township.....	683	608	645	Flom township.....	905	732	772
Waltham township.....	673	676	645	Fossum township.....	570	490	495
Waltham village.....	180	170	150	Gary village.....	333	251
Windom township.....	672	598	707	Good Hope township.....	144	119	99
Murray County	13,631	11,755	11,911	Green Meadow township.....	344	273	319
Avoca village.....	270	212	338	Halstad township.....	728	618	758
Belfast township.....	541	498	486	Halstad village.....	528	494	442
Bondin township.....	561	515	507	Hegne township.....	334	238	387
Cameron township.....	407	317	311	Hendrum township.....	629	736	1,177
Chanarambia township.....	453	428	597	Hendrum village.....	354	355
Chandler village.....	272	225	Home Lake township.....	433	392	561
Currie village.....	405	329	Lake Ida township.....	340	313	444
Des Moines River township.....	472	394	452	Lee township.....	515	556	837
Doyray township.....	628	400	464	Lockhart township.....	352	238	237
Ellsboro township.....	594	501	459	McDonaldsville township.....	396	328	419
Fenton township.....	401	418	380	Mary township.....	362	389	485
Fulda village.....	893	743	886	Perley village.....	222	188
Hadley village.....	147	136	Pleasant View township.....	395	318	408
Holly township.....	479	415	466	Rockwell township.....	205	169	327
Ions township.....	540	468	494	Shelly village.....	289	195
Ions village.....	385	300	358	Shelly township.....	697	856	1,071
Lake Sarah township.....	457	454	522	Spring Creek township.....	308	183	198
Lake Wilson village.....	354	219	Strand township.....	200	284	601
Leeds township.....	455	395	397	Sundal township.....	429	403	523
Lime Lake township.....	500	514	582	Twin Valley village.....	676	543	356
Lowville township.....	398	360	382	Waukon township.....	488	455	694
Mason township.....	500	470	433	Wild Rice township.....	652	447	402
Moulton township.....	528	393	551	Winchester township.....	408	428	466
Murray township.....	532	448	706	Olmsted County	28,014	*122,497	*123,119
Shetek township.....	490	436	451	Byron village.....	302	272	347
Skandia township.....	495	450	434	Cascade township.....	743	694	723
Slayton township.....	509	436	492	Chatfield city ³⁴ (part of).....	395	353	388
Slayton village.....	1,045	850	883	Dover township.....	534	581	873
Nicollet County	15,036	14,125	14,774	Dover village.....	266	233
Belgrade township.....	832	862	907	Elmira township.....	470	548	594
Bernadotte township.....	506	635	710	Eyota township.....	489	618	632
Brighton township.....	264	280	329	Eyota village.....	403	423	424
Courtlund township.....	661	672	734	Farmington township.....	588	681	700
Courtlund village.....	224	208	174	Haverhill township.....	536	592	362
Granby township.....	476	475	High Forest township ³⁴	756	797	891
Lafayette township.....	844	845	1,110	Ka'mar township.....	693	694	856
Lafayette village.....	309	195	Marion township.....	649	645	718
Lake Prairie township.....	979	930	1,071	New Haven township.....	933	894	934
New Sweden township.....	617	678	693	Orion township.....	626	637	670
Nicollet township.....	647	659	688	Oronoco township.....	909	820	943
Nicollet village.....	404	338	330	Pleasant Grove township.....	818	884	955
North Mankato village.....	1,840	1,279	939	Quincy township.....	496	562	676
Oshawa township.....	563	494	557	Rochester city.....	13,722	7,844	6,843
Ridgely township.....	248	287	343	Rochester township.....	630	574	614
St. Peter city.....	4,355	4,176	4,302	Rock Dell township.....	716	801	891
Traverse township.....	499	456	505	Salem township.....	730	689	852
West Newton township.....	643	656	758	Stewartville village.....	941	794	830
				Viola township.....	669	740	904

³³ MORRISON.—For footnote, see preceding page.

³⁴ OLMS TED.—Totals for 1910 and 1900 include population (127 and 139, respectively) of High Forest village, annexed to High Forest township since 1910. For total population of Chatfield city, see Table 3.

POPULATION—MINNESOTA.

17

TABLE 2.—POPULATION OF COUNTIES BY MINOR CIVIL DIVISIONS: 1920, 1910, AND 1900—Continued.

[Counties showing no totals for 1900 were organized between 1900 and 1910. For changes in township boundaries, etc., between 1910 and 1920, see footnotes; for those between 1900 and 1910, see Reports of the Thirteenth Census: 1910, Vol. II, Table 1, p. 964. For population of incorporated places, see Table 3.]

MINOR CIVIL DIVISION.	1920	1910	1900	MINOR CIVIL DIVISION.	1920	1910	1900
Otter Tail County				Pennington County—Continued.			
	50,818	46,036	45,375				
Aastad township.....	534	503	528	Numedal township.....	143	151	
Amor township.....	400	350	427	Polk Centre township.....	187	146	
Aurdal township.....	683	689	845	Reiner township.....	390	207	
Battle Lake village.....	628	567	420	River Falls township.....	352	252	
Blowers township.....	585	442	441	Rocksbury township.....	100	548	
Bluffton township, including Bluffton village.....	784	691	686	St. Hilaire village.....	346	468	
Busse township.....	439	400	437	Sanders township.....	339	293	
Butler township.....	406	382	259	Silverton township.....	280	219	
Candor township.....	390	367	375	Smiley township.....	424	421	
Carlisle township.....	350	333	417	Star township.....	409	192	
Citherall township.....	492	499	645	Thief River Falls city.....	4,685	3,714	
Citherall village.....	178	187	167	Wyandotte township.....	230	203	
Compton township.....	767	711	779				
Conliss township.....	596	493	558				
Dakon village.....	200	175					
Dane Prairie township.....	572	640	600	Pine County			
Dead Lake township.....	489	418	391		21,117	15,878	11,546
Deer Creek township.....	747	658	510	Arlone township ⁵⁷	187		
Deer Creek village.....	351	313	275	Arna township.....	349	102	
Deer Village.....	221	244		Banning village.....	44	149	
Dora township.....	558	507	550	Barry township.....	284	205	
Dunn township.....	353	375	319	Birch Creek township.....	707	520	258
Eagle Lake township.....	717	682	721	Bremen township.....	390	294	
Eastern township.....	616	522	548	Brook Park township, including Brook Park village.....	523	323	280
Ebana township.....	523	521	451	Bruno township, including Bruno village.....	787	344	
Elington township.....	758	652	711	Chengwatana township.....	523	327	307
Elizabeth township.....	534	598	718	Clover township ⁵⁷	78	190	
Elizabeth village.....	204	169	186	Crosby township.....	92	54	
Bimo township.....	681	504	568	Danforth township.....	93	89	
Erhards Grove township.....	796	679	759	Dell Grove township.....	722	512	425
Everts township.....	411	360	369	Dosoy township.....	597	57	
Fergus Falls city.....	7,581	6,387	6,072	Finlayson township.....	471	371	467
Fergus Falls township.....	522	568	635	Finlayson village.....	293	186	
Folden township.....	560	552	545	Fleming township.....	108	67	
Friberg township.....	613	554	736	Hinckley township.....	605	481	465
Girard township.....	339	250	263	Hinckley village.....	673	673	459
Gorman township, including Luce village.....	527	466	533	Kerrick township.....	450	353	635
Hennig township.....	600	627	632	Kettle River township, including Rutledge and Willow River villages.....	769	552	1,442
Hennig village.....	755	603	545	Mission Creek township.....	627	445	350
Hobart township.....	489	501	531	Munch township.....	215	81	
Homestead township.....	561	381	426	Nickerson township.....	154	121	
Inman township.....	544	471	504	Norman township.....	407	242	
Leaf Lake township.....	826	694	713	Ogema township ⁵⁷	247		
Leaf Mountain township.....	723	670	710	Partridge township, including Askov village.....	614	360	
Lida township.....	449	412	428	Pine City township.....	930	755	533
Maine township.....	711	620	701	Pine City village.....	1,303	1,258	993
Maplewood township.....	660	649	739	Pine Lake township.....	639	469	323
New York village.....	700	474	353	Pokegama township.....	1,463	1,065	590
Newton township.....	1,171	972	726	Rock Creek township.....	1,165	1,013	1,030
Nidaros township.....	524	494	717	Royalton township.....	959	955	786
Norwegian Grove township.....	571	642	676	Sandstone township ⁵⁷	523	214	195
Oak Valley township.....	667	512	515	Sandstone village ⁵⁷	1,200	1,318	1,189
Orwell township.....	376	371	334	Sturgeon Lake township, including Sturgeon Lake village.....	748	572	437
Oscar township.....	618	645	713	Wilma township.....	182	67	
Otter Tail township.....	230	200	283	Windemere township.....	531	558	375
Otter Tail village.....	223	176					
Otto township.....	572	522	557				
Paddock township.....	706	563	495	Pipestone County			
Parkers Prairie township.....	553	595	677		12,050	9,553	9,264
Parkers Prairie village.....	570	383		Aetna township.....	478	363	321
Pelican township, including Pelican Rapids village.....	1,861	1,781	1,702	Altona township.....	499	409	482
Perham township.....	582	589	676	Burke township.....	414	371	357
Perham village.....	1,370	1,182	1,182	Eden township ⁵⁸	545	563	600
Pine Lake township.....	421	334	351	Edgerton village.....	637	381	450
Richville village.....	281	255		Elmer township.....	545	424	374
Rush Lake township.....	456	441	419	Fountain Prairie township.....	487	427	411
St. Olaf township.....	634	556	711	Grange township.....	405	298	316
Scambler township.....	462	428	470	Gray township ⁵⁸	393	435	393
Star Lake township.....	420	281	339	Hatfield village ⁵⁸	99		
Sverdrup township ⁵⁹	782	974	1,019	Holland village.....	318	293	255
Tordenskjold township ⁵⁹	761	755	791	Ihlen village ⁵⁸	211		
Trondhem township.....	642	584	699	Jasper village ⁵⁸ (part of).....	851	591	447
Tumult township.....	514	470	614	Osborne township.....	627	487	445
Underwood village ⁵⁹	258			Pipestone city.....	3,325	2,475	2,536
Voras village.....	361	237		Rock township.....	391	393	312
Vining village.....	241	212		Ruthon village.....	403	260	323
Western township.....	327	355	375	Sweet township.....	554	479	415
Woodside township.....	592	428	542	Trosky village.....	177	181	215
				Troy township.....	519	472	481
				Woodstock village.....	277	228	211
Pennington County				Polk County			
	12,091	9,376			37,090	36,001	35,429
Black River township.....	160	160		Andover township.....	303	303	335
Bray township.....	163	127		Angus township.....	263	235	239
Clover Leaf township.....	247	180		Badger township.....	447	301	488
Deer Park township.....	300	270		Belgium township.....	131	77	93
Goodridge township ⁵⁸	139	63		Beltrami village.....	219	149	
Goodridge village ⁵⁸	231			Brandsvold township.....	587	671	744
Hickory township.....	300	197		Brandt township.....	136	70	150
High Landing township.....	437	333		Bristow township.....	187	170	132
Krakka township.....	373	280		Bygland township.....	583	643	714
Mayfield township.....	234	144					
Norden township.....	333	306					
North township.....	789	440					

⁵⁷ OTTER TAIL.—Underwood village incorporated from parts of Sverdrup and Tordenskjold townships since 1910.
⁵⁸ PENNINGTON.—Goodridge village incorporated from part of Goodridge township since 1910.

⁵⁹ PINE.—Arlone and Ogema townships organized from parts of Clover township, and Sandstone village made independent of Sandstone township, since 1910.
⁶⁰ PIPESTONE.—Hatfield village incorporated from part of Gray township, and Ihlen village from part of Eden township, since 1910. For total population of Jasper village, see Table 3.

POPULATION—MINNESOTA.

TABLE 2.—POPULATION OF COUNTIES BY MINOR CIVIL DIVISIONS: 1920, 1910, AND 1900—Continued.

[Counties showing no totals for 1900 were organized between 1900 and 1910. For changes in township boundaries, etc., between 1910 and 1920, see footnotes; or those between 1900 and 1910, see Reports of the Thirteenth Census: 1910, Vol. II, Table I, p. 964. For population of incorporated places, see Table 3.]

MINOR CIVIL DIVISION.	1920	1910	1900	MINOR CIVIL DIVISION.	1920	1910	1900
Polk County—Continued.				Red Lake County 7,263 6,564 12,195			
Chester township.....	389	501	408	Browns Creek township ⁸⁹	125	120	346
Climax village.....	274	299	259	Emardville township ⁸⁹	476	193	301
Columbia township.....	705	552	715	Equality township ⁸⁹	492	488	455
Crookston city.....	6,825	7,559	5,359	Garnes township ⁸⁹	444	289	367
Crookston township.....	415	367	401	Gervais township.....	446	367	333
East Grand Forks city.....	2,490	2,533	2,077	Lake Pleasant township.....	278	203	380
Eden township.....	690	711	629	Lambert township ⁸⁹	503	538	494
Erskine village.....	457	324	156	Louisville township.....	410	335	490
Esther township.....	308	370	337	Oklee village ⁸⁹	364
Eucold township.....	385	309	359	Plummer village.....	252	139
Fairfax township.....	304	353	370	Poplar River township.....	640	554	395
Fanny township.....	184	272	169	Red Lake Falls city.....	1,549	1,757	1,835
Farley township.....	227	161	167	Red Lake Falls township.....	440	283	391
Fertile village.....	800	614	587	River township ⁸⁹	131	95	329
Fisher township, including Fisher village.....	654	663	895	Terrebonne township.....	519	571	579
Fosston village.....	1,014	1,075	884	Wylie township ⁸⁹	182	186	374
Garden township.....	655	656	778	Redwood County 20,908 18,425 17,261			
Garfield township.....	663	633	690	Belview village.....	381	290	254
Gentilly township.....	502	405	473	Brookville township.....	650	610	621
Godfrey township.....	500	398	544	Charlestown township.....	500	522	525
Grand Forks township.....	315	322	308	Clements village.....	136	132
Grove Park township.....	378	320	508	Delhi township.....	409	471	516
Gully township.....	572	487	252	Delhi village.....	194	169
Hammond township.....	163	153	282	Gales township.....	409	411	441
Hogeland township.....	129	121	146	Granite Rock township.....	634	590	539
Higden township.....	285	252	359	Honner township ⁸⁹	105	262
Hill River township.....	527	572	538	Johnsonville township.....	569	489	499
Hubbard township.....	643	619	781	Kintire township.....	480	429	437
Huntsville township.....	530	606	703	Lamberton township.....	707	634	612
Johnson township.....	306	247	263	Lamberton village.....	872	632	624
Kertsonville township.....	253	177	272	Lucas village.....	181
Keystone township.....	222	184	314	Milroy village.....	177	137
King township.....	547	581	659	Morgan township.....	615	525	489
Knute township.....	642	656	692	Morgan village.....	870	533	592
Langby village.....	170	107	New Aron township.....	504	494	547
Lessor township.....	478	520	623	North Echo township.....	536	450	583
Liberty township.....	330	268	307	North Redwood village ⁸⁹	176	143
Lowell township.....	696	649	558	Paxton township.....	590	629	688
McIntosh village.....	805	634	569	Redwood Falls city.....	2,421	1,666	1,661
Mentor village.....	255	222	Redwood Falls township.....	418	362	337
Nesbit township.....	233	127	341	Revera village.....	134	124
Northland township.....	432	412	477	Sanborn village.....	487	462	391
Onstad township.....	215	159	248	Seaforth village.....	113	158
Parnell township.....	172	131	138	Sheridan township.....	632	557	690
Queen township.....	622	587	573	Sherman township.....	326	380	358
Reis township.....	280	215	406	Springdale township.....	504	470	491
Rhinehart township.....	165	225	180	Sundown township.....	590	648	661
Roome township.....	479	358	508	Swedes Forest township.....	305	336	340
Rosebud township.....	507	566	674	Three Lakes township.....	536	612	512
Russia township.....	289	247	315	Underwood township.....	441	441	407
Sandsville township.....	221	221	263	Vail township.....	553	553	497
Scandia township.....	195	100	196	Vesta township.....	495	505	551
Stetten township.....	512	548	689	Vesta village.....	334	243	214
Sullivan township.....	279	282	334	Wabasso village.....	459	343	178
Tabor township.....	375	420	538	Walnut Grove village.....	663	360	447
Tilden township.....	228	230	266	Wanda village.....	185	129
Tyusid township.....	183	217	226	Waterbury township.....	648	658	514
Vineland township.....	578	500	555	Westline township.....	567	446	372
Winger township.....	930	728	758	Willow Lake township.....	597	548	603
Woodside township.....	575	539	518	Renville County 23,634 23,123 23,693			
Pope County 13,691 12,746 12,577				Bandon township 632 653 788			
Bangor township.....	376	322	389	Beaver Falls township.....	463	436	505
Barsness township.....	443	476	497	Birch Cooley township.....	501	570	702
Ben Wade township.....	588	524	718	Bird Island township.....	420	394	431
Blue Mounds township.....	544	557	618	Bird Island village.....	976	931	846
Chippewa Falls township.....	434	493	509	Bron Lake township.....	645	651	658
Cyrus village.....	312	272	197	Brookfield township.....	563	570	603
Farwell village.....	140	141	Cairo township ⁸⁹	585	478	470
Gilechrist township.....	441	420	473	Camp township.....	555	618	643
Glenwood city.....	2,187	2,161	1,116	Crooks township.....	616	600	634
Glenwood township.....	595	484	485	Emmett township.....	559	599	632
Grove Lake township.....	396	314	392	Ericson township.....	628	607	693
Hoff township.....	464	443	513	Fairfax village ⁸⁹	1,066	815	642
Lake Johanna township.....	375	350	410	Flora township.....	537	554	654
Langelet township.....	537	522	581	Franklin village.....	510	439
Leven township.....	466	386	443	Hawk Creek township.....	510	522	602
Lowry village.....	225	252	200	Hector township.....	564	550	570
Minneaska township.....	294	308	278	Hector village.....	830	866	654
New Prairie township.....	512	463	461	Henryville township.....	562	596	651
Nora township.....	541	533	652	Kingman township.....	547	517	470
Reno township.....	434	471	503	Martinsburg township.....	538	643	586
Rolling Fork township.....	454	463	510	Melville township.....	519	489	582
Sedan village.....	147	127	153	Morton village.....	709	701	789
Starbuck village.....	824	497	469	Norfolk township.....	489	439	504
Villard village.....	308	280	249	Olivia village.....	1,488	960	970
Walden township.....	516	468	531	REDAKE. —Totals for 1910 and 1900 include population as follows: Of Deer Park township (193 in 1910; organized between 1900 and 1910), annexed to Equality township since 1910; of Mayfield and Wyandotte townships (193 in 1910; 398 in 1900), annexed to Garnes and Emardville townships, respectively, since 1910; of Bray, Nordon, North, Numedal, Rocksbury, and Sanders townships, township 153, range 42, St. Hilaire village, and Thief River Falls city (4,621 in 1910), taken to form part of Hennington County between 1900 and 1910. Changes of township names since 1910: Black River to Browns Creek; River Falls to River; Polk Center to Wylie. Oklee village incorporated from part of Lambert township since 1910.			
Westport township.....	541	477	543	REDAKE. —North Redwood village made independent of Honner township since 1910.			
White Bear Lake township.....	549	554	598	RENVILLE. —Fairfax village made independent of Cairo township since 1910.			
Ramsey County 244,554 223,675 170,554							
Mounds View township.....	1,058	1,115	1,093				
New Brighton village.....	368	375	350				
New Canada township.....	1,729	2,012	1,644				
North St. Paul village.....	1,979	1,494	1,110				
Rose township.....	1,562	1,098	1,076				
St. Paul city.....	234,668	214,744	163,065				
White Bear township.....	1,138	1,422	1,018				
White Bear Lake village.....	2,022	1,505	1,288				

POPULATION—MINNESOTA.

TABLE 2.—POPULATION OF COUNTIES BY MINOR CIVIL DIVISIONS: 1920, 1910, AND 1900—Continued.

Counties showing no totals for 1900 were organized between 1900 and 1910. For changes in township boundaries, etc., between 1910 and 1920, see footnotes; for those between 1900 and 1910, see Reports of the Thirteenth Census: 1910, Vol. II, Table 1, p. 964. For population of incorporated places, see Table 3.]

MINOR CIVIL DIVISION.	1920	1910	1900	MINOR CIVIL DIVISION.	1920	1910	1900
Renville County—Continued.				Roseau County—Continued.			
Oseeola township.....	509	522	554	Reine township 41 (T. 159, R. 38).....	193	49
Palmira township.....	597	651	714	Roosevelt village.....	276	252
Preston Lake township, including Buffalo Lake village.....	1,105	967	928	Rostau village.....	1,012	644	301
Renville city.....	1,142	1,182	1,075	Ross township.....	373	390	406
Sacred Heart township.....	817	953	1,015	Skagen township.....	284	294	350
Sacred Heart village.....	763	557	538	Soler township.....	267	297	258
Troy township, including Danube village.....	844	801	723	Spruce township.....	320	250	261
Wang township.....	674	707	770	Spruce Valley township 44 (T. 163, R. 39, and frac. T. 164, R. 39).....	90	49	55
Wellington township.....	571	597	662	Stafford township.....	311	260	342
Winfield township.....	600	622	677	Stokes township.....	317	314	348
				Warroad village.....	1,211	927	238
				Township 150, range 37.....	50
				Township 152, range 44.....	58	60	7
				Township 153, range 40.....	65	4
				Township 153, range 13.....	1	4
				Fractional township 164, range 36.....	13	1
				Fractional township 164, range 40.....	2
				Fractional township 164, range 43.....	38
Rice County.....	28,307	25,911	26,050	St. Louis County.....	206,391	163,274	82,832
Bridgewater township.....	899	844	986	Alango township 45 (T. 61, R. 19).....	511	335
Cannon City township.....	868	1,076	1,069	Albion township.....	257	266	62
Dundas village.....	373	357	493	Allen township.....	1	(46)	179
Edin township.....	360	925	1,040	Angora township.....	392	255
Fairhault city.....	11,089	9,001	7,898	Ault township 43 (T. 55, Rs. 12 and 13).....	111	474	70
Forest township.....	802	823	910	Aurora village.....	2,809	1,919
Lonsdale village 42.....	459	271	Balkan township 45 (T. 59, R. 20, and part of T. 58, R. 20).....	670	48
Morristown township.....	798	911	1,025	Bassett township 45 (Tps. 57 and 58, Rs. 12 and 13).....	235	314
Morristown village.....	688	592	589	Beatty township.....	139	53	12
Nerstrand village.....	245	222	236	Biwabic township.....	304	778	574
Northfield city.....	4,023	3,265	3,210	Biwabic village.....	2,024	1,690	1,239
Northfield township.....	705	721	764	Bretting township.....	1,227	1,214	2,034
Richard township.....	709	675	789	Buyck township.....	307	287	15
Shieldsville township.....	727	807	925	Canosa township.....	311	242	221
Veseli village.....	179	235	249	Cedar Valley township 45 (Tps. 53 and 54, R. 21).....	323	234	98
Walcott township.....	783	597	1,127	Chisholm village.....	9,039	7,634
Warsaw township.....	763	820	854	Clinton township, including Iron Junction village.....	752	316	224
Webster township.....	977	980	1,071	Colvin township 45 (T. 56, R. 15).....	370	252
Wells township.....	761	800	1,021	Cotton township.....	376	325
Wheatland township 42.....	891	4,908	1,082	Culver township, including Brookston village.....	98,917	78,466	52,860
Wheeling township.....	638	615	710	Duluth city.....	841	353	194
				Duluth township.....	145	37
				Ely city.....	4,902	3,572	3,717
				Embarras township 45 (T. 60, R. 15).....	712	648	49
				Eveland city.....	7,205	7,036	2,752
				Fairbanks township 45 (T. 56, Rs. 12 and 13).....	1,360	1,141	1,016
				Fayal township.....	57	144
				Field township 45 (T. 62, R. 19).....	384	550	62
				Fine Lakes township 45 (T. 50, R. 20).....	189
				Floodwood township, including Floodwood village.....	722	745	310
				Frederberg township.....	87	115
				French township.....	31	167
				Gaese township.....	329	280	248
				Grand Lake township.....	329	283	104
				Great Scott township, including Buhl and Kinney villages.....	3,063	2,322	108
				Halden township.....	365	265	75
				Hermann township.....	842	925	625
				Hibbing village.....	15,089	8,832	2,481
				Industrial township.....	789	362	158
				Kelsey township.....	158	104	291
				Kugler township.....	168	136	82
				Lakewood township.....	294	224
				Lavell township 45.....	632	545
				Leiding township.....	892	610	22
				Linden Grove township 45 (T. 62, R. 20).....	225	223
				McDavitt township.....	398	357	156
				McKinley village.....	395	411	262
				Meadow Lands township.....	773	651
				Mesaba township, including Mesaba village.....	115	697	97
				Midway township.....	933	525	324
				Missabe Mountain township, including Franklin and Gilbert villages.....	5,502	5,410	2,240
				Morcom township.....	125	76	1
				Morse township.....	602	967	493
				Mountain Iron village 45.....	1,546	1,343	470
				New Independence township.....	233	241	77
				Nichols township, including Leonidas village.....	1,377	640	460
				Normanna township.....	93	251	50
				Northland township.....	94	79	29
				Owens township 45 (part of T. 62, R. 18).....	500
				Pike township.....	564	340
				Prairie Lake township 45 (T. 50, R. 21).....	136	199	41
				Proctorknott village.....	2,378	2,243	784
				Rice Lake township.....	916	580	231
				Sandy township 45 (T. 60, R. 17).....	274	165	16
				Solway township.....	522	332	115
				Stuntz township, including Kitaville village.....	3,921	5,577	1,083
				Sturgeon township.....	184	85	2
				Toivola township 45 (T. 54, Rs. 19 and 20).....	427	85
				Tower city.....	706	1,111	1,366
				Van Buren township.....	305	196	73
				Vermillion Lake township 45 (T. 61, R. 16).....	299	207	14

41 RICE.—Totals for 1910 and 1900 include population (85 and 135, respectively) of Wheatland village, annexed to Wheatland township since 1910. Lonsdale village made independent of Wheatland township since 1910.

42 ROCK.—For total population of Jasper village, see Table 3. Magnolia village made independent of Magnolia township since 1910.

43 ROSEAUX.—Beaver, Elkwood, Enstrom, Norland, Reine, and Spruce Valley townships organized from unorganized territory since 1910.

44 St. Louis.—For footnote, see following page.

POPULATION—MINNESOTA.

TABLE 2.—POPULATION OF COUNTIES BY MINOR CIVIL DIVISIONS: 1920, 1910, AND 1900—Continued.

[Counties showing no totals for 1900 were organized between 1900 and 1910. For changes in township boundaries, etc., between 1910 and 1920, see footnotes; for those between 1900 and 1910, see Reports of the Thirteenth Census: 1910, Vol. II, Table 1, p. 964. For population of incorporated places, see Table 3.]

Table with 8 columns: MINOR CIVIL DIVISION, 1920, 1910, 1900, MINOR CIVIL DIVISION, 1920, 1910, 1900. Rows include St. Louis County, Scott County, Sherburne County, Sibley County, and Stearns County, with detailed township and village data.

43 ST. LOUIS.—Totals for 1910 and 1900 include population as follows: Of township 56, range 21 (56 in 1910; 12 in 1900), annexed together with township 56, range 20 (returned as part of Lovell township in 1910), and part of township 55, range 21 (not returned separately in 1910), to Stantz township since 1910; of Boise Fort Indian Reservation (210 in 1910), lands allotted to Indians since 1910; and of Vermilion Lake Indian Reservation and part of Boise Fort Indian Reservation (881 in 1900), opened for settlement between 1900 and 1910. Townships organized since 1910: Alango, Balkan, Bassett (to which St. Louis township has since been annexed), Cedar Valley, Colvin, Ellsburg, Sandy, Toivola, and Vermilion Lake, from unorganized territory; Fairbanks from part of Ault; Fine Lakes from part of Prairie Lake; Owens from part of Field; Wansa from part of Embarras; Willow Valley from part of Linden Grove. Costin village, formerly in Nichols township, annexed to Mountain Iron village since 1910. Name of Winton village changed from Fall Lake since 1910. No population reported in 1920 for township 53, range 18; township 59, range 12; township 59 (north 1/2), range 13; township 60, range 18; townships 64, ranges 13 and 14; and township 65, range 15. No population reported in 1910 for Allen township; township 56, range 14; township 57, range 14; township 59, range 12; township 61, range 17; township 63, range 16; townships 67, ranges 18 and 19; townships 68, ranges 20 and 21; fractional township 69, range 17; and fractional township 70, range 19. Population of townships bracketed not returned separately in 1920. Seventeen unorganized townships, for which no population was reported at the census of 1920 and for which no returns were made in 1910 and 1900, are not shown in this table.

46 SCOTT.—For total population of New Prague city, see Table 3. 47 SHERBURNE.—Lake Fremont village made independent of Livonia township since 1910. For total population of St. Cloud city, see Table 3. 48 STEARNS.—For footnote, see following page.

POPULATION—MINNESOTA.

21

TABLE 2.—POPULATION OF COUNTIES BY MINOR CIVIL DIVISIONS: 1920, 1910, AND 1900—Continued.

[Counties showing no totals for 1900 were organized between 1900 and 1910. For changes in township boundaries, etc., between 1910 and 1920, see footnotes; for those between 1900 and 1910, see Reports of the Thirteenth Census: 1910, Vol. II, Table 1, p. 964. For population of incorporated places, see Table 3.]

MINOR CIVIL DIVISION.	1920	1910	1900	MINOR CIVIL DIVISION.	1920	1910	1900
Stearns County—Continued.				Swift County—Continued.			
Luxemburg township, including St. Nicholas village.....	1,095	1,117	1,083	Kildare township.....	420	384	450
Lynden township.....	405	388	431	Marysland township.....	408	332	450
Maine Prairie township, including Kimball Prairie village.....	1,613	1,418	1,512	Moyer township, including Holloway village.....	656	579	610
McLrose city.....	2,520	2,591	1,768	Murdock village.....	391	288	275
McLrossa township.....	803	768	821	Pillsbury township.....	476	407	434
Millwood township.....	078	894	740	Shible township.....	482	481	470
Munson township, including Richmond village and part of Roscoe village.....	1,501	1,380	1,368	Six Mile Grove township.....	372	295	364
North Fork township.....	565	577	640	Svenoda township.....	476	469	515
Oak township, including Freeport and New Munich villages.....	1,574	1,361	1,149	Tara township.....	378	356	340
Paynesville township.....	548	459	450	Tarning township.....	571	451	491
Paynesville village.....	1,060	901	373	Westbank township.....	629	545	618
Raymond township.....	456	494	536	Todd County.....			
Rockville township, including Rockville village.....	779	662	584	26,059 23,407 22,214			
St. Augusta township.....	821	765	819	Bartlett township.....	665	621	586
St. Cloud city ⁴⁸ (wards 1 to 4).....	13,244	8,611	7,340	Bertha township.....	770	714	816
St. Cloud township.....	609	654	727	Bertha village.....	444	296	277
St. Joseph township, including St. Joseph village.....	1,485	1,427	1,137	Birchdale township.....	504	444	446
St. Martin township, including St. Martin village.....	752	778	793	Browerville village.....	681	633	466
St. Wendel township.....	702	643	636	Bruce township.....	526	519	448
Sauk Center city.....	2,699	2,154	2,220	Burleene township.....	483	416	426
Sauk Center township.....	615	578	667	Burnham village township.....	793	731	1,015
Spring Hill township, including Spring Hill village.....	683	753	878	Burtrum village.....	212	217	
Waite Park village.....	953	400	317	Charissa village.....	431	364	233
Wakefield township, including Cold Spring village.....	1,440	1,329	1,095	Eagle Bend village.....	600	551	547
Zion township, including part of Roscoe village.....	578	675	695	Eagle Valley township.....	977	913	835
Steele County.....				Traverse County.....			
18,061 16,146 16,524				7,943 8,049 7,573			
Aurora township.....	815	817	965	Arthur township.....	384	384	397
Berlin township.....	748	716	811	Browns Valley village.....	1,073	1,058	721
Blooming Prairie township.....	698	751	800	Clifton township.....	250	268	290
Blooming Prairie village.....	1,012	854	855	Croke township.....	292	309	207
Clinton Falls township.....	473	402	517	Dollymout township.....	226	212	265
Dearfield township.....	754	678	767	Dumont village.....	210	188	236
Ellendale village.....	367	261		Folsom township.....	192	291	219
Havana township.....	718	781	805	Lake Valley township.....	687	742	746
Lemond township.....	837	791	791	Leonardsville township.....	339	373	392
Medford township.....	695	616	667	Monson township.....	540	593	664
Meriden township.....	764	805	880	Parnell township.....	415	364	340
Merton township.....	675	698	769	Redpath township.....	244	226	284
Owatonna city.....	7,252	5,553	5,561	Tara township.....	376	374	335
Owatonna township.....	669	635	626	Taylor township.....	386	430	431
Somerset township.....	885	883	908	Tintah township.....	226	182	141
Summit township.....	759	740	799	Tintah village.....	249	217	220
Stevens County.....				Wabasha County.....			
9,778 8,293 8,721				17,919 18,554 18,924			
Alberta village ⁴⁹	109			Chester township.....	761	786	876
Baker township.....	347	320	469	Elgin township.....	628	662	735
Chokio village.....	420	328	309	Elgin village.....	501	324	344
Darnett township.....	292	355	423	Gifford township.....	659	746	771
Donnelly township.....	368	349	350	Glasgow township.....	467	442	514
Donnelly village.....	354	276	164	Greenfield township.....	605	592	676
Eldorado township.....	282	225	255	Hammond village.....	228	241	238
Everglade township.....	277	255	336	Highland township.....	622	660	714
Frammas township.....	470	420	474	Hyde Park township.....	341	365	413
Hancock village.....	763	524	415	Kellogg village.....	370	372	228
Hodges township.....	332	282	273	Lake City.....	2,845	3,142	2,743
Horton township.....	521	367	290	Lake township.....	339	354	348
Moore township.....	345	327	259	Mazeppa township.....	513	482	588
Morris city.....	2,320	1,685	1,934	Mazeppa village.....	481	471	550
Morris township.....	406	367	315	Millville village.....	194	156	149
Popperton township.....	338	325	352	Minneiska township.....	230	251	241
Randsville township.....	395	444	444	Minneiska village.....	208	395	372
Scott township.....	350	364	356	Mount Pleasant township.....	567	574	631
Stevens township.....	358	373	424	Oakwood township.....	626	580	553
Swan Lake township.....	358	378	435				
Synnes township.....	373	320	414				
Swift County.....				Wabasha County.....			
15,093 12,949 13,503				17,919 18,554 18,924			
Appleton township.....	369	300	274				
Appleton village.....	1,579	1,221	1,184				
Benson city.....	2,111	1,677	1,525				
Benson township.....	383	329	400				
Camp Lake township.....	524	488	584				
Casbel township.....	456	372	446				
Clontarf township.....	203	142	312				
Clontarf village.....	223	153					
Darvers village.....	253	215	112				
De Graff village.....	246	215	165				
Dublin township.....	398	358	338				
Edison township.....	414	392	461				
Fairfield township.....	398	450	484				
Hayes township.....	553	527	631				
Hegbert township.....	500	472	494				
Kerkhoven township.....	661	619	665				
Kerkhoven village.....	508	432	411				

⁴⁸ STEARNS.—Total for 1900 includes population (485) of New Paynesville village, annexed to Paynesville township and Paynesville village between 1900 and 1910. Part of St. Cloud township annexed to St. Cloud city since 1910. For total population of St. Cloud city and Eden Valley and Sartell villages, see Table 3.

⁴⁹ STEVENS.—Alberta village incorporated from part of Scott township since 1910.

⁵⁰ TODD.—For total population of Osakis village, see Table 3.

POPULATION—MINNESOTA.

TABLE 2.—POPULATION OF COUNTIES BY MINOR CIVIL DIVISIONS: 1920, 1910, AND 1900—Continued.

[Counties showing no totals for 1900 were organized between 1900 and 1910. For changes in township boundaries, etc., between 1910 and 1920, see footnotes; for those between 1900 and 1910, see Reports of the Thirteenth Census: 1910, Vol. II, Table 1, p. 964. For population of incorporated places, see Table 3.]

MINOR CIVIL DIVISION.	1920	1910	1900	MINOR CIVIL DIVISION.	1920	1910	1900
Wabasha County—Continued.				Watonwan County—Continued.			
Pepin township.....	459	497	666	Riverdale township.....	750	727	716
Plainview township.....	732	718	737	Rosendale township.....	646	671	616
Plainview village.....	1,370	1,175	1,038	St. James city.....	2,673	2,102	2,607
Wabasha city.....	2,249	2,622	2,628	St. James township.....	591	575	614
Watopa township.....	482	425	493	South Branch township.....	606	617	552
West Albany township.....	654	657	761				
Zumbro township.....	596	657	733				
Zumbro Falls village.....	193	208	173				
				Wilkin County.....	10,187	9,093	8,080
Wadena County.....	10,699	8,652	7,931	Akron township.....	406	366	402
Aldrich township.....	743	580	405	Andrea township.....	177	189	255
Blueberry township.....	489	322	204	Atherton township.....	289	213	332
Bullard township.....	135	117	130	Bradford township.....	315	267	286
Huntersville township.....	183	147	69	Brandrup township, including Doran village.....	574	672	527
Leaf River township.....	655	535	486	Breckenridge city.....	2,401	1,840	1,882
Lyons township.....	254	219	269	Breckenridge township.....	210	217	256
Meadow township.....	395	237	199	Campbell township, including Tenney village.....	476	482	433
Menahga village.....	478	340	413	Campbell village.....	424	303	330
North Germany township.....	476	390	352	Champion township, including Nashua village.....	404	345	260
Orton township.....	250	154	87	Connelly township.....	202	173	157
Red Eye township.....	682	607	401	Doerhorn township.....	190	212	341
Rockwood township.....	502	423	455	Foxhome township, including Foxhome village.....	503	372	265
Saboka village.....	585	428	223	Kent village.....	150	238
Shell River township.....	380	295	267	McCaugheyville township.....	181	185	275
Thomastown township.....	632	648	629	Manston township.....	214	158	190
Verndale village.....	571	538	672	Meadows township.....	228	168	140
Wadena township.....	565	500	606	Mitchell township.....	251	231	194
Wadena village.....	2,186	1,820	1,520	Nelson township.....	151	94
Wing River township.....	478	340	414	Nordick township.....	248	202	212
				Prairie View township.....	394	403	425
Waseca County.....	14,133	13,466	14,760	Roberts township.....	299	294	249
Alton township.....	666	701	941	Robtsay village.....	398	343	296
Blooming Grove township.....	687	788	887	Sunnyside township.....	296	277	225
Byron township.....	616	698	676	Tanberg township.....	300	277	380
Freedom township.....	630	784	873	Wolverton township.....	350	642	450
Isco township.....	686	760	822	Wolverton village ⁵¹	170
Janesville township.....	679	740	884				
Janesville village.....	1,261	1,173	1,254	Winona County.....	33,053	33,398	35,686
New Richard township.....	855	815	896	Altura village.....	189	200
New Richard village.....	764	685	Dresbach township.....	308	301	323
Osseo township.....	806	852	902	Dresbach village.....	176	174	235
St. Mary township.....	647	673	691	Elba township.....	429	512	495
Vivian township.....	759	671	678	Elba village.....	172	151	198
Waseca city.....	3,908	3,054	3,403	Fremont township.....	614	726	747
Wilton township.....	633	677	773	Hart township.....	598	666	773
Woodville township.....	546	575	767	Hillsdale township.....	454	421	541
				Homer township.....	788	812	1,000
Washington County.....	23,761	26,013	27,898	Lewiston village.....	758	473	371
Afton township ⁵²	807	1,047	1,130	Minnesota City village.....	141	211	242
Afton village ⁵³	183	Mount Vernon township.....	464	556	526
Baytown township.....	584	682	831	New Hartford township.....	795	870	888
Cottage Grove township.....	667	743	830	Norton township.....	533	548	776
Dellwood village ⁵⁴	87	Pleasant Hill township.....	705	728	845
Danmark township.....	645	694	710	Richmond township.....	323	362	290
Forest Lake township.....	684	650	618	Rollingstone township.....	487	559	527
Forest Lake village.....	800	540	241	Rollingstone village.....	272	205	202
Grant township.....	600	1,242	822	St. Charles city.....	1,351	1,150	1,304
Hugo village.....	248	204	St. Charles township.....	584	657	608
Lakeland township.....	590	636	683	Saratoga township.....	563	572	644
Lincoln township.....	729	Utica township.....	688	805	828
Marine village.....	361	491	562	Utica village.....	189	172	204
May township.....	674	881	721	Warren township.....	713	770	808
New Scandia township.....	1,093	1,075	1,164	Whitewater township.....	548	548	670
Newport township, including St. Paul Park village.....	1,031	943	778	Wilson township.....	836	851	945
Newport village.....	453	370	307	Winona city.....	19,143	18,583	19,714
Oakdale township.....	1,163	1,070	1,072	Winona township.....	320	322	282
Oneka township.....	810	878	1,083	Wisconsin township.....	512	575	641
South Stillwater village.....	1,036	1,343	1,422				
Stillwater city.....	7,735	10,198	12,318	Wright County.....	28,685	28,082	29,157
Stillwater township.....	1,027	1,207	1,321	Albion township.....	984	1,206	1,419
Woodbury township.....	956	1,039	1,200	Annandale village.....	644	624	481
				Buffalo township.....	1,006	977	830
Watonwan County.....	12,457	11,882	11,496	Buffalo village.....	1,438	1,227	1,040
Adrian township.....	563	481	559	Chatham township.....	499	485	563
Antrim township.....	555	582	591	Clearwater township, including Clearwater village.....	821	769	757
Butterfield township.....	569	602	489	Cokato township.....	1,322	1,314	1,421
Butterfield village.....	404	377	332	Cokato village.....	1,014	718	684
Darfur village.....	112	72	Corinna township.....	727	804	870
Fieldon township.....	538	535	547	Dayton village ⁵⁵ (part of).....	11
Lewisville village.....	229	218	Delano village.....	924	1,031	967
Long Lake township.....	560	583	650	Frankfort township, including St. Michael village and part of St. Michael Station village.....	1,537	1,462	1,349
Madella township.....	609	574	651	Franklin township.....	1,379	1,494	1,531
Madella village.....	1,447	1,273	1,272	French Lake township.....	1,348	1,281	1,294
Nelson township.....	697	684	679	Hanover village ⁵⁶ (part of).....	168	160	170
Odin township.....	629	604	594	Howard Lake village.....	744	628	737
Odin village.....	195	139	Maple Lake township.....	891	833	944
Ormsby village ⁵⁷ (part of).....	84	66	Maple Lake village.....	677	522	470
				Marysvilletownship.....	1,100	1,132	1,332
				Middleville township.....	1,231	1,311	1,412
				Monticello township.....	1,030	1,052	890
				Monticello village.....	1,024	858	818

⁵² WASHINGTON.—Afton village incorporated from part of Afton township, and Dellwood village from part of Grant township, since 1910. Lincoln township organized from part of Grant township since 1910.

⁵³ WATONWAN.—For total population of Ormsby village, see Table 3.

⁵⁴ WILKIN.—Wolverton village incorporated from part of Wolverton township since 1910.

⁵⁵ WRIGHT.—For footnote, see following page.

POPULATION—MINNESOTA.

23

TABLE 2.—POPULATION OF COUNTIES BY MINOR CIVIL DIVISIONS: 1920, 1910, AND 1900—Continued.

[Counties showing no totals for 1900 were organized between 1900 and 1910. For changes in township boundaries, etc., between 1910 and 1920, see footnotes; for those between 1900 and 1910, see Reports of the Thirteenth Census: 1910, Vol. II, Table 1, p. 964. For population of incorporated places, see Table 3.]

MINOR CIVIL DIVISION.	1920	1910	1900	MINOR CIVIL DIVISION.	1920	1910	1900
Wright County—Continued.				Yellow Medicine County—Continued.			
Montrose village.....	268	284	305	Florida township.....	413	338	286
Otsego township, including part of St. Michael Station village.....	1,021	983	1,105	Fortier township.....	486	398	350
Rockford township.....	984	1,086	1,144	Friendship township, including Clarkfield village.....	1,322	1,140	969
Rockford village ⁶⁴ (part of).....	317	287	340	Granite Falls city ⁶⁵ (part of).....	1,251	1,079	948
Silver Creek township.....	1,135	1,015	973	Hammer township.....	510	412	543
South Haven village.....	346	287	Hanley Falls village.....	326	275	278
Southside township.....	596	602	900	Hazel Run township, including Hazel Run village.....	502	408	477
Stockholm township.....	1,128	1,250	1,475	Lisbon township.....	517	554	677
Victor township.....	664	900	1,160	Minnesota Falls township.....	545	525	493
Waverly village.....	418	460	542	Norman township.....	424	430	411
Woodland township.....	999	1,036	1,134	Normania township.....	501	584	538
Yellow Medicine County.....	16,550	15,406	16,602	Omro township.....	654	660	683
Burton township.....	528	518	470	Oshkosh township.....	533	512	552
Canby city.....	1,754	1,528	1,100	Porter village.....	257	253	196
Echo township.....	519	572	525	Posen township.....	547	585	553
Echo village.....	482	430	334	Sandnes township.....	450	472	580
				Sioux Agency township.....	751	763	610
				Stony Run township ⁶⁵	612	586	666
				Swede Prairie township.....	514	517	509
				Tyro township.....	588	583	536
				Wergeland township.....	417	398	416
				Wood Lake township.....	550	524	566
				Wood Lake village.....	447	292	264

⁶⁴ WRIGHT.—For total population of Dayton, Hanover, and Rockford villages, see Table 3.
⁶⁵ YELLOW MEDICINE.—Total for 1900 includes population (89) of Otis township, annexed to Stony Run township between 1900 and 1910. For total population of Granite Falls city, see Table 3.

TABLE 3.—POPULATION OF INCORPORATED PLACES: 1920, 1910, AND 1900.

[The absence of population figures for 1910 or 1900 indicates that the place was incorporated at some date between the censuses, unless otherwise explained by footnote. Places which in 1910 were incorporated but, through surrender of charter or for other reasons, have no corporate existence in 1920 are not presented in this table.]

CITY, VILLAGE, OR BOROUGH.	County.	1920	1910	1900	CITY, VILLAGE, OR BOROUGH.	County.	1920	1910	1900
Ada city.....	Norman.....	1,411	1,432	1,253	Benson city.....	Swift.....	2,111	1,677	1,525
Adaras village.....	Mower.....	609	576	573	Benton village.....	Carver.....	46	42	52
Adrian village.....	Nobles.....	1,037	1,112	1,258	Bertha village.....	Todd.....	444	296	277
Aiton village.....	Washington.....	183	Bethel village.....	Anoka.....	265	221
Aitkin village.....	Aitkin.....	1,490	1,638	1,719	Big Falls village.....	Koochiching.....	365	325
Akeley village.....	Hubbard.....	855	Big Lake village.....	Sherburne.....	361	220	177
Albany village.....	Stearns.....	824	657	517	Bigelow village.....	Nobles.....	223	195
Alberf Lea city.....	Freeborn.....	8,056	6,192	4,500	Bigfork village.....	Itasca.....	160	167
Alberta village.....	Stevens.....	109	Bingham Lake village.....	Cottonwood.....	273	285	311
Alden village.....	Freeborn.....	530	544	636	Bird Island village.....	Renville.....	676	931	846
Alexandria city.....	Douglas.....	3,388	3,001	2,681	Blwabik village.....	St. Louis.....	2,024	1,690	1,200
Alpha village.....	Jackson.....	261	223	209	Blackduck village.....	Beltrami.....	788	942
Altura village.....	Winona.....	189	200	Blooming Prairie village.....	Steele.....	1,012	854	855
Alvarado village.....	Marshall.....	361	128	Blue Earth city.....	Faribault.....	2,568	2,319	2,000
Amboy village.....	Blue Earth.....	527	435	432	Brainerd city.....	Otter Tail.....	220	148
Amundale village.....	Wright.....	644	624	481	Bovey village.....	Itasca.....	1,324	1,377
Anoka city.....	Anoka.....	4,287	3,972	3,769	Bowling village.....	Morrison.....	247	164
Appleton village.....	Swift.....	1,579	1,221	1,184	Boyd village.....	Lac qui Parle.....	549	431	335
Arcio village.....	Lincoln.....	231	97	Braham village.....	Isanti.....	611	406
Argyle village.....	Marshall.....	950	744	829	Brainerd city.....	Crow Wing.....	9,691	8,526	7,524
Arlington village.....	Sibley.....	776	733	712	Brandon village.....	Douglas.....	292	276	272
Ashby village.....	Grant.....	388	354	279	Breckenridge city.....	Wilkin.....	2,401	1,840	1,252
Askov village.....	Fine.....	242	Brewster village.....	Nobles.....	405	311	234
Atwater village.....	Kandiyohi.....	735	600	588	Bricelyn village.....	Faribault.....	694	352	166
Audubon village.....	Becker.....	314	300	349	Bronson village.....	Kittson.....	181	101
Aurora village.....	St. Louis.....	2,899	1,619	Brook Park village.....	Pine.....	167
Ausita city.....	Mower.....	10,119	6,660	5,474	Brooklyn Center village.....	Hennepin.....	788
Avoca village.....	Murray.....	276	212	338	Brookston village.....	St. Louis.....	135	160
Avon village.....	Stearns.....	709	277	162	Brooten village.....	Stearns.....	649	562	259
Backus village.....	Cass.....	207	184	Brower village.....	Todd.....	681	633	406
Badger village.....	Roseau.....	394	395	164	Browns Valley village.....	Traverse.....	1,073	1,058	721
Bagley village.....	Clearwater.....	314	301	248	Brownsdale village.....	Mower.....	271	264	261
Balaton village.....	Lyon.....	664	364	209	Brownsville village.....	Houston.....	398	361	453
Banning village.....	Pine.....	44	149	Brownstown village.....	McLeod.....	540	569	454
Barnesville city.....	Clay.....	1,564	1,353	1,326	Bruno village.....	Pine.....	217	209
Barnum village.....	Carlton.....	242	262	301	Buckman village.....	Morrison.....	227	137
Barrett village.....	Grant.....	358	278	237	Buffalo village.....	Wright.....	1,438	1,227	1,040
Barry village.....	Big Stone.....	107	105	Buffalo Lake village.....	Renville.....	468	389
Battle Lake village.....	Otter Tail.....	628	567	420	Buhl village.....	St. Louis.....	2,007	1,005
Baudette village.....	Beltrami.....	960	897	Burtrum village.....	Todd.....	212	217
Beardsley village.....	Big Stone.....	507	481	449	Butterfield village.....	Watsonwan.....	404	377	332
Beaver Creek village.....	Rock.....	217	195	186	Byron village.....	Olmsted.....	802	272	347
Becker village.....	Sherburne.....	210	210	Caledonia village.....	Houston.....	1,570	1,372	1,176
Belgrade village.....	Stearns.....	487	448	450	Callaway village.....	Becker.....	325	276
Belle Plaine borough.....	Scott.....	1,251	1,204	1,121	Calumet village.....	Itasca.....	445	245
Bellingham village.....	Lac qui Parle.....	405	359	380	Cambridge village.....	Isanti.....	1,080	900	737
Beltrami village.....	Polk.....	219	149	Campbell village.....	Wilkin.....	424	303	239
Belvidue village.....	Redwood.....	381	290	254	Canby city.....	Yellow Medicine.....	1,754	1,523	1,100
Bemidji city.....	Beltrami.....	7,086	5,099	2,185	Cannon Falls city.....	Goodhue.....	1,315	1,385	1,239
Benn village.....	Cass.....	205	179	Canton village.....	Filmore.....	365	345	312

¹ See county footnote, Table 2.

POPULATION—MINNESOTA.

TABLE 3.—POPULATION OF INCORPORATED PLACES: 1920, 1910, AND 1900—Continued.

[The absence of population figures for 1910 or 1900 indicates that the place was incorporated at some date between the censuses, unless otherwise explained by footnote. Places which in 1910 were incorporated but, through surrender of charter or for other reasons, have no corporate existence in 1920 are not presented in this table.]

CITY, VILLAGE, OR BOROUGH.	County.	1920	1910	1900	CITY, VILLAGE, OR BOROUGH.	County.	1920	1910	1900
Carlos village.....	Douglas.....	208	187	Eagle Lake village.....	Blue Earth.....	231	231
Carlton village.....	Carlton.....	700	597	449	East Grand Forks city.....	Polk.....	2,490	2,533	2,077
Carver village.....	Carver.....	504	571	583	Faribault.....	Faribault.....	326	262	318
Cass Lake village.....	Cass.....	2,109	2,011	546	Yellow Medicine.....	Yellow Medicine.....	482	430	334
Center City village.....	Chisago.....	285	252	Eden Valley village ⁴	Stearns.....	605	740	604
Center ville village.....	Anoka.....	209	Edgerton village.....	Pipestone.....	657	381	450
Ceylon village.....	Martin.....	543	330	Edina village.....	Hennepin.....	1,833	1,191	740
Chandler village.....	Murray.....	272	225	Elba village.....	Winona.....	172	151	165
Chandlason village.....	Carver.....	129	164	175	Elbow Lake village.....	Grant.....	867	776	623
Chaska city.....	Carver.....	1,066	2,050	2,165	Elgin village.....	Wabasha.....	501	324	344
Chatfield city ¹	Fillmore.....	1,382	1,228	1,426	Elizabeth village.....	Otter Tail.....	204	169	180
Chisago City village.....	Chisago.....	422	276	Elk River village.....	Sherburne.....	953	859	891
Chisholm village.....	St. Louis.....	9,039	7,684	Elkton village.....	Mower.....	102	86
Chokio village.....	Stevens.....	420	328	309	Ellendale village.....	Steele.....	367	251
Clara City village.....	Chippewa.....	750	587	405	Ellsworth village.....	Nobles.....	607	536	454
Claremont village.....	Dodge.....	334	275	317	Elmore village.....	Faribault.....	604	795	924
Clarissa village.....	Todd.....	421	264	233	Ely city.....	St. Louis.....	4,902	3,572	3,717
Clarkfield village.....	Yellow Medicine.....	724	603	437	Elyston village.....	Le Sueur.....	354	345	459
Clear Lake village.....	Sherburne.....	275	263	222	Emmons village.....	Freeborn.....	297	223	179
Clearbrook village.....	Clearwater.....	310	Erskine village.....	Polk.....	457	324	150
Clearwater village.....	Wright.....	331	311	271	Evan village.....	Brown.....	123	112
Clements village.....	Redwood.....	196	132	Evansville village.....	Douglas.....	427	359	453
Cleveland village.....	Le Sueur.....	269	212	Evelevh city.....	St. Louis.....	7,205	7,036	2,752
Clinax village.....	Polk.....	274	260	269	Excelsior village.....	Hennepin.....	799	1,015	717
Clinton village.....	Big Stone.....	512	394	313	Eyota village.....	Olmsted.....	403	423	424
Clitherall village.....	Otter Tail.....	178	187	167	Fairfax village.....	Renville.....	1,068	815	642
Clontarf village.....	Swift.....	223	153	Fairmont city.....	Martin.....	4,780	2,958	3,040
Clouquet city.....	Carlton.....	5,127	7,031	3,073	Faribault city.....	Rice.....	11,059	9,091	7,868
Cobden village.....	Brown.....	103	87	Farmington village.....	Dakota.....	44	1,024	733
Cobasset village.....	Itasca.....	420	521	Farris village.....	Hubbard.....	84	143	135
Cokato village.....	Wright.....	1,014	718	684	Fatwell village.....	Pope.....	140	141
Cold Spring village.....	Stearns.....	705	594	480	Federal Dam village.....	Cass.....	332
Coleraine village.....	Itasca.....	1,300	1,613	Felton village.....	Clay.....	184	140
Cologne village.....	Carver.....	383	320	235	Fergus Falls city.....	Otter Tail.....	7,581	6,887	6,072
Columbia Heights village.....	Anoka.....	2,988	590	123	Fertile village.....	Folk.....	800	614	457
Comfrey village.....	Brown.....	533	233	Finlayson village.....	Pine.....	293	186
Correll village.....	Big Stone.....	176	102	Fisher village.....	Polk.....	305	328	410
Cottonwood village.....	Lyons.....	813	770	549	Flensburg village.....	Morrison.....	210
Courtland village.....	Niellet.....	224	208	174	Floodwood village.....	St. Louis.....	277	481	224
Courtwell village.....	Carlton.....	164	143	Foley village.....	Beaton.....	837	710	172
Crookston city.....	Polk.....	6,825	7,559	5,350	Forada village.....	Douglas.....	92	66
Crosby village.....	Crow Wing.....	3,500	Forest Lake village.....	Washington.....	800	540	241
Crystal village.....	Hennepin.....	814	Foreston village.....	Miller Leas.....	328	204	263
Curia village.....	Murray.....	405	323	Fosston village.....	Polk.....	1,014	1,075	864
Cuyuna village.....	Crow Wing.....	417	Fountain village.....	Fillmore.....	346	321	294
Cyrus village.....	Pope.....	312	272	197	Foxhome village.....	Wilkin.....	266	208
Dalton village.....	Otter Tail.....	200	175	Franklin village.....	Renville.....	510	459	450
Danube village.....	Renville.....	300	217	Franklin village.....	St. Louis.....	807
Danvers village.....	Swift.....	253	215	112	Freeport village.....	Becker.....	1,277	1,645	1,000
Darfur village.....	Watsonwan.....	112	72	Freesport village.....	Stearns.....	525	450	313
Darwin village.....	Meeker.....	132	Frost village.....	Faribault.....	252	138
Dassel village.....	Meeker.....	804	643	568	Funda village.....	Murray.....	893	743	886
Dawson city ²	Lac qui Parle.....	1,511	1,318	992	Funkley village.....	Bolton.....	56	59
Dayton village ³	Hennepin.....	299	343	Garfield village.....	Douglas.....	178	160
De Graff village.....	Wright.....	246	215	165	Gary village.....	Norman.....	333	251
De Haven village.....	Swift.....	238	214	Gaylord village.....	Sibley.....	783	610	608
Deerpark village.....	Hennepin.....	351	313	275	Geneva village.....	Freeborn.....	207	140	218
Deer Creek village.....	Otter Tail.....	1,014	809	251	Genola village.....	Morrison.....	150
Deer River village.....	Itasca.....	532	586	Georgetown village.....	Clay.....	136	182
Deerwood village.....	Crow Wing.....	924	1,031	907	Ghent village.....	Lyons.....	316	210	119
Delano village.....	Wright.....	246	214	Gibson village.....	Sibley.....	583	533	545
Delavan village.....	Faribault.....	315	284	321	Gilbert village.....	St. Louis.....	3,510	1,700
Delhi village.....	Redwood.....	184	159	Glenoc city.....	McLeod.....	1,747	1,738	1,780
Dellwood village.....	Washington.....	87	Glenville village.....	Freeborn.....	379	368	351
Dennison village.....	Goodhue.....	218	184	Glenwood city ⁵	Pope.....	2,187	2,161	1,116
Dent village.....	Otter Tail.....	221	244	Glyndon village.....	Clay.....	382	295	250
Detroit city.....	Becker.....	3,426	2,807	Golden Valley village.....	Hennepin.....	830	692	650
Dexter village.....	Mower.....	208	281	278	Gonyick village.....	Clearwater.....	276
Diiworth village.....	Clay.....	882	957	942	Good Thunder village.....	Blue Earth.....	464	419	605
Dodge Center village.....	Dodge.....	621	557	Goodhue village.....	Goodhue.....	398	408	241
Donaldson village.....	Kitson.....	167	132	Goodridge village.....	Pennington.....	231
Donnelly village.....	Stevens.....	354	276	164	Graceville village.....	Big Stone.....	1,022	987	856
Doran village.....	Wilkin.....	93	93	Granada village.....	Martin.....	387	333	309
Dover village.....	Olmsted.....	266	233	Grand Marais village.....	Cook.....	443	355
Dresbach village.....	Winona.....	476	174	265	Grand Meadow village.....	Mower.....	579	552	477
Duluth city.....	St. Louis.....	98,017	78,466	52,969	Grand Rapids village.....	Itasca.....	2,014	2,230	1,428
Dumont village.....	Traverse.....	210	188	236	Granite Falls city ⁶	Chippewa.....	1,611	1,454	1,214
Dundas village.....	Rice.....	373	357	493	Grasson village.....	Yellow Medicine.....	239	189
Dundee village.....	Nobles.....	215	175	217	Green Isle village.....	Kanabec.....	262	256	275
Dunnell village.....	Martin.....	247	170	Greenbush village.....	Roseau.....	310	274
Dunsmuir village.....	Todd.....	800	551	547					

¹ Part in Fillmore County: 987 in 1920; 875 in 1910; 1,038 in 1900. Part in Olmsted County: 395 in 1920; 353 in 1910; 388 in 1900.

² Incorporated as a city since 1910.

³ Part in Hennepin County, 288 in 1920; part in Wright County, 11 in 1920. Returned in 1910 as located wholly in Hennepin County.

⁴ Part in Meeker County: 424 in 1920; 453 in 1910; 386 in 1900. Part in Stearns County: 241 in 1920; 237 in 1910; 218 in 1900.

⁵ Part in Chippewa County: 360 in 1920; 375 in 1910; 256 in 1900. Part in Yellow Medicine County: 1,251 in 1920; 1,079 in 1910; 948 in 1900.

POPULATION—MINNESOTA.

TABLE 3.—POPULATION OF INCORPORATED PLACES: 1920, 1910, AND 1900—Continued.

[The absence of population figures for 1910 or 1900 indicates that the place was incorporated at some date between the censuses, unless otherwise explained by footnote. Places which in 1910 were incorporated but, through surrender of charter or for other reasons, have no corporate existence in 1920 are not presented in this table.]

CITY, VILLAGE, OR BOROUGH.	County.	1920	1910	1900	CITY, VILLAGE, OR BOROUGH.	County.	1920	1910	1900
Greenwald village.	Stearns	153			La Prairie village.	Itasca	63	48	88
Grey Eagle village.	Todd	399	378	313	Lafayette village.	Nicollet	309	195	
Grove City village.	Meeker	383	351	316	Lake Benton village.	Lincoln	944	844	890
Grygla village.	Marshall	155			Lake City	Wabasha	2,846	3,142	2,744
Hackensack village.	Cass	200	84		Lake Wilson village.	Wabasha	1,204	1,055	1,215
Hadley village.	Murray	147	136		Lake Crystal village.	Blue Earth			
Hallock village.	Kittson	1,012	910	905	Lake Fremont village.	Sherburne	240	175	
Halstad village.	Norman	528	494	472	Lake Henry village.	Stearns	197		
Hamburg village.	Carver	153	153	153	Lake Park village.	Becker	700	740	570
Hammond village.	Wabasha	226	241	238	Lake Wilson village.	Murray	354	219	
Hampton village.	Dakota	240	190	190	Lakefield village.	Jackson	1,346	924	862
Hancock village.	Stevens	763	524	416	Lakeville village.	Dakota	474	385	373
Hanley Falls village.	Yellow Medicine	326	275	278	Lamberton village.	Redwood	872	652	624
Hanover village.	Hennepin	199	267	250	Lancaster village.	Kittson	354	204	
Hanska village.	Wright	412	310		Lansboro village.	Fillmore	1,015	987	1,102
Hardwick village.	Rock	217	292	259	Laporte village.	Hubbard	216	140	
Harmony village.	Fillmore	718	655	517	Lastup village.	Morrison	121		
Harris village.	Chisago	672	673	710	Le Roy village.	Mower	707	762	772
Hartland village.	Freeborn	229	227	317	Le Sueur city.	Le Sueur	1,795	1,755	1,937
Hastings city.	Dakota	4,571	3,983	3,811	Le Sueur Center village.	Le Sueur	863	741	478
Hatfield village.	Pipestone	99			Lengby village.	Polk	170	167	
Hawley village.	Clay	939	800	536	Leonidas village.	St. Louis	457		
Hayfield village.	Dodge	799	586	439	Lester Prairie village.	McLeod	434	420	418
Hazel Run village.	Yellow Medicine	145	121		Lewiston village.	Winona	755	478	371
Hector village.	Renville	830	866	654	Lewisville village.	Watsonwan	229	218	
Heidelberg village.	Le Sueur	73	111	114	Lindstrom village.	Chisago	523	522	385
Henderson city.	Sibley	766	753	904	Lismore village.	Nobles	350	268	
Hendricks village.	Lincoln	731	406		Litchfield village.	Meeker	2,790	2,333	2,280
Hendrum village.	Norman	354	355		Little Falls city.	Morrison	5,500	6,078	5,774
Henning village.	Otter Tail	755	603	545	Littlefork village.	Koochiching	397	104	
Herman village.	Grant	630	604	550	Long Lake village.	Hennepin	148	161	
Heron Lake village.	Jackson	922	803	928	Long Prairie village.	Todd	1,346	1,250	1,385
Howitt village.	Todd	399	322	311	Lonsdale village.	Rice	459	271	
Hibbing village.	St. Louis	15,089	8,832	2,481	Louisburg village.	Lac qui Parle	99	88	
Hill City village.	Aitkin	928	220		Lowry village.	Pope	225	252	260
Hillman village.	Morrison	35			Lucan village.	Redwood	181	98	
Hills village.	Rock	418	398		Luce village.	Otter Tail	135	139	
Hinckley village.	Pine	673	673	459	Luverne city.	Rock	2,782	2,540	2,223
Hitterdal village.	Clay	204			Lyle village.	Mower	505	552	488
Hoffman village.	Grant	475	391	270	McGregor village.	Aitkin	195	126	
Hokah village.	Houston	497	400	536	McIntosh village.	Polk	805	634	569
Holding village.	Stearns	507	276	191	McKinley village.	St. Louis	325	411	232
Holland village.	Pipestone	318	293	255	Mabel village.	Fillmore	550	549	494
Holloway village.	Swift	289	215		Madelia village.	Watsonwan	1,447	1,273	1,272
Holt village.	Marshall	222			Madison city.	Lac qui Parle	1,838	1,511	1,336
Houston village.	Houston	778	700	542	Madison Lake village.	Blue Earth	369	335	300
Howard Lake village.	Wright	744	626	737	Magnolia village.	Rock	219	189	176
Hugo village.	Washington	246	264		Mahnomen village.	Mahnomen	1,076	796	
Humboldt village.	Kittson	193			Mahard village.	Clearwater	37	78	
Hutchinson city.	McLeod	3,370	2,368	2,495	Manganese village.	Crow Wing	143		
Ihlen village.	Pipestone	211			Mankato city.	Blue Earth	12,469	10,365	10,590
International Falls city.	Koochiching	3,448	1,487		Mantorville village.	Dodge	381	410	602
Invergrove village.	Dakota	363	200		Maple Lake village.	Wright	677	522	470
Iona village.	Murray	385	300	358	Maple Plain village.	Hennepin	273		
Iron Junction village.	St. Louis	92	76	118	Mapleton village.	Blue Earth	857	809	1,008
Ironton village.	Crow Wing	1,185			Marble village.	Itasca	742	887	
Isanti village.	Isanti	411	316		Marietta village.	Lac qui Parle	413	338	144
Isle village.	Mille Lacs	323			Marine village.	Washington	361	491	562
Ivanhoe village.	Lincoln	655	484		Marshall city.	Lyon	3,092	2,152	2,088
Jackson village.	Jackson	2,144	1,907	1,756	Mayer village.	Carver	144	161	
Janesville village.	Waseca	1,261	1,173	1,254	Maynard village.	Chippewa	536	386	245
Jasper village.	Pipestone	968	704	559	Mazeppa village.	Wabasha	481	471	556
Jeffers village.	Rock	393	227		Meire Grove village.	Stearns	185	163	165
Jenkins village.	Cottonwood	125	130		Meirose city.	Stearns	2,529	2,591	1,768
Johnson village.	Big Stone	100	192		Menahga village.	Wadena	478	346	413
Jordan city.	Scott	1,106	1,151	1,270	Mendota village.	Dakota	193	245	282
Kandyohi village.	Kandyohi	184	185		Mentor village.	Polk	255	222	
Karlstad village.	Kittson	286	138		Mesaba village.	St. Louis	64	84	62
Kasota village.	Le Sueur	686	700	764	Middle River village.	Marshall	324	149	
Kasson village.	Dodge	1,150	932	1,112	Milaca village.	Mille Lacs	1,347	1,102	1,294
Keowatin village.	Itasca	1,879	695		Milan village.	Chippewa	590	468	396
Kellher village.	Beltrami	514	294		Millerville village.	Douglas	152	150	
Kellogg village.	Wabasha	370	372	228	Millville village.	Wabasha	194	150	149
Kennedy village.	Kittson	311	232	153	Milroy village.	Redwood	147	137	
Kensington village.	Douglas	252	244	207	Minneapolis city.	Hennepin	380,582	301,408	202,718
Kent village.	Wilkin	150	238		Minnetonka village.	Wabasha	208	395	372
Kenyon village.	Goodhue	1,362	1,237	1,202	Minnesota village.	Lyon	894	819	777
Kerkhoven village.	Swift	598	432	411	Minnesota City village.	Winona	141	211	242
Kiester village.	Faribault	257	258		Minnesota Lake village.	Faribault	450	445	518
Kilkenny village.	Le Sueur	218	208	245	Minnetonka Beach village.	Hennepin	94	166	101
Kimball Prairie village.	Stearns	445	312	327	Mizpah village.	Koochiching	212	149	
Kinbrae village.	Nobles	121	137	137	Montefrey village.	Martin	317	177	
Kinney village.	St. Louis	1,200			Montevideo city.	Chippewa	4,419	3,056	2,146
Kittsville village.	St. Louis	480			Montgomery city.	Le Sueur	1,297	1,267	979
La Crescent village.	Houston	397	372		Monticello village.	Wright	1,024	858	818
					Montrose village.	Wright	268	284	805

1 Part in Hennepin County: 41 in 1920; 107 in 1910; 89 in 1900. Part in Wright County: 158 in 1920; 130 in 1910; 170 in 1900.
 2 Not returned separately in 1910.
 3 Incorporated as a city since 1910.
 4 Part in Pipestone County: 851 in 1920; 591 in 1910; 447 in 1900. Part in Rock County: 117 in 1920; 113 in 1910; 112 in 1900.

POPULATION—MINNESOTA.

TABLE 3.—POPULATION OF INCORPORATED PLACES: 1920, 1910, AND 1900—Continued.

[The absence of population figures for 1910 or 1900 indicates that the place was incorporated at some date between the censuses, unless otherwise explained by footnote. Places which in 1910 were incorporated but, through surrender of charter or for other reasons, have no corporate existence in 1920 are not presented in this table.]

CITY, VILLAGE, OR BOROUGH.	County.	1920	1910	1900	CITY, VILLAGE, OR BOROUGH.	County.	1920	1910	1900
Moorhead city	Clay	5,720	4,240	3,730	Princeton village	Mille Lacs	1,685	1,555	1,319
Moose Lake village	Carlton	571	526	354	Prior Lake village	Scott	246	162	148
Mora village	Kanabec	1,006	802	785	Proctor village	St. Louis	2,378	2,243	784
Morgan village	Redwood	670	553	592	Randall village	Morrison	301	195
Morris city	Stevens	2,320	1,685	1,934	Randolph village	Dakota	170	182
Morristown village	Rice	688	592	589	Randolph village	Koochiching	157	190
Morton village	Renville	709	761	789	Raymond village	Kandiyohi	416	334	282
Motley village	Morrison	396	428	404	Red Lake Falls city	Red Lake	1,549	1,767	1,885
Motordale village ¹	Carver	230	210	Red Wing city	Goodhue	8,637	9,048	7,525
Mound village	Hennepin	393	Redby village	Beltrami	93	92
Mountain Iron village ²	St. Louis	1,546	1,343	473	Redwood Falls city	Redwood	2,421	1,686	1,661
Mountain Lake village	Cottonwood	1,309	1,081	930	Remer village	Cass	290
Murdock village	Swift	391	288	275	Renville city	Renville	1,142	1,182	1,075
Nashua village	Willdn	127	271	Revere village	Redwood	134	134
Nashauk village	Itasca	2,414	2,080	Rice village	Benton	315	282	232
Nassau village	Lac qui Parle	168	213	134	Richfield village	Hennepin	2,411	2,673
Nelson village	Douglas	159	157	Richmond village	Stearns	551	553	600
Nerstrand village	Rice	245	295	256	Richville village	Otter Tail	281	255
Nevis village	Hubbard	412	298	Riverton village	Crow Wing	398
New Auburn village	Sibley	209	261	274	Robbinsdale village	Hennepin	1,369	765	520
New Brighton village	Ramsey	368	375	350	Rochester city	Olmsted	13,722	7,844	6,843
New London village	Kandiyohi	527	418	363	Rockford village ⁷	Hennepin	324	287	340
New Market village	Scott	211	203	137	Rockville village	Wright	172	127
New Munich village	Stearns	325	190	136	Rogers village	Hennepin	190
New Prague city ⁸	Le Sueur	1,540	1,554	1,228	Rollingstone village	Winona	272	205	202
New Richland village	Waseca	754	685	750	Ronneby village	Benton	76	132	156
New Trier village	Dakota	122	144	126	Roosevelt village	Roseau	276	252
New Ulm city	Brown	6,745	5,648	5,403	Roscoe village	Stearns	182
New York village	Otter Tail	700	474	363	Rose Creek village	Mower	208	202	204
Newfolden village	Marshall	246	Roseau village	Roseau	1,012	644	301
Newport village	Washington	453	370	307	Rosemount village	Dakota	310	238	182
Nicollet village	Nicollet	404	333	330	Rothsay village	Wilkin	393	343	296
Norcross village	Grant	195	177	Round Lake village	Nobles	345	237	226
North Branch village	Chisago	742	642	1,211	Royalton village	Morrison	890	676	664
North Mankato village	Nicollet	1,840	1,279	639	Rush City village	Chisago	971	964	987
North Redwood village	Redwood	176	143	Rushford city	Fillmore	1,142	1,011	1,062
North St. Paul village	Ramsey	1,979	1,404	1,110	Rushford village	Fillmore	663	686	1,004
Northfield city	Rice	4,023	3,295	3,210	Rushmore village	Nobles	313	287
Norhome village	Koochiching	270	206	Russell village	Lyon	375	282
Norwood village	Carver	563	522	500	Ruthon village	Pipestone	403	290	323
Odessa village	Big Stone	271	235	204	Rutledge village	Pine	90	89	362
Odin village	Watowan	195	139	St. Anna village	Stearns	184
Ogema village	Becker	238	171	St. Anthony village	Stearns	161
Ogilvie village	Kanabec	436	270	St. Bonifacius village	Hennepin	332	275
Okeee village	Red Lake	304	St. Charles city	Winona	1,351	1,159	1,304
Ollie village	Renville	1,488	960	970	St. Clair village	Blue Earth	260	323
Onamia village	Mille Lacs	416	314	St. Cloud city ⁹	Benton	15,873	10,600	8,663
Ormsby village ⁴	Martin	115	112	St. Hilaire village	Sherburne	346	468	840
Ortonville city ⁵	Big Stone	1,758	1,774	1,247	St. James city	Pennington	2,673	2,192	2,007
Osakis village ⁶	Lac qui Parle	1,480	1,013	917	St. Joseph village	Stearns	717	706	549
Oslo village	Marshall	365	344	St. Louis Park village	Hennepin	2,281	1,743	1,325
Osseo village	Hennepin	433	390	346	St. Martin village	Stearns	177	177	170
Ostrander village	Fillmore	206	St. Michael village	Wright	406	401	308
Otter Tail village	Otter Tail	223	176	St. Michael Station village	Wright	208	222
Owatonna city	Steele	7,252	5,659	5,561	St. Nicholas village	Stearns	173
Park Rapids village	Hubbard	1,603	1,801	1,313	St. Paul city	Ramsey	234,608	214,744	163,065
Parkers Prairie village	Otter Tail	570	383	St. Paul Park village	Washington	660	832
Paynesville village	Stearns	1,060	901	373	St. Peter city	Nicollet	4,335	4,176	4,602
Pelican Rapids village	Otter Tail	1,150	1,019	1,033	St. Stephens village	Stearns	246
Pennock village	Kandiyohi	251	189	St. Vincent village	Kittson	343	328	256
Pequot village	Crow Wing	419	260	Sacred Heart village	Renville	763	587	538
Perham village	Otter Tail	1,370	1,376	1,182	Sanborn village	Redwood	487	462	351
Perley village	Norman	222	188	Sandstone village	Pine	1,200	1,818	1,189
Peterson village	Fillmore	291	260	Sargeant village	Mower	70	76
Pierz village	Morrison	624	545	358	Sartell village ¹⁰	Benton	510	240
Pillager village	Cass	354	216	Sauk Center city	Stearns	2,609	2,154	2,520
Pine City village	Pine	1,303	1,258	993	Sauk Rapids village	Benton	2,340	1,745	1,391
Pine Island village	Goodhue	934	834	832	Savage village ¹⁰	Scott	206	271	179
Pine River village	Cass	442	329	Scanlon village	Carlton	383	572
Pipestone city	Pipestone	3,325	2,475	2,536	Seaforth village	Redwood	113	158
Plainville village	Wabasha	1,370	1,175	1,038	Sobeka village	Wadena	585	428	223
Plato village	McLeod	251	235	232	Sedan village	Pope	147	127	153
Plummer village	Red Lake	282	139	Shakopee city	Scott	1,988	2,302	2,047
Porter village	Yellow Medicine	257	253	198	Shelly village	Norman	289	195
Preston village	Fillmore	1,227	1,193	1,278	Sherburne village	Martin	832	814	891

¹ Name changed from New Germany since 1910.

² See county footnote, Table 2.

³ Part in Le Sueur County: 641 in 1920; 640 in 1910; 523 in 1900. Part in Scott County: 899 in 1920; 914 in 1910; 705 in 1900.

⁴ Part in Martin County: 31 in 1920; 46 in 1910. Part in Watowan County: 84 in 1920; 66 in 1910.

⁵ Part in Big Stone County: 1,716 in 1920; 1,716 in 1910; 1,191 in 1900. Part in Lac qui Parle County: 42 in 1920; 58 in 1910; 56 in 1900.

⁶ Part in Douglas County: 1,140 in 1920; 924 in 1910; 815 in 1900. Part in Todd County: 340 in 1920; 89 in 1910; 102 in 1900.

⁷ Part in Hennepin County: 7 in 1920; part in Wright County: 317 in 1920. Returned in 1910 and 1900 as located wholly in Wright County.

⁸ Part in Benton County: 1,733 in 1920; 1,180 in 1910; 913 in 1900. Part in Sherburne County: 896 in 1920; 809 in 1910; 410 in 1900. Part in Stearns County: 13,244 in 1920; 8,611 in 1910; 7,340 in 1900. For annexation to city, see Stearns County footnote, Table 2.

⁹ Part in Benton County, 116 in 1920; part in Stearns County, 394 in 1920. Returned in 1910 as located wholly in Stearns County.

¹⁰ Name changed from Hamilton since 1910.

POPULATION—MINNESOTA.

TABLE 3.—POPULATION OF INCORPORATED PLACES: 1920, 1910, AND 1900—Continued.

The absence of population figures for 1910 or 1900 indicates that the place was incorporated at some date between the censuses, unless otherwise explained by footnote. Places which in 1910 were incorporated but, through surrender of charter or for other reasons, have no corporate existence in 1920 are not presented in this table.

CITY, VILLAGE, OR BOROUGH.	County.	1920	1910	1900	CITY, VILLAGE, OR BOROUGH.	County.	1920	1910	1900
Albion village.	Clearwater.	184	172	172	Vining village.	Otter Tail.	241	212
Albion Lake village.	McLeod.	475	332	321	Virginia city.	St. Louis.	14,022	10,473	2,062
Albion village.	Murray.	1,045	870	853	Wabasha.	Wabasha.	2,249	2,622	2,628
Albion city.	Brown.	2,449	2,247	2,046	Wabasha village.	Redwood.	459	343	178
Albion village.	Morrison.	203	Waconia village.	Carver.	901	817	728
Albany village.	Beltrami.	106	85	177	Wadena village.	Wadena.	2,186	1,820	1,520
Albion Haven village.	Wright.	346	287	Wahkon village.	Millie Lakes.	292
Albion International Falls vil.	Koochiching.	283	Waite Park village.	Stearns.	963	406	317
Albion St. Paul city.	Dakota.	6,880	4,510	2,322	Walker village.	Cass.	785	917	500
Albion Stillwater village.	Washington.	1,936	1,343	1,422	Walnut Grove village.	Redwood.	663	366	447
Albion village.	Kandiyohi.	209	223	Walters village.	Faribault.	116	103
Albion village.	Beltrami.	571	668	Waltham village.	Mower.	180	170	150
Albion village.	Houston.	753	620	491	Wanamamingo village.	Goodhue.	350
Albion Hill village.	Stearns.	112	100	Wanda village.	Redwood.	185	129
Albion Valley village.	Fillmore.	1,871	1,817	1,770	Warren city.	Marshall.	1,772	1,613	1,270
Albion village.	Brown.	1,840	1,482	1,511	Warrad village.	Roseau.	1,211	927	238
Albion city.	Todd.	2,570	2,558	1,504	Waseca city.	Waseca.	3,908	3,054	3,103
Albion village.	Pope.	824	497	460	Watertown village.	Carver.	634	465	490
Albion village.	Marshall.	581	618	513	Waterville city.	Le Sueur.	1,211	1,273	1,250
Albion village.	McLeod.	540	412	407	Watkins village.	McCook.	454	366	250
Albion village.	Washington.	941	704	530	Watson village.	Chippewa.	215	152	167
Albion Lake village.	Pine.	7,735	10,108	12,318	Waubun village.	Mahnomen.	246	230
Albion village.	Morrison.	203	183	Waverly village.	Wright.	418	460	542
Albion village.	Itasca.	400	397	244	Wayzata village.	Hennepin.	633	462	276
Albion village.	Itasca.	621	549	Welcome village.	Martin.	612	543	349
Albion village.	Mower.	153	140	115	Wells village.	Faribault.	1,594	1,755	2,017
Albion Falls village.	Lyon.	183	205	Wendell village.	Grant.	270	175
Albion village.	Chisago.	570	454	535	West Concord village.	Dodge.	704	584	635
Albion village.	Wilkin.	102	185	West Minneapolis village.	Hennepin.	3,055	3,022	1,643
Albion Center village.	Beltrami.	235	250	West St. Paul city.	Dakota.	2,962	2,660	1,830
Albion River Falls city.	Pennington.	4,685	3,714	1,819	West Union village.	Todd.	169	181
Albion village.	Carlton.	103	169	207	Westbrook village.	Cottonwood.	654	429
Albion village.	Traverse.	249	217	220	Whalan village.	Fillmore.	142	121	124
Albion Bay village.	Hennepin.	84	107	Wheaton village.	Traverse.	1,337	1,300	1,132
Albion city.	St. Louis.	706	1,111	1,366	White Bear Lake village.	Ramsey.	2,022	1,505	1,288
Albion city.	Lyon.	2,463	1,876	1,911	Wilder village.	Jackson.	91	95	174
Albion village.	Martin.	313	243	Willmar city.	Kandiyohi.	5,892	4,135	3,409
Albion village.	Crow Wing.	301	Willow River village.	Pine.	247	212	468
Albion village.	Pipestone.	177	181	215	Wilmont village.	Nobles.	376	258
Albion village.	Martin.	752	461	261	Wilton village.	Beltrami.	176	215
Albion River village.	Beltrami.	74	108	Windom village.	Cottonwood.	2,123	1,749	1,944
Albion Valley village.	Norman.	676	543	356	Winnebago City village.	Faribault.	1,541	1,554	1,816
Albion Harbors city.	Lake.	4,548	4,990	3,278	Winona city.	Winona.	19,143	18,583	19,714
Albion village.	Lincoln.	858	614	515	Winsted village.	McLeod.	294	290	281
Albion village.	Clay.	590	438	317	Winthrop city.	Sibley.	1,147	1,043	813
Albion village.	Otter Tail.	258	Winton village.	St. Louis.	499	426
Albion village.	Morrison.	316	Wolverton village.	Wilkin.	170
Albion village.	Winona.	159	172	204	Wood Lake village.	Yellow Lake.	447	292	264
Albion village.	Otter Tail.	361	237	Woodstock village.	Pipestone.	377	228	211
Albion village.	Dakota.	99	161	100	Worthington city.	Nobles.	3,481	2,385	2,385
Albion village.	Wadena.	571	538	672	Wykoff village.	Fillmore.	432	456	496
Albion Center village.	Blue Earth.	283	289	311	Wyoming village.	Chisago.	258	207
Albion village.	Rice.	179	235	240	Young America village.	Carver.	408	318
Albion village.	Redwood.	334	243	214	Zemple village.	Itasca.
Albion village.	Carver.	206	Zumbro Falls village.	Wabasha.	173
Albion village.	Pope.	308	260	240	Zumbrota village.	Goodhue.	1,.....	1,438	1,119

1 Name changed from Fall Lake since 1910.

TABLE 4.—POPULATION OF WARDS OF CITIES AND VILLAGES HAVING 5,000 INHABITANTS OR MORE: 1920.

WARD.	1920	WARD.	1920	WARD.	1920	WARD.	1920
Albert Lea city.	8,058	Chisholm village.	9,039	Eveleth city.	7,205	Little Falls city.	5,500
Ward 1.	2,412	Ward 1.	4,058	Ward 1.	1,329	Ward 1.	1,874
Ward 2.	2,274	Ward 2.	2,997	Ward 2.	1,175	Ward 2.	1,191
Ward 3.	3,370	Ward 3.	1,074	Ward 3.	787	Ward 3.	1,249
Asota city.	10,118	Ward 4.	910	Ward 4.	809	Ward 4.	1,186
Ward 1.	3,382	Cloquet city.	5,127	Ward 5.	2,049	Mankato city.	12,489
Ward 2.	3,034	Ward 1.	1,354	Ward 6.	1,036	Ward 1.	2,508
Ward 3.	3,102	Ward 2.	1,604	Faribault city.	11,069	Ward 2.	2,293
Bemidji city.	7,086	Ward 3.	2,169	Ward 1.	2,373	Ward 3.	1,490
Ward 1.	1,214	Crookston city.	6,825	Ward 2.	2,578	Ward 4.	2,177
Ward 2.	1,213	Ward 1.	656	Ward 3.	2,406	Ward 5.	2,795
Ward 3.	1,507	Ward 2.	1,025	Ward 4.	3,732	Ward 6.	1,206
Ward 4.	1,934	Ward 3.	1,145	Fergus Falls city.	7,581	Ward 1.	17,873
Ward 5.	1,218	Ward 4.	1,095	Ward 1.	1,554	Ward 2.	19,959
Brainerd city.	9,591	Ward 5.	359	Ward 2.	1,397	Ward 3.	40,678
Ward 1.	1,163	Ward 6.	687	Ward 3.	3,495	Ward 4.	38,448
Ward 2.	2,368	Ward 7.	950	Ward 4.	1,135	Ward 5.	31,850
Ward 3.	2,504	Ward 8.	928	Ward 1.	1,554	Ward 6.	11,610
Ward 4.	1,747	Duluth city.	98,917	Ward 2.	1,397	Ward 7.	28,575
Ward 5.	1,819	(Not reported by wards.)		Ward 3.	3,495	Ward 8.	48,712
				Ward 4.	1,135	Ward 9.	29,947
				Hibbing village.	15,089		
				(Not reported by wards.)			

POPULATION—MINNESOTA.

TABLE 4.—POPULATION OF WARDS OF CITIES AND VILLAGES HAVING 5,000 INHABITANTS OR MORE: 1920—Con.

WARD.	1920	WARD.	1920	WARD.	1920	WARD.	1920
Minneapolis city—Con.		Owatonna city—Con.		St. Paul city		Virginia city	
Ward 10.....	25,945	Ward 4.....	1,200	Ward 1.....	23,851	Ward 1.....	3,705
Ward 11.....	19,598	Ward 5.....	1,269	Ward 2.....	21,895	Ward 2.....	1,947
Ward 12.....	31,570	Red Wing city		Ward 3.....	3,688	Ward 3.....	1,500
Ward 13.....	35,817	8,037		Ward 4.....	9,215	Ward 4.....	1,315
Moorhead city		Ward 1.....	1,421	Ward 5.....	22,740	Ward 5.....	1,163
Ward 1.....	5,720	Ward 2.....	2,471	Ward 6.....	22,390	Ward 6.....	4,672
Ward 2.....	915	Ward 3.....	2,081	Ward 7.....	29,806	Willmar city	
Ward 3.....	1,423	Ward 4.....	2,604	Ward 8.....	27,462	5,692	
Ward 4.....	1,299	Rochester city		Ward 9.....	16,335	Ward 1.....	1,162
New Ulm city		13,722		Ward 10.....	18,116	Ward 2.....	1,736
Ward 1.....	6,745	Ward 1.....	2,968	Ward 11.....	24,290	Ward 3.....	1,084
Ward 2.....	2,040	Ward 2.....	6,013	Ward 12.....	14,910	Ward 4.....	1,300
Ward 3.....	1,930	St. Cloud city		South St. Paul city		Winona city	
Ward 4.....	2,775	15,873		Ward 1.....	6,860	19,143	
Owatonna city		Ward 1.....	3,171	Ward 2.....	1,442	Ward 1.....	6,124
Ward 1.....	7,252	Ward 2.....	2,751	Ward 3.....	4,255	Ward 2.....	3,635
Ward 2.....	1,513	Ward 3.....	2,850	Stillwater city		Ward 3.....	3,777
Ward 3.....	1,562	Ward 4.....	4,472	Ward 1.....	7,735	Ward 4.....	5,417
Ward 4.....	1,642	Ward 5.....	668	Ward 2.....	2,011		
		Ward 6.....	1,065	Ward 3.....	1,970		
		Ward 7.....	806	Ward 4.....	2,854		

TABLE 5.—URBAN AND RURAL POPULATION OF COUNTIES: 1920, 1910, AND 1900.

[A minus sign (-) denotes decrease.]

COUNTY.	POPULATION.						PER CENT URBAN IN TOTAL POPULATION.			PER CENT OF INCREASE IN—				Rural population per square mile: 1920.
	1920		1910		1900		1920	1910	1900	Urban population.		Rural population.		
	Urban.	Rural.	Urban.	Rural.	Urban.	Rural.				1910 to 1920.	1900 to 1910.	1910 to 1920.	1900 to 1910.	
Minnesota.....	1,051,593	1,335,532	850,294	1,225,414	598,100	1,153,294	44.1	41.0	34.1	23.7	42.2	9.0	6.6	16.5
Anoka.....	7,255	8,371	3,972	8,521	3,769	7,544	46.4	31.8	33.8	82.7	5.4	-1.8	13.0	17.2
Becker.....	3,426	10,425	2,807	16,033	14,375	14,375	15.0	14.9	14.9	22.1	-	21.2	11.5	14.4
Holtzman.....	7,086	19,993	5,099	14,238	11,030	11,030	26.2	26.4	26.4	39.0	-	40.4	29.1	5.2
Benton.....	21,733	12,340	21,180	10,435	8,999	9,913	12.2	10.2	9.2	46.9	29.2	18.3	16.0	30.5
Blue Earth.....	12,469	19,008	10,365	18,972	10,599	21,604	39.6	35.3	32.9	20.3	-2.2	0.2	-12.4	24.9
Brown.....	6,745	15,676	5,648	14,486	5,403	14,384	30.1	28.1	27.3	19.4	4.5	8.2	0.7	25.1
Carlton.....	5,127	14,264	7,031	16,628	3,072	6,945	26.4	40.0	30.7	-27.1	128.9	25.5	51.6	16.1
Chippewa.....	4,419	11,301	3,056	10,402	12,499	12,499	28.1	22.7	-	44.6	-	8.6	-16.8	10.7
Clay.....	5,720	16,060	4,840	14,800	3,730	14,212	26.3	24.6	20.8	18.2	29.8	8.5	4.1	15.1
Crow Wing.....	13,091	11,475	8,528	8,335	7,524	6,726	53.3	50.6	52.8	53.5	13.3	37.7	23.9	16.1
Dakota.....	14,363	14,574	11,153	14,018	3,811	17,922	49.7	44.3	17.5	20.1	192.7	4.0	-21.8	2.1
Hogans.....	3,833	15,651	3,001	14,668	2,681	15,283	17.8	17.0	14.9	12.9	11.9	6.7	-4.0	2.1
Hubbard.....	2,368	18,430	-	19,949	2,900	19,155	12.2	-	13.1	-	-	-7.6	4.1	26.1
Isanti.....	16,636	6,192	10,090	4,500	17,338	17,338	32.6	27.8	20.6	30.1	37.6	3.4	-7.2	22.1
Itasca.....	2,487	22,162	9,048	22,589	7,525	23,612	28.0	28.6	24.2	-4.5	20.2	-1.9	-4.3	28.7
Jefferson.....	363,637	31,782	307,103	20,377	202,718	25,622	92.3	92.1	88.8	24.9	51.5	20.5	2.9	24.7
Kimberly.....	2,914	20,962	17,208	17,208	4,573	17,208	12.2	-	12.2	-	-	21.8	276.3	1.7
Lac qui Parle.....	5,892	16,168	4,135	14,834	3,409	15,007	26.7	21.8	18.5	42.5	21.3	9.0	-1.2	20.2
Lake.....	3,448	10,072	6,431	10,072	3,278	1,376	25.5	-	25.5	-	-	56.6	3.2	3.2
Lake Superior.....	4,546	3,705	4,990	3,021	3,278	1,376	55.1	62.3	70.4	-8.9	52.2	22.6	119.5	1.8
Lyon.....	3,092	15,745	-	15,722	-	14,591	16.4	-	-	-	-	0.1	7.8	24.2
Martin.....	3,379	17,065	-	18,691	-	19,595	16.5	-	-	-	-	-8.7	-4.6	34.4
Mason.....	4,630	16,455	2,958	14,560	3,040	13,896	22.0	16.9	17.9	56.5	-2.7	13.0	4.8	22.9
Mower.....	2,790	15,313	17,022	17,022	5,774	17,117	15.4	-	17.5	-	-	10.0	-4.1	24.7
Murray.....	5,500	20,841	6,078	17,975	5,774	17,117	21.3	25.3	25.2	-9.5	5.3	13.2	5.0	17.2
Nobles.....	10,118	15,875	6,980	15,680	5,474	16,861	38.9	30.7	24.5	45.4	27.1	1.2	-7.0	22.5
North.....	4,335	10,701	4,176	9,949	4,302	10,472	28.8	29.6	29.1	3.8	-2.9	7.0	-5.0	24.2
Novato.....	3,481	14,436	-	15,210	-	14,932	19.4	-	-	-	-	-5.1	1.9	20.0
Olmsted.....	13,722	14,292	7,844	14,053	6,843	16,276	49.0	34.9	29.6	74.9	14.6	-2.5	-10.0	21.5
Otter Tail.....	7,581	43,237	6,887	39,149	6,072	39,303	14.9	15.0	13.4	10.1	13.4	10.4	-0.4	21.2
Pennington.....	4,085	7,406	3,714	5,662	-	6,728	38.7	39.6	-	26.1	-	30.8	-	13.2
Pipestone.....	3,325	8,725	-	9,553	2,536	6,728	27.6	-	27.4	-	-	-8.7	42.0	18.8
Polk.....	6,825	30,265	10,092	25,909	5,359	30,070	18.4	28.0	15.1	-32.4	88.3	16.8	-13.0	16.6
Ramsey.....	234,698	9,856	214,734	8,931	163,065	7,489	96.0	96.0	95.6	9.3	31.7	10.4	-	16.6
Red Lake.....	15,112	13,195	12,266	13,645	11,078	15,002	53.4	47.3	42.5	23.2	10.7	-	-9.0	16.1
Redwood.....	2,782	8,183	2,540	7,682	0,668	0,668	25.4	24.8	-	9.5	-	6.5	-20.1	16.1
St. Louis.....	155,493	50,898	116,063	47,211	62,400	20,532	75.3	71.1	75.2	34.0	86.0	7.8	123.8	16.1
Stearns.....	8,908	8,755	8,809	7,327	4,410	6,871	9.3	9.9	5.6	10.8	97.3	19.5	6.6	16.1
Todd.....	18,472	37,269	11,202	36,531	7,340	37,124	33.1	23.5	16.5	64.9	52.6	2.0	-1.6	16.1
Wadena.....	7,252	10,809	5,658	10,488	5,561	10,963	40.2	35.0	33.7	28.2	1.7	3.1	-1.3	25.1
Wendell.....	2,570	23,489	2,558	20,540	-	22,214	9.0	10.9	-	9.5	-	12.7	-6.1	24.5
Wright.....	2,846	15,073	5,704	12,790	5,272	13,652	15.9	31.1	27.9	-50.6	9.3	17.8	-6.3	27.9
Yellow Lake.....	3,908	10,225	3,054	10,412	3,103	11,657	27.7	22.7	21.0	28.0	-1.6	-1.8	-10.7	24.7
Washington.....	7,735	16,026	10,198	15,815	12,318	15,490	32.6	39.2	44.3	-24.2	-17.2	1.3	2.1	40.1
Watonwan.....	2,673	9,784	-	11,382	2,607	8,889	21.5	-	22.7	-	-	-14.0	28.0	52.3
Winona.....	19,143	14,510	18,583	14,815	19,714	15,972	56.9	55.0	55.2	3.0	-5.7	-2.1	-7.2	16.3
All other counties.....	559,549	-	505,866	-	478,425	-	-	-	-	-	-	10.7	5.7	17.2

¹ Total for rural population, 1900, includes population (3,486) of White Earth Indian Reservation, in Becker, Clearwater, and Mahanoma Counties, not returned by counties.

² Population of part of St. Cloud city (see Table 3).

³ Comprises all counties in which there were no incorporated places having 2,500 inhabitants or more in 1920. These counties are Aitkin, Big Stone, Carver, Cass, Chisago, Clearwater, Cook, Cottonwood, Dodge, Fillmore, Grant, Houston, Hubbard, Isanti, Jackson, Kanabec, Kilkenny, Lac qui Parle, Le Sueur, Lincoln, Mahanoma, Marshall, Millie, Mays, Murray, Norman, Pine, Pope, Red Lake, Redwood, Renville, Roseau, Scott, Sibley, Stevens, Swift, Traverse, Wadena, Wilkin, Wright, and Yellow Medicine.

5026