

An Equal Opportunity Employer



Phone: (612) 296-2428

STATE OF MINNESOTA
MUNICIPAL BOARD

165 Metro Square Building
121 East Seventh Place
St. Paul, Minnesota 55101-2142

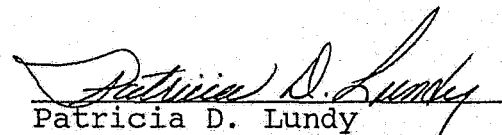
March 5, 1990

Secretary of State
c/o Donna Scott
State Office Building
St. Paul, MN 55155

Re: Municipal Board Docket Number: OA-206-1 Byron

The subject order of the Minnesota Municipal Board makes no changes in the population of the City of Byron..

Official date of the Order is March 1, 1990.


Patricia D. Lundy
Assistant Director

PDL:ry

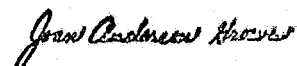
Enclosure

cc: Jerome F. Silkey, Asst. Dir.
Local Gov't Services Division
Department of Revenue
2nd Floor Centennial Building

R. Thomas Gillaspy, Ph.D.
State Demographer
200 Capitol Square Building

40140
STATE OF MINNESOTA
DEPARTMENT OF STATE
FILED

MAR 15 1990


Joan Anderson Hoover
Secretary of State

OA-206-1 Byron

BEFORE THE MUNICIPAL BOARD
OF THE STATE OF MINNESOTA

John W. Carey	Chair
Kenneth F. Sette	Vice Chair
Shirley J. Mihelich	Commissioner

IN THE MATTER OF THE ORDERLY ANNEXATION)
AGREEMENT BETWEEN THE CITY OF BYRON) ORDER
AND THE TOWN OF KALMAR PURSUANT TO)
MINNESOTA STATUTES 414.0325)

WHEREAS, a joint resolution for orderly annexation was adopted by the City of Byron and the Town of Kalmar and duly accepted by the Minnesota Municipal Board; and

WHEREAS, said joint resolution requested that certain property be annexed to the City of Byron pursuant to M.S. 414.0325, Subdivision 1; and

WHEREAS, M.S. 414.0325 states that in certain circumstances the Minnesota Municipal Board may review and comment, but shall within 30 days order the annexation of land pursuant to said subdivision; and

WHEREAS, on March 1, 1990, the Minnesota Municipal Board has reviewed and accepted the resolution for orderly annexation;

IT IS HEREBY ORDERED: That the following described property is hereby annexed to the City of Byron, Minnesota, the same as if it had originally been made a part thereof:

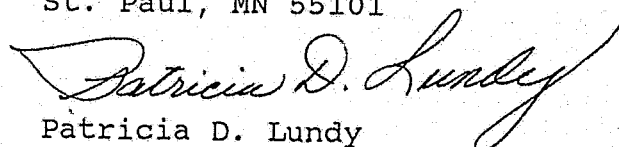
Commencing at a point on the North right-of-way line of T. H. 14 located 433 feet West of the North-South center line of Section 33, Township 107, Range 15; thence South parallel with said center line to the Southerly right-of-way of County Road 34; thence Northwesterly along said right-of-way to the North line of the SE 1/4, Section 32, Township 107, Range 15; thence East to the East line of said Section 32, thence North

along said East line to the North right-of-way line to T. H. 14;
thence East to the place of beginning.

IT IS FURTHER ORDERED: That the effective date of this order
is March 1, 1990.


Dated this 5th day of March, 1990.

MINNESOTA MUNICIPAL BOARD
165 Metro Square Building
St. Paul, MN 55101


Patricia D. Lundy
Assistant Director

140140
STATE OF MINNESOTA
DEPARTMENT OF STATE
FILED

MAR 15 1990


Secretary of State