



STATE OF MINNESOTA
MUNICIPAL BOARD

Suite 165 Metro Square
7th & Robert Streets
St. Paul, Minnesota 55101


January 4, 1990

Secretary of State
c/o Donna Scott
State Office Building
St. Paul, MN 55155

Re: Municipal Board Docket Number: OA-108-38 Buffalo

The subject order of the Minnesota Municipal Board makes no changes in the population of the City of Buffalo.

Official date of the Order is January 3, 1990.


Patricia D. Lundy
Assistant Director


PDL:sh

cc: Jerome F. Silkey, Asst. Dir.
Local Gov't Services Division
Department of Revenue
2nd Floor Centennial Building

R. Thomas Gillaspay, Ph.D.
State Demographer
200 Capitol Square Building

STATE OF MINNESOTA
DEPARTMENT OF STATE
FILED

JAN 10 1990


Secretary of State

4 39936

OA-108-38 Buffalo

BEFORE THE MUNICIPAL BOARD
OF THE STATE OF MINNESOTA

John W. Carey	Chair
Kenneth F. Sette	Vice Chair
Shirley J. Mihelich	Commissioner

IN THE MATTER OF THE ORDERLY ANNEXATION)
AGREEMENT BETWEEN THE CITY OF BUFFALO) ORDER
AND THE TOWN OF BUFFALO PURSUANT TO)
MINNESOTA STATUTES 414.0325)

WHEREAS, a joint resolution for orderly annexation was adopted by the City of Buffalo and the Town of Buffalo and duly accepted by the Minnesota Municipal Board; and

WHEREAS, an amended resolution was received from the City of Buffalo and the Town of Buffalo indicating their desire that certain property be annexed to the City of Buffalo pursuant to M.S. 414.0325, Subdivision 1; and

WHEREAS, M.S. 414.0325 states that in certain circumstances the Minnesota Municipal Board may review and comment, but shall within 30 days order the annexation of land pursuant to said subdivision; and

WHEREAS, on January 3, 1990, the Minnesota Municipal Board has reviewed and accepted the resolution for orderly annexation;

IT IS HEREBY ORDERED: That the following described property is hereby annexed to the City of Buffalo, Minnesota, the same as if it had originally been made a part thereof:

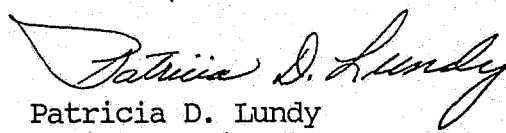
That part of the East Half of the Northwest Quarter of Section 19, Township 120, Range 25, Wright County, Minnesota, described as follows: Beginning at the southeast corner of said East half of the Northwest Quarter; thence S 88° 50' 45" W assumed bearing, along the south line of said East Half of the Northwest Quarter, a distance of

200.00 feet; thence N 1° 09' 15" W, a distance of 1540.06 feet; thence N 89° 12' 38" E, a distance of 234.09 feet to the east line of the East Half of the Northwest Quarter; thence S 0° 08' 41" W along said east line, a distance of 1538.96 feet to the point of beginning. Containing 7.68 acres and subject to easements of record.

IT IS FURTHER ORDERED: That the effective date of this order is January 3, 1990.

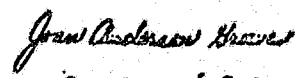
Dated this 4th day of January, 1990.

MINNESOTA MUNICIPAL BOARD
165 Metro Square Building
St. Paul, MN 55101


Patricia D. Lundy
Assistant Director

STATE OF MINNESOTA
DEPARTMENT OF STATE
FILED

JAN 10 1990



Secretary of State

#39936

**THE
PRECEDING**



**DOCUMENT(S)
HAVE BEEN
REFILMED
FOR
LEGIBILITY**

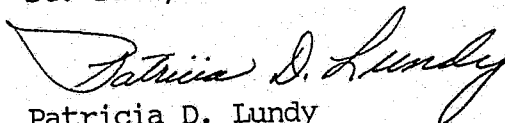


200.00 feet; thence N 1° 09' 15" W, a distance of 1540.06 feet; thence N 89° 12' 38" E, a distance of 234.09 feet to the east line of the East Half of the Northwest Quarter; thence S 0° 08' 41" W along said east line, a distance of 1538.96 feet to the point of beginning. Containing 7.68 acres and subject to easements of record.

IT IS FURTHER ORDERED: That the effective date of this order is January 3, 1990.

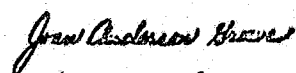
Dated this 4th day of January, 1990.

MINNESOTA MUNICIPAL BOARD
165 Metro Square Building
St. Paul, MN 55101


Patricia D. Lundy
Assistant Director

STATE OF MINNESOTA
DEPARTMENT OF STATE
FILED

JAN 10 1990


Secretary of State

#39936