



STATE OF MINNESOTA  
MUNICIPAL BOARD

Suite 165 Metro Square  
7th & Robert Streets  
St. Paul, Minnesota 55101.

November 15, 1989

Dennis Nelson  
Windom City Clerk  
444 9th Street  
Box 38  
Windom, Minnesota 56101

Docket Number: A-4612

Ordinance Number: 47 - 2nd Series

City of Windom

Dear Mr. Nelson:


The Minnesota Municipal Board has now processed and approved the above ordinance in accordance with Minnesota Statutes, Chapter 414, and the Rules of Procedure.

According to law, this annexation ordinance must be filed with the Township Clerk, County Auditor, Secretary of State, and the Municipal Board. (Since the ordinance has already been filed with the Municipal Board, no additional copies are required.) We recommend that you also file the ordinance with the County Recorder.

The annexation is final upon the date the ordinance is approved by the Board, which is the date of this letter.

Sincerely,

MUNICIPAL BOARD

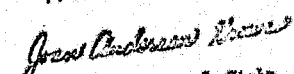
  
Patricia D. Lundy  
Assistant Director

PDL:ry


cc: Cottonwood County Auditor  
Great Bend Township Clerk  
Secretary of State

STATE OF MINNESOTA  
DEPARTMENT OF STATE  
FILED

NOV 30 1989

  
Secretary of State

439 728



## CITY OF WINDOM



"Where industry, business and agriculture meet"

November 24, 1989


Secretary of State  
State of Minnesota  
180 State Office Building  
St. Paul, MN 55155

Dear Sir/Madam:

Enclosed herein and served upon you for the purposes of filing with you, pursuant to Minnesota Statutes, is a copy of the City of Windom's Ordinance Annexing that property as described on said Ordinance #47-2nd Series.

This annexation is final upon the date approved by the Municipal Board on November 15, 1989.

Sincerely,

  
Dennis Nelson, City Clerk  
City of Windom

## ORDINANCE #47 - 2ND SERIES

## AN ORDINANCE EXTENDING THE CORPORATE LIMITS OF THE CITY OF WINDOM TO INCLUDE CERTAIN UNINCORPORATED LAND ABUTTING UPON THE CITY LIMITS

WHEREAS, a petition date April 12, 1988 requesting annexation of certain territory was duly filed in the Office of the City Clerk on April 12, 1988 and

WHEREAS, a copy of said petition was filed with Joe Kerkvliet, Town Clerk of the town of Great Bend, Cottonwood County, Minnesota and with Bill Mielke, County Auditor of Cottonwood County, Minnesota

WHEREAS, the quantity of land embraced within the area described in the petition is approximately .55 acres of land, no part of which is included within the limits of any incorporated city; and

WHEREAS, the petition was signed by all of the owners of the described property; and

WHEREAS, the Town Board of Great Bend Township has not submitted written objections to said annexation; and

WHEREAS, boundaries of the land to be annexed do not abut upon the boundaries of any other municipality; and

WHEREAS, land described in the Petition abuts upon land currently in the city limits of the City of Windom;

BE IT ORDAINED BY THE CITY OF WINDOM, MINNESOTA, AS FOLLOWS:

Section 1. The City Council hereby determines (1) that the annexation will be in the best interest of the City and of the territory affected; (2) that the territory described herein abuts upon the city limits and is urban or suburban in character; (3) that none of said territory is now included within the limits of any city.

Section 2. Territory annexed. The corporate limits of the City are hereby extended to include the unplatted land described as follows and the same is hereby annexed to and included within the City as effectually as if it had originally been a part thereof:

all that part of the SW $\frac{1}{4}$  of the NE $\frac{1}{4}$  of Section 22 in Township 105 North, of Range 36, West of the 5th P.M. in Cottonwood County, Minnesota, described as follows to-wit: Commencing at a point 400 feet East and 161 feet North of the Southwest corner of the SW $\frac{1}{4}$  of the NE $\frac{1}{4}$  of said Section 22, said point being on the center line of State Aid Road No. 13, thence in a Southeasterly direction along said center line for a distance of 60 feet, this being the point of beginning; thence Northeasterly at right angles to said center line for a distance of 202 feet; thence Southeasterly at right angles for a distance of 75 feet; thence Southwesterly at right angles for a distance of 202 feet; to a point in said Center line which is 75 feet Southeasterly of the point of beginning; thence Northwesterly along said center line to the point of beginning.

Section 3. Filing. The City Clerk is hereby directed to file certified copies of this ordinance with the Minnesota Municipal Board, the Great Bend Town Clerk, the Secretary of State and the County Auditor.

Section 4. Effective date. This ordinance shall become final on the date it is approved by the Minnesota Municipal Board.

Passed by the Council this 6 day of September 1988

Attest:

*Dennis Nelson*  
Dennis Nelson, City Clerk

*John L. Galle, Sr.*  
John L. Galle, Sr., Mayor

STATE OF MINNESOTA  
DEPARTMENT OF STATE

1st Reading: August 16, 1988  
2nd Reading: September 6, 1988  
Adoption: September 6, 1988

FILED

Published: September 14, 1988

Approved: Minnesota Municipal Board

*James Anderson*  
Secretary of State


139728

DDH082

STATE OF MINNESOTA

COUNTY OF COTTONWOOD

I, the undersigned, being the duly qualified and acting City Clerk of the City Council of the City of Windom, Cottonwood County, Minnesota, hereby certify that I have carefully compared the attached with the original thereof on file and of record in my office, and find the same to be a full, true and complete transcript of Ordinance 47-2nd Series duly adopted by the Windom City Council on the date indicated.

  
City Clerk