



STATE OF MINNESOTA  
MUNICIPAL BOARD

Suite 165 Metro Square  
7th & Robert Streets  
St. Paul, Minnesota 55101


November 20, 1989

Secretary of State  
c/o Donna Scott  
State Office Building  
St. Paul, MN 55155

Re: Municipal Board Docket Number: OA-147-5 Moorhead

The subject order of the Minnesota Municipal Board makes no changes in the population of the City of Moorhead.

Official date of the Order is November 15, 1989.

  
Patricia D. Lundy  
Assistant Director

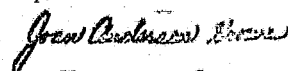
PDL:ry

cc: Jerome F. Silkey, Asst. Dir.  
Local Gov't Services Division  
Department of Revenue  
2nd Floor Centennial Building

R. Thomas Gillaspay, Ph.D.  
State Demographer  
200 Capitol Square Building

139717  
STATE OF MINNESOTA  
DEPARTMENT OF STATE  
FILED

NOV 30 1989

  
Secretary of State

OA-147-5 Moorhead

BEFORE THE MUNICIPAL BOARD  
OF THE STATE OF MINNESOTA

John W. Carey                      Chair  
Kenneth F. Sette                  Commissioner  
Shirley J. Mihelich              Vice Chair

-----  
IN THE MATTER OF THE ORDERLY ANNEXATION     )  
AGREEMENT BETWEEN THE CITY OF MOORHEAD    )  
AND THE TOWN OF OAKPORT PURSUANT TO        )  
MINNESOTA STATUTES 414.0325                )  
-----

ORDER

WHEREAS, a joint resolution for orderly annexation was adopted by the City of Moorhead and the Town of Oakport and duly accepted by the Minnesota Municipal Board; and

WHEREAS, A resolution was received from the City of Moorhead indicating their desire that certian property be annexed to the City of Moorhead pursuant to M.S. 414.0325, Subdivision 1; and

WHEREAS, M.S. 414.0325 states that in certian circumstances the Minnesota Municipal Board may review and comment, but shall within 30 days order the annexation of land pursuant to said subdivision; and

WHEREAS, on November 15, 1989, the Minnesota Municipal Board has reviewed and approved the resolution for orderly annexation;

IT IS HEREBY ORDERED: That the following described property is hereby annexed to the City of Moorhead, Minnesota, the same as if it had originally been made a part thereof:

John and Sybil DeKrey Property: Parcel 17. Part of the Northeast Quarter of the Northwest Quarter (Lot 2), Section Thirty-two (32), Township One Hundred Forty (140), Range Forty-eight (48), described as follows: Commencing at a point on the Section line between Section 29 and 32, 1889.80 feet West of the Northeast corner of the Northwest Quarter of the Northeast Quarter of Section

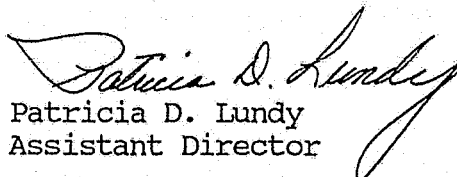
Thirty-two (32), Township One Hundred Forty (140), Range Forty-eight (48), thence South 0°34' East 299.2 feet, thence East 298.1 feet, thence North 2°43' East 233.4 feet, thence North 32°43' East 74.0 feet to said section line; thence South 89°47' West on said section line 352.1 feet to point of beginning. Containing 2.08 acres, more or less.

IT IS FURTHER ORDERED: That the tax rate of the City of Moorhead on the property herein ordered annexed shall be increased in substantially equal proportions over a period of six years to equality with the tax rate of the property already within the city.

IT IS FURTHER ORDERED: That the effective date of this order is November 15, 1989.

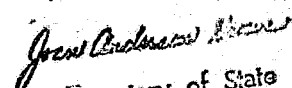
Dated this 20th day of November, 1989.

MINNESOTA MUNICIPAL BOARD  
165 Metro Square Building  
St. Paul, MN 55101

  
Patricia D. Lundy  
Assistant Director

139717  
STATE OF MINNESOTA  
DEPARTMENT OF STATE  
FILED

NOV 30 1989

  
Secretary of State