



STATE OF MINNESOTA  
MUNICIPAL BOARD

Suite 165 Metro Square  
7th & Robert Streets  
St. Paul, Minnesota 55101

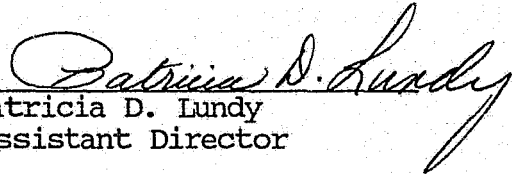
October 6, 1989

Secretary of State  
c/o Donna Scott  
State Office Building  
St. Paul, MN 55155

Re: Municipal Board Docket Number: OA-198-1 Austin

The subject order of the Minnesota Municipal Board makes no changes in the population of the City of Austin.

Official date of the Order is October 3, 1989.

  
Patricia D. Lundy  
Assistant Director


PDL:ry

cc: Jerome F. Silkey, Asst. Dir.  
Local Gov't Services Division  
Department of Revenue  
2nd Floor Centennial Building

R. Thomas Gillaspay, Ph.D.  
State Demographer  
200 Capitol Square Building

139091  
STATE OF MINNESOTA  
DEPARTMENT OF STATE  
FILED

OCT 13 1989

  
Secretary of State

OA-198-1 Austin

BEFORE THE MUNICIPAL BOARD  
OF THE STATE OF MINNESOTA

John W. Carey	Chair
Kenneth F. Sette	Vice Chair
Shirley J. Mihelich	Commissioner

-----  
IN THE MATTER OF THE ORDERLY ANNEXATION )  
AGREEMENT BETWEEN THE CITY OF AUSTIN ) ORDER  
AND THE TOWN OF AUSTIN PURSUANT TO )  
MINNESOTA STATUTES 414.0325 )  
-----

WHEREAS, a joint resolution for orderly annexation was adopted by the City of Austin and the Town of Austin and duly accepted by the Minnesota Municipal Board; and

WHEREAS, a resolution was received from the City of Austin indicating their desire that certain property be annexed to the City of Austin pursuant to M.S. 414.0325, Subdivision 1; and

WHEREAS, M.S. 414.0325 states that in certain circumstances the Minnesota Municipal Board may review and comment, but shall within 30 days order the annexation of land pursuant to said subdivision; and

WHEREAS, on October 3, 1989, the Minnesota Municipal Board has reviewed and accepted the resolution for orderly annexation;

IT IS HEREBY ORDERED: That the following described property is hereby annexed to the City of Austin, Minnesota, the same as if it had originally been made a part thereof:

TRACT I

Commencing at the northeast corner of Section 16, Township 102 North, Range 18 West, Mower County, Minnesota, thence southerly on the east line of said section a distance of 334.72 feet to the point of beginning thence continuing southerly on the same line a distance of 818.38 feet thence westerly on a line parallel to


the south line of the northeast  $\frac{1}{4}$  of said section a distance of 465 feet thence northerly on a line parallel to the east line of said  $\frac{1}{4}$  section to the south line of Southgate First Addition thence easterly on the south line of Southgate First Addition to the west property line of Trunk Highway 105 (12th Street S.W.) thence northerly on the west property line of Trunk Highway 105 to the northeast corner of Outlot 65 of Southgate First Addition thence easterly on a straight line to the point of beginning.

5.27 Acres

IT IS FURTHER ORDERED: That the effective date of this order is October 3, 1989.


Dated this 6th day of October, 1989.

MINNESOTA MUNICIPAL BOARD  
165 Metro Square Building  
St. Paul, MN 55101

  
Patricia D. Lundy  
Assistant Director

#39691  
STATE OF MINNESOTA  
DEPARTMENT OF STATE  
FILED

OCT 13 1989

  
Secretary of State