



STATE OF MINNESOTA
MUNICIPAL BOARD

Suite 165 Metro Square
7th & Robert Streets
St. Paul, Minnesota 55101


October 3, 1989

Secretary of State
c/o Donna Scott
State Office Building
St. Paul, MN 55155

Re: Municipal Board Docket Number: OA-158-19 Austin

The subject order of the Minnesota Municipal Board makes no changes in the population of the City of Austin.

Official date of the Order is October 3, 1989.


Patricia D. Lundy
Assistant Director


PDL:ry

cc: Jerome F. Silkey, Asst. Dir.
Local Gov't Services Division
Department of Revenue
2nd Floor Centennial Building

R. Thomas Gillaspay, Ph.D.
State Demographer
200 Capitol Square Building

STATE OF MINNESOTA
DEPARTMENT OF STATE
FILED

OCT 10 1989


Secretary of State

#39687

OA-158-19 Austin

BEFORE THE MUNICIPAL BOARD
OF THE STATE OF MINNESOTA

John W. Carey Chair
Kenneth F. Sette Vice Chair
Shirley J. Mihelich Commissioner

IN THE MATTER OF THE ORDERLY ANNEXATION)
AGREEMENT BETWEEN THE CITY OF AUSTIN) ORDER
AND THE TOWN OF AUSTIN PURSUANT TO)
MINNESOTA STATUTES 414.0325)

WHEREAS, a joint resolution for orderly annexation was adopted by the City of Austin and the Town of Austin and duly accepted by the Minnesota Municipal Board; and

WHEREAS, a resolution was received from the City of Austin indicating their desire that certain property be annexed to the City of Austin pursuant to M.S. 414.0325, Subdivision 1; and

WHEREAS, M.S. 414.0325 states that in certain circumstances the Minnesota Municipal Board may review and comment, but shall within 30 days order the annexation of land pursuant to said subdivision; and

WHEREAS, on October 3, 1989, the Minnesota Municipal Board has reviewed and accepted the resolution for orderly annexation;

IT IS HEREBY ORDERED: That the following described property is hereby annexed to the City of Austin, Minnesota, the same as if it had originally been made a part thereof:

JOHNSON:

Beginning at the southwest corner of Lot 2, Block 3, Oak Ridge Addition, Mower County, Minnesota, thence easterly along the south line of said Lot 2 to the southeast corner of said Lot 2 thence southerly on a straight line to the northwest corner of Lot 1, Block 4 of Oak Ridge Addition thence easterly on the north

line of said Lot 1 to the northeast corner of said Lot 1 thence southerly on the east line of said Lot 1 to the southeast corner of said Lot 1 thence westerly on the south line of said Lot 1 to the southwest corner of said Lot 1 thence northerly on the west line of said Lot 1 to the northwest corner of said Lot 1 this also being the northeast corner of Lot 2 of said Block 4 thence westerly along the north line of said Lot 2 to the northwest corner of said Lot 2 thence northerly on a straight line to the southwest corner of Lot 2, Block 3, Oak Ridge Addition and the point of beginning.

0.55 Acres

VOSS:

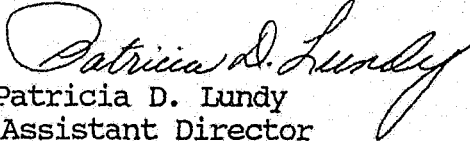
Lot 16, Block 2, Oak Ridge Addition, Mower County, Minnesota.

0.41 Acres

IT IS FURTHER ORDERED: That the effective date of this order is
October 3, 1989.


Dated this 3rd day of October, 1989.

MINNESOTA MUNICIPAL BOARD
165 Metro Square Building
St. Paul, MN 55101


Patricia D. Lundy
Assistant Director

STATE OF MINNESOTA
DEPARTMENT OF STATE
FILED

OCT 10 1989


Secretary of State

139687