



STATE OF MINNESOTA
MUNICIPAL BOARD

Suite 165 Metro Square
7th & Robert Streets
St. Paul, Minnesota 55101


September 5, 1989

Secretary of State
c/o Donna Scott
State Office Building
St. Paul, MN 55155

Re: Municipal Board Docket Number: OA-153-1 Moorhead

The subject order of the Minnesota Municipal Board makes no changes in the population of the City of Moorhead

Official date of the Order is September 5, 1989.


Patricia D. Lundy
Assistant Director


PDL:sw

cc: Jerome F. Silkey, Asst. Dir.
Local Gov't Services Division
Department of Revenue
2nd Floor Centennial Building

R. Thomas Gillaspay, Ph.D.
State Demographer
200 Capitol Square Building

39671
STATE OF MINNESOTA
DEPARTMENT OF STATE
FILED

OCT 6 1989


Secretary of State

OA-153-1 Moorhead

BEFORE THE MUNICIPAL BOARD
OF THE STATE OF MINNESOTA

John W. Carey Chair
Kenneth F. Sette Vice Chair
Shirley J. Mihelich Commissioner

IN THE MATTER OF THE ORDERLY ANNEXATION)
AGREEMENT BETWEEN THE CITY OF MOORHEAD) ORDER
AND THE TOWN OF OAKPORT PURSUANT TO)
MINNESOTA STATUTES 414.0325)

WHEREAS, a joint resolution for orderly annexation was adopted by the City of Moorhead and the Town of Oakport and duly accepted by the Minnesota Municipal Board; and

WHEREAS, a resolution was received from the City of Moorhead indicating their desire that certain property be annexed to the City of Moorhead pursuant to M.S. 414.0325, Subdivision 1; and


WHEREAS, M.S. 414.0325 states that in certain circumstances the Minnesota Municipal Board may review and comment, but shall within 30 days order the annexation of land pursuant to said subdivision; and

WHEREAS, on September 5, 1989, the Minnesota Municipal Board has reviewed and accepted the resolution for orderly annexation;

IT IS HEREBY ORDERED: That the following described property is hereby annexed to the City of Moorhead, Minnesota, the same as if it had originally been made a part thereof:

Parcel 21: Jerry A. Keogh and Vera Jean Keogh (Jerry's Bar - One acre in the Southwest Corner of the Southeast Quarter of the Southeast Quarter (SE 1/4 Se 1/4), in

**THE
PRECEDING**



**DOCUMENT(S)
HAVE BEEN
REFILMED
FOR
LEGIBILITY**



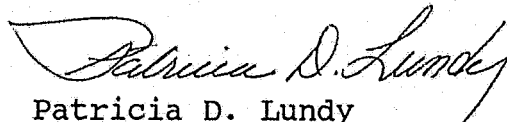
Section Thirty-Two (32), Township One Hundred Forty (140), Range Forty-eight (48), Clay County, Minnesota, described as follows: Beginning at the east side of the state road line in the Southwest Corner, extending 20 rods (330 feet) north along said state roads, thence east 8 rods (132 feet), thence 20 rods (330 feet) to the South Section Line in the center of the road, thence west 8 rods (132 feet) to the place of beginning. Also known as auditors outlot 32-E.

IT IS FURTHER ORDERED: That the mill levy of the City of Moorhead on the property herein ordered annexed shall be increased in substantially equal proportions over a period of six years to equality with the mill levy of the property already within the city.

IT IS FURTHER ORDERED: That the effective date of this order is September 5, 1989.


Dated this 5th day of September, 1989.

MINNESOTA MUNICIPAL BOARD
165 Metro Square Building
St. Paul, MN 55101


Patricia D. Lundy
Assistant Director

39671
STATE OF MINNESOTA
DEPARTMENT OF STATE
FILED

OCT 6 1989


Secretary of State