



STATE OF MINNESOTA  
MUNICIPAL BOARD

Suite 165 Metro Square  
7th & Robert Streets  
St. Paul, Minnesota 55101

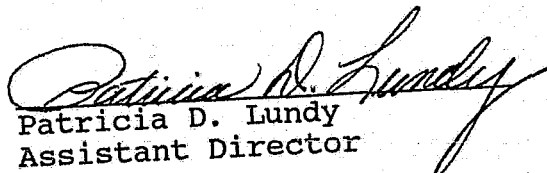
August 4, 1989

Secretary of State  
c/o Donna Scott  
State Office Building  
St. Paul, MN 55155

Re: Municipal Board Docket Number: OA-165-7 Buffalo

The subject order of the Minnesota Municipal Board makes no changes in the population of the City of Buffalo

Official date of the Order is August 1, 1989.

  
Patricia D. Lundy  
Assistant Director

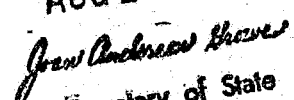
PDL:SW

cc: Jerome F. Silkey, Asst. Dir.  
Local Gov't Services Division  
Department of Revenue  
2nd Floor Centennial Building

R. Thomas Gillaspy, Ph.D.  
State Demographer  
200 Capitol Square Building

1139419  
STATE OF MINNESOTA  
DEPARTMENT OF STATE  
FILED

AUG 11 1989

  
Jon Anderson  
Secretary of State

OA-165-7 Buffalo

BEFORE THE MUNICIPAL BOARD

OF THE STATE OF MINNESOTA

John W. Carey	Chair
Kenneth F. Sette	Vice Chair
Shirley J. Mihelich	Commissioner

-----  
IN THE MATTER OF THE ORDERLY ANNEXATION )  
AGREEMENT BETWEEN THE CITY OF BUFFALO ) ORDER  
AND THE TOWN OF CHATHAM PURSUANT TO )  
MINNESOTA STATUTES 414.0325 )  
-----

WHEREAS, a joint resolution for orderly annexation was adopted by the City of Buffalo and the Town of Chatham and duly accepted by the Minnesota Municipal Board; and

WHEREAS, a resolution was received from the City of Buffalo indicating their desire that certain property be annexed to the City of Buffalo pursuant to M.S. 414.0325, Subdivision 1; and

WHEREAS, M.S. 414.0325 states that in certain circumstances the Minnesota Municipal Board may review and comment, but shall within 30 days order the annexation of land pursuant to said subdivision; and

WHEREAS, on August 1, 1989, the Minnesota Municipal Board has reviewed and approved the resolution for orderly annexation;

IT IS HEREBY ORDERED: That the following described property is hereby annexed to the City of Buffalo, Minnesota, the same as if it had originally been made a part thereof:

A tract of land in Government Lot 1 described:  
Commence at NE corner of said Government Lot 1; thence west on north line of said Government Lot 1, 933 ft; thence south on a line parallel to east line of Government Lot 1, 33 ft to point of beginning. Tract

to be described: thence west on a line parallel to north line of said Government Lot 1, 100 ft; then south on a line parallel to east line of Government Lot 1, 150 ft; thence east on a line parallel to north line of Government Lot 1, 100 ft; thence north on a line parallel to east line of Government Lot 1, 150 ft to point of beginning, Section 25, Township 120, Range 26.

Lot 6, Block 4, Davis 3rd Addition

Lot 4, Block 1, Davis Third Addition


A tr in Govt Lot 1 desc: Com at NE Cor of SD govt Lot 1; the S on E line of sd govt Lot 333 ft; th W on line par to N line of sd Govt Lot 333 ft to POB; th cont W on same course 100 ft; th N 150 ft; th E 100 ft; th S 150 ft to POB. Section 25, Township 120, Range 26.

Com at SE cor of SE SE N 33 ft W on a line par to S line of sd Sec 633 ft for POB cont on same course 100 ft N on a line par to E line of sd Sec 150 ft E on a line par to S line of sd Sec 100 ft S on a line par to E line of sd Sec 150 ft to POB. Section 24, Township 120, Range 26.

IT IS FURTHER ORDERED: That the effective date of this order is August 1, 1989.


Dated this 4th day of August, 1989.

MINNESOTA MUNICIPAL BOARD  
165 Metro Square Building  
St. Paul, MN 55101

  
Patricia D. Lundy  
Assistant Director

#39419  
STATE OF MINNESOTA  
DEPARTMENT OF STATE  
FILED

AUG 11 1989

  
Secretary of State