

STATE OF MINNESOTA

DEPARTMENT OF NATURAL RESOURCES

COMMISSIONER'S ORDER NO. 2342

ESTABLISHMENT AND DESCRIPTION OF
DEER AND BEAR REGISTRATION BLOCKS,
SUPERSEDING COMMISSIONER'S ORDERS NOS. 2219 and 2287

Pursuant to authority vested in me by Minn. Stat. Sec. 97B.305, Sec. 97B.311, and other applicable law, I, Joseph N. Alexander, Commissioner of Natural Resources, hereby establish and prescribe the following system of deer and bear registration blocks.

Section 1. A series of registration blocks for the registration of deer and bear is hereby established. These registration blocks are designated and described by the registration block numbers and boundaries set forth in this section. Additional regulations concerning the registration of deer and bear is provided in those Commissioner's Orders regulating the taking of deer and bear.

Registration Block 104

Beginning on the north boundary of the state at State Trunk Highway (STH) 72; thence along the north boundary of the state to a point due north of the intersection of STH 11 and County State Aid Highway (CSAH) 32 Koochiching County; thence due south to CSAH 32; thence along CSAH 32 to the Hay Creek-Indian Pine Forest Road; thence along the Hay Creek-Indian Pine Forest Road to CSAH 82, Lake of the Woods County; thence along CSAH 82 to STH 72; thence along STH 72 to the point of beginning.

Registration Block 105

Beginning on the north boundary of the state at a point due north of the intersection of State Trunk Highway (STH) 11 and County State Aid Highway (CSAH) 1, Koochiching County; thence along CSAH 1 to CSAH 13,

2 39410

COMMISSIONER'S ORDER NO. 2342

Koochiching County; thence along CSAH 13 to U.S. Highway 71; thence along U.S. Highway 71 to CSAH 30, Koochiching County; thence along CSAH 30 to the Pine Island Forest Road; thence along the Pine Island Road to CSAH 40, Beltrami County; thence along CSAH 40 to STH 72; thence along STH 72 to CSAH 82, Lake of the Woods County; thence along CSAH 82 to the Hay Creek-Indian Pine Forest Road; thence along the Hay Creek-Indian Pine Forest Road to CSAH 32; thence along CSAH 32 to STH 11; thence due north to the north boundary of the state; thence along the north boundary of the state to the point of beginning.

Registration Block 106

Beginning at the Intersection of State Trunk Highway (STH) 6 and U.S. Highway 71 at Big Falls; thence along STH 6 to STH 1; thence along STH 1 to STH 72; thence along STH 72 to County State Aid Highway (CSAH) 40, Beltrami County; thence along CSAH 40 to the Pine Island Forest Road; thence along the Pine Island Road to CSAH 30; thence along CSAH 30 to the point of beginning.

Registration Block 107

Beginning on the north boundary of the state at a point due north of the junction of State Trunk Highway (STH) 11 and County State Aid Highway (CSAH) 1, Koochiching County; thence along the north boundary of the state to the west boundary of Voyageurs National Park; thence along the westerly boundary of the Park to the public access to Lake Kabetogama at Gappa's Landing; thence along County Highway 523, St. Louis County, to CSAH 123, St. Louis County; thence South along CSAH 123 to CSAH 122, St. Louis County; thence along CSAH 122 to U.S. Highway 53; thence along U.S. Highway 53 to the Lost River; thence along the Lost River to the east boundary of the Nett Lake Indian Reservation; thence along the east, north, and west boundaries of the Reservation to STH 65; thence along STH 65 to CSAH 31, Koochiching County; thence along CSAH 31 to U.S. Highway 71; thence along U.S. Highway 71 to CSAH 13, Koochiching County; thence along CSAH 13 to CSAH 1; thence along CSAH 1 to the point of beginning.

1 1
COMMISSIONER'S ORDER NO. 2342

Registration Block 108

Beginning at the intersection of U.S. Highway 71 and State Trunk Highway (STH) 6 at Big Falls; thence along U.S. Highway 71 to County State Aid Highway (CSAH) 31, Koochiching County; thence along CSAH 31 to STH 65; thence along STH 65 to the west boundary of the Nett Lake Indian Reservation; thence along the west and south boundaries of said Reservation to STH 65; thence along STH 65 to STH 1; thence along STH 1 to STH 6; thence along STH 6 to the point of beginning.

Registration Block 109

Beginning at the intersection of State Trunk Highway (STH) 1 and U.S. Highway 53; thence along STH 1 to STH 65; thence along STH 65 to the south boundary of the Nett Lake Indian Reservation; thence along the south and east boundaries of the Nett Lake Indian Reservation to the Lost River; thence along the Lost River to U.S. Highway 53; thence along U.S. Highway 53 to the point of beginning.

Registration Block 110

Beginning at the junction of State Trunk Highway (STH) 1 and STH 72; thence along STH 1 to the east boundary of the Red Lake Indian Reservation; thence along said boundary to the south shore of Upper Red Lake; thence along the southerly and easterly shores of said lake to the mouth of the Tamarac River; thence along the southerly shore of said river to STH 72; thence along STH 72 to the point of beginning.

Registration Block 115

That portion of the state within the boundaries of Voyageur's National Park.

Registration Block 116

Beginning at the intersection of the boundary of the Boundary Waters Wilderness Canoe Area (BWCA) and the northern boundary of the state at Little Vermilion Lake, St. Louis County; thence along the west and south boundaries of the BWCA to Moose Lake, Lake County;

COMMISSIONER'S ORDER NO. 2342

thence along the easterly shores of Moose, Newfound and Sucker Lakes to the north boundary of the state; thence along the north boundary of the state to the point of beginning.

Registration Block 117

Beginning at the intersection of the boundary of the Boundary Waters Wilderness Canoe Area (BWCA) and the north boundary of the state on Magnetic Lake; thence along the south, west, north, and east boundaries of the BWCA to the Snake River in Township 61 North, Range 9 West; thence upstream along the Snake River to National Forest Route (NFR) 173, Lake County; thence along NFR 173 to State Trunk Highway (STH) 1; thence along STH 1 to STH 169; thence along STH 169 to the Shagawa River; thence along the easterly bank of said river to Fall Lake; thence along the southerly shore of Fall Lake to its intersection with the boundary of the BWCA; thence along the west and south boundaries of the BWCA to Moose Lake, Lake County; thence along the easterly shores of Moose, Newfound and Sucker Lakes to the north boundary of the state; thence along the north boundary of the state to the point of beginning.

Registration Block 118

Beginning at the intersection of the Boundary Waters Wilderness Canoe Area (BWCA) boundary and the north boundary of the state at the north end of North Fowl Lake, Cook County; thence along the east, south, and west boundaries of the BWCA to the north boundary of the state in North Lake, Cook County; thence along the north boundary of the state to the point of beginning.

Registration Block 119

Beginning at the intersection of U.S. Highway 53 and County State Aid Highway (CSAH) 23, St. Louis County at Orr; thence along CSAH 23 to CSAH 24, St. Louis County; thence along CSAH 24 to County Road (CR) 424, St. Louis County; thence along CR 424 to the public access to Crane Lake at Harding; thence along the easterly shore of Crane Lake to the Voyageurs

COMMISSIONER'S ORDER NO. 2342

National Park boundary at King Williams' Narrows; thence along the southerly boundary of the Park to the public access to Lake Kabetogama at Gappa's Landing; thence along County Highway 523, St. Louis County, to CSAH 123, St. Louis County; thence south along CSAH 123 to CSAH 122, St. Louis County; thence along CSAH 122 to U.S. Highway 53; thence along U.S. Highway 53 to the point of beginning.

Registration Block 120

Beginning at the intersection of U.S. Highway 53 and County State Aid Highway (CSAH) 23, St. Louis County; thence along CSAH 23 to CSAH 24, St. Louis County; thence along CSAH 24 to County Road (CR) 424, St. Louis County; thence along CR 424 to the public access to Crane Lake at Harding; thence along the easterly shore of Crane Lake and through King Williams' Narrows to Sand Point Lake; thence due north to the boundary of the state; thence along the north boundary of the state to the west boundary of the Boundary Waters Wilderness Canoe Area (BWCA); thence along the westerly and southerly boundaries of the BWCA to the Little Indian Sioux River; thence southward along said river to the boundary of the BWCA (Trout Lake Block); thence along the westerly boundary of the BWCA to the northeast corner of Section 28, T. 63 N., R. 16 W.; thence south along the east line of said section to the north shore of Lake Vermilion; thence southerly across open water to the east of St. Mary's Island and St. Paul's Island to the easterly end of Moccasin Point; thence southeasterly, west of the island off Moccasin Point, passing east of the Isle of Pines, east of Moose Island, Cherry Island and Echo Point to the boat landing at McKinley Park on the south shore of Lake Vermilion, thence along the only road from McKinley Park through Soudan, to State Trunk Highway (STH) 1; thence along STH 1 to U.S. Highway 53; thence along U.S. 53 to the point of beginning.

Registration Block 121

Beginning with State Highway 169, Lake County at the point where the Shagawa River crosses said Highway; thence along the easterly bank of said river to Fall Lake; thence along the southerly shore of Fall Lake to

COMMISSIONER'S ORDER NO. 2342

its intersection with the boundary of the BWCA; thence westerly along the boundary of the BWCA to the Little Indian Sioux River; thence southward along said river to the boundary of the BWCA (Trout Lake Block); thence along the westerly boundary of the BWCA to the northeast corner of Section 28, T. 63 N., R. 16 W.; thence south along the east line of said section to the north shore of Lake Vermilion; thence southerly across open water to the east of St. Mary's Island and St. Paul's Island to the easterly end of Moccasin Point; thence southeasterly west of the island off Moccasin Point, passing east of the Isle of Pines, east of Moose Island, Cherry Island and Echo Point to the boat landing at McKinley Park on the south shore of Lake Vermilion; thence along the only road from McKinley Park, through Soudan, to STH 169; thence along STH 169 to the point of beginning.

Registration Block 122

Beginning at the intersection of State Trunk Highway (STH) 1 and STH 135 at Tower; thence along STH 1 to County State Aid Highway (CSAH) 120, St. Louis County; thence along CSAH 120 to CSAH 21, St. Louis County; thence along CSAH 21 to CSAH 70, St. Louis County; thence along CSAH 70 to National Forest Route (NFR) 112; thence along NFR 112 to Erie Mining Company Railroad in Section 9, T. 60 N., R. 12 W.; thence south and westward along said railroad to its junction with the Duluth Mesabi and Iron Range Railroad (DM&IR); thence northward along said railroad to CSAH 26, St. Louis County; thence along CSAH 26 to STH 135; thence along STH 135 to the point of beginning.

Registration Block 123

Beginning at the intersection of State Trunk Highway (STH) 1 and STH 2; thence along STH 2 to its intersection with the Reserve Mining Company Railroad; thence along said railroad to its intersection with the Erie Mining Company Railroad; thence along the Erie Mining Company Railroad to its intersection with National Forest Route (NFR) 112; thence along NFR 112 to County State Aid Highway (CSAH) 70, St. Louis County; thence along CSAH 70 to CSAH 21, St. Louis County; thence along CSAH 21 to CSAH 120, St. Louis

COMMISSIONER'S ORDER NO. 2342

County; thence along CSAH 120 to STH 1; thence along STH 1 to the point of beginning.

Registration Block 124

Beginning at the intersection of the Isabella Branch of the Duluth Mesabi and Iron Range (DM&IR) Railroad and County State Aid Highway (CSAH) 14, Lake County; thence along the Isabella Branch to State Trunk Highway (STH) 2; thence along STH 2 to the Reserve Mining Company Railroad; thence northwestward along the railroad to the Erie Mining Company Railroad; thence westerly along the Erie Railroad to the DM and IR Railroad; thence southeasterly along the DM and IR Railroad to the point of beginning.

Registration Block 125

Beginning at the intersection of Isabella Branch of the Duluth, Mesabi and Iron Range (DM&IR) Railroad and State Trunk Highway (STH) 2; thence along STH 2 to the Reserve Mining Company Railroad; thence along the Reserve Mining Company Railroad to the shore of Lake Superior at Silver Bay; thence along the shore of Lake Superior to Two Harbors; thence along the Two Harbors - Soudan Branch of the DM and IR Railroad to the Isabella Branch of the DM and IR; thence along the Isabella Branch to the point of beginning.

Registration Block 126

Beginning at the intersection of the Reserve Mining Company Railroad and State Trunk Highway (STH) 2; thence along STH 2 to the Erie Mining Company Railroad; thence along the Erie Mining Company Railroad to the shore of Lake Superior; thence along the shore of Lake Superior to Silver Bay; thence along the Reserve Mining Company Railroad to the point of beginning.

Registration Block 127

Beginning at the intersection of State Trunk Highway (STH) 1 and National Forest Route (NFR) 173, Lake County; thence along NFR 173 to the Snake River; thence along the Snake River to the southerly boundary

COMMISSIONER'S ORDER NO. 2342

of the Boundary Waters Wilderness Canoe Area (BWCA); thence along the southerly boundary of the BWCA to Alton Lake; thence along the easterly shore of Alton Lake to the portage to Sawbill Lake; thence across the portage to Sawbill Lake; thence along the west and south shores of Sawbill Lake to the Sawbill Lake public access; thence southerly along the Sawbill Trail (Lake County Road 2) to Forest Road (FR) 170; thence along FR 170 to FR 346; thence along FR 346 to FR 357; thence along FR 357 to County State Aid Highway (CSAH) 7; thence along CSAH 7 to the Erie Mining Company Railroad; thence along the Erie Mining Company Railroad to STH 2; thence along STH 2 to STH 1; thence along STH 1 to the point of beginning.

Registration Block 128

Beginning at the public access to Sawbill Lake, Cook County; thence along the east shore of Sawbill Lake to the southerly boundary of the Boundary Waters Wilderness Canoe Area (BWCA); thence along the southerly and easterly boundary of the BWCA to Bower Trout Lake; thence along the southerly shore of Bower Trout Lake to the South Brule River; thence along the southerly shore of the South Brule River to the Gunflint Trail; thence along the Gunflint Trail to U.S. Highway 61; thence from said junction due south to the shore of Lake Superior; thence along the shore of Lake Superior to Taconite Harbor; thence along the Erie Mining Company Railroad to County State Aid Highway (CSAH) 7, Lake County; thence along CSAH 7 to Forest Road (FR) 357; thence along FR 357 to FR 1224; thence along FR 1224 to FR 346; thence along FR 346 to FR 170; thence along FR 170 to the Sawbill Trail; thence along the Sawbill Trail to the point of beginning.

Registration Block 129

Beginning at the intersection of the South Brule River and the Gunflint Trail; thence along the southerly shore of the South Brule River to the Brule River; thence along the southerly shore of the Brule River to the Greenwood River; thence up the Greenwood River drainage to the boundary line between T. 63 N. and T. 64 N.; thence eastward along said boundary line to Esther Lake; thence along the south and east shores

COMMISSIONER'S ORDER NO. 2342

of Esther Lake to the public access at Esther Lake State Forest Road; thence easterly along said Forest Road to the Beaver Dam Creek State Forest Road; thence easterly along said Forest Road to Beaver Dam Creek; thence northerly along Beaver Dam Creek to Portage Brook; thence northeasterly along Portage Brook to the north boundary of the state; thence along the north boundary of the state to the west boundary of the Grand Portage Indian Reservation; thence along the west boundary of the Reservation to the shore of Lake Superior; thence along the shore of Lake Superior to a point due south of the junction of the Gunflint Trail and U.S. Highway 61; thence due north to said junction; thence along the Gunflint Trail to the point of beginning.

Registration Block 130

Beginning at the intersection of the Boundary Waters Wilderness Canoe Area (BWCA) boundary and the southerly shore of Bower Trout Lake, Cook County; thence along the southerly shore of Bower Trout Lake to the South Brule River; thence along the southerly shore of the South Brule River to the Brule River; thence along the southerly shore of the Brule River to the Greenwood River; thence up the Greenwood River drainage to the boundary line between T. 63 N. and T. 64 N.; thence eastward along said boundary line to Esther Lake; thence along the south and east shores of Esther Lake to the public access at the Esther Lake State Forest Road; thence easterly along said Forest Road to the Beaver Dam Creek State Forest Road; thence easterly along said Forest Road to Beaver Dam Creek; thence northerly along Beaver Dam Creek to Portage Brook; thence northeasterly along Portage Brook to the north boundary of the state; thence along the north boundary of the state to the east boundary of the BWCA; thence along the east, south and west boundaries of the BWCA to the north boundary of the state at North Lake; thence along the north boundary of the state to the BWCA boundary on Magnetic Lake, Cook County; thence along the south, west, east, and north boundaries of the BWCA to the point of beginning.

COMMISSIONER'S ORDER NO. 2342

Registration Block 152

That portion of the state known as the Mille Lacs Wildlife Area.

Registration Block 154

Beginning at the intersection of State Trunk Highway (STH) 210 and STH 6 at Deerwood; thence along STH 210 to STH 47; thence along STH 47 to STH 18 at Malmo; thence due west to the shore of Mille Lacs Lake; thence to the center of Mille Lacs Lake; thence to a point on the shore of Mille Lacs Lake due east of the junction of U.S. Highway 169 and STH 18 at Garrison; thence due west to the junction of U.S. Highway 169 and STH 18; thence along STH 18 to STH 6; thence along STH 6 to the point of beginning.

Registration Block 155

That portion of the state within the following described boundary, excepting that part comprising Block 151: Beginning at a point on the shore of Mille Lacs Lake due west of the intersection of State Trunk Highway (STH) 47 and STH 18 at Malmo; thence due east to said intersection; thence along STH 47 to U.S. Highway 169; thence along U.S. Highway 169 to STH 210; thence along STH 210 to STH 65; thence along STH 65 to STH 18; thence along STH 18 to STH 47; thence due west from said intersection to the shore of Mille Lacs Lake; thence to the center of Mille Lacs Lake; thence to the point of beginning.

Registration Block 156

Beginning at the intersection of State Trunk Highway (STH) 210 and STH 65; thence along STH 210 to STH 73; thence along STH 73 to Interstate Highway 35 (I-35); thence along I-35 to STH 23; thence along STH 23 to STH 18; thence along STH 18 to STH 65; thence along STH 65 to the point of beginning.

Registration Block 157

That portion of the state within the following described boundary, but exclusive of that part

COMMISSIONER'S ORDER NO. 2342

Registration Block 156

Beginning at the intersection of State Trunk Highway (STH) 210 and STH 65; thence along STH 210 to STH 73; thence along STH 73 to Interstate Highway 35 (I-35); thence along I-35 to STH 23; thence along STH 23 to STH 18; thence along STH 18 to STH 65; thence along STH 65 to the point of beginning.

Registration Block 157

That portion of the state within the following described boundary, but exclusive of that part comprising Block 152: Beginning on the easterly shore of Mille Lacs Lake at a point due west of the intersection of State Trunk Highway (STH) 47 and STH 18; thence due east to said intersection; thence along STH 18 to STH 65; thence along STH 65 to STH 23; thence along STH 23 to U.S. Highway 169; thence along U.S. Highway 169 to a junction with County State Aid Highway (CSAH) 35, Mille Lacs County; thence from said junction due north to the shore of Mille Lacs Lake; thence to the center of Mille Lacs Lake; thence to the point of beginning.

Registration Block 158

Beginning at the intersection of State Trunk Highway (STH) 18 and STH 65; thence along STH 18 to STH 23; thence along STH 23 to the entrance to Interstate Highway 35 (I-35); thence along I-35 to STH 70; thence along STH 70 to STH 65; thence along STH 65 to the point of beginning.

Registration Block 159

That portion of the state within the following described boundary, excepting that part comprising Block 153: Beginning at the interchange of Interstate Highway 35 (I-35) and State Trunk Highway (STH) 23; thence along STH 23 to County State Aid Highway (CSAH) 32, Pine County; thence along CSAH 32 to the eastern boundary of the state; thence along the eastern boundary of the state to STH 70; thence along STH 70 to I-35; thence along I-35 to the point of beginning.

COMMISSIONER'S ORDER NO. 2342

Registration Block 167

Beginning at the Intersection of State Trunk Highway (STH) 1 and STH 72; thence along STH 1 to STH 46; thence along STH 46 to the north boundary of the Leech Lake Indian Reservation; thence along the north and west boundaries of said Reservation to County State Aid Highway (CSAH) 39, Beltrami County; thence along CSAH 39 to U.S. Highway 71; thence along U.S. Highway 71 to STH 72; thence along STH 72 to the point of beginning.

Registration Block 168

Beginning at the intersection of State Trunk Highway (STH) 1 and STH 46; thence along STH 1 to STH 38; thence along STH 38 to County State Aid Highway (CSAH) 19, Itasca County; thence along CSAH 19 to the east boundary of the Leech Lake Indian Reservation; thence along the east and north boundaries of said Reservation to STH 46; thence along STH 46 to the point of beginning.

Registration Block 169

Beginning at the intersection of State Trunk Highway (STH) 1 and STH 38; thence along STH 1 to STH 65; thence along STH 65 to County State Aid Highway (CSAH) 8; thence along CSAH 8 to CSAH 57; thence along CSAH 57 to CSAH 7; thence along CSAH 7 to CSAH 59; thence along CSAH 59 to CSAH 49; thence along CSAH 49 to CSAH 60; thence along CSAH 60 to STH 38; thence along STH 38 to the point of beginning.

Registration Block 170

Beginning at the intersection of U.S. Highway 2 and State Trunk Highway (STH) 6 at Deer River; thence along STH 6 to County State Aid Highway (CSAH) 19, Itasca County; thence along CSAH 19 to STH 38; thence along STH 38 to CSAH 60, Itasca County; thence along CSAH 60 to CSAH 49, Itasca County; thence along CSAH 49 to CSAH 59, Itasca County; thence along CSAH 59 to CSAH 7, Itasca County; thence along CSAH 7 to CSAH 57, Itasca County; thence along CSAH 57 to CSAH 8; thence along CSAH 8 to STH 65; thence along STH 65 to STH 200;

COMMISSIONER'S ORDER NO. 2342

thence along STH 200 to U.S. Highway 169, thence along U.S. Highway 169 to U.S. Highway 2; thence along U.S. Highway 2 to the point of beginning.

Registration Block 171

Beginning at the intersection of U.S. Highway 2 and U.S. Highway 169 at Grand Rapids; thence along U.S. Highway 169 to State Trunk Highway (STH) 200; thence along STH 200 to the easterly boundary of the Leech Lake Indian Reservation; thence along the easterly and southerly boundaries of said Reservation to U.S. Highway 2 at Deer River; thence along U.S. Highway 2 to the point of beginning.

Registration Block 172

Beginning at the intersection of State Trunk Highway (STH) 371 and the southerly boundary of the Leech Lake Indian Reservation; thence along said boundary to STH 200; thence along STH 200 to STH 6; thence along STH 6 to County State Aid Highway (CSAH) 1, Crow Wing County; thence along CSAH 1 to CSAH 2, Cass County; thence along CSAH 2 to STH 371; thence along STH 371 to the point of beginning.

Registration Block 173

Beginning at the intersection of State Trunk Highway (STH) 200 and STH 6; thence along STH 200 to U.S. Highway 169; thence along U.S. Highway 169 to STH 210; thence along STH 210 to STH 6; thence along STH 6 to the point of beginning.

Registration Block 174

Beginning at the intersection of U.S. Highway 169 and State Trunk Highway (STH) 200; thence along STH 200 to STH 65; thence along STH 65 to STH 210; thence along STH 210 to U.S. Highway 169; thence along U.S. Highway 169 to the point of beginning.

Registration Block 175

Beginning at the intersection of State Trunk Highway (STH) 1 and STH 65; thence along STH 1 to U.S.

COMMISSIONER'S ORDER NO. 2342

Highway 53; thence along U.S. Highway 53 to U.S. Highway 169; thence along U.S. Highway 169 to STH 65; thence along STH 65 to the point of beginning.

Registration Block 176

Beginning at the intersection of State Trunk Highway (STH) 1 and U.S. Highway 53; thence along STH 1 to STH 135; thence along STH 135 to County State Aid Highway (CSAH) 26, St. Louis County; thence along CSAH 26 to the Soudan - Two Harbors branch of the Duluth, Mesabi and Iron Range (DM&IR) Railroad; thence along the Duluth, Mesabi & Iron Range Railroad to Allen Jct.; thence along County Road (CR) 565 to County State Aid Highway (CSAH) 110, St. Louis County; thence along CSAH 110 to CSAH 100 St. Louis County; thence along CSAH 100 to STH 135; thence along STH 135 to U.S. Highway 53; thence along U.S. Highway 53 to the point of beginning.

Registration Block 177

Beginning at the intersection of U.S. Highway 169 and State Trunk Highway (STH) 65 at Nashwauk; thence along U.S. Highway 169 to County State Aid Highway (CSAH) 5, St. Louis County; thence along CSAH 5 to CSAH 133, St. Louis County; thence along CSAH 133 to CSAH 25, Itasca County; thence along CSAH 25 to U.S. Highway 2; thence along U.S. Highway 2 to STH 65; thence along STH 65 to the point of beginning.

Registration Block 178

Beginning at the intersection of U.S. Highway 169 and U.S. Highway 53 at Virginia; thence along U.S. Highway 53 to County State Aid Highway (CSAH) 133, St. Louis County; thence along CSAH 133 to CSAH 5, St. Louis County; thence along CSAH 5 to U.S. Highway 169; thence along U.S. Highway 169 to the point of beginning.

Registration Block 179

Beginning at the intersection of State Trunk Highway (STH) 135 and U.S. Highway 53 at Virginia; thence along STH 135 to County State Aid Highway (CSAH)

COMMISSIONER'S ORDER NO. 2342

100, St. Louis County; thence along CSAH 100 to CSAH 110, St. Louis County; thence along CSAH 110 to County Road (CR) 565; thence along CR 565 to Allen Jct.; thence along the Duluth, Mesabi and Iron Range (DM&IR) Railroad to CSAH 547, St. Louis County; thence along CSAH 547 to CSAH 4, St. Louis County; thence along CSAH 4 to CSAH 49, St. Louis County; thence along CSAH 49 to U.S. Highway 53; thence along U.S. Highway 53 to the point of beginning.

Registration Block 180

Beginning at the intersection of U.S. Highway 53 and the eastern boundary of the state at Duluth; thence along U.S. Highway 53 to County State Aid Highway (CSAH) 49; thence along CSAH 49 to CSAH 4; thence along CSAH 4 to CSAH 547, St. Louis County; thence along CSAH 547 to the Duluth, Mesabi and Iron Range Railroad (DM&IR); thence along the DM & IR Railroad to the shore of Lake Superior; thence due south to the eastern boundary of the state; thence along the eastern boundary of the state to the point of beginning.

Registration Block 181

That portion of the state within the following described boundary excepting that portion known as the Fond du Lac Indian Reservation: Beginning at the intersection of State Trunk Highway (STH) 73 and STH 210; thence along STH 73 to County State Aid Highway (CSAH) 133, St. Louis County; thence along CSAH 133 to U.S. Highway 53; thence along U.S. Highway 53 to U.S. Highway 61; thence along U.S. Highway 61 to STH 210; thence along STH 210 to the point of beginning.

Registration Block 182

Beginning at the intersection of U.S. Highway 2 and State Trunk Highway (STH) 65; thence along U.S. Highway 2 to County State Aid Highway (CSAH) 25, Itasca County; thence along CSAH 25 to CSAH 133, St. Louis County; thence along CSAH 133 to STH 73; thence along STH 73 to STH 210; thence along STH 210 to STH 65; thence along STH 65 to the point of beginning.

COMMISSIONER'S ORDER NO. 2342

Registration Block 194

That portion of the state known as the Grand Portage Indian Reservation.

Registration Block 195

The portion of the state within the boundaries of the Nett Lake Indian Reservation.

Registration Block 197

Beginning at the intersection of the north boundary of the Leech Lake Indian Reservation and County State Aid Highway (CSAH) 39, Beltrami County; thence along CSAH 39 to CSAH 20, Beltrami County; thence in a westerly direction along CSAH 20 to CSAH 53, Beltrami County; thence in a southerly direction along CSAH 53 to CSAH 12, Beltrami County; thence in an easterly direction along CSAH 12 to CSAH 51 Beltrami County; thence in a southerly direction along CSAH 51 to CSAH 8, Beltrami County; thence in a westerly direction along CSAH 8 to CSAH 25, Beltrami County; thence in a southerly direction along CSAH 25 to CSAH 4, Beltrami County; thence in a southerly direction along CSAH 4, to CSAH 46, Hubbard County; thence along CSAH 46 to U.S. Highway 2; thence easterly along U.S. Highway 2 to the east boundary of the Leech Lake Indian Reservation; thence along the easterly and northerly boundaries of the Reservation to the point of beginning.

Registration Block 198

Beginning at the intersection of U.S. Highway 2 and County State Aid Highway (CSAH) 46, Hubbard County; thence in an easterly direction along U.S. Highway 2 to CSAH 45, Hubbard County; thence in a southerly direction along CSAH 45 to CSAH 9, Hubbard County; thence in an easterly direction along CSAH 9 to CSAH 69, Cass County; thence in a southerly direction along CSAH 69 to CSAH 5, Hubbard County; thence in a southerly direction along CSAH 5 to CSAH 39, Hubbard County; thence in an easterly direction along CSAH 39 to County Road 94, Hubbard County; thence in a southerly direction along County Road 94 to CSAH 31,

COMMISSIONER'S ORDER NO. 2342

Hubbard County; thence in a westerly direction along CSAH 31 to State Highway 200; thence in an easterly direction along State Highway 200 to U.S. Highway 371; thence in a southerly direction along U.S. Highway 371 to the southerly boundary of the Leech Lake Indian Reservation; thence along the southerly and easterly boundaries of the Reservation to the intersection with U.S. Highway 2; thence westerly along U.S. Highway 2 to the point of beginning.

Registration Block 199

That portion of the state known as the Fond du Lac Indian Reservation.

Registration Block 201

Beginning at the junction of the west boundary of Roseau County and the north boundary of the state; thence along the west boundary of Roseau County to its junction with County State Aid Highway (CSAH) 7, Roseau County; thence along CSAH 7 to CSAH 10, Roseau County; thence along CSAH 10 to CSAH 3, Roseau County; thence along CSAH 3 to the southwest corner of Section 31, T. 164 N., R. 41 W.; thence due north along the section lines to a junction with the north boundary of the state; thence along the north boundary of the state to the point of beginning.

Registration Block 202

Beginning at the intersection of State Trunk Highway (STH) 32 and County State Aid Highway (CSAH) 6, Marshall County; thence along CSAH 6 to the junction with STH 89; thence along County Road (CR) 133, Marshall County, to the junction with CSAH 54, Marshall County; thence along CSAH 54 to the junction with CR 134, Marshall County; thence along CR 134 to the junction with STH 89; thence along STH 89 to the junction with CSAH 48, Marshall County; thence along CSAH 48 to the junction with CSAH 49, Marshall County; thence along CSAH 49 to the Marshall-Roseau County Boundary; thence along the Marshall-Roseau County boundary to the junction with STH 32; thence along STH 32 to the point of beginning.

COMMISSIONER'S ORDER NO. 2342

Registration Block 203

That portion of the state within the boundaries of Agassiz National Wildlife Refuge plus the Elm Lake, Eckvoll, and Mud Lac Wildlife Areas.

Registration Block 204

Beginning at the intersection of U.S. Highway 59 and the north boundary of the state; thence along the north boundary of the state to the west boundary of Roseau County; thence along the west boundary of Roseau County to its junction with County State Aid Highway (CSAH) 7, Roseau County; thence along CSAH 7 to CSAH 10, Roseau County; thence along CSAH 10 to CSAH 3, Roseau County; thence along CSAH 3 to the southwest corner of Section 31, T. 164 N., R. 41 W.; thence due north along the section lines to a junction with the north boundary of the state; thence along the north boundary of the state to State Trunk Highway (STH) 310; thence along STH 310 to STH 11; thence along STH 11 to U.S. Highway 59; thence along U.S. Highway 59 to the point of beginning.

Registration Block 205

Beginning at the intersection of State Trunk Highway (STH) 310 with the north boundary of the state; thence along the north boundary of the state (49th parallel of North Latitude) to the easterly boundary of the state (on Lake of the Woods); thence along the east boundary of the state to STH 72; thence along STH 72 to STH 11; thence along STH 11 to the southeast corner of Section 36, T. 162 N., R. 35 W.; thence due west to County State Aid Highway (CSAH) 2, Roseau County; thence along CSAH 2 to STH 89; thence along STH 89 to STH 310; thence along STH 310 to the point of beginning.

Registration Block 206

Beginning at the intersection of State Trunk Highway (STH) 32 and STH 11; thence along STH 11 to STH 89; thence along STH 89 to County State Aid Highway (CSAH) 2, Roseau County; thence along CSAH 2 to CSAH 9, Roseau County; thence along CSAH 9 to CSAH 54, Marshall

COMMISSIONER'S ORDER NO. 2342

County; thence along CSAH 54 to the junction with County Road (CR) 134, Marshall County; thence along CR 134 to the junction with STH 89; thence along STH 89 to the junction with CSAH 48, Marshall County; thence along CSAH 48 to the junction with CSAH 49, Marshall County; thence along CSAH 49 to the Marshall-Roseau County boundary; thence along the Marshall-Roseau County boundary to the junction with STH 32; thence along STH 32 to the point of beginning.

Registration Block 207

Beginning at the intersection of State Trunk Highway (STH) 11 and U.S. Highway 59; thence along STH 11 to STH 32; thence along STH 32 to STH 1; thence along STH 1 to U.S. Highway 59; thence along U.S. Highway 59 to the point of beginning.

Registration Block 208

That portion of the state within the following described boundary, excepting that portion described as Registration Block 203: Beginning at the intersection of State Trunk Highway (STH) 32 and County State Aid Highway (CSAH) 6, Marshall County; thence along CSAH 6 to the junction with STH 89; thence along County Road (CR) 133, Marshall County; to the junction with CSAH 54, Marshall County; thence along CSAH 54 to CSAH 28, Pennington County; thence along CSAH 28 to STH 1; thence along STH 1 to STH 32; thence along STH 32 to the point of beginning.

Registration Block 209

Beginning at the intersection of State Trunk Highway (STH) 1 and U.S. Highway 59; thence along STH 1 to the west boundary of the Red Lake Indian Reservation; thence along the westerly boundary of the Reservation to County State Aid Highway (CSAH) 5, Beltrami County; thence along CSAH 5 to STH 92; thence along STH 92 to U.S. Highway 59; thence along U.S. Highway 59 to the point of beginning.

COMMISSIONER'S ORDER NO. 2342

Registration Block 210

Beginning at the intersection of State Trunk Highway (STH) 92 and U.S. Highway 59; thence along STH 92 to the north boundary of the White Earth Indian Reservation; thence westward along said boundary to U.S. Highway 59; thence along U.S. Highway 59 to the point of beginning.

Registration Block 211

Beginning at the intersection of State Trunk Highway (STH) 72 and STH 11; thence along STH 72 to County State Aid Highway (CSAH) 77, Lake of the Woods County; thence along CSAH 77 to the Rapid River Forest Road; thence along the Rapid River Road to the South Branch of the Rapid River; thence along the northerly shore of the river to the Faunce Butterfield Forest Road; thence along the Faunce Butterfield Road to Dick's Parkway Forest Road; thence along Dick's Parkway Forest Road to the Winner Forest Road; thence along the Winner Forest Road to CSAH 18, Roseau County; thence along CSAH 18 to CSAH 9, Roseau County; thence along CSAH 9 to CSAH 2, Roseau County; thence along CSAH 2 to the southeast corner of Section 36, T. 162N., R. 36 W.; thence due east to an intersection with STH 11; thence along STH 11 to the point of beginning.

Registration Block 212

Beginning at the intersection of County State Aid Highway (CSAH) 18, Roseau County, and CSAH 9, Roseau County; thence along CSAH 18 to the Winner Forest Road; thence along the Winner Forest Road to Dick's Parkway; thence along Dick's Parkway to the Faunce Butterfield Forest Road; thence along the Faunce Butterfield Forest Road to the South Branch of the Rapid River; thence along the northerly bank of the river to Rapid River Forest Road; thence along the Rapid River Forest Road to CSAH 77, Lake of the Woods County; thence along CSAH 77 to State Trunk Highway (STH) 72; thence along STH 72 to the Tamarac River; thence along the southerly shore of the Tamarac River to Upper Red Lake; thence along the northerly shore of Upper Red Lake to the boundary of the Red Lake Indian Reservation; thence along the north boundary of the Reservation to the west boundary

COMMISSIONER'S ORDER NO. 2342

of Beltrami County; thence due west to CSAH 54, Marshall County; thence northward along CSAH 54 to CSAH 9, Roseau County; thence along CSAH 9, Roseau County, to the point of beginning.

Registration Block 213

That portion of the state known as the Red Lake Indian Reservation.

Registration Block 214

That portion of the state north of the 49th parallel of North Latitude commonly known as the Northwest Angle.

Registration Block 221

Beginning at the intersection of State Trunk Highway (STH) 27 and County State Aid Highway (CSAH) 40, Morrison County; thence along CSAH 40 to CSAH 39, Morrison County; thence along CSAH 39 to CSAH 33, Morrison County; thence along CSAH 33 to CSAH 26, Morrison County; thence along CSAH 26 to CSAH 30, Morrison County; thence along CSAH 30 to CSAH 3, Benton County; thence along CSAH 3 to STH 25; thence along STH 25 to STH 95; thence along STH 95 to STH 23; thence along STH 23 to the Mississippi River; thence along the easterly shore of the Mississippi River to a point due west of the junction of CSAH 48, Morrison County and STH 371; thence due east to said junction; thence along CSAH 48 to STH 25; thence along STH 25 to STH 27; thence along STH 27 to the point of beginning.

Registration Block 222

Beginning at the intersection of State Trunk Highway (STH) 27 and U.S. Highway 169; thence along U.S. Highway 169 to STH 95; thence along STH 95 to STH 25; thence along STH 25 to County State Aid Highway (CSAH) 3, Benton County; thence along CSAH 3 to CSAH 30, Morrison County; thence along CSAH 30 to CSAH 26, Morrison County; thence along CSAH 26 to CSAH 33, Morrison County; thence along CSAH 33 to CSAH 39, Morrison County; thence along CSAH 39 to CSAH 40, Morrison County; thence along CSAH 40 to STH 27; thence along STH 27 to the point of beginning.

COMMISSIONER'S ORDER NO. 2342

Registration Block 223

That part of the state within the following described boundary, but exclusive of that part comprising Block 224: Beginning at the intersection of State Trunk Highway (STH) 23 and the easterly bank of the Mississippi River at St. Cloud; thence along STH 23 to STH 95; thence along STH 95 to U.S. Highway 169; thence along U.S. Highway 169 to STH 101; thence along STH 101 to the easterly bank of the Mississippi River; thence along the easterly bank of the Mississippi River to the point of beginning.

Registration Block 224

That portion of the state known as the Sherburne National Wildlife Refuge.

Registration Block 225

Beginning at the intersection of U.S. Highway 169 and State Trunk Highway (STH) 23 at Milaca; thence along STH 23 to STH 65; thence along STH 65 to STH 70; thence along STH 70 to the eastern boundary of the state; thence along the eastern boundary of the state to U.S. Highway 8; thence along U.S. Highway 8 to STH 95; thence along STH 95 to U.S. Highway 169; thence along U.S. Highway 169 to the point of beginning.

Registration Block 226

That part of the state within the following described boundaries, but exclusive of that part comprising Block 235: Beginning at the intersection of State Trunk Highway (STH) 95 and U.S. Highway 169 at Princeton; thence southerly along U.S. Highway 169 to County State Aid Highway (CSAH) 4, Sherburne County; thence along CSAH 4 to CSAH 8, Isanti County; thence along CSAH 8 to CSAH 7, Isanti County; thence along CSAH 7 to CSAH 28, Anoka County; thence along CSAH 28 to CSAH 24, Anoka County; thence along CSAH 24 to State Trunk Highway (STH) 65; thence along STH 65 to CSAH 9, Isanti County; thence along CSAH 9 to CSAH 17, Chisago County; thence along CSAH 17 to Interstate 35 (I-35); thence southward along I-35 to STH 97; thence along STH 97 to STH 95; thence due east to the eastern boundary

COMMISSIONER'S ORDER NO. 2342

of the state; thence along the eastern boundary of the state to U.S. Highway 8; thence along U.S. Highway 8 to STH 95; thence along STH 95 to the point of beginning.

Registration Block 227

That part of the state within the following described boundaries but exclusive of that part comprising Block 235: Beginning at the intersection of County State Aid Highway (CSAH) 4, Sherburne County and U.S. Highway 169; thence along CSAH 4 to CSAH 8, Isanti County; thence along CSAH 8 to CSAH 7, Isanti County; thence along CSAH 7 to CSAH 28 Anoka County; thence along CSAH 28 to CSAH 24, Anoka County; thence along CSAH 24 to State Trunk Highway (STH) 65; thence along STH 65 to CSAH 9, Isanti County; thence along CSAH 9 to CSAH 17, Chisago County; thence along CSAH 17 to Interstate 35 (I-35); thence southward along I-35 to the point where it crosses CSAH 14, Anoka County; thence along CSAH 14 to STH 242; thence along STH 242 to U.S. Highway 52; thence along U.S. 52 to the easterly bank of the Mississippi River; thence along the easterly bank of said river to STH 101; thence along STH 101 to U.S. Highway 169; thence along U.S. 169 to the point of beginning.

Registration Block 235

That portion of the state known as the Carlos Avery Wildlife Management Area (including the Sunrise River Addition), Anoka and Chisago Counties.

Registration Block 236

Beginning at the intersection of U.S. Highway 52 and the easterly bank of the Mississippi River; thence along U.S. Highway 52 to State Trunk Highway (STH) 242; thence along STH 242 to CSAH 14, Anoka County; thence along CSAH 14 to Interstate 35 (I-35); thence along I-35 to State Trunk Highway (STH) 97; thence along STH 97 to STH 95; thence due east to the eastern boundary of the state; thence along the eastern boundary of the state to the junction of the St. Croix and Mississippi Rivers; thence along the easterly bank of the Mississippi River to the point of beginning.

COMMISSIONER'S ORDER NO. 2342

Registration Block 244

Beginning at the intersection of U.S. Highway 59 and the south boundary of the White Earth Indian Reservation; thence along said boundary to the boundary of the Tamarac National Wildlife Refuge; thence along the westerly, southerly and easterly boundaries of the Refuge to the south boundary of the White Earth Indian Reservation; thence along the south and east boundaries of said Reservation to State Trunk Highway (STH) 113; thence along STH 113 to U.S. Highway 71; thence along U.S. Highway 71 to STH 87; thence along STH 87 to U.S. Highway 10; thence along U.S. Highway 10 to U.S. Highway 59; thence along U.S. Highway 59 to the point of beginning.

Registration Block 245

Beginning at the intersection of State Trunk Highway (STH) 200 and U.S. Highway 71; thence along STH 200 to STH 371; thence along STH 371 to STH 87; thence along STH 87 to U.S. Highway 71; thence along U.S. Highway 71 to the boundary of Itasca State Park; thence along the easterly boundaries of said Park to U.S. Highway 71; thence along U.S. Highway 71 to the point of beginning.

Registration Block 246

Beginning at the intersection of U.S. Highway 71 and State Trunk Highway (STH) 87; thence along STH 87 to STH 371; thence along STH 371 to County State Aid Highway (CSAH) 11, Crow Wing County, at Pequot Lakes; thence along CSAH 11 to CSAH 17, Cass County; thence along CSAH 17 to CSAH 1, Cass County; thence along CSAH 1 to STH 210; thence along STH 210 to U.S. Highway 10; thence along U.S. Highway 10 to U.S. Highway 71; thence along U.S. Highway 71 to the point of beginning.

Registration Block 247

Beginning at the intersection of State Trunk Highway (STH) 371 and STH 84; thence along STH 371 to County State Aid Highway (CSAH) 11, Crow Wing County, at Pequot Lakes; thence along CSAH 11 to CSAH 17, Cass County; thence along CSAH 17 to CSAH 1, Cass County;

COMMISSIONER'S ORDER NO. 2342

thence along CSAH 1 to the Crow Wing River; thence along the northerly shore of the Crow Wing River to its confluence with the Mississippi River; thence along the westerly shore of the Mississippi River to STH 210; thence along STH 210 to STH 25; thence along STH 25 to STH 18; thence along STH 18 to STH 6; thence along STH 6 to CSAH 1, Crow Wing County; thence along CSAH 1 to CSAH 2, Cass County; thence along CSAH 2 to STH 84; thence along STH 84 to the point of beginning.

Registration Block 248

Beginning at the intersection of U.S. Highway 10 and State Trunk Highway (STH) 210; thence along STH 210 to County State Aid Highway (CSAH) 1, Cass County; thence along CSAH 1 to the Crow Wing River; thence along the northerly shore of the Crow Wing River to its confluence with the Mississippi River; thence along the westerly bank of the Mississippi River to U.S. Highway 10; thence along U.S. Highway 10 to the point of beginning.

Registration Block 249

Beginning at the intersection of the Mississippi River and State Trunk Highway (STH) 210 in Brainerd; thence along STH 210 to STH 25; thence along STH 25 to STH 18; thence along STH 18 to its junction with U.S. Highway 169; thence due east from said junction to the shore of Mille Lacs Lake; thence to the center of Mille Lacs Lake; thence to the shore of Mille Lacs Lake due north of the junction of U.S. Highway 169 and County State Aid Highway (CSAH) 35; thence due south to said junction; thence along U.S. Highway 169 to STH 27; thence along STH 27 to STH 25; thence along STH 25 to CSAH 48, Morrison County; thence along CSAH 48 to a junction with STH 371; thence due west to the Mississippi River; thence along the westerly bank of the river to the point of beginning.

Registration Block 251

That part of the state known as the Tamarac National Wildlife Refuge.

Registration Block 284

COMMISSIONER'S ORDER NO. 2342

Beginning at the intersection of State Trunk Highway (STH) 89 and U.S. Highway 2; thence along STH 89 to the southern boundary of the Red Lake Indian Reservation; thence along the southern and eastern boundary of said Reservation to the southeast corner of Section 21, T. 151 N., R. 32 W.; thence due east to STH 1; thence along STH 1 to STH 72; thence along STH 72 to U.S. Highway 71; thence along U.S. Highway 71 to County State Aid Highway (CSAH) 39, Beltrami County; thence along CSAH 39 to CSAH 20, Beltrami County; thence in a westerly direction along CSAH 20 to CSAH 53, Beltrami County; thence in a southerly direction along CSAH 53 to CSAH 12, Beltrami County; thence in an easterly direction along CSAH 12 to CSAH 51, Beltrami County; thence in a southerly direction along CSAH 51 to CSAH 8, Beltrami County; thence in a westerly direction along CSAH 8 to CSAH 25, Beltrami County; thence in a southerly direction along CSAH 25 to CSAH 4, Beltrami County; thence in a southerly direction along CSAH 4 to CSAH 46, Hubbard County; thence along CSAH 46 to U.S. Highway 2; thence along U.S. Highway 2 to the point of beginning.

Registration Block 285

Beginning at the intersection of State Trunk Highway (STH) 92 and U.S. Highway 2; thence along STH 92 to County State Aid Highway (CSAH) 5, Clearwater County; thence along CSAH 5 to the southern boundary of the Red Lake Indian Reservation; thence along the southern boundary of said Reservation to STH 89; thence along STH 89 to U.S. Highway 2; thence along U.S. Highway 2 to the point of beginning.

Registration Block 286

Beginning at the intersection of U.S. Highway 2 and State Trunk Highway (STH) 92; thence along U.S. Highway 2 to CSAH 45, Hubbard County; thence in a southerly direction along CSAH 45 to CSAH 9, Hubbard County; thence in an easterly direction along CSAH 9 to CSAH 69, Cass County; thence in a southerly direction along CSAH 69 to CSAH 5, Hubbard County; thence in a southerly direction along CSAH 5 to CSAH 39, Hubbard County; thence in an easterly direction along CSAH 39 to County Road 94, Hubbard County; thence in a

COMMISSIONER'S ORDER NO. 2342

southerly direction along County Road 94 to CSAH 31, Hubbard County; thence in a westerly direction along CSAH 31, to State Trunk Highway (STH) 200; thence along STH 200 to the east boundary of Itasca State Park; thence along the east, north, and west boundaries of said Park to STH 113; thence westerly along STH 113 to the line between R. 37 W. and R. 38 W.; thence northward along said range line to the north boundary of the White Earth Indian Reservation; thence easterly along the north boundary of said Reservation to STH 92; thence along STH 92 to the point of beginning.

Registration Block 287

That portion of the state known as Itasca State Park.

Registration Block 297

Beginning on County State Aid Highway (CSAH) 3, Mahnomen County at the north boundary of Mahnomen County; thence along CSAH 3 to State Trunk Highway (STH) 113; thence along STH 113 to CSAH 13, Mahnomen County; thence along CSAH 13 to CSAH 34, Becker County; thence along CSAH 34 to STH 224; thence along STH 224 to CSAH 23, Becker County; thence along CSAH 23 to the south boundary of the White Earth Indian Reservation; thence along the south, west, and north boundaries of said reservation to the point of beginning.

Registration Block 298

Beginning on County State Aid Highway (CSAH) 3, Mahnomen County at the north boundary of Mahnomen County; thence along CSAH 3 to State Trunk Highway (STH) 113; thence along STH 113 to CSAH 13, Mahnomen County; thence along CSAH 13 to CSAH 34, Becker County; thence along CSAH 34 to STH 224; thence along STH 224 to CSAH 23, Becker County; thence along CSAH 23 to the south boundary of the White Earth Indian Reservation; thence along said boundary to the west boundary of the Tamarac National Wildlife Refuge; thence along the west, north and east boundaries of said Refuge to the south boundary of the White Earth Indian Reservation; thence along the south and east boundaries of said Reservation to STH 113; thence along STH 113 to the

COMMISSIONER'S ORDER NO. 2342

boundary line between R.37W. and R.38W.; thence along said range line to the north boundary of the White Earth Indian Reservation; thence along the north boundary of said Reservation to the point of beginning.

Registration Block 337

Beginning at the confluence of the Crow and Mississippi Rivers; thence along the easterly bank of the Mississippi River to U.S. Highway 212; thence along U.S. Highway 212 to State Trunk Highway (STH) 25; thence along STH 25 to the South Fork of the Crow River; thence along the easterly bank of the South Fork of the Crow River to the confluence with the Crow River; thence along the easterly bank of the Crow River to the point of beginning.

Registration Block 338

Beginning at the intersection of U.S. Highway 212 and State Trunk Highway (STH) 25; thence along STH 25 to the Minnesota River; thence along the easterly bank of the Minnesota River to STH 19; thence along STH 19 to Interstate Highway 35 (I-35); thence along I-35 to U.S. Highway 212; thence along U.S. Highway 212 to the point of beginning.

Registration Block 339

Beginning at the intersection of Interstate Highway 35 (I-35) and State Trunk Highway (STH) 19; thence along STH 19 to the Little Cannon River; thence along the westerly bank of the Little Cannon River to its confluence with the Cannon River; thence along the northerly bank of the Cannon River to U.S. Highway 61; thence along U.S. Highway 61 to U.S. Highway 63; thence along U.S. Highway 63 to the eastern boundary of the state; thence along the eastern boundary of the state to the confluence of the Mississippi and St. Croix Rivers; thence along the easterly bank of the Mississippi River to U.S. Highway 212; thence along U.S. Highway 212 to I-35; thence along I-35 to the point of beginning.

COMMISSIONER'S ORDER NO. 2342

Registration Block 341

Beginning at the intersection of State Trunk Highway (STH) 19 and U.S. Highway 52; thence along U.S. Highway 52 to STH 57; thence along STH 57 to County State Aid Highway (CSAH) 24, Dodge County; thence along CSAH 24 to CSAH 13, Olmsted County; thence along CSAH 13 to the Municipal boundary of Pine Island; thence along the Municipal boundary of Pine Island to U.S. Highway 52; thence along U.S. Highway 52 to CSAH 12, Olmsted County; thence along CSAH 12 to U.S. Highway 63; thence along U.S. Highway 63 to U.S. Highway 61; thence due east to the eastern boundary of the state; thence along the eastern boundary of the state to U.S. Highway 63 at Red Wing; thence along U.S. Highway 63 to U.S. Highway 61; thence along U.S. Highway 61 to the Cannon River; thence along the northerly bank of the Cannon River to the westerly bank of the Little Cannon River; thence along the Little Cannon River to STH 19; thence along STH 19 to the point of beginning.

Registration Block 342

Beginning at the intersection of State Trunk Highway (STH) 247 and U.S. Highway 63; thence along U.S. Highway 63 to U.S. Highway 61; thence due east to the eastern boundary of the state; thence along the eastern boundary of the state to the southern boundary of Wabasha County; thence along the southern boundary of Wabasha County to U.S. Highway 61; thence along U.S. Highway 61 to County State Aid Highway (CSAH) 14, Wabasha County; thence along CSAH 14 to STH 42; thence along STH 42 to STH 247; thence along STH 247 to the point of beginning.

Registration Block 343

Beginning at the intersection of State Trunk Highway (STH) 247 and County State Aid Highway (CSAH) 4, Wabasha County; thence along CSAH 4 to CSAH 10, Olmsted County; thence along CSAH 10 to CSAH 9, Olmsted County; thence along CSAH 9 to CSAH 22, Winona County; thence along CSAH 22 to STH 74; thence along STH 74 to STH 30; thence along STH 30 to CSAH 13, Dodge County; thence along CSAH 13 to U.S. Highway 14; thence along U.S. Highway 14 to STH 57; thence along STH 57 to CSAH

COMMISSIONER'S ORDER NO. 2342

24, Dodge County; thence along CSAH 24 to CSAH 13, Olmsted County; thence along CSAH 13 to U.S. Highway 52; thence along U.S. Highway 52 to CSAH 12, Olmsted County; thence along CSAH 12 to STH 247; thence along STH 247 to the point of beginning.

Registration Block 344

Beginning at the intersection of State Trunk Highway (STH) 42 and County State Aid Highway (CSAH) 4, Wabasha County; thence along CSAH 4 to CSAH 10, Olmsted County; thence along CSAH 10 to CSAH 9, Olmsted County; thence along CSAH 9 to CSAH 22, Winona County; thence along CSAH 22 to STH 74; thence along STH 74 to U.S. Highway 14; thence along U.S. Highway 14 to CSAH 33, Winona County; thence along CSAH 33 to STH 248; thence along STH 248 to CSAH 31, Winona County; thence along CSAH 31 to CSAH 28, Winona County; thence along CSAH 28 to CSAH 25, Winona County; thence along CSAH 25 to U.S. Highway 61; thence along U.S. Highway 61 to CSAH 14, Wabasha County; thence along CSAH 14 to STH 42; thence along STH 42 to the point of beginning.

Registration Block 345

Beginning at the intersection of State Trunk Highway (STH) 74 and STH 30; thence along STH 30 to STH 43; thence along STH 43 to the eastern boundary of the state; thence along the eastern boundary of the state to the southern boundary of Wabasha County; thence due west along the southern boundary of Wabasha County to U.S. Highway 61; thence along U.S. Highway 61 to County State Aid highway (CSAH) 25, Winona County; thence along CSAH 25 to CSAH 28, Winona County; thence along CSAH 28 to CSAH 31, Winona County; thence along CSAH 31 to STH 248; thence along STH 248 to CSAH 33, Winona County; thence along CSAH 33 to U.S. Highway 14; thence along U.S. Highway 14 to STH 74; thence along STH 74 to the point of beginning.

Registration Block 346

Beginning at the intersection of State Trunk Highway (STH) 43 and the Root River; thence along the Root River to the eastern boundary of the state; thence along the eastern boundary of the state to STH 43; thence along STH 43 to the point of beginning.

COMMISSIONER'S ORDER NO. 2342

Registration Block 347

Beginning at the intersection of U.S. Highway 63 and State Trunk Highway (STH) 30; thence along U.S. Highway 63 to the southern boundary of the state; thence along the southern boundary of the state to U.S. Highway 52; thence along U.S. Highway 52 to STH 30; thence along STH 30 to the point of beginning.

Registration Block 348

Beginning at the intersection of State Trunk Highway (STH) 30 and U.S. Highway 52; thence along U.S. Highway 52 to STH 139; thence along STH 139 to the southern boundary of the state; thence along the southern boundary of the state to County State Aid Highway (CSAH) 28, Fillmore County; thence along CSAH 28 to STH 44; thence along STH 44 to STH 43; thence along STH 43 to STH 30; thence along STH 30 to the point of beginning.

Registration Block 349

Beginning at the intersection of the Root River and State Trunk Highway (STH) 43; thence along STH 43 to STH 44; thence along STH 44 to County State Aid Highway (CSAH) 28, Fillmore County; thence along CSAH 28 to the southern boundary of the state; thence along the southern and eastern boundaries of the state to the mouth of the Root River; thence up the Root River to the point of beginning.

Registration Block 401

Beginning at Noyes on the north boundary of the state; thence along U.S. Highway 75 to U.S. Highway 2; thence along U.S. Highway 2 to the west boundary of the state; thence along the west and north boundaries of the state to the point of beginning.

Registration Block 402

Beginning on the west boundary of the state at East Grand Forks; thence along U.S. Highway 2 to State Trunk Highway (STH) 9; thence along STH 9 to U.S. Highway 10; thence along U.S. Highway 10 to the west

COMMISSIONER'S ORDER NO. 2342

boundary of the state; thence along the west boundary of the state to the point of beginning.

Registration Block 403

Beginning at the intersection of U.S. Highway 75 and the north boundary of the state at Noyes; thence along the north boundary of the state to U.S. Highway 59; thence along U.S. Highway 59 to State Trunk Highway (STH) 11; thence along STH 11 to U.S. Highway 75; thence along U.S. Highway 75 to the point of beginning.

Registration Block 404

Beginning at the intersection of State Trunk Highway (STH) 11 and U.S. Highway 75; thence along STH 11 to U.S. Highway 59; thence along U.S. Highway 59 to STH 1; thence along STH 1 to U.S. Highway 75; thence along U.S. Highway 75 to the point of beginning.

Registration Block 405

Beginning at the intersection of State Trunk Highway (STH) 1 and U.S. Highway 75 at Warren; thence along STH 1 to STH 32; thence along STH 32 to STH 102; thence along STH 102 to STH 9; thence along STH 9 to U.S. Highway 2; thence along U.S. Highway 2 to U.S. Highway 75; thence along U.S. Highway 75 to the point of beginning.

Registration Block 406

Beginning at the intersection of U.S. Highway 59 and State Trunk Highway (STH) 32 in Thief River Falls; thence along U.S. Highway 59 to County State Aid Highway (CSAH) 1, Polk County; thence along CSAH 1 to STH 32; thence along STH 32 to the point of beginning.

Registration Block 407

Beginning at the intersection of State Trunk Highway (STH) 9 and STH 102; thence along STH 102 to STH 32; thence along STH 32 to U.S. Highway 10; thence along U.S. Highway 10 to STH 9; thence along STH 9 to the point of beginning.

COMMISSIONER'S ORDER NO. 2342

Registration Block 408

Beginning at the intersection of State Trunk Highway (STH) 32 and County State Aid Highway (CSAH) 1, Polk County; thence along CSAH 1 to U.S. Highway 59; thence along U.S. Highway 59 to the north boundary of the White Earth Indian Reservation; thence west, south, and east along the boundaries of said Reservation to U.S. Highway 59; thence along U.S. Highway 59 to U.S. Highway 10; thence along U.S. Highway 10 to STH 32; thence along STH 32 to the point of beginning.

Registration Block 409

Beginning at the intersection of U.S. Highway 10 and State Trunk Highway (STH) 87; thence along STH 87 to U.S. Highway 71; thence along U.S. Highway 71 to U.S. Highway 10; thence along U.S. Highway 10 to the point of beginning.

Registration Block 410

Beginning at the intersection of U.S. Highway 10 and U.S. Highway 59 at Detroit Lakes; thence along U.S. Highway 10 to State Trunk Highway (STH) 78; thence along STH 78 to STH 210; thence along STH 210 to Interstate Highway 94 (I-94); thence along I-94 to STH 34; thence along STH 34 to STH 32; thence along STH 32 to U.S. Highway 10; thence along U.S. Highway 10 to the point of beginning.

Registration Block 411

Beginning at the intersection of U.S. Highway 10 and U.S. Highway 71; thence along U.S. Highway 71 to County State Aid Highway (CSAH) 22, Todd County; thence along CSAH 22 to CSAH 46, Otter Tail County; thence along CSAH 46 to State Trunk Highway (STH) 235; thence along STH 235 to CSAH 38, Otter Tail County; thence along CSAH 38 to STH 78; thence along STH 78 to U.S. Highway 10; thence along U.S. Highway 10 to the point of beginning.

COMMISSIONER'S ORDER NO. 2342

Registration Block 412

Beginning at the intersection of State Trunk Highway (STH) 210 and Interstate Highway 94 (I-94); thence along STH 210 to STH 78; thence along STH 78 to County State Aid Highway (CSAH) 38, Otter Tail County; thence along CSAH 38 to STH 235; thence along STH 235 to STH 29; thence along STH 29 to STH 28; thence along STH 28 to U.S. Highway 59; thence along U.S. Highway 59 to I-94; thence along I-94 to the point of beginning.

Registration Block 413

Beginning at the intersection of County State Aid Highway (CSAH) 46, Otter Tail County and State Trunk Highway (STH) 29; thence along STH 29 to STH 28; thence along STH 28 to U.S. Highway 71; thence along U.S. Highway 71 to CSAH 22, Todd County; thence along CSAH 22 to CSAH 46, Otter Tail County; thence along CSAH 46 to the point of beginning.

Registration Block 414

Beginning at the intersection of U.S. Highway 71 and U.S. Highway 10; thence along U.S. Highway 10 to State Trunk Highway (STH) 27; thence along STH 27 to U.S. Highway 71; thence along U.S. Highway 71 to the point of beginning.

Registration Block 415

Beginning at the intersection of State Trunk Highway (STH) 27 and U.S. Highway 71; thence along U.S. Highway 71 to U.S. Highway 52; thence along U.S. Highway 52 to the easterly bank of the Mississippi River; thence along the easterly bank of the Mississippi River to STH 27; thence along STH 27 to the point of beginning.

Registration Block 416

Beginning at the intersection of U.S. Highway 59 and State Trunk Highway (STH) 28; thence along STH 28 to STH 104; thence along STH 104 to U.S. Highway 12; thence along U.S. Highway 12 to STH 9; thence along STH 9 to STH 28; thence along STH 28 to the point of beginning.

COMMISSIONER'S ORDER NO. 2342

Registration Block 417

Beginning at the intersection of State Trunk Highway (STH) 28 and STH 104; thence along STH 104 to U.S. Highway 12; thence along U.S. Highway 12 to STH 4; thence along STH 4 to Interstate Highway 94 (I-94); thence along I-94 to STH 28; thence along STH 28 to the point of beginning.

Registration Block 418

Beginning at the intersection of U.S. Highway 52 and State Trunk Highway (STH) 4; thence along STH 4 to U.S. Highway 12; thence along U.S. Highway 12 to STH 15; thence along STH 15 to U.S. Highway 52; thence along U.S. Highway 52 to the point of beginning.

Registration Block 419

Beginning at the intersection of U.S. Highway 52 and State Trunk Highway (STH) 15; thence along STH 15 to U.S. Highway 12; thence along U.S. Highway 12 to the easterly bank of the Crow River at Delano; thence along the easterly bank of the Crow River to the confluence of the Crow River and the Mississippi River; thence along the northeasterly bank of the Mississippi River to U.S. Highway 52; thence along U.S. Highway 52 to the point of beginning.

Registration Block 420

Beginning at the intersection of U.S. Highway 10 and the west boundary of the state; thence along U.S. Highway 10 to State Trunk Highway (STH) 32; thence along STH 32 to STH 34; thence along STH 34 to Interstate Highway 94 (I-94); thence along I-94 to County State Aid Highway (CSAH) 24, Otter Tail County; thence along CSAH 24 to CSAH 26, Wilkin County; thence along CSAH 26 to its junction with U.S. Highway 75; thence due west to the western boundary of the state; thence along the western boundary of the state to the point of beginning.

COMMISSIONER'S ORDER NO. 2342

Registration Block 421

Beginning at a point on the western boundary of the state due west of the junction of County State Aid Highway (CSAH) 26, Wilkin County and U.S. Highway 75; thence due east to said junction; thence along CSAH 26 to CSAH 24, Otter Tail County; thence along CSAH 24 to Interstate Highway 94 (I-94); thence along I-94 to U.S. Highway 59; thence along U.S. Highway 59 to State Trunk Highway (STH) 55; thence along STH 55 to the west boundary of the state; thence along the west boundary of the state to the point of beginning.

Registration Block 422

Beginning at the intersection of State Trunk Highway (STH) 55 and the west boundary of the state; thence along STH 55 to the west boundary of Grant County; thence along the west boundary of Grant County to the west boundary of Stevens County; thence along the west boundary of Stevens County to STH 28; thence along STH 28 to the west boundary of the state; thence along the west boundary of the state to the point of beginning.

Registration Block 423

Beginning at the intersection of State Trunk Highway (STH) 55 and U.S. Highway 59; thence along U.S. Highway 59 to STH 28; thence along STH 28 to the west boundary of Stevens County; thence along the west boundary of Stevens County to the west boundary of Grant County; thence along the west boundary of Grant County to STH 55 thence along STH 55 to the point of beginning.

Registration Block 424

Beginning at the intersection of State Trunk Highway (STH) 28 and STH 9; thence along STH 9 to U.S. Highway 12; thence along U.S. Highway 12 to County State Aid Highway (CSAH) 25, Big Stone County; thence along CSAH 25 to CSAH 10, Big Stone County; thence along CSAH 10 to CSAH 21, Big Stone County; thence along CSAH 21 to STH 28; thence along STH 28 to the point of beginning.

COMMISSIONER'S ORDER NO. 2342

Registration Block 425

Beginning at the intersection of U.S. Highway 12 and State Trunk Highway (STH) 29; thence along STH 29 to STH 40; thence along STH 40 to STH 277; thence along STH 277 to STH 7; thence along STH 7 to U.S. Highway 71; thence along U.S. Highway 71 to U.S. Highway 12; thence along U.S. Highway 12 to the point of beginning.

Registration Block 426

Beginning at the intersection of U.S. Highway 12 and U.S. Highway 71; thence along U.S. Highway 71 to U.S. Highway 212; thence along U.S. Highway 212 to State Trunk Highway (STH) 4; thence along STH 4 to STH 7; thence along STH 7 to STH 22; thence along STH 22 to U.S. Highway 12; thence along U.S. Highway 12 to the point of beginning.

Registration Block 427

Beginning at the intersection of State Trunk Highway (STH) 7 and STH 4; thence along STH 4 to STH 19; thence along STH 19 to STH 5; thence along STH 5 to U.S. Highway 212; thence along U.S. Highway 212 to STH 22; thence along STH 22 to STH 7; thence along STH 7 to the point of beginning.

Registration Block 428

Beginning at the intersection of U.S. Highway 12 and State Trunk Highway (STH) 22; thence along STH 22 to U.S. Highway 212; thence along U.S. Highway 212 to STH 25; thence along STH 25 to the South Fork Crow River at Watertown; thence along the easterly bank of the South Fork Crow River to U.S. Highway 12 at Delano; thence along U.S. highway 12 to the point of beginning.

Registration Block 431

Beginning at the intersection of the west boundary of the state and State Trunk Highway (STH) 28; thence along STH 28 to County State Aid Highway (CSAH) 21, Big Stone County; thence along CSAH 21 to CSAH 10, Big Stone County; thence along CSAH 10 to CSAH 25, Big Stone County; thence along CSAH 25 to U.S. Highway 12;

COMMISSIONER'S ORDER NO. 2342

thence along U.S. Highway 12 to U.S. Highway 59; thence along U.S. Highway 59 to STH 119; thence along STH 119 to STH 7; thence along STH 7 to U.S. Highway 12; thence along U.S. Highway 12 to the west boundary of the state; thence along the west boundary of the state to the point of beginning.

Registration Block 432

Beginning at the intersection of State Trunk Highway (STH) 7 and U.S. Highway 75; thence along U.S. Highway 75 to the northerly shore of the Minnesota River; thence along the northerly shore of said river to the boundary of Lac qui Parle Wildlife Area; thence along the southerly, easterly, and northerly boundaries of the Lac qui Parle Wildlife Area to STH 119; thence along STH 119 to STH 7; thence along STH 7 to the point of beginning.

Registration Block 433

Beginning at the intersection of the west boundary of the state and U.S. Highway 12; thence along U.S. Highway 12 to State Trunk Highway (STH) 7; thence along STH 7 to U.S. Highway 75; thence along U.S. Highway 75 to the Minnesota River; thence along the northerly shore of the Minnesota River to the boundary of the Lac qui Parle Wildlife Area; thence along the southerly and easterly boundaries of the Lac qui Parle Wildlife Area to the northerly shore of the Minnesota River; thence along the northerly shore of the Minnesota River to U.S. Highway 212 to Granite Falls; thence along U.S. Highway 212 to State Trunk Highway (STH) 67; thence along STH 67 to County State Aid Highway (CSAH) 9, Yellow Medicine County; thence along CSAH 9 to CSAH 29, Lac qui Parle County; thence along CSAH 29 to STH 275; thence along STH 275 to U.S. Highway 212; thence along U.S. Highway 212 to U.S. Highway 75; thence along U.S. Highway 75 to STH 40; thence along STH 40 to the west boundary of the state; thence along the west boundary of the state to the point of beginning.

Registration Block 434

Beginning at the intersection of the northerly boundary of the Lac qui Parle Wildlife Area and State

COMMISSIONER'S ORDER NO. 2342

Trunk Highway (STH) 119; thence along STH 119 to U.S. Highway 59; thence along U.S. Highway 59 to U.S. Highway 12; thence along U.S. Highway 12 to STH 29; thence along STH 29 to STH 40; thence along STH 40 to STH 277; thence along STH 277 to County State Aid Highway (CSAH) 4, Chippewa County; thence along CSAH 4 to STH 23; thence along STH 23 to the northerly shore of the Minnesota River; thence along the northerly shore of the Minnesota River to the easterly boundary of the Lac qui Parle Wildlife Area; thence along the easterly and northerly boundaries of the Lac qui Parle Wildlife Area to the point of beginning.

Registration Block 436

Beginning at the intersection of U.S. Highway 212 and the Minnesota River at Granite Falls; thence along the northerly bank of the Minnesota River to U.S. Highway 71; thence along U.S. Highway 71 to State Trunk Highway (STH) 67; thence along STH 67 to County State Aid Highway (CSAH) 46, Redwood County; thence along CSAH 46 to CSAH 22, Lyon County; thence along CSAH 22 to CSAH 9, Lyon County; thence along CSAH 9 to STH 23; thence along STH 23 to CSAH 43, Yellow Medicine County; thence along CSAH 43 to STH 67; thence along STH 67 to U.S. Highway 212; thence along U.S. Highway 212 to the point of beginning.

Registration Block 437

Beginning at the intersection of U.S. Highway 71 and State Trunk Highway (STH) 7; thence along U.S. Highway 71 to the northerly shore of the Minnesota River; thence along the northerly shore of the Minnesota River to STH 23; thence along STH 23 to Maynard; thence along County State Aid Highway (CSAH) 4, Chippewa County, to STH 7; thence along STH 7 to the point of beginning.

Registration Block 438

Beginning at the intersection of U.S. Highway 212 and U.S. Highway 71; thence along U.S. Highway 212 to State Trunk Highway (STH) 4; thence along STH 4 to STH 19; thence along STH 19 to STH 15; thence along STH 15 to the Minnesota River; thence along the northerly bank

COMMISSIONER'S ORDER NO. 2342

of the Minnesota River to U.S. Highway 71; thence along U.S. Highway 71 to the point of beginning.

Registration Block 439

Beginning at the intersection of U.S. Highway 71 and the Minnesota River; thence along the northerly shore of the Minnesota River to State Trunk Highway (STH) 15; thence along STH 15 to STH 257; thence along STH 257 to County State Aid Highway (CSAH) 20, Brown County; thence along CSAH 20 to STH 4; thence along STH 4 to STH 68; thence along STH 68 to STH 67; thence along STH 67 to U.S. Highway 71; thence along U.S. Highway 71 to the point of beginning.

Registration Block 442

Beginning at the intersection of State Trunk Highway (STH) 19 and STH 5; thence along STH 5 to STH 25; thence along STH 25 to the Minnesota River; thence along the northerly shore of the Minnesota River to STH 15; thence along STH 15 to STH 19; thence along STH 19 to the point of beginning.

Registration Block 443

Beginning at the intersection of State Trunk Highway (STH) 15 and the Minnesota River; thence along the northerly bank of the Minnesota River to U.S. Highway 14; thence along U.S. Highway 14 to STH 22; thence along STH 22 to STH 30; thence along STH 30 to STH 15; thence along STH 15 to the point of beginning.

Registration Block 444

Beginning at the intersection of State Trunk Highway (STH) 19 and the Minnesota River; thence along STH 19 to County State Aid Highway (CSAH) 11, LeSueur County; thence along CSAH 11 to STH 99; thence along STH 99 to CSAH 15, LeSueur County; thence along CSAH 15 to CSAH 26, Blue Earth County; thence along CSAH 26 to STH 60; thence along STH 60 to U.S. Highway 14; thence along U.S. Highway 14 to the Minnesota River; thence along the northerly bank of the Minnesota River to the point of beginning.

COMMISSIONER'S ORDER NO. 2342

Registration Block 446

Beginning on State Trunk Highway (STH) 40 at the western boundary of the state; thence along the western boundary of the state to the southern boundary of Yellow Medicine County; thence east along the southern boundary of Yellow Medicine County to U.S. Highway 75; thence along U.S. Highway 75 to STH 40; thence along STH 40 to the point of beginning.

Registration Block 447

Beginning at the intersection of U.S. Highway 212 and U.S. Highway 75; thence along U.S. Highway 75 to the southern boundary of Yellow Medicine County; thence along the southern boundary of Yellow Medicine County to State Trunk Highway (STH) 23; thence along STH 23 to County State Aid Highway (CSAH) 43, Yellow Medicine County; thence along CSAH 43 to STH 67; thence along STH 67 to CSAH 9, Yellow Medicine County; thence along CSAH 9 to CSAH 29, Lac qui Parle County; thence along CSAH 29 to STH 275; thence along STH 275 to U.S. Highway 212; thence along U.S. Highway 212 to the point of beginning.

Registration Block 448

Beginning on the western boundary of the state at the northern boundary of Lincoln County; thence along the western boundary of the state to U.S. Highway 14; thence along U.S. Highway 14 to the eastern boundary of Lincoln County; thence along the eastern boundary of Lincoln County to the northern boundary of Lincoln County; thence along the northern boundary of Lincoln County to the point of beginning.

Registration Block 449

Beginning at the northwestern corner of Lyon County; thence along the western boundary of Lyon County to U.S. Highway 14; thence along U.S. Highway 14 to the eastern boundary of Lyon County; thence along said boundary to County State Aid Highway (CSAH) 22, Lyon County; thence along CSAH 22 to CSAH 9, Lyon County; thence along CSAH 9 to State Trunk Highway (STH) 23; thence along STH 23 to the northern boundary of

COMMISSIONER'S ORDER NO. 2342

Lyon County; thence along the northern boundary of Lyon County to the point of beginning.

Registration Block 450

Beginning at the intersection of County State Aid Highway (CSAH) 46, Redwood County and the west boundary of Redwood County; thence along said boundary to U.S. Highway 14; thence along U.S. Highway 14 to STH 4; thence along STH 4 to STH 68; thence along STH 68 to STH 67; thence along STH 67 to CSAH 46, Redwood County; thence along CSAH 46 to the point of beginning.

Registration Block 451

Beginning on U.S. Highway 14 at the western boundary of the state; thence along the western boundary of the state to the southern boundary of Pipestone County; thence along the southern boundary of Pipestone County to U.S. Highway 75; thence along U.S. Highway 75 to State Trunk Highway (STH) 268; thence along STH 268 to County State Aid Highway (CSAH) 18, Pipestone County; thence along CSAH 18 to CSAH 1, Pipestone County; thence along CSAH 1 to CSAH 1, Murray County; thence along CSAH 1 to STH 91; thence along STH 91 to U.S. Highway 14; thence along U.S. Highway 14 to the point of beginning.

Registration Block 452

Beginning at the northern boundary of Rock County at the western boundary of the state; thence along the western and southern boundaries of the state to State Trunk Highway (STH) 91; thence along STH 91 to County State Aid Highway (CSAH) 1, Murray County; thence along CSAH 1 to CSAH 1, Pipestone County; thence along CSAH 1 to CSAH 18, Pipestone County; thence along CSAH 18 to STH 268; thence along STH 268 to U.S. Highway 75; thence along U.S. Highway 75 to the northern boundary of Rock County; thence along the northern boundary of Rock County to the point of beginning.

Registration Block 453

Beginning at the intersection of State Trunk Highway (STH) 30 and STH 91; thence along STH 91 to the

COMMISSIONER'S ORDER NO. 2342

southern boundary of the state; thence along the southern boundary of the state to County State Aid Highway (CSAH) 3, Nobles County; thence along CSAH 3 to STH 264; thence along STH 264 to CSAH 1, Jackson County; thence along CSAH 1 to CSAH 1, Nobles County; thence along CSAH 1 to the southern boundary of Murray County; thence along the southern boundary of Murray County to the Chicago and North Western Railroad; thence northwest along said railroad to STH 62; thence along STH 62 to U.S. Highway 59; thence along U.S. Highway 59 to STH 30 at Slayton; thence along STH 30 to the point of beginning.

Registration Block 454

That part of the state within the following described boundaries, excepting that part comprising Block 455: Beginning at the intersection of U.S. Highway 14 and State Trunk Highway (STH) 91; thence along STH 91 to STH 30; thence along STH 30 to U.S. Highway 59 at Slayton; thence along U.S. Highway 59 to STH 62 at Fulda; thence along STH 62 to the Chicago and North Western Railroad; thence along said railroad to the southern boundary of Murray County; thence along said boundary to the southwest corner of Cottonwood County; thence along the southern boundary of Cottonwood County to County State Aid Highway (CSAH) 5, Cottonwood County; thence along CSAH 5 to STH 62; thence along STH 62 to U.S. Highway 71; thence along U.S. Highway 71 to U.S. Highway 14; thence along U.S. Highway 14 to the point of beginning.

Registration Block 455

Beginning at the junction of County State Aid Highway (CSAH) 6, Murray County, and CSAH 42, Murray County; thence along CSAH 42 to CSAH 3, Murray County; thence along CSAH 3 to the Chicago and North Western Railroad; thence along said railroad to the southern boundary of Murray County; thence along said boundary to the southwest corner of Cottonwood County; thence along the southern boundary of Cottonwood County to CSAH 5, Cottonwood County; thence along CSAH 5 to CSAH 13, Cottonwood County; thence along CSAH 13 to CSAH 6, Murray County; thence along CSAH 6 to the point of beginning.

COMMISSIONER'S ORDER NO. 2342

Registration Block 456

Beginning on County State Aid Highway (CSAH) 1, Nobles County, at the south boundary of Murray County; thence along CSAH 1, Nobles County to CSAH 1, Jackson County; thence along CSAH 1 to State Trunk Highway (STH) 264; thence along STH 264 to CSAH 3, Nobles County; thence along CSAH 3 to the southern boundary of the state; thence along the southern boundary of the state to CSAH 23, Jackson County; thence along CSAH 23 to CSAH 8, Jackson County; thence along CSAH 8 to CSAH 29, Jackson County; thence along CSAH 29 to CSAH 36, Jackson County; thence along CSAH 36 to CSAH 1, Cottonwood County; thence along CSAH 1 to STH 60; thence along STH 60 to STH 62; thence along STH 62 to CSAH 5, Cottonwood County; thence along CSAH 5 to the southern boundary of Cottonwood County; thence along said boundary to the southeast corner of Murray County; thence along the south boundary of Murray County to the point of beginning.

Registration Block 457

Beginning at the intersection of U.S. Highway 14 and U.S. Highway 71; thence along U.S. Highway 71 to State Trunk Highway (STH) 60; thence along STH 60 to STH 15; thence along STH 15 to STH 257; thence along STH 257 to County State Aid Highway (CSAH) 20, Brown County; thence along CSAH 20 to STH 4; thence along STH 4 to U.S. Highway 14; thence along U.S. Highway 14 to the point of beginning.

Registration Block 458

Beginning at the intersection of State Trunk Highway (STH) 60 and County State Aid Highway (CSAH) 1, Cottonwood County; thence along CSAH 1 to CSAH 36, Jackson County; thence along CSAH 36 to CSAH 29, Jackson County; thence along CSAH 29 to CSAH 8, Jackson County; thence along CSAH 8 to CSAH 23, Jackson County; thence along CSAH 23 to the southern boundary of the state; thence along the southern boundary of the state to STH 15; thence along STH 15 to STH 60; thence along STH 60 to the point of beginning.

COMMISSIONER'S ORDER NO. 2342

Registration Block 459

Beginning at the intersection of State Trunk Highway (STH) 30 and STH 15; thence along STH 15 to the southern boundary of the state; thence along the southern boundary of the state to STH 22; thence along STH 22 to County State Aid Highway (CSAH) 29, Faribault County; thence along CSAH 29 to CSAH 3, Waseca County; thence along CSAH 3 to STH 30; thence along STH 30 to the point of beginning.

Registration Block 461

Beginning at the intersection of State Trunk Highway (STH) 19 and County State Aid Highway (CSAH) 11, LeSueur County; thence along CSAH 11 to STH 99; thence along STH 99 to CSAH 15, LeSueur County; thence along CSAH 15 to CSAH 26, Blue Earth County; thence along CSAH 26 to STH 60; thence along STH 60 to CSAH 16, Rice County; thence along CSAH 16 to CSAH 15, Rice County; thence along CSAH 15 to Interstate Highway 35 (I-35); thence along I-35 to STH 19; thence along STH 19 to the point of beginning.

Registration Block 462

Beginning at the intersection of State Trunk Highway (STH) 19 and Interstate Highway 35 (I-35); thence along I-35 to County State Aid Highway (CSAH) 12, Steele County; thence along CSAH 12 to CSAH 24, Dodge County; thence along CSAH 24 to STH 57; thence along STH 57 to U.S. Highway 52; thence along U.S. Highway 52 to STH 19; thence along STH 19 to the point of beginning.

Registration Block 463

Beginning at the intersection of State Trunk Highway (STH) 60 and STH 22; thence along STH 22 to STH 30; thence along STH 30 to STH 13; thence along STH 13 to STH 60; thence along STH 60 to the point of beginning.

COMMISSIONER'S ORDER NO. 2342

Registration Block 464

Beginning at the intersection of State Trunk Highway (STH) 60 and STH 13; thence along STH 13 to STH 30; thence along STH 30 to U.S. Highway 218; thence along U.S. Highway 218 to Interstate Highway 35 (I-35); thence along I-35 to County State Aid Highway (CSAH) 15, Rice County; thence along CSAH 15 to CSAH 16, Rice County; thence along CSAH 16 to STH 60; thence along STH 60 to the point of beginning.

Registration Block 465

Beginning at the intersection of County State Aid Highway (CSAH) 12, Steele County and Interstate Highway 35 (I-35); thence along I-35 to U.S. Highway 218; thence along U.S. Highway 218 to State Trunk Highway (STH) 30; thence along STH 30 to CSAH 13, Dodge County; thence along CSAH 13 to U.S. Highway 14; thence along U.S. Highway 14 to STH 57; thence along STH 57 to CSAH 24, Dodge County; thence along CSAH 24 to CSAH 12, Steele County; thence along CSAH 12 to the point of beginning.

Registration Block 466

Beginning at the intersection of State Trunk Highway (STH) 30 and County State Aid Highway (CSAH) 3, Waseca County; thence along CSAH 3 to CSAH 29, Faribault County; thence along CSAH 29 to STH 22; thence along STH 22 to the southern boundary of the state; thence along the southern boundary of the state to STH 105; thence along STH 105 to STH 116 in Austin; thence along STH 116 to U.S. Highway 218; thence along U.S. Highway 218 to STH 30; thence along STH 30 to the point of beginning.

Registration Block 467


Beginning at the intersection of State Trunk Highway (STH) 30 and U.S. Highway 218; thence along U.S. Highway 218 to STH 116 in Austin; thence along STH 116 to STH 105; thence along STH 105 to the southern boundary of the state; thence along the southern boundary of the state to U.S. Highway 63; thence along U.S. Highway 63 to STH 30; thence along STH 30 to the point of beginning.

COMMISSIONER'S ORDER NO. 2342

Commissioner's Orders Nos. 2219 and 2287 are hereby
superseded.

Dated at Saint Paul, Minnesota, this 1 day of


Aug, 1989.



JOSEPH N. ALEXANDER, COMMISSIONER
Department of Natural Resources

APPROVED AS TO FORM AND EXECUTION

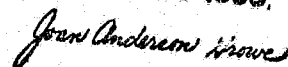
HUBERT H. HUMPHREY, III
Attorney General



C. PAUL FARACI
Deputy Attorney General

STATE OF MINNESOTA
DEPARTMENT OF STATE
FILED

AUG 07 1989



Secretary of State

#39410