



**STATE OF MINNESOTA
MUNICIPAL BOARD**

Suite 165 Metro Square
7th & Robert Streets
St. Paul, Minnesota 55101

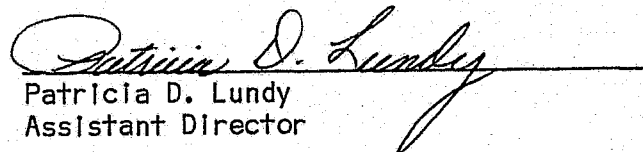
July 21, 1989

Secretary of State
c/o Donna Scott
State Office Building
St. Paul, Minnesota 55155

Re: Municipal Board Docket Number: OA-191-1 St. Cloud

The subject order of the Minnesota Municipal Board makes no changes in the population of the City of St. Cloud.

Official date of the Order is July 11, 1989.


Patricia D. Lundy
Assistant Director

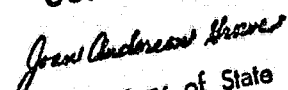
PDL:sw

cc: Jerome F. Silkey, Asst. Director
Local Government Services Division
Department of Revenue
2nd Floor Centennial Building

R. Thomas Gillaspay, Ph.D.
State Demographer
200 Capitol Square Building

✓ 39338
STATE OF MINNESOTA
DEPARTMENT OF STATE
FILED

JUL 26 1989


Secretary of State

BEFORE THE MUNICIPAL BOARD
OF THE STATE OF MINNESOTA

Shirley J. Mihelich	Chair
John W. Carey	Vice Chair
Kenneth F. Sette	Commissioner

IN THE MATTER OF THE ORDERLY ANNEXATION)
AGREEMENT BETWEEN THE CITY OF ST. CLOUD)
AND THE TOWN OF ST. CLOUD PURSUANT)
TO MINNESOTA STATUTES 414.0325)

ORDER

WHEREAS, a joint resolution for orderly annexation was adopted by the City of St. Cloud and the the Town of St. Cloud and duly accepted by the Minnesota Municipal Board;

WHEREAS, said joint resolution requested that certain property be annexed to the City of St. Cloud pursuant to M.S. 414.0325, Subdivision 1; and

WHEREAS, M.S. 414.0325 states that in certain circumstances the Minnesota Municipal Board may review and comment, but shall within 30 days order the annexation of land pursuant to said subdivision; and

WHEREAS, on July 11, 1989, the Minnesota Municipal Board has reviewed and accepted the resolution for orderly annexation;

IT IS HEREBY ORDERED: That the following described property is hereby annexed to the City of St. Cloud, Minnesota, the same as if it had originally been made a part thereof:

The Southeast Quarter of the Southwest Quarter (SE 1/4 SW 1/4) of Section Twenty-two (22) and the Northeast Quarter of the Northwest Quarter (NE 1/4 NW 1/4) of Section Twenty-seven (27), Township One Hundred Twenty-four (124), Range Twenty-eight (28), Stearns County,


Minnesota, except that part thereof lying within and West of Parcel A described below. Containing 78.04 acres.


Parcel A: That part of the Northwest Quarter (NW 1/4) of Section Twenty-seven (27), Township One Hundred Twenty-four (124) North, Range Twenty-eight (28) West, described as follows: Commencing at the Northwest corner of said Section Twenty-seven (27); thence South along the West line of said Section Twenty-seven (27) a distance of 596 feet; thence East at right angles a distance of 1339.66 feet to the point of beginning, being the center line of State Aid Road; thence Northerly by a deflected angle of 91 degrees 10 minutes to the left, along the center-line of said road 340 feet; thence Easterly by a deflected angle of 91 degrees 10 minutes to the right, 324 feet; thence Southerly by a deflected angle of 88 degrees 50 minutes to the right 340 feet; thence Westerly by a deflected angle of 91 degrees 10 minutes to the right 324 feet to the point of beginning

IT IS FURTHER ORDERED: That the effective date of this order is July 11, 1989.

Dated this 21st day of July, 1989.

MINNESOTA MUNICIPAL BOARD
165 Metro Square Building
St. Paul, Minnesota 55101


Patricia D. Lundy
Assistant Director

39338
STATE OF MINNESOTA
DEPARTMENT OF STATE
FILED
JUL 26 1989

Secretary of State