



STATE OF MINNESOTA  
MUNICIPAL BOARD

Suite 165 Metro Square  
7th & Robert Streets  
St. Paul, Minnesota 55101


May 16, 1989

Secretary of State  
c/o Donna Scott  
State Office Building  
St. Paul, Minnesota 55155

Re: Municipal Board Docket Number: OA-185-1 Lindstrom

The subject order of the Minnesota Municipal Board makes no changes in the population of the City of Lindstrom.

Official date of the Order is May 16, 1989.

  
Patricia D. Lundy  
Assistant Director


PDL:ry

cc: Jerome F. Silkey, Asst. Director  
Local Government Services Division  
Department of Revenue  
2nd Floor Centennial Building

R. Thomas Gillaspay, Ph.D.  
State Demographer  
200 Capitol Square Building

# 39128  
STATE OF MINNESOTA  
DEPARTMENT OF STATE  
FILED

MAY 30 1989

  
Secretary of State

OA-185-1 Lindstrom

BEFORE THE MUNICIPAL BOARD  
OF THE STATE OF MINNESOTA

Shirley J. Mihelich	Chair
John W. Carey	Vice Chair
Kenneth F. Sette	Commissioner

-----  
IN THE MATTER OF THE ORDERLY ANNEXATION )  
AGREEMENT BETWEEN THE CITY OF LINDSTROM )  
AND THE TOWN OF CHISAGO LAKE )  
PURSUANT TO MINNESOTA STATUTES 414 )  
-----

ORDER

WHEREAS, a joint resolution for orderly annexation was adopted by the City of Lindstrom and the the Town of Chisago Lake and duly accepted by the Minnesota Municipal Board; and

WHEREAS, said joint resolution requested that certain property be annexed to the City of Lindstrom pursuant to M.S. 414.0325, Subdivision 1; and

WHEREAS, M.S. 414.0325 states that in certain circumstances the Minnesota Municipal Board may review and comment, but shall within 30 days order the annexation of land pursuant to said subdivision; and

WHEREAS, on May 16, 1989, the Minnesota Municipal Board has reviewed and accepted the resolution for orderly annexation;

IT IS HEREBY ORDERED: That the following described property is hereby annexed to the City of Lindstrom, Minnesota, the same as if it had originally been made a part thereof:


That part of Government Lot 2, Section 4, Township 33 North, Range 20 West, Chisago County, Minnesota described as follows: Commencing at the center line of Olinda Trail (also known as State Aid Highway No.

25 and the intersection with 292nd Street, bearing southerly along said centerline a distance more or less of 105 feet, thence easterly a distance more or less of 665 feet to the shoreline of South Center Lake, thence northeasterly along said shoreline to the northeast corner of Lot 7 of Gabrielson Parcels Addition, thence northwesterly to the west side of recorded street easement line of Morningside Court, thence southwesterly along said line to the center line of Olinda Trail, thence southerly to the point of beginning.

IT IS FURTHER ORDERED: That the effective date of this order is May 16, 1989.


Dated this 24th day of May, 1989.

MINNESOTA MUNICIPAL BOARD  
165 Metro Square Building  
St. Paul, Minnesota 55101

  
Patricia D. Lundy  
Assistant Director

STATE OF MINNESOTA  
DEPARTMENT OF STATE  
FILED

MAY 30 1989

  
Secretary of State

#39128