



STATE OF MINNESOTA
MUNICIPAL BOARD

Suite 165 Metro Square
7th & Robert Streets
St. Paul, Minnesota 55101


March 15, 1989

Secretary of State
c/o Donna Scott
State Office Building
St. Paul, Minnesota 55155

Re: Municipal Board Docket Number: OA-183-2 Lindstrom

The subject order of the Minnesota Municipal Board makes no changes in the population of the City of Lindstrom.

Official date of the Order is March 15, 1989.


Patricia D. Lundy
Assistant Director


PDL:sg

cc: Jerome F. Silkey, Asst. Director
Local Government Services Division
Department of Revenue
2nd Floor Centennial Building

R. Thomas Gillaspay, Ph.D.
State Demographer
200 Capitol Square Building

STATE OF MINNESOTA
DEPARTMENT OF STATE
FILED

MAR 20 1989


Secretary of State

138920

OA-183-2 Lindstrom

BEFORE THE MUNICIPAL BOARD
OF THE STATE OF MINNESOTA

Shirley J. Mihelich	Chair
John W. Carey	Vice Chair
Kenneth F. Sette	Commissioner

IN THE MATTER OF THE ORDERLY ANNEXATION)
AGREEMENT BETWEEN THE CITY OF LINDSTROM) ORDER
AND THE TOWN OF CHISAGO LAKE PURSUANT)
TO MINNESOTA STATUTES 414)

WHEREAS, a joint resolution for orderly annexation was adopted by the City of Lindstrom and the Town of Chisago Lake and duly accepted by the Minnesota Municipal Board; and

WHEREAS, a resolution was received from the City of Lindstrom and the Town of Chisago Lake indicating their desire that certain property be annexed to the City of Lindstrom pursuant to M.S. 414.0325, Subdivision 1; and

WHEREAS, M.S. 414.0325 states that in certain circumstances the Minnesota Municipal Board may review and comment, but shall within 30 days order the annexation of land pursuant to said subdivision; and

WHEREAS, on March 15, 1989, the Minnesota Municipal Board has reviewed and approved the resolution for orderly annexation;

IT IS HEREBY ORDERED: That the following described property is hereby annexed to the City of Lindstrom, Minnesota, the same as if it had originally been made a part thereof:

That part of Government Lot 1, Section 4, Township 33 North, Range 20 West, Chisago County, Minnesota, described as follows:

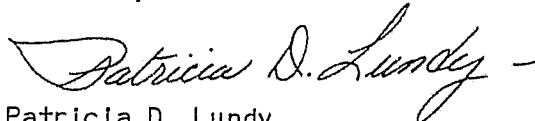
Commencing at the south quarter corner of said Section 4; thence South 89 degrees 53 minutes 12 seconds East, assumed bearing along the south line of said Section 4, a distance of 703.79 feet to the

point of beginning; thence North 89 degrees 53 minutes 12 seconds West, retracing along said south line, a distance of 173.00 feet; thence North 27 degrees 21 minutes 08 seconds East, a distance of 790.62 feet; thence North 0 degrees 30 minutes 20 seconds East, a distance of 624.78 feet to the north line of said Government Lot 1; thence easterly, along said north line, a distance of 290 feet, more or less, to the center line of Olinda Trail (also known as County State Aid Highway No. 25); thence southerly, along said center line, to its intersection with a line that bears North 85 degrees 39 minutes 47 seconds East from the point of beginning; thence South 85 degrees 39 minutes 47 seconds West, 730 feet, more or less, to the point of beginning.

IT IS FURTHER ORDERED: That the effective date of this order is March 15, 1989.

Dated this 15th day of March, 1989.


MINNESOTA MUNICIPAL BOARD
165 Metro Square Building
St. Paul, Minnesota 55101



Patricia D. Lundy
Assistant Director

STATE OF MINNESOTA
DEPARTMENT OF STATE
FILED

MAR 20 1989


Secretary of State

38920