



STATE OF MINNESOTA
MUNICIPAL BOARD

Suite 165 Metro Square
7th & Robert Streets
St. Paul, Minnesota 55101


January 11, 1989

Secretary of State
c/o Donna Scott
State Office Building
St. Paul, Minnesota 55155

Re: Municipal Board Docket Number: OA-170-2 Sauk Rapids

The subject order of the Minnesota Municipal Board makes no changes in the population of the City of Sauk Rapids.

Official date of the Order is January 11, 1989.


Patricia D. Lundy
Assistant Director


PDL:sg

cc: Jerome F. Silkey, Asst. Director
Local Government Services Division
Department of Revenue
2nd Floor Centennial Building

R. Thomas Gillaspy, Ph.D.
State Demographer
200 Capitol Square Building

38766
STATE OF MINNESOTA
DEPARTMENT OF STATE
FILED

JAN 18 1989


Secretary of State

OA-170-2 Sauk Rapids

BEFORE THE MUNICIPAL BOARD
OF THE STATE OF MINNESOTA

Shirley J. Mihelich	Chair
John W. Carey	Vice Chair
Kenneth F. Sette	Commissioner

IN THE MATTER OF THE ORDERLY ANNEXATION)
AGREEMENT BETWEEN THE CITY OF SAUK) ORDER
RAPIDS AND THE TOWN OF SAUK RAPIDS)
PURSUANT TO MINNESOTA STATUTES 414)

WHEREAS, a joint resolution for orderly annexation was adopted by the City of Sauk Rapids and the Town of Sauk Rapids and duly accepted by the Minnesota Municipal Board; and

WHEREAS, a resolution was received from the City of Sauk Rapids and the Town of Sauk Rapids indicating their desire that certain property be annexed to the City of Rochester pursuant to M.S. 414.0325, Subdivision 1; and

WHEREAS, M.S. 414.0325 states that in certain circumstances the Minnesota Municipal Board may review and comment, but shall within 30 days order the annexation of land pursuant to said subdivision; and

WHEREAS, on January 11, 1989, the Minnesota Municipal Board has reviewed and approved the resolution for orderly annexation;

IT IS HEREBY ORDERED: That the following described property is hereby annexed to the City of Sauk Rapids, Minnesota, the same as if it had originally been made a part thereof:

The land lying in all that part of the Southwest Quarter of the Northwest Quarter (SW 1/4 NW 1/4) Section 25, lying southerly of the center line of County Road No. 46 except therefrom the east 150 feet thereof not previously annexed.

and

U.S. Hwy 10 Right-of-Way In Section 24, T36N, R31W southerly of Benton County CSAH 3.


U.S. Hwy 10 Right-of-Way In Section 25, T36N, R31W northerly of the St. Cloud city limits.

Benton County CSAH 3 Right-of-Way westerly of the intersection of Sauk Rapids Town Road No. 2 to the Sauk Rapids city limits.

IT IS FURTHER ORDERED: That the effective date of this order is January 11, 1989.

Dated this 11th day of January, 1989.


MINNESOTA MUNICIPAL BOARD
165 Metro Square Building
St. Paul, Minnesota 55101


Patricia D. Lundy
Assistant Director

138766

STATE OF MINNESOTA
DEPARTMENT OF STATE
FILED

JAN 18 1989


Secretary of State