



STATE OF MINNESOTA
MUNICIPAL BOARD

Suite 165 Metro Square
7th & Robert Streets
St. Paul, Minnesota 55101


January 11, 1989

Secretary of State
c/o Donna Scott
State Office Building
St. Paul, Minnesota 55155

Re: Municipal Board Docket Number: OA-122-50 Rochester

The subject order of the Minnesota Municipal Board makes no changes in the population of the City of Rochester.

Official date of the Order is January 11, 1989.


Patricia D. Lundy
Assistant Director


PDL:sg

cc: Jerome F. Silkey, Asst. Director
Local Government Services Division
Department of Revenue
2nd Floor Centennial Building

R. Thomas Gillaspay, Ph.D.
State Demographer
200 Capitol Square Building

STATE OF MINNESOTA
DEPARTMENT OF STATE
FILED

JAN 18 1989



Secretary of State

138765

BEFORE THE MUNICIPAL BOARD
OF THE STATE OF MINNESOTA

Shirley J. Mihelich	Chair
John W. Carey	Vice Chair
Kenneth F. Sette	Commissioner

IN THE MATTER OF THE ORDERLY ANNEXATION)
AGREEMENT BETWEEN THE CITY OF ROCHESTER) ORDER
AND THE TOWN OF CASCADE PURSUANT TO)
MINNESOTA STATUTES 414)

WHEREAS, a Joint resolution for orderly annexation was adopted by the City of Rochester and the Town of Cascade and duly accepted by the Minnesota Municipal Board; and

WHEREAS, a resolution was received from the City of Rochester and the Town of Cascade indicating their desire that certain property be annexed to the City of Rochester pursuant to M.S. 414.0325, Subdivision 1; and

WHEREAS, M.S. 414.0325 states that in certain circumstances the Minnesota Municipal Board may review and comment, but shall within 30 days order the annexation of land pursuant to said subdivision; and

WHEREAS, on January 11, 1989, the Minnesota Municipal Board has reviewed and approved the resolution for orderly annexation;

IT IS HEREBY ORDERED: That the following described property is hereby annexed to the City of Rochester, Minnesota, the same as if it had originally been made a part thereof:

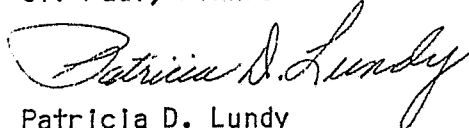
That part of the South Half (S 1/2) of the Southeast Quarter (SE 1/4), Section 33, Township 107 North, Range 14 West lying South of the centerline of Trunk Highway No. 34, described as follows: Commencing for a place of beginning at a point in the South line of said Section which is 1397.8 feet West of the Southeast corner thereof and running thence North 89°08' West 401.07 feet, thence North

13°43'30" East 740.35 feet to the centerline of Trunk Highway No. 34, thence South 65°55' East along said centerline 401.7 feet, thence South 14°08' West 578.43 feet to the place of beginning, subject to the rights of the State of Minnesota in the northerly 50 feet thereof.

IT IS FURTHER ORDERED: That the effective date of this order is January 11, 1989.

Dated this 11th day of January, 1989.

MINNESOTA MUNICIPAL BOARD
165 Metro Square Building
St. Paul, Minnesota 55101



Patricia D. Lundy
Assistant Director

38765
STATE OF MINNESOTA
DEPARTMENT OF STATE
FILED
JAN 18 1989
Frank Anderson
Secretary of State