



STATE OF MINNESOTA
MUNICIPAL BOARD

Suite 165 Metro Square
7th & Robert Streets
St. Paul, Minnesota 55101


November 21, 1988

Secretary of State
c/o Donna Scott
State Office Building
St. Paul, Minnesota 55155

Re: Municipal Board Docket Number: OA-108-33 Buffalo

The subject order of the Minnesota Municipal Board makes no changes in the population of the City of Buffalo.

Official date of the Order is November 21, 1988.


Patricia D. Lundy
Assistant Director

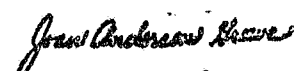
PDL:sg

cc: Jerome F. Silkey, Asst. Director
Local Government Services Division
Department of Revenue
2nd Floor Centennial Building

R. Thomas Gillaspy, Ph.D.
State Demographer
200 Capitol Square Building

38584
STATE OF MINNESOTA
DEPARTMENT OF STATE
FILED

NOV 30 1988


Secretary of State

BEFORE THE MUNICIPAL BOARD

OF THE STATE OF MINNESOTA

Shirley J. Mihelich	Chair
John W. Carey	Vice Chair
Kenneth F. Sette	Commissioner

IN THE MATTER OF THE ORDERLY ANNEXATION)	
AGREEMENT BETWEEN THE CITY OF BUFFALO)	<u>ORDER</u>
AND THE TOWN OF BUFFALO PURSUANT TO)	
MINNESOTA STATUTES 414)	

WHEREAS, a joint resolution for orderly annexation was adopted by the City of Buffalo and the Town of Buffalo and duly accepted by the Minnesota Municipal Board; and

WHEREAS, a resolution was received from the City of Buffalo and the Town of Buffalo indicating their desire that certain property be annexed to the City of Buffalo pursuant to M.S. 414.0325, Subdivision 1; and

WHEREAS, M.S. 414.0325 states that in certain circumstances the Minnesota Municipal Board may review and comment, but shall within 30 days order the annexation of land pursuant to said subdivision; and

WHEREAS, on November 21, 1988, the Minnesota Municipal Board has reviewed and accepted the resolution for orderly annexation;

IT IS HEREBY ORDERED: That the following described property located in Buffalo Township, Wright County, Minnesota, is hereby annexed to the City of Buffalo, Minnesota, the same as if it had originally been made a part thereof:

8th Street Northwest

No. 1 - The north 33.00 feet of Lots 12 through 17, Auditor's Subdivision No. 3, according to the plat thereof on file and of

record in the office of the County Recorder, Wright County, Minnesota, except that part platted as CARNEGIE ACRES, according to the plat thereof on file and of record in the office of the County Recorder, Wright County, Minnesota.

No. 2 - All that part of the platted Eighth Street Northwest in CARNEGIE ACRES, according to the plat thereof on file and of record in the office of the County Recorder, Wright County, Minnesota.

No. 3 - The north 33.00 feet of the west 73.30 feet of Lot 18 and the north 33.00 feet of the east 84.00 feet of Lot 19, Auditor's Subdivision No. 3, according to the plat thereof on file and of record in the office of the County Recorder, Wright County, Minnesota.

No. 4 - The south 33.00 feet of the Southwest Quarter of the Southwest Quarter of Section 19, Township 120, Range 25, Wright County, Minnesota, except the west 653.47 feet thereof.

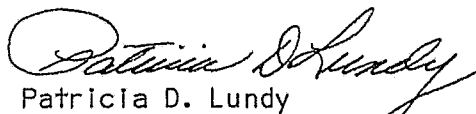
Wright County Highway 114

No. 5 - The westerly half of Wright County Highway Number 114 that lies within the south 459.26 feet of the north 1100.00 feet of the North Half of the Northeast Quarter of Section 19, Township 120, Range 25, Wright County, Minnesota.

IT IS FURTHER ORDERED: That the effective date of this order is November 21, 1988.


Dated this 21st day of November, 1988.

MINNESOTA MUNICIPAL BOARD
165 Metro Square Building
St. Paul, Minnesota 55101


Patricia D. Lundy
Assistant Director

STATE OF MINNESOTA
DEPARTMENT OF STATE
FILED

NOV 30 1988


Secretary of State

#38586