



STATE OF MINNESOTA
MUNICIPAL BOARD

Suite 165 Metro Square
7th & Robert Streets
St. Paul, Minnesota 55101

October 3, 1988

Richard Hierstein
Owatonna City Clerk
540 West Hills Circle
Owatonna, Minnesota 55060

Docket Number A-4527

Ordinance Number 962

City of Owatonna

Dear Mr. Hierstein:

The Minnesota Municipal Board has now processed and approved the above ordinance in accordance with Minnesota Statutes, Chapter 414, and the Rules of Procedure.

According to law, this annexation ordinance must be filed with the Township Clerk, County Auditor, Secretary of State, and the Municipal Board. (Since the ordinance has already been filed with the Municipal Board, no additional copies are required.) We also recommend that you file the ordinance with the County Recorder.

The annexation is final upon the date the ordinance is approved by the Board, which is the date of this letter.

Sincerely,

MUNICIPAL BOARD

A handwritten signature in cursive script that reads "Terrence A. Merritt".

Terrence A. Merritt
Executive Director

TAM:sg

cc: Steele County Auditor
Owatonna Township Clerk
David M. Strand, City Planner
Secretary of State

38464
STATE OF MINNESOTA
DEPARTMENT OF STATE
FILED

OCT 5 1988


A handwritten signature in cursive script that reads "John Anderson".
Secretary of State

STATE OF MINNESOTA
COUNTY OF STEELE
CITY OF OWATONNA

Richard J. Hierstein does hereby certify that he is the duly appointed, active and qualified City Clerk of the City of Owatonna, Minnesota, and as such is custodian of the official records of said City and that the hereto attached _____

Ordinance No. 962

bearing date September 20, 1988, is a true and correct copy of same as the same appears according to the records on file in said City.


Richard J. Hierstein
City Clerk
Dated at Owatonna, Minnesota

This 22nd day of September, 1988.

Proposed Ordinance No. 23/88

ORDINANCE NO. 962

AN ORDINANCE ANNEXING TO THE CITY OF OWATONNA CERTAIN UNINCORPORATED, UNPLATTED LAND OWNED BY THE CITY OF OWATONNA.

THE CITY COUNCIL OF THE CITY OF OWATONNA DO ORDAIN:

SECTION 1. The City Council hereby determines:

1. The property described herein is owned by the City of Owatonna and is suitably conditioned for and needs urban government.
2. That the annexation will be to the best interest of the City of Owatonna and of the property affected.
3. That the City has authority pursuant to Minnesota Statutes 414.033, Subd. 2 (a), by ordinance to declare the property described herein annexed to the City.

SECTION 2. That the following described property, situated in the County of Steele, State of Minnesota to-wit:

Parcel No. 1:

All that part of the South half of the Southeast Quarter of Section 8, Township 107 North, Range 20 West, described as follows:

Commencing at the Northwest corner of the South Half of the Southeast Quarter of said Section 8. Thence South 514.5 feet along the West line of the South Half of the Southeast Quarter of said Section 8 to the point of beginning; thence South along West line of South Half of Southeast Quarter of said Section 8 to the Southwest corner of the South Half of the Southeast Quarter of said Section 8; thence East along the South line of the South Half of the Southeast Quarter of said Section 8 to the Westerly right-of-way line of U.S. Trunk Highway 35; thence Northeasterly 589.64 feet along the Westerly right-of-way line of U.S. Trunk Highway 35; thence Northwesterly along said right-of-way line to a point, said last point being 514.5 feet South of the North line of said South Half of Southeast Quarter, measured along a line parallel with the West line of said Southeast Quarter; thence West parallel with the North line of said South Half of Southeast Quarter to the point of beginning. Parcel No. 1 contains 37.5 acres more or less.

Parcel No. 2:

All that part of the Northeast Quarter, Section 17, Township 107 North, Range 20 West, lying West of the Westerly right-of-way line of U.S. Trunk Highway 35. Parcel No. 2 contains 87.1 acres more or less.

be and the same hereby is annexed to the City of Owatonna and shall, upon the effective date of this ordinance, become a part of the City of Owatonna as effectively as if it had been originally a part thereof, and the corporate limits of said City of Owatonna are hereby extended to include said unplatted land.

SECTION 3. The Zone Class I-P (Industrial Park) shall be applied to the lands herein described.

SECTION 4. This ordinance is enacted pursuant to the provisions of Minnesota Statutes, Chapter 414, Section 414.033, Subd. 2 (a).

SECTION 5. Upon its adoption, a certified copy of this ordinance shall be filed with each of the following:

Owatonna Town Clerk
Minnesota Municipal Board
Steele County Auditor
Minnesota Secretary of State

as provided by law.

SECTION 6. This ordinance shall take effect upon its passage, publication and approval by the Minnesota Municipal Board.

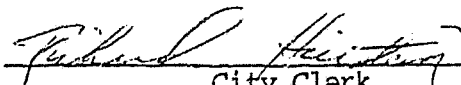
Passed and adopted this 20th day of September, 1988, with the following vote: Aye 7; No 0; Absent 0.

Approved and signed this 21st day of September, 1988.



Mayor


ATTEST:



City Clerk

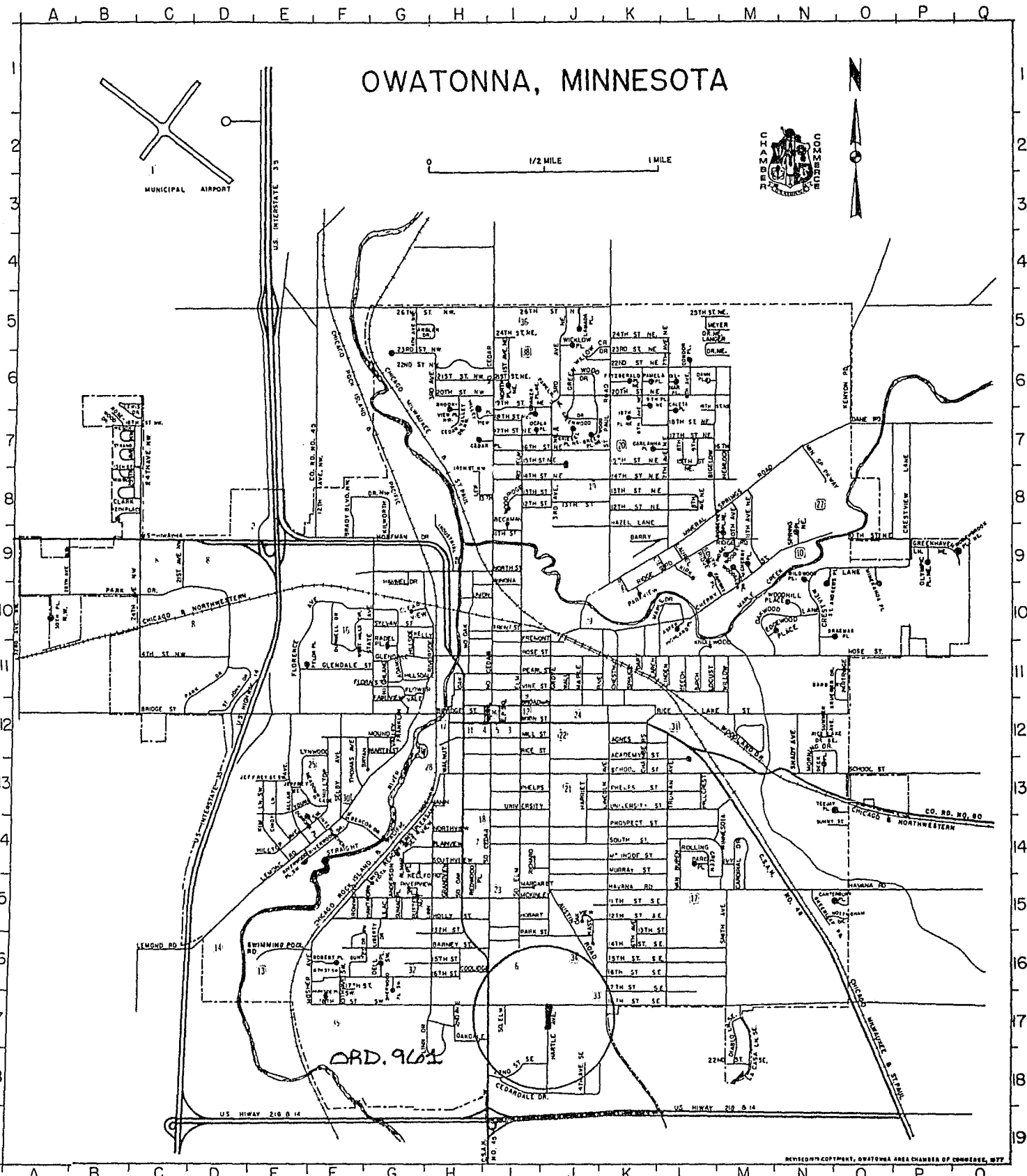
38464
STATE OF MINNESOTA
DEPARTMENT OF STATE
FILED

OCT 5 1988



Secretary of State

OWATONNA, MINNESOTA



PUBLIC BUILDINGS & LOCATIONS

Map #	Name	Code	Map #	Name	Code
1	Airport	C-3	10	Municipal Golf Course (Brooktree)	N-9
2	Bus Depot	E-9	37	Municipal Utilities	H-12
3	Chamber of Commerce	H-11	11	Police & Sheriff Dept.	H-12
14	Country Club	D-16	12	Post Office	I-12
5	Court House (Steele County)	I-12	13	Swimming Beach-Kohlmiel Lake	E-16
6	Fairgrounds & 4 Seasons Bldg.	I-16	16	West Hills: Arts Council, City Hall, County Annex, Day Activity Center, Indoor Tennis and Park & Recreation Dept.	F 10 & 11
4	Fire Station	I-12	23	YMCA	I-15
7	Hospital	I-14			
8	Industrial Park	C & D-9 & 10			
9	Library	I-12			