



STATE OF MINNESOTA
MUNICIPAL BOARD

Suite 165 Metro Square
7th & Robert Streets
St. Paul, Minnesota 55101

October 3, 1988

Richard Hierstein
Owatonna City Clerk
540 West Hills Circle
Owatonna, Minnesota 55060

Docket Number A-4526

Ordinance Number 961

City of Owatonna

Dear Mr. Hierstein:

The Minnesota Municipal Board has now processed and approved the above ordinance in accordance with Minnesota Statutes, Chapter 414, and the Rules of Procedure.

According to law, this annexation ordinance must be filed with the Township Clerk, County Auditor, Secretary of State, and the Municipal Board. (Since the ordinance has already been filed with the Municipal Board, no additional copies are required.) We also recommend that you file the ordinance with the County Recorder.

The annexation is final upon the date the ordinance is approved by the Board, which is the date of this letter.

Sincerely,

MUNICIPAL BOARD

Terrence A. Merritt
Terrence A. Merritt
Executive Director

TAM:sg

cc: Steele County Auditor
Owatonna Township Clerk
David M. Strand, City Planner
Secretary of State

✓ 38463
STATE OF MINNESOTA
DEPARTMENT OF STATE
FILED

OCT 5 1988

Joan Andrews Howe
Secretary of State

Owatonna
The City of Friendliness and Beautiful Parks

City of Owatonna

PLANNING AND ZONING DEPARTMENT

September 23, 1988

Secretary of State
180 State Office Building
St Paul, MN 55155

ATTN: Donna Scott

Enclosed are Ordinances 961 and 962 annexing properties into the City of Owatonna. Ord. 961 annexes a portion of the Hartle Avenue right-of-way which, by mistakes in past annexation descriptions, was never brought into the City. Ord. 962 annexes property south of Bridge and west of I-35 which has been purchased by the City from the State for industrial development. Minnesota Statutes 414.033, Subd. 7 requires that such Ordinances be filed with the Secretary of State. If you have any questions, feel free to contact me. Thank you.

Sincerely,



David M. Strand
City Planner

DMS/sr


ENC.

STATE OF MINNESOTA
COUNTY OF STEELE
CITY OF OWATONNA

Richard J. Hierstein does hereby certify that he is the duly appointed, active and qualified City Clerk of the City of Owatonna, Minnesota, and as such is custodian of the official records of said City and that the hereto attached _____

_____ Ordinance No. 961 _____

bearing date September 20, 1988, is a true and correct copy of same as the same appears according to the records on file in said City.



Richard J. Hierstein
City Clerk
Dated at Owatonna, Minnesota

This 22nd day of September, 1988.

Proposed Ordinance No. 22/88

ORDINANCE NO. 961

AN ORDINANCE EXTENDING THE CORPORATE LIMITS OF THE CITY OF OWATONNA TO INCLUDE CERTAIN UNINCORPORATED LAND TOTALLY SURROUNDED BY THE CITY OF OWATONNA.

WHEREAS, the property described herein is surrounded by the City of Owatonna and is suitably conditioned for and needs urban government; and

WHEREAS, the property described comprises approximately .335 acres and is the east half of a portion of the Hartle Avenue right-of-way; no part of which is included within the limits of an incorporated city; and

WHEREAS, the City has authority, pursuant to Minnesota Statutes 414.033, Subd. 2 (b), by ordinance to declare the property described herein annexed to the City; and

WHEREAS, the City of Owatonna is a city of the third class operating under a Home Rule Charter adopted pursuant to the provisions of the Constitution and Laws of the State of Minnesota.

NOW THEREFORE, THE CITY COUNCIL OF THE CITY OF OWATONNA DO ORDAIN:

SECTION 1. The City Council hereby determines:

1. That the annexation will be to the best interest of the City of Owatonna and of the property affected.
2. The property described herein is surrounded on all sides by the corporate limits of the City of Owatonna and is suitably conditioned for and needs urban government.
3. That none of said territories are now included within the limits of the City.

SECTION 2. That the following described property, referred to in the preamble of this ordinance, situated in the County of Steele, State of Minnesota, to-wit:

All that part of the east 33 feet of Hartle Avenue right-of-way situated in the Northeast Quarter of Section 22, Township 107 North, Range 20 West, that is not now a part of the City of Owatonna.

be and the same hereby is annexed to the City of Owatonna and shall, upon the effective date of this ordinance, become a part of the City of Owatonna as effectively as if it had been originally a part thereof, and the corporate limits of said City of Owatonna are hereby extended to include said unplatted land.

SECTION 3. The Zone Class B-2 shall be applied to the lands herein described.

SECTION 4. This ordinance is enacted pursuant to the provisions of Minnesota Statutes, Chapter 414, Section 414.033, Subd. 2 (b).

SECTION 5. Upon its adoption, a certified copy of this ordinance shall be filed with each of the following:

Owatonna Town Clerk
Minnesota Municipal Board
Steele County Auditor
Minnesota Secretary of State

as provided by law.

SECTION 6. This ordinance shall take effect upon its passage, publication and approval by the Minnesota Municipal Board.

Passed and adopted this 20th day of September, 1988, with the following vote: Aye 7; No 0; Absent 0.

Approved and signed this 21st day of September, 1988.



Mayor


ATTEST:



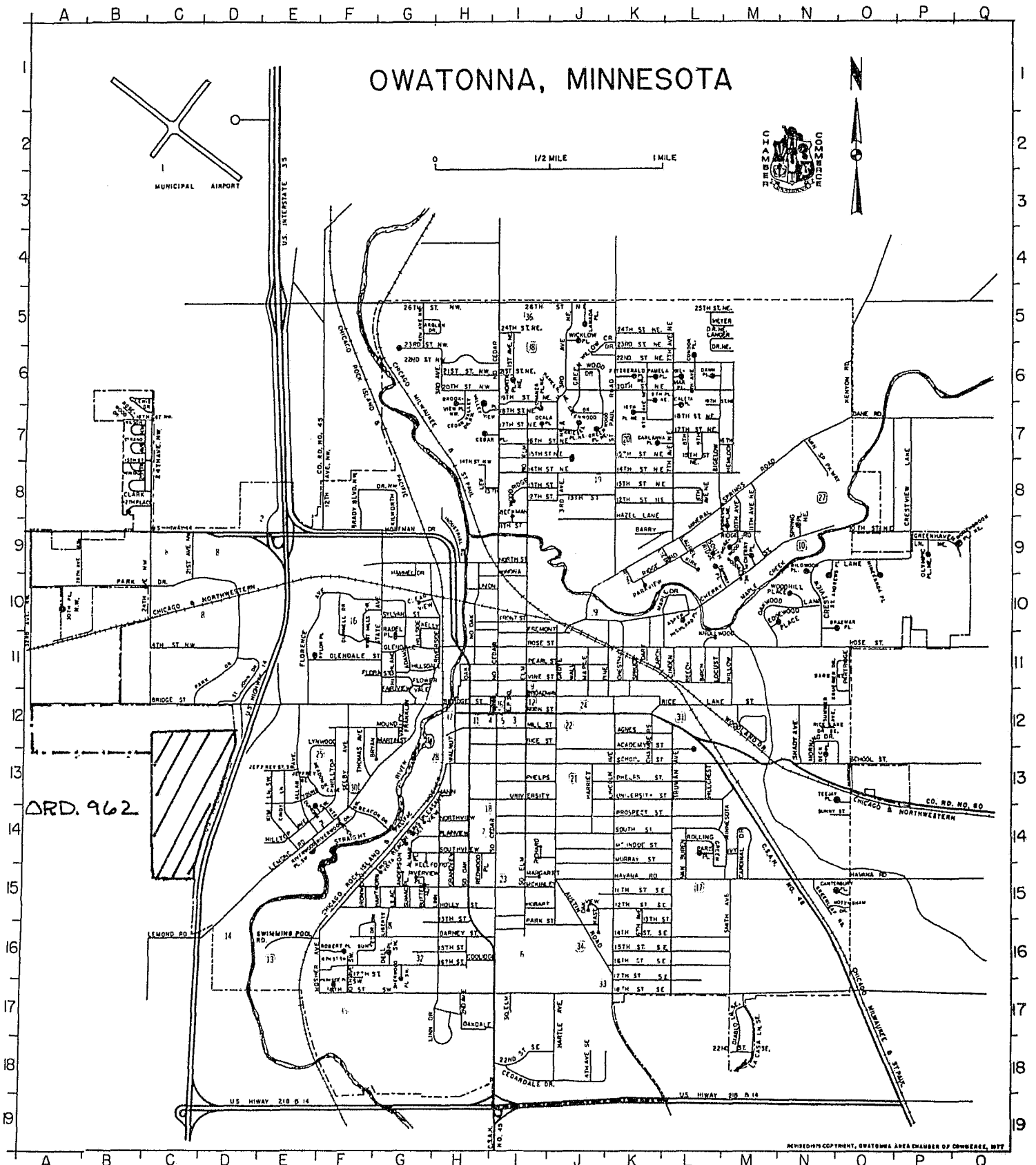
City Clerk

STATE OF MINNESOTA
DEPARTMENT OF STATE
FILED

OCT 5 1988


Secretary of State

38463



PUBLIC BUILDINGS & LOCATIONS

Map #	Name	Code	Map #	Name	Code
1	Airport	C-3	10	Municipal Golf Course (Brooktree)	N-9
2	Bus Depot	E-9	37	Municipal Utilities	H-12
3	Chamber of Commerce	H-11	11	Police & Sheriff Dept.	H-12
14	Country Club	D-16	12	Post Office	I-12
5	Court House (Steele County)	I-12	13	Swimming Beach-Kohlmer Lake	E-16
6	Fairgrounds & 4 Seasons Bldg.	I-16	16	West Hills: Arts Council, City Hall, County Annex, Day Activity Center, Indoor Tennis and Park & Recreation Dept.	F 10 & 11
4	Fire Station	I-12		YMCA	I-15
7	Hospital	I-14			
8	Industrial Park	C & D-9 & 10			
9	Library	I-12	23		