



STATE OF MINNESOTA
MUNICIPAL BOARD

Suite 165 Metro Square
7th & Robert Streets
St. Paul, Minnesota 55101

September 27, 1988

Alice Bjerrum
Slayton City Clerk
Slayton City Hall
2451 Broadway Avenue
Slayton, Minnesota 56172

Docket Number A-4511

Ordinance Number 224

City of Slayton

Dear Ms. Bjerrum:

The Minnesota Municipal Board has now processed and approved the above ordinance in accordance with Minnesota Statutes, Chapter 414, and the Rules of Procedure.

According to law, this annexation ordinance must be filed with the Township Clerk, County Auditor, Secretary of State, and the Municipal Board. (Since the ordinance has already been filed with the Municipal Board, no additional copies are required.) We also recommend that you file the ordinance with the County Recorder.

The annexation is final upon the date the ordinance is approved by the Board, which is the date of this letter.

Sincerely,

MUNICIPAL BOARD

Handwritten signature of Patricia D. Lundy in cursive.

Patricia D. Lundy
Assistant Director

PDL:sg

cc: Murray County Auditor
Slayton Township Clerk
Merlyn Anderson, Attorney at Law
Secretary of State

138460
STATE OF MINNESOTA
DEPARTMENT OF STATE
FILED

OCT 3 1988

Handwritten signature of Joan Anderson Howe in cursive.
Secretary of State

Slayton

CITY OF SLAYTON

MURRAY COUNTY, MINNESOTA

CITY HALL

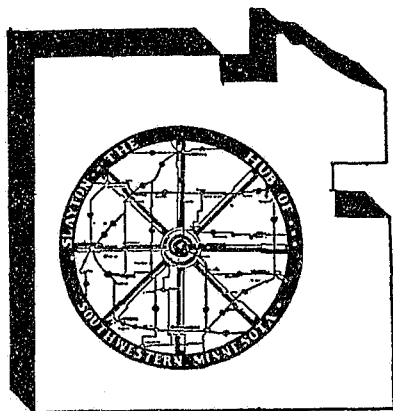
2451 BROADWAY

SLAYTON, MN. 56172

507-836-8534

COUNTY SEAT

REGIONAL CENTER SW, MN



SEPTEMBER 7, 1988

Secretary of State
% Ms. Donna Scott
180 State Office Building
100 Constitution Avenue
St. Paul, Minnesota 55155

RE: City of Slayton Annexation

Dear Madam:

Enclosed please find as required by law for your records a copy of Ordinance # 224 passed by the Slayton City Council annexing lands abutting the city limits to the city of Slayton.

Yours truly,


Alice M. Bjerrum

Alice M. Bjerrum
City Clerk/Administrator

STATE OF MINNESOTA)
COUNTY OF MURRAY) ss.
CITY OF SLAYTON)

I, the undersigned, being the duly qualified and acting Clerk-Administrator of the City of Slayton, Minnesota, hereby certify that the Ordinance attached hereto is a true and correct copy of the original Ordinance on file and of record in my office.

WITNESS my hand officially as such City Clerk-Administrator and the seal of the City, this 7th day of September, 1988.



Alice Bjerrum
City Clerk-Administrator
City of Slayton, Minnesota

ORDINANCE NO. 224

AN ORDINANCE EXTENDING THE CORPORATE LIMITS OF THE CITY OF SLAYTON, MURRAY COUNTY, MINNESOTA, TO INCLUDE CERTAIN UNINCORPORATED UNPLATTED LAND NOT EXCEEDING 200 ACRES IN AREA ABUTTING UPON THE CITY LIMITS.

WHEREAS, a certain petition dated July 18th, 1988, requesting that certain territory described therein be annexed to the City of Slayton, Minnesota, was duly presented to this City Council on the 18th day of July, 1988; and

WHEREAS, the petition was signed by three (3) owners, constituting a majority but not all of a total number of five (5) owners; and

WHEREAS, no objections to the annexation have been received from the Slayton Town Board, or the governing body of any municipality whose boundaries abut upon the boundaries of the land to be annexed; and

WHEREAS, the Slayton Town Board at its regular monthly meeting held on the 2nd day of August, 1988, passed a RESOLUTION OF WAIVER OF OBJECTION TO ANNEXATION stating it had no objections to the annexation and waiving the ninety (90) day period allowed it pursuant to M.S. 414.033, Subd. 5, to submit written objections to the annexation to the Minnesota Municipal Board and the City of Slayton; and

WHEREAS, a public hearing was held by the City Council of the City of Slayton, Minnesota, on the proposed annexation after at least thirty (30) days mailed notice; and

WHEREAS, the land described in the petition abuts upon the city limits at the west boundary thereof;

The City Council of the City of Slayton, Minnesota, ordains:

Section 1. The City Council hereby determines (1) that the territory described herein abuts upon the city limits and is urban or suburban in character, or about to become so; and (2) that none of the territory is now included within the limits of any city.

Section 2. Territory Annexed. The corporate limits of the City of Slayton are hereby extended to include the unplatted land described as follows and the same is hereby annexed to and included within the City of Slayton as effectually as if it had originally been a part thereof:

PARCEL 1

That part of the SE $\frac{1}{4}$ of Section 9, T106N, R41W, Slayton Township, Murray County, Minnesota, being described as follows:

Commencing at the southeast corner of said Section 9, Township S 89°47'08" W, assumed bearing along the south line of said Section 9, 416.75 feet; thence N 63°54'48" W, 2239.16 feet to the POINT OF BEGINNING of this description; thence continue N 63°54'48" W, 232.00 feet to the west line of said SE $\frac{1}{4}$; thence southerly, along said west line, 111.30 feet; thence S 63°54'48" E, 231.01 feet to a point that is S 0°00'00" E of the point of beginning; thence N 0°00'00" W, 111.25 feet to the point of beginning.

Said part contains 0.59 acres, more or less, and is subject to existing easements of record.

PARCEL 2

That part of the South $\frac{1}{2}$ of Section 9, T106N, R41W, Slayton Township, Murray County, Minnesota, being described as follows:

Commencing at the southeast corner of said Section 9; thence S $89^{\circ}47'08''$ W, assumed bearing along the south line of said Section 9, 416.75 feet; thence N $63^{\circ}54'48''$ W, 98.11 feet to the POINT OF BEGINNING of this description; thence continue N $63^{\circ}54'48''$ W, 949.39 feet; thence S $0^{\circ}12'52''$ E, 419.43 feet; thence N $89^{\circ}51'28''$ E, along the north right-of-way line of Minnesota Trunk Highway 30, 851.19 feet to the point of beginning.

Said part contains 4.10 acres, more or less, and is subject to existing easements of record.

PARCEL 3

That part of the South $\frac{1}{2}$ of Section 9, T106N, R41W, Slayton Township, Murray County, Minnesota, being described as follows:

Commencing at the southeast corner of said Section 9; thence S $89^{\circ}47'08''$ W, assumed bearing along the south line of said Section 9, 1625.58 feet; thence N $0^{\circ}17'21''$ E, 45.05 feet to the north right-of-way line of Minnesota Trunk Highway 30 said point being the POINT OF BEGINNING of this description; thence continue N $0^{\circ}17'21''$ E, 549.86 feet; thence N $63^{\circ}54'48''$ W, 896.56 feet; thence S $0^{\circ}09'02''$ W, 926.10 feet to the north right-of-way line of Minnesota Trunk Highway 30; thence easterly, southerly and easterly, along said north line, the following three bearings and distances: N $89^{\circ}47'43''$ E, 498.83 feet; S $0^{\circ}08'36''$ E, 20.00 feet; and N $89^{\circ}51'28''$ E, 306.01 feet to the point of beginning.

Said part contains 13.61 acres, more or less, and is subject to existing easements of record.

PARCEL 4

That part of the South $\frac{1}{2}$ of Section 9, T106N, R41W, Slayton Township, Murray County, Minnesota, being described as follows:

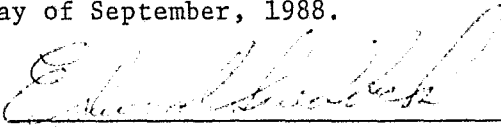
Commencing at the southeast corner of said Section 9; thence S $89^{\circ}47'08''$ W, assumed bearing along the south line of said Section 9, 1355.80 feet; thence N $0^{\circ}12'52''$ W, 352.77 feet to the POINT OF BEGINNING of this description; thence continue N $0^{\circ}12'52''$ W, 111.35 feet; thence N $63^{\circ}54'48''$ W, 295.10 feet; thence S $0^{\circ}17'21''$ W, 110.86 feet; thence S $63^{\circ}54'48''$ E, 296.20 feet to the point of beginning.

Said part contains 0.68 acres, more or less, and is subject to existing easements of record.


Section 3. Filing. The City Clerk-Administrator is hereby directed to file copies of this ordinance with the Minnesota Municipal Board, the Minnesota Secretary of State, the Town Clerk of Slayton Township, and the Murray County Auditor.

Section 4. Effective Date. This ordinance takes effect upon its passage and publication and the filing of the certified copies as directed in Section 3, and the approval of the ordinance by the Minnesota Municipal Board.

Adopted by the City Council this 6th day of September, 1988.



MAYOR

ATTEST:


CLERK-ADMINISTRATOR

STATE OF MINNESOTA
DEPARTMENT OF STATE
FILED

OCT 3 1988


Secretary of State

1384/00