



STATE OF MINNESOTA
MUNICIPAL BOARD

Suite 165 Metro Square
7th & Robert Streets
St. Paul, Minnesota 55101


September 2, 1988

Secretary of State
c/o Donna Scott
State Office Building
St. Paul, Minnesota 55155

Re: Municipal Board Docket Number: OA-177-1 Sauk Centre

The subject order of the Minnesota Municipal Board makes no changes in the population of the City of Sauk Centre.

Official date of the Order is September 2, 1988.


Patricia D. Lundy
Assistant Director


PDL:sg

cc: Jerome F. Silkey, Asst. Director
Local Government Services Division
Department of Revenue
2nd Floor Centennial Building

R. Thomas Gillaspy, Ph.D.
State Demographer
200 Capitol Square Building

38381
STATE OF MINNESOTA
DEPARTMENT OF STATE
FILED

SEP 12 1988


Secretary of State

BEFORE THE MUNICIPAL BOARD
OF THE STATE OF MINNESOTA

Shirley J. Mihelich Chair
John W. Carey Vice Chair
Kenneth F. Sette Commissioner

IN THE MATTER OF THE ORDERLY ANNEXATION)
AGREEMENT BETWEEN THE CITY OF SAUK CENTRE)
AND THE TOWN OF SAUK CENTRE PURSUANT TO)
MINNESOTA STATUTES 414)

O R D E R

WHEREAS, a joint resolution for orderly annexation was adopted by the City of Sauk Centre and the the Town of Sauk Centre and duly accepted by the Minnesota Municipal Board; and

WHEREAS, said joint resolution requested that certain property be annexed to the City of Sauk Centre pursuant to M.S. 414.0325, Subdivision 1; and

WHEREAS, M.S. 414.0325 states that in certain circumstances the Minnesota Municipal Board may review and comment, but shall within 30 days order the annexation of land pursuant to said subdivision; and

WHEREAS, on September 2, 1988, the Minnesota Municipal Board has reviewed and accepted the resolution for orderly annexation;

IT IS HEREBY ORDERED: That the following described property is hereby annexed to the City of Sauk Centre, Minnesota, the same as if it had originally been made a part thereof:

That part of the West 581 feet of the Southwest Quarter of the Southwest Quarter of Section 15, Township 126, Range 34, Stearns County, Minnesota, lying South and East of Interstate Highway No. 94 and Highway No. 71, less and excepting that part lying to the South of the following-described line:


To find the point of beginning of the said line commence at the Southwest corner of Section 15, Township 126, Range 34; thence

East on the South line of said Section 15 a distance of 581 feet; thence deflect left 90 degrees 05 minutes a distance of 615 feet, to the point of beginning of the line to be described; thence deflect left 90 degrees 28 minutes a distance of 429.74 feet to the Southeasterly right of way line of U.S. Highway No. 71, with said line there terminating, subject to roadways, easements and restrictions of record, if any.

IT IS FURTHER ORDERED: That the effective date of this order is September 2, 1988.

Dated this 2nd day of September, 1988.

MINNESOTA MUNICIPAL BOARD
165 Metro Square Building
St. Paul, Minnesota 55101


Patricia D. Lundy
Assistant Director

38381
STATE OF MINNESOTA
DEPARTMENT OF STATE
FILED
SEP 12 1988

Secretary of State