



STATE OF MINNESOTA
MUNICIPAL BOARD

Suite 165 Metro Square
7th & Robert Streets
St. Paul, Minnesota 55101

September 2, 1988

Gary D. Plotz
City Administrator
37 Washington Avenue, West
Hutchinson, Minnesota 55350

Docket Number A-4514

Ordinance Number 786

City of Hutchinson

Dear Mr. Plotz:


The Minnesota Municipal Board has now processed and approved the above ordinance in accordance with Minnesota Statutes, Chapter 414, and the Rules of Procedure.

According to law, this annexation ordinance must be filed with the Township Clerk, County Auditor, Secretary of State, and the Municipal Board. (Since the ordinance has already been filed with the Municipal Board, no additional copies are required.) We also recommend that you file the ordinance with the County Recorder.

The annexation is final upon the date the ordinance is approved by the Board, which is the date of this letter.

Sincerely,

MUNICIPAL BOARD


Patricia D. Lundy
Assistant Director


438379

PDL:sg

cc: McLeod County Auditor
Lynn Township Clerk
Marilyn Swanson, Admin. Secretary
Secretary of State

STATE OF MINNESOTA
DEPARTMENT OF STATE
FILED

SEP 12 1988


Secretary of State

Hutchinson



(612) 587-5151

CITY OF HUTCHINSON

37 WASHINGTON AVENUE WEST
HUTCHINSON, MINN. 55350

August 26, 1988

Ms. Patricia D. Lundy
Asst. Executive Director
MN Municipal Board
Suite 165 Metro Square
7th & Robert Streets
St. Paul, MN 55101

RE: MMB Docket No. A-4514 Hutchinson
School District Property

Dear Ms. Lundy:

Enclosed is an adopted copy of Ordinance No. 786 which was given its second reading on August 23, 1988.

We shall look forward to receiving your letter of approval on this annexation.

Sincerely,

CITY OF HUTCHINSON

Marilyn Swanson
Administrative Secretary

Encl.

cc: ✓ Secretary of State
McLeod County Auditor
County Recorder
Lynn Township Clerk & Chm.
Supt. Glen Matejka

August 26, 1988

State of Minnesota)

County of McLeod)


City of Hutchinson)

I, the undersigned, being the duly qualified and acting City Administrator of the City of Hutchinson, Minnesota, do hereby certify that I have carefully compared the attached copy of:

ORDINANCE NO. 786

with the original on file in the Office of the City Administrator, and the same is a full true and complete copy thereof.

WITNESS my hand officially as such City Administrator and the Corporate Seal of the City this 26th day of August, 1988.



Gary D. Plotz
City Administrator

S E A L

PUBLISHED IN THE HUTCHINSON LEADER
TUESDAY, AUGUST 30, 1988

PUBLICATION NO. 3913

ORDINANCE NO. 786

AN ORDINANCE EXTENDING THE CORPORATE LIMITS
OF THE CITY OF HUTCHINSON TO INCLUDE CERTAIN
UNINCORPORATED TERRITORY BORDERED BY LAND WITHIN
THE CITY LIMITS AND ABUTTING THEREON

WHEREAS, certain territory described below is not presently included within the corporate limits of any incorporated city or burrough; and

WHEREAS, sixty (60) percent or more of the perimeter of this territory is bordered by lands already included within the corporate limits of the city and is deemed to be urban or suburban in character; and

WHEREAS, the above-described land is unplatted, does not exceed 200 acres in area, and 100% of the owners of said land have petitioned the City Council of the City of Hutchinson for annexation;

THEREFORE, the City Council of Hutchinson does ordain:

Section 1. Territory Annexed. The corporate limits of the City of Hutchinson, Minnesota are hereby extended to include the unplatted territory described as follows, sixty (60) percent or more of the perimeter of which territory is bordered by territory already included within the city limits:

The East 20.00 acres of the Southwest Quarter of the Southwest Quarter of Section 1, Township 116 North, Range 30 West of the 5th Principal Meridian.

Also that part of the South Half of the Southeast Quarter of the Southwest Quarter of Section 1, Township 116 North, Range 30 West of the 5th Principal Meridian, lying west of a line described as follows:

Commencing at the southeast corner of said Southwest Quarter; thence westerly along the south line of said Southwest Quarter, a distance of 937.80 feet to the point of beginning of the line to be described; thence northerly, deflecting to the right 89 degrees 57 minutes, to the north line of said South Half and there terminating.


Total Area: 25.66 acres

Section 2. Filing. The City Administrator is directed to file certified copies of this ordinance with the Secretary of State, the County Auditor and County Recorder of McLeod County, the Town Clerk of the effective township and the Minnesota Municipal Board.

ORDINANCE NO. 786
PAGE 2


Section 3. Effective Date of Annexation. This ordinance takes effect upon passage and publication and the filing of certified copies as directed in Section 2 and approval by the Minnesota Municipal Board.

Adopted by the City Council this 23rd day of August, 1988.



Paul L. Ackland
Mayor

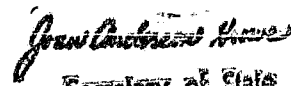
ATTEST:



Gary D. Plotz
City Administrator

38379
STATE OF MINNESOTA
DEPARTMENT OF STATE
FILED

SEP 12 1988



Secretary of State