



STATE OF MINNESOTA
MUNICIPAL BOARD

Suite 165 Metro Square
7th & Robert Streets
St. Paul, Minnesota 55101


June 14, 1988

Secretary of State
c/o Donna Scott
State Office Building
St. Paul, Minnesota 55155

Re: Municipal Board Docket Number: A-4447 Big Lake

The subject order of the Minnesota Municipal Board makes no changes in the population of the City of Big Lake.

Official date of the Order is June 14, 1988.


Patricia D. Lundy
Assistant Director


PDL:sg

cc: Jerome F. Silkey, Asst. Director
Local Government Services Division
Department of Revenue
2nd Floor Centennial Building

R. Thomas Gillaspay, Ph.D.
State Demographer
200 Capitol Square Building

STATE OF MINNESOTA
DEPARTMENT OF STATE
FILED

JUN 20 1988


Secretary of State

138221

A-4447 Big Lake

BEFORE THE MUNICIPAL BOARD
OF THE STATE OF MINNESOTA

Shirley J. Mihelich	Chair
John W. Carey	Vice Chair
Kenneth F. Sette	Commissioner

IN THE MATTER OF THE PETITION FOR)
THE ANNEXATION OF CERTAIN LAND TO)
THE CITY OF BIG LAKE PURSUANT TO)
MINNESOTA STATUTES 414)

ORDER

WHEREAS, a petition for the annexation of certain land to the City of Big Lake was filed with the Minnesota Municipal Board on December 9, 1987; and

WHEREAS, an objection from Big Lake Township was received by the Municipal Board on February 17, 1988; and

WHEREAS, a hearing was convened on said petition for the annexation of certain land to the City of Big Lake on May 24, 1988 and was continued; and

WHEREAS, the City of Big Lake, petitioner herein, has requested that the Municipal Board allow the withdrawal of said petition for annexation of certain land to the City of Big Lake and cancel the hearing scheduled for June 23, 1988;

IT IS HEREBY ORDERED: That the above-entitled petition is withdrawn and the Minnesota Municipal Board file on said petition is hereby closed. The property description in said petition is described as follows:

That part of the South 548.50 feet, as measured at right angles, of the Northeast Quarter of the Southwest Quarter (NE1/4 of SW1/4) of Section 20, Township 33, Range 27, Sherburne County, Minnesota, lying west of the West line of the East 462.00 feet (28 rods), as measured at right angles, thereof. Subject to that part thereof taken for right-of-way of U.S. Highways No. 10 and 52. Containing 7.61 acres,

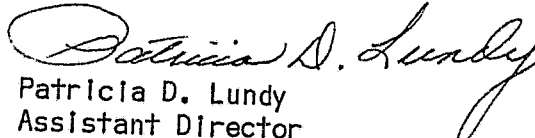
more or less, exclusive of said highway right-of-way. Also subject to that part taken for County Road No. 43 over and across the West 33.00 feet thereof.

IT IS FURTHER ORDERED: That the continued hearing scheduled for June 23, 1988 is hereby cancelled.

IT IS FURTHER ORDERED: That the effective date of this order is June 14, 1988.

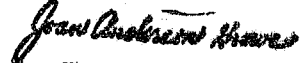
Dated this 14th day of June, 1988.

MINNESOTA MUNICIPAL BOARD
165 Metro Square Building
St. Paul, Minnesota 55101


Patricia D. Lundy
Assistant Director

STATE OF MINNESOTA
DEPARTMENT OF STATE
FILED

JUN 20 1988


Secretary of State

138221