



STATE OF MINNESOTA  
MUNICIPAL BOARD

Suite 165 Metro Square  
7th & Robert Streets  
St. Paul, Minnesota 55101


May 16, 1988

Secretary of State  
c/o Donna Scott  
State Office Building  
St. Paul, Minnesota 55155

Re: Municipal Board Docket Number: OA-173-1 Lindstrom

The subject order of the Minnesota Municipal Board makes no changes in the population of the City of Lindstrom.


Official date of the Order is May 12, 1988.

  
Patricia D. Lundy  
Assistant Director

PDL:sg

cc: Jerome F. Silkey, Asst. Director  
Local Government Services Division  
Department of Revenue  
2nd Floor Centennial Building

R. Thomas Gillaspy, Ph.D.  
State Demographer  
200 Capitol Square Building

✓ 38202  
STATE OF MINNESOTA  
DEPARTMENT OF STATE  
FILED  
MAY 18 1988  
  
Secretary of State

BEFORE THE MUNICIPAL BOARD

OF THE STATE OF MINNESOTA

Shirley J. Mihelich	Chair
John W. Carey	Vice Chair
Kenneth F. Sette	Commissioner

-----  
IN THE MATTER OF THE ORDERLY ANNEXATION )  
AGREEMENT BETWEEN THE CITY OF LINDSTROM )  
AND THE TOWN OF CHISAGO LAKE PURSUANT )  
TO MINNESOTA STATUTES 414 )  
-----

ORDER

WHEREAS, a joint resolution for orderly annexation was adopted by the City of Lindstrom and the the Town of Chisago Lake and duly accepted by the Minnesota Municipal Board; and

WHEREAS, said joint resolution requested that certain property be annexed to the City of Lindstrom pursuant to M.S. 414.0325, Subdivision 1; and

WHEREAS, M.S. 414.0325 states that in certain circumstances the Minnesota Municipal Board may review and comment, but shall within 30 days order the annexation of land pursuant to said subdivision; and

WHEREAS, on May 12, 1988, the Minnesota Municipal Board has reviewed and accepted the resolution for orderly annexation;

IT IS HEREBY ORDERED: That the following described property is hereby annexed to the City of Lindstrom, Minnesota, the same as if it had originally been made a part thereof:

That part of Government Lot One (1), Section Twenty Seven (27), Township Thirty Four (34) North, Range Twenty (20) West, Chisago County, Minnesota, described as follows:

Beginning at the northwest corner of the South 620 feet of Government Lot 1; thence North 1 degree 10 minutes 08 seconds West, assumed bearing along the West line of Section 27, a distance of 462.57 feet; thence North 83 degrees 39 minutes 15 seconds East, 115 feet, more or less, to the center line of Olinda Trail; thence southerly, along said center line, 470 feet, more or less, to the north line of the

South 620 feet of Government Lot 1; thence westerly, along said north line, 105 feet, more or less, to the point of beginning. Consisting of 1.2 acres.

AND


That part of Government Lot One (1), Section Twenty Seven (27), and that part of the Southeast Quarter of the Southeast Quarter, Section Twenty Eight (28), both in Township Thirty Four (34) North, Range Twenty (20) West, Chisago County, Minnesota, described as follows:

Commencing at the Northwest corner of the South 620 feet of Government Lot 1, Section 27; thence North 1 degree 10 minutes 08 seconds west, assumed bearing along the West line of Section 27, a distance of 462.57 feet to the point of beginning; thence South 83 degrees 39 minutes 15 seconds West, 603.80 feet; thence South 52 degrees 17 minutes 52 seconds West, 890 feet, more or less, to the West line of the Southeast Quarter of the Southeast Quarter, Section 28; thence southerly, along said west line, 500 feet, more or less to the southwest corner of the Southeast Quarter of the Southeast Quarter; thence easterly, along the south line of Section 28, a distance of 1320 feet, more or less, to the southeast corner of Section 28; thence easterly, along the south line of section 27, a distance of 93 feet, or more or less, to the southerly extension of the center line of Olinda Trail; thence northerly, along said center line and its southerly extension, 1090 feet, more or less, to its intersection with a line that bears North 83 degrees 39 minutes 15 seconds East from the point of beginning; thence South 83 degrees 39 minutes 15 seconds West, 115 feet, more or less, to the point of beginning. Consisting of 29.7 acres.

IT IS FURTHER ORDERED: That the effective date of this order is May 12, 1988.


Dated this 16th day of May, 1988.

MINNESOTA MUNICIPAL BOARD  
165 Metro Square Building  
St. Paul, Minnesota 55101

  
Patricia D. Lundy  
Assistant Director

STATE OF MINNESOTA  
DEPARTMENT OF STATE  
FILED

MAY 18 1988

  
Secretary of State