



STATE OF MINNESOTA
MUNICIPAL BOARD

Suite 165 Metro Square
7th & Robert Streets
St. Paul, Minnesota 55101


May 13, 1988

Secretary of State
c/o Donna Scott
State Office Building
St. Paul, Minnesota 55155

Re: Municipal Board Docket Number: OA-143-1 Faribault

The subject order of the Minnesota Municipal Board makes no changes in the population of the City of Faribault.

Official date of the Order is May 12, 1988.


Patricia D. Lundy
Assistant Director


PDL:sg

cc: Jerome F. Silkey, Asst. Director
Local Government Services Division
Department of Revenue
2nd Floor Centennial Building

R. Thomas Gillaspay, Ph.D.
State Demographer
200 Capitol Square Building

STATE OF MINNESOTA
DEPARTMENT OF STATE
FILED

MAY 16 1988


Secretary of State

438200

OA-143-1 Faribault

BEFORE THE MUNICIPAL BOARD

OF THE STATE OF MINNESOTA

Shirley J. Mihelich	Chair
John W. Carey	Vice Chair
Kenneth F. Sette	Commissioner

IN THE MATTER OF THE ORDERLY ANNEXATION)
AGREEMENT BETWEEN THE CITY OF FARIBAULT) O R D E R
AND THE TOWN OF WELLS PURSUANT TO)
MINNESOTA STATUTES 414)

WHEREAS, a joint resolution for orderly annexation was adopted by the City of Faribault and the Town of Wells and duly accepted by the Minnesota Municipal Board; and

WHEREAS, a resolution was received from the City of Faribault and the Town of Wells indicating their desire that certain property be annexed to the City of Faribault pursuant to M.S. 414.0325, Subdivision 1; and

WHEREAS, M.S. 414.0325 states that in certain circumstances the Minnesota Municipal Board may review and comment, but shall within 30 days order the annexation of land pursuant to said subdivision; and

WHEREAS, on May 12, 1988, the Minnesota Municipal Board has reviewed and approved the resolution for orderly annexation;

IT IS HEREBY ORDERED: That the following described property is hereby annexed to the City of Faribault, Minnesota, the same as if it had originally been made a part thereof:

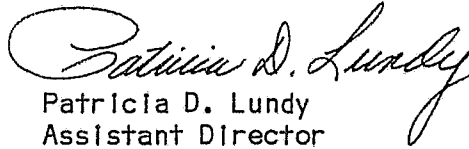
All that part of the NE 1/4 of the NW 1/4 and all of the W 1/2 of the NW 1/4 lying North and East of the Shieldsville

Road (Trunk Highway 21), all in Section 24, Township 110 North, Range 21 West of the Fifth Principal Meridian, except that portion lying East of Interstate 35.

IT IS FURTHER ORDERED: That the effective date of this order is May 12, 1988.


Dated this 13th day of May, 1988.

MINNESOTA MUNICIPAL BOARD
165 Metro Square Building
St. Paul, Minnesota 55101


Patricia D. Lundy
Assistant Director

W 38200
STATE OF MINNESOTA
DEPARTMENT OF STATE
FILED

MAY 16 1988


Secretary of State