



STATE OF MINNESOTA
MUNICIPAL BOARD

Suite 165 Metro Square
7th & Robert Streets
St. Paul, Minnesota 55101

May 12, 1988

Teish Caliquire
City Clerk
City Hall
Center City, Minnesota 55012

Docket Number A-4467

Ordinance Number 506.6

City of Center City

Dear Ms. Caliquire:


The Minnesota Municipal Board has now processed and approved the above ordinance in accordance with Minnesota Statutes, Chapter 414, and the Rules of Procedure.

According to law, this annexation ordinance must be filed with the Township Clerk, County Auditor, Secretary of State, and the Municipal Board. (Since the ordinance has already been filed with the Municipal Board, no additional copies are required.) We also recommend that you file the ordinance with the County Recorder.

The annexation is final upon the date the ordinance is approved by the Board, which is the date of this letter.

Sincerely,

MUNICIPAL BOARD

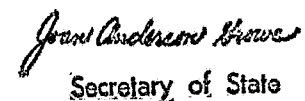

Patricia D. Lundy
Assistant Director

PDL:sg

cc: Chisago County Auditor
Chisago Lake Township Clerk
Secretary of State

STATE OF MINNESOTA
DEPARTMENT OF STATE
FILED

MAY 13 1988


Secretary of State

38191

ORDINANCE 506.6

Re: Docket # 4467
Center City

It is hereby ordained by the City Council of the City of Center City, Minnesota, that the following described land/property be annexed to and included within the City of Center City, Minnesota:

That part of Government Lot 3, Section 27, Township 34N, Range 20W, Chisago County, Minnesota, lying northwesterly of the existing corporate limits of Center City, lying northeasterly of the easterly line of Nelson Court (formerly known as Main Street) and lying southeasterly of the following described line:

Commencing at the Southeast corner of Lot 19 of the recorded plat of Cedar Point, Chisago County, Minnesota, thence North 22 degrees 29 minutes West, assumed bearing along the easterly line of said Lot 19 a distance of 32.21 feet, thence North 58 degrees 00 Minutes East a distance of 60.84 feet to the easterly line of Nelson Court, thence North 22 degrees 29 minutes West, along the easterly line of Nelson Court, a distance of 220.00 feet, thence North 57 degrees 31 minutes East, a distance of 315.00 feet to the point of beginning thence South 57 degrees 31 minutes West, retracing the last described line, a distance of 315.00 feet to the easterly line of Nelson Court, thence North 22 degrees 29 minutes West along the easterly line of Nelson Court, a distance of 340.00 feet, thence North 67 degrees 31 minutes East a distance of 310.00 feet, thence South 22 degrees 29 minutes East, a distance of 40.00 feet, thence North 67 degrees 13 minutes East, to the shoreline of Pioneer Lake, thence southeasterly along said shoreline to its intersection with a line that bears North 66 degrees 31 minutes East from the point of beginning, thence South 66 degrees 31 minutes West, to the point of beginning Subject to and together with any valid easements, restrictions and reservations.

This Ordinance adopted on the 5th day of April, 19 88

By the City Council of Center City, Minnesota

BY [Signature]
Mayor

Attest:

[Signature]
City Clerk

STATE OF MINNESOTA
DEPARTMENT OF STATE
FILED

MAY 13 1988


[Signature]
Secretary of State

138191

**THE
PRECEDING**



**DOCUMENT(S)
HAVE BEEN
REFILMED
FOR
LEGIBILITY**



ORDINANCE 506.6

Res: Docket # 4467
Center City

It is hereby ordained by the City Council of the City of Center City, Minnesota, that the following described land/property be annexed to and included within the City of Center City, Minnesota:

That part of Government Lot 3, Section 27, Township 34N, Range 20W, Chisago County, Minnesota, lying northwesterly of the existing corporate limits of Center City, lying northeasterly of the easterly line of Nelson Court (formerly known as Main Street) and lying Southeasterly of the following described line:

Commencing at the Southeast corner of Lot 19 of the recorded plat of Cedar Point, Chisago County, Minnesota, thence North 22 degrees 29 minutes West, assumed bearing along the easterly line of said Lot 19 a distance of 32.21 feet, thence North 58 degrees 00 Minutes East a distance of 60.84 feet to the easterly line of Nelson Court, thence North 22 degrees 29 minutes West, along the easterly line of Nelson Court, a distance of 220.00 feet, thence North 57 degrees 31 minutes East, a distance of 315.00 feet to the point of beginning thence South 57 degrees 31 minutes West, retracing the last described line, a distance of 315.00 feet to the easterly line of Nelson Court, thence North 22 degrees 29 minutes West along the easterly line of Nelson Court, a distance of 340.00 feet, thence North 67 degrees 31 minutes East a distance of 310.00 feet, thence South 22 degrees 29 minutes East, a distance of 40.00 feet, thence North 67 degrees 13 minutes East, to the shoreline of Pioneer Lake, thence southeasterly along said shoreline to its intersection with a line that bears North 66 degrees 31 minutes East from the point of beginning, thence South 66 degrees 31 minutes West, to the point of beginning Subject to and together with any valid easements, restrictions and reservations.


This Ordinance adopted on the 5th day of April, 19 88

By the City Council of Center City, Minnesota

BY: [Signature]
Mayor

Attest:

[Signature]
City Clerk



STATE OF MINNESOTA
DEPARTMENT OF STATE
FILED

MAY 13 1988

[Signature]
Secretary of State

138191