



STATE OF MINNESOTA
MUNICIPAL BOARD

Suite 165 Metro Square
7th & Robert Streets
St. Paul, Minnesota 55101


April 19, 1988

Secretary of State
c/o Donna Scott
State Office Building
St. Paul, Minnesota 55155

Re: Municipal Board Docket Number: OA-108-30 Buffalo

The subject order of the Minnesota Municipal Board makes no changes in the population of the City of Buffalo.

Official date of the Order is April 19, 1988.


Patricia D. Lundy
Assistant Director

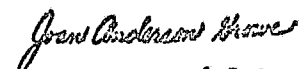
PDL:sg

cc: Jerome F. Silkey, Asst. Director
Local Government Services Division
Department of Revenue
2nd Floor Centennial Building

R. Thomas Gillaspay, Ph.D.
State Demographer
200 Capitol Square Building

STATE OF MINNESOTA
DEPARTMENT OF STATE
FILED

APR 21 1988


Secretary of State

438098

BEFORE THE MUNICIPAL BOARD
OF THE STATE OF MINNESOTA

Shirley J. Mihelich Chair
John W. Carey Vice Chair
Kenneth F. Sette Commissioner

IN THE MATTER OF THE ORDERLY ANNEXATION)
AGREEMENT BETWEEN THE CITY OF BUFFALO) ORDER
AND THE TOWN OF BUFFALO PURSUANT TO)
MINNESOTA STATUTES 414)

WHEREAS, a joint resolution for orderly annexation was adopted by the City of Buffalo and the Town of Buffalo and duly accepted by the Minnesota Municipal Board; and

WHEREAS, a resolution was received from the City of Buffalo and the Town of Buffalo indicating their desire that certain property be annexed to the City of Buffalo pursuant to M.S. 414.0325, Subdivision 1; and

WHEREAS, M.S. 414.0325 states that in certain circumstances the Minnesota Municipal Board may review and comment, but shall within 30 days order the annexation of land pursuant to said subdivision; and

WHEREAS, on April 19, 1988, the Minnesota Municipal Board has reviewed and accepted the resolution for orderly annexation;

IT IS HEREBY ORDERED: That the following described property located in Buffalo Township, Wright County, Minnesota, is hereby annexed to the City of Buffalo, Minnesota, the same as if it had originally been made a part thereof:


That part of Government Lot 2 of Section 20, Township 120, Range 25, Wright County, Minnesota, described as follows: Commencing at the Southwest corner of said Government Lot 2; thence on an assumed bearing of North 89°28'49" East, along the south line of said

Government Lot 2, a distance of 1000.20 feet; thence North $0^{\circ}43'09''$ West, a distance of 248.50 feet to the point of beginning; thence North $89^{\circ}16'51''$ East, a distance of 174.00 feet; thence North $0^{\circ}43'07''$ West, a distance of 192.88 feet to the centerline of County Road No. 114; thence westerly along said centerline to a line which bears North $0^{\circ}43'07''$ West from the point of beginning; thence South $0^{\circ}43'07''$ East a distance of 206.38 feet to the point of beginning.

IT IS FURTHER ORDERED: That the effective date of this order is April 19, 1988.


Dated this 19th day of April, 1988.

MINNESOTA MUNICIPAL BOARD
165 Metro Square Building
St. Paul, Minnesota 55101


Patricia D. Lundy
Assistant Director

STATE OF MINNESOTA
DEPARTMENT OF STATE
FILED

APR 21 1988


Secretary of State

38088