



STATE OF MINNESOTA  
MUNICIPAL BOARD

Suite 165 Metro Square  
7th & Robert Streets  
St. Paul, Minnesota 55101


April 1, 1988

Secretary of State  
c/o Donna Scott  
State Office Building  
St. Paul, Minnesota 55155

Re: Municipal Board Docket Number: OA-122-46 Rochester

The subject order of the Minnesota Municipal Board makes no changes in the population of the City of Rochester.

Official date of the Order is April 1, 1988.

  
Patricia D. Lundy  
Assistant Director


PDL:sg

cc: Jerome F. Silkey, Asst. Director  
Local Government Services Division  
Department of Revenue  
2nd Floor Centennial Building

R. Thomas Gillaspay, Ph.D.  
State Demographer  
200 Capitol Square Building

STATE OF MINNESOTA  
DEPARTMENT OF STATE  
FILED

APR 20 1988

  
Secretary of State

38079

BEFORE THE MUNICIPAL BOARD

OF THE STATE OF MINNESOTA

Shirley J. Mihelich	Chair
John W. Carey	Vice Chair
Kenneth F. Sette	Commissioner

-----  
IN THE MATTER OF THE ORDERLY ANNEXATION )  
AGREEMENT BETWEEN THE CITY OF ROCHESTER )  
AND THE TOWN OF CASCADE PURSUANT TO )  
MINNESOTA STATUTES 414 )  
-----

ORDER

WHEREAS, a joint resolution for orderly annexation was adopted by the City of Rochester and the Town of Cascade and duly accepted by the Minnesota Municipal Board; and

WHEREAS, a resolution was received from the City of Rochester and the Town of Cascade indicating their desire that certain property be annexed to the City of Rochester pursuant to M.S. 414.0325, Subdivision 1; and

WHEREAS, M.S. 414.0325 states that in certain circumstances the Minnesota Municipal Board may review and comment, but shall within 30 days order the annexation of land pursuant to said subdivision; and

WHEREAS, on April 1, 1988, the Minnesota Municipal Board has reviewed and approved the resolution for orderly annexation;

IT IS HEREBY ORDERED: That the following described property is hereby annexed to the City of Rochester, Minnesota, the same as if it had originally been made a part thereof:

That part of the Northeast Quarter of the Southeast Quarter of Section 23, Township 107 North, Range 14 West, Olmsted County, Minnesota, described as follows:

Commencing at the northeast corner of said Southeast Quarter; thence southerly on a Minnesota State Plan Grid Azimuth from north of 178


degrees 33 minutes 46 seconds along the east line of said Southeast Quarter 619.27 feet; thence westerly 269 degrees 25 minutes 32 seconds azimuth along the southerly line of River Court and a westerly projection thereof 953.93 feet to the point of beginning; thence southerly 179 degrees 25 minutes 32 seconds azimuth 132.00 feet; thence southerly 187 degrees 54 minutes 52 seconds azimuth 154.32 feet; thence westerly 260 degrees 29 minutes 11 seconds azimuth 332.23 feet to the westerly line of said Northeast Quarter of the Southeast quarter; thence northerly 358 degrees 28 minutes 36 seconds azimuth along said westerly line 336.30 feet; thence easterly 89 degrees 25 minutes 32 seconds azimuth 356.55 feet to the point of beginning.

Said Tract contains 2.47 acres more or less.

IT IS FURTHER ORDERED: That the effective date of this order is April 1, 1988.

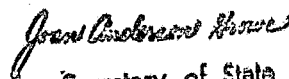
Dated this 1st day of April, 1988.

MINNESOTA MUNICIPAL BOARD  
165 Metro Square Building  
St. Paul, Minnesota 55101

  
Patricia D. Lundy  
Assistant Director

*#38079*  
STATE OF MINNESOTA  
DEPARTMENT OF STATE  
FILED

APR 20 1988

  
Secretary of State