



STATE OF MINNESOTA  
MUNICIPAL BOARD

Suite 165 Metro Square  
7th & Robert Streets  
St. Paul, Minnesota 55101


March 1, 1988

Secretary of State  
c/o Donna Scott  
State Office Building  
St. Paul, Minnesota 55155

Re: Municipal Board Docket Number: OA-111-4 St. Cloud

The subject order of the Minnesota Municipal Board makes no changes in the population of the City of St. Cloud.

Official date of the Order is March 1, 1988.

  
Patricia D. Lundy  
Assistant Director


PDL:sg

cc: Jerome F. Silkey, Asst. Director  
Local Government Services Division  
Department of Revenue  
2nd Floor Centennial Building

R. Thomas Gillaspay, Ph.D.  
State Demographer  
200 Capitol Square Building

437983  
STATE OF MINNESOTA  
DEPARTMENT OF STATE  
FILED

MAR 10 1988

  
Secretary of State

BEFORE THE MUNICIPAL BOARD

OF THE STATE OF MINNESOTA

Shirley J. Mihelich	Chair
John W. Carey	Vice Chair
Kenneth F. Sette	Commissioner

-----  
IN THE MATTER OF THE ORDERLY ANNEXATION )  
AGREEMENT BETWEEN THE CITY OF ST. CLOUD )  
AND THE TOWN OF ST. CLOUD PURSUANT TO )  
MINNESOTA STATUTES 414 )  
-----

ORDER

WHEREAS, a joint resolution for orderly annexation was adopted by the City of St. Cloud and the the Town of St. Cloud and duly accepted by the Minnesota Municipal Board; and

WHEREAS, a resolution was received from the City of St. Cloud and the Town of St. Cloud indicating their desire that certain property be annexed to the City of St. Cloud pursuant to M.S. 414.0325, Subdivision 1; and

WHEREAS, M.S. 414.0325 states that in certain circumstances the Minnesota Municipal Board may review and comment, but shall within 30 days order the annexation of land pursuant to said subdivision; and

WHEREAS, on March 1, 1988, the Minnesota Municipal Board has reviewed and approved the resolution for orderly annexation;

IT IS HEREBY ORDERED: That the following described property is hereby annexed to the City of St. Cloud, Minnesota, the same as if it had originally been made a part thereof:

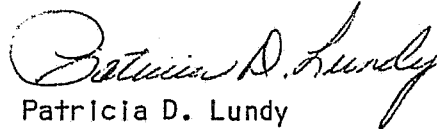
That part of Lot Numbered One (1), in Block Numbered Three (3) in Holy Spirit Addition, a platted subdivision in the Town of St. Cloud, according to the plat and survey thereof on file and of record in the Office of the Register of Deeds in and for the County of Stearns and State of Minnesota, described as follows, to-wit: Commencing at the Northwest corner of Lot One (1) in Block Three (3) and running thence

due East along the North line of said Lot One (1) for 183.8 feet; thence due South parallel with the East line of said Lot One (1) for approximately 75 feet to the South line of Lot One (1); thence West for 154.20 feet along the South line of Lot One (1) to the Southwest corner of Lot One (1); thence in a Northwesterly direction for 80.25 feet along the Northwest line of Lot One (1) to the point of beginning, and there terminating; together with the South One-Half (S1/2) of 22nd Street South adjacent thereto.

IT IS FURTHER ORDERED: That the effective date of this order is March 1, 1988.


Dated this 1st day of March, 1988.

MINNESOTA MUNICIPAL BOARD  
165 Metro Square Building  
St. Paul, Minnesota 55101

  
Patricia D. Lundy  
Assistant Director

✓ 37983  
STATE OF MINNESOTA  
DEPARTMENT OF STATE  
FILED

MAR 10 1988

  
Secretary of State