



STATE OF MINNESOTA
MUNICIPAL BOARD

Suite 165 Metro Square
7th & Robert Streets
St. Paul, Minnesota 55101


November 16, 1987

Secretary of State
c/o Donna Scott
State Office Building
St. Paul, Minnesota 55155

Re: Municipal Board Docket Number: D-236 Rushford/A-4430 Rushford Village

The subject order of the Minnesota Municipal Board makes no changes in the population of the City of Rushford.

Official date of the Order is November 13, 1987.

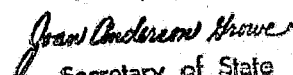

Patricia D. Lundy
Assistant Director

PDL:sg

cc: Wallace O. Dahl, Director
L.G.A. & A. Division
Department of Revenue
2nd Floor Centennial Building

R. Thomas Gillaspay, Ph.D.
State Demographer
200 Capitol Square Building

STATE OF MINNESOTA
DEPARTMENT OF STATE
FILED
NOV 20 1987


Secretary of State

137795

D-236 Rushford
A-4430 Rushford Village

BEFORE THE MUNICIPAL BOARD
OF THE STATE OF MINNESOTA

Shirley J. Mihelich Chair
John W. Carey Vice Chair
Kenneth F. Sette Commissioner

IN THE MATTER OF THE DETACHMENT)
OF CERTAIN LAND FROM THE CITY OF)
RUSHFORD AND ANNEXATION TO THE)
CITY OF RUSHFORD VILLAGE PURSUANT)
TO MINNESOTA STATUTES 414.061)

FINDINGS OF FACT
CONCLUSIONS OF LAW
AND ORDER

On October 26, 1987 the Minnesota Municipal Board received a resolution from the City of Rushford, which requested the detachment of certain property and the City of Rushford Village, which requested the annexation of the same territory pursuant to Minnesota Statutes 414.061.

After review of the resolutions, the Minnesota Municipal Board hereby makes and files the following Findings of Fact, Conclusions of Law, and Order.

FINDINGS OF FACT

1. That a resolution requesting detachment of certain property was received from the City of Rushford and a resolution requesting annexation of said property was received from the City of Rushford Village.

2. The resolutions contained all the information required by statute including a description of the territory proposed for detachment and annexation, which is as follows:

Beginning 340 feet west of the southeast corner of the Northeast Quarter of the Southwest Quarter of Section 11, Township 104 North, Range Eight (8) West; thence West 792 feet, thence North 550 feet, thence East 792 feet, thence South 550 feet to the point of beginning, containing ten (10) acres, more or less.

ALSO DESCRIBED AS

That part of the Northeast Quarter of the Southwest Quarter (NE1/4 of SW1/4) of Section 11, Township 104 North, Range 8 West of the Fifth Principal Meridian, Fillmore County, Minnesota, described as follows: Commencing at the Southeast corner of said Northeast Quarter of the Southwest Quarter (NE1/4 of SW1/4); thence West a distance of 340 feet to the point of beginning of the land to be described; thence West a distance of 792 feet; then North a distance of 550 feet; then East a distance of 792 feet; thence South a distance of 550 feet to the point of beginning, containing 10.0 acres, more or less.

3. The area proposed for detachment is situated within the City of Rushford and abuts the municipal boundary of the City of Rushford Village.

CONCLUSIONS OF LAW

1. The Minnesota Municipal Board duly acquired and now has jurisdiction of the within proceeding.

2. An order should be issued by the Minnesota Municipal Board concurrently detaching and annexing the area described herein.

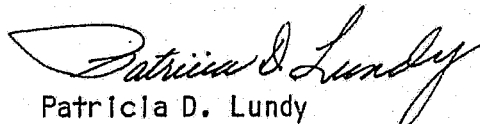
ORDER

1. IT IS HEREBY ORDERED: That the property described in Findings of Fact 2 be, and the same hereby is, detached from the City of Rushford and annexed to the City of Rushford Village, the same as if it had originally been made a part thereof.

2. IT IS FURTHER ORDERED: That the effective date of this order is November 13, 1987.

Dated this 16th day of November, 1987.

MINNESOTA MUNICIPAL BOARD
165 Metro Square Building
St. Paul, Minnesota 55101


Patricia D. Lundy
Assistant Director

STATE OF MINNESOTA
DEPARTMENT OF STATE
FILED

NOV 20 1987

Joan Anderson Howe
Secretary of State

#37795