

An Equal Opportunity Employer

Phone: (612) 296-2428



STATE OF MINNESOTA
MUNICIPAL BOARD

Suite 165 Metro Square
7th & Robert Streets
St. Paul, Minnesota 55101

November 13, 1987

Gary D. Plotz
City Administrator
37 Washington Avenue, West
Hutchinson, Minnesota 55350

Docket Number A-4423

Ordinance Number 763

City of Hutchinson

Dear Mr. Plotz:

The Minnesota Municipal Board has now processed and approved the above ordinance in accordance with Minnesota Statutes, Chapter 414, and the Rules of Procedure.

According to law, this annexation ordinance must be filed with the Township Clerk, County Auditor, Secretary of State, and the Municipal Board. (Since the ordinance has already been filed with the Municipal Board, no additional copies are required.) We also recommend that you file the ordinance with the County Recorder.

The annexation is final upon the date the ordinance is approved by the Board, which is the date of this letter.

Sincerely,

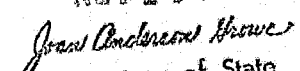
MUNICIPAL BOARD


Patricia D. Lundy
Assistant Director

PDL:sg

cc: McLeod County Auditor
Hutchinson Township Clerk
Marilyn Swanson, Administrative Secretary
Secretary of State

137781
STATE OF MINNESOTA
DEPARTMENT OF STATE
FILED
NOV 18 1987


Secretary of State

Hutchinson



(612) 587-5151

CITY OF HUTCHINSON

37 WASHINGTON AVENUE WEST
HUTCHINSON, MINN. 55350

October 16, 1987

Ms. Patricia D. Lundy
Asst. Executive Director
MN Municipal Board
Suite 165 Metro Square
7th and Robert Streets
St. Paul, MN 55101

RE: MMB Docket No. A-4423 Hutchinson
Hutchinson Technology Inc.

Dear Ms.. Lundy:

Enclosed is an adopted copy of Ordinance No. 763 which was given its second reading on October 13, 1987.

We shall await a letter of approval from the Municipal Board.

Sincerely,

CITY OF HUTCHINSON

Marilyn Swanson
Administrative Secretary

Encl.

cc: ✓ Secretary of State
McLeod County Auditor
County Recorder
Hutch. Township Clerk & Chm.
Hutchinson Technology Inc.

October 19, 1987


State of Minnesota)
County of McLeod)
City of Hutchinson)

I, the undersigned, being the duly qualified and acting
City Clerk of the City of Hutchinson, Minnesota, do hereby
certify that I have carefully compared the attached copy of

ORDINANCE NO. 763

with the original on file in the Office of the City Clerk, and
the same is a full true and complete copy thereof.

WITNESS my hand officially as such City Clerk and the
Corporate Seal of the City this 19th day of October,
1987.



Gary D. Plotz
City Clerk

S E A L

PUBLISHED IN THE HUTCHINSON LEADER
TUESDAY, OCTOBER 20, 1987

PUBLICATION NO. 3751

ORDINANCE NO. 763

AN ORDINANCE EXTENDING THE CORPORATE LIMITS
OF THE CITY OF HUTCHINSON TO INCLUDE CERTAIN
UNINCORPORATED TERRITORY BORDERED BY LAND WITHIN
THE CITY LIMITS AND ABUTTING THEREON

WHEREAS, certain territory described below is not presently included within the corporate limits of any incorporated city or burrough; and

WHEREAS, sixty (60) percent or more of the perimeter of this territory is bordered by lands already included within the corporate limits of the city and is deemed to be urban or suburban in character; and

WHEREAS, the above-described land is unplatted, does not exceed 200 acres in area, and 100% of the owners of said land have petitioned the City Council of the City of Hutchinson for annexation;

THEREFORE, the City Council of Hutchinson does ordain:

Section 1. Territory Annexed. The corporate limits of the City of Hutchinson, Minnesota are hereby extended to include the unplatted territory described as follows, sixty (60) percent or more of the perimeter of which territory is bordered by territory already included within the city limits:

Lots 3 and 4 of Auditor's Plat of the West Half of Section 32, Township 117, Range 29, McLeod County, Minnesota, Except that part of said Lot 4 described as beginning at Northwest corner of said Lot 4, thence easterly, along the North line of said Lot 4, a distance of 130.00 feet; thence southerly, deflecting to the right 90 degrees, a distance of 638.00; thence westerly, deflecting to the right 90 degrees, a distance of 622.59 feet to the west line of said Lot 4; thence northeasterly, along said west line, to the point of beginning. Containing 63 acres.

and


That part of Lot 4 of the "Auditor's Plat of the West Half of Section 32, Township 117 North, Range 29 West," described as follows, to-wit: Beginning at the Northwest Corner of said Lot 4; thence Easterly along the North line of said Lot 4, a distance of 130.0 feet; thence deflect to the right 90 degrees 00 feet, for a distance of 638.0 feet; thence deflect to the right 90 degrees 00 feet, for a distance of 622.66 feet to a point in the West line of said Lot 4; thence Northeasterly along said West line, a distance of 810.7 feet more or less, to the point of beginning. Containing 5.0 acres more or less.

Section 2. Filing. The City Clerk is directed to file certified copies of this ordinance with the Secretary of State, the County Auditor and County Recorder of McLeod County, the Town Clerk of the effective township and the Minnesota Municipal Board.

ORDINANCE NO. 763


Section 3. Effective Date of Annexation. This ordinance takes effect upon passage and publication and the filing of certified copies as directed in Section 2 and approval by the Minnesota Municipal Board.

Adopted by the City Council this 13th day of October, 1987.



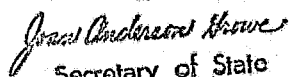
Paul L. Ackland
Mayor

ATTEST:



Gary D. Rlotz
City Clerk

STATE OF MINNESOTA
DEPARTMENT OF STATE
FILED
NOV 18 1987


Secretary of State

437781