



STATE OF MINNESOTA
MUNICIPAL BOARD

Suite 165 Metro Square
7th & Robert Streets
St. Paul, Minnesota 55101

November 13, 1987

James Street
Bagley City Clerk
Bagley City Hall
Bagley, Minnesota 56621

Docket Number A-4347

Ordinance Number 122

City of Bagley

Dear Mr. Street:


The Minnesota Municipal Board has now processed and approved the above ordinance in accordance with Minnesota Statutes, Chapter 414, and the Rules of Procedure.

According to law, this annexation ordinance must be filed with the Township Clerk, County Auditor, Secretary of State, and the Municipal Board. (Since the ordinance has already been filed with the Municipal Board, no additional copies are required.) We also recommend that you file the ordinance with the County Recorder.

The annexation is final upon the date the ordinance is approved by the Board, which is the date of this letter.

Sincerely,

MUNICIPAL BOARD

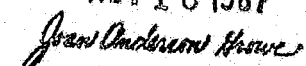

Patricia D. Lundy
Assistant Director

PDL:sg

cc: Clearwater County Auditor
Copley Township Clerk
E. H. Rasmussen, Attorney at Law
Secretary of State

STATE OF MINNESOTA
DEPARTMENT OF STATE
FILED

NOV 18 1987


Secretary of State

37777

Bagley

RASMUSSEN LAW OFFICE

BOX Q
BAGLEY, MINNESOTA 56621
(218) 694-6565

EDWARD H. RASMUSSEN
SUSAN KAY RASMUSSEN
ATTORNEYS

October 8, 1987


Office of the Secretary of State
Room 180, State Office Building
St. Paul, Minnesota 55155

RE: Annexation to the City of Bagley

Dear Sir:

As provided by Minnesota Statutes 414.033, Subd. 7, I enclose
for filing, a certified copy of the Annexation Ordinance of
the City of Bagley (Ordinance No. 122).

Very truly yours,


E. H. Rasmussen

EHR/cl


Enclosure

FOSSTON, MINNESOTA OFFICE
COLUMBIA RD. AND HWY 2 E.
(218) 435-6772

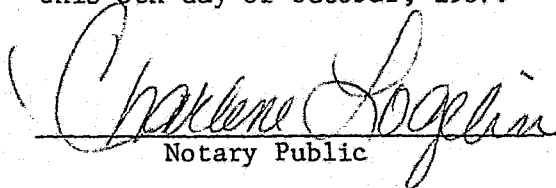
CERTIFICATE

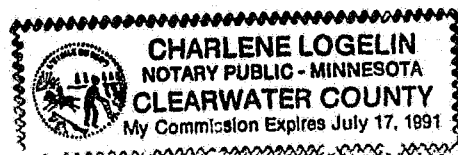
I, James W. Street, City Clerk/Treasurer of the City of Bagley, Minnesota, do hereby certify that the attached Ordinance No. 122 is a true and correct copy of the original on file in my office.

Dated this 8th day of October, 1987.


City Clerk/Treasurer

Subscribed and sworn to before me
this 8th day of October, 1987.


Notary Public



ORDINANCE NO. 122

AN ORDINANCE AMENDING ORDINANCE NO. 118 AND EXTENDING THE CORPORATE LIMITS OF THE CITY OF BAGLEY TO INCLUDE CERTAIN UNPLATTED LAND NOT EXCEEDING 200 ACRES IN AREA ABUTTING UPON THE CITY LIMITS.

WHEREAS, A petition requesting annexation of the territory hereinafter described was presented to the City Council on the 14th day of October, 1986; and

WHEREAS, The quantity of land embraced within the area to be annexed is less than 200 acres, no part of which is included within the limits of an incorporated city; and

WHEREAS, The petition was signed by all the land owners of the property; and

WHEREAS, No objections to the annexation have been received from the County Board and the Town Board of Copley has consented in writing to said annexation; and

WHEREAS, The land described in the petition abuts upon the city limits;

NOW THEREFORE, The City Council of Bagley, Minnesota, ordains:

Section 1. The City Council hereby determines (1) that the annexation will be in the best interests of the City and of the territory affected; (2) that the land described herein abuts on the city limits and is suburban in character; and (3) that said land is not now included within the limits of any city, village, or borough.

Section 2. Territory Annexed. The corporate limits of the City are hereby extended to include the platted land and unplatted land described as follows and the same is hereby annexed to and included within the city as effectually as if it had originally been a part hereof:

Lots Four (4), Five (5) and Six (6), Block One (1), Lake View, according to the plat thereof on file and of record in the office of the County Recorder in and for said County, together with all draperies and hangers and rods in the building located on said premises and TV antennae.

Also that part of Block Two (2), Lake View, according to the plat thereof on file and of record in the office of the County Recorder in and for said County, described as follows, to-wit:

Located in the South Half of the Southwest Quarter (S½SW¼), Section Twenty (20), Township One Hundred Forty-seven (147) North, Range Thirty-seven (37) West of the Fifth P.M.;

Commencing at the SW corner of Lot Twenty-one (21) of Lake View;

Thence Twenty Feet (20.0') West on lot line between Lots Twenty (20) and Twenty-one (21) produced to West alley line of Lots Fifteen to Twenty-six (15-26) as point of beginning;

Thence West Fifty Feet (50.0') on said line produced;

Thence angle left 64°20' a distance of 116.5 feet to the East alley line of Lots One to Fourteen (1-14);

Thence angle left 67°15' along said alley line a distance of 152.0 feet;


Thence angle left 138°25' along the West alley line of Lots Fifteen to Twenty-six (15-26) a distance of 218.6 feet to point of beginning.

Also, all that tract or parcel originally platted as an alley lying and being between Lots Four (4), Five (5) and Six (6), Block One (1) and that part of Block Two (2), hereinbefore described.

Section 3. Filing. The City Clerk is hereby directed to file certified copies of this Ordinance with the Minnesota Municipal Board, Copley Township, the Clearwater County Auditor, and the Secretary of State.

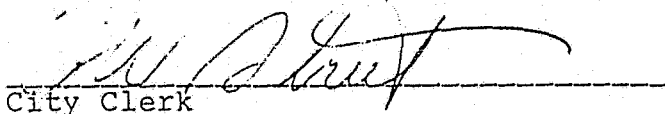
Section 4. Effective Date. This ordinance takes effect upon its passage and publication, the filing of the certified copies as directed in Section 3, and approval by the Minnesota Municipal Board.

Adopted by the Council this 11th day of August, 1987.


Mayor

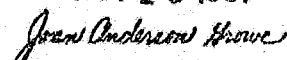
(SEAL)

Attest:


City Clerk

Published in the Farmers Independent this 21 day of August, 1987.

STATE OF MINNESOTA
DEPARTMENT OF STATE
FILED
NOV 18 1987


Secretary of State

437777