



STATE OF MINNESOTA
MUNICIPAL BOARD

Suite 165 Metro Square
7th & Robert Streets
St. Paul, Minnesota 55101


October 12, 1987

Secretary of State
c/o Donna Scott
State Office Building
St. Paul, Minnesota 55155

Re: Municipal Board Docket Number: OA-165-2 Buffalo

The subject order of the Minnesota Municipal Board makes no changes in the population of the City of Buffalo.

Official date of the Order is October 9, 1987.


Patricia D. Lundy
Assistant Director

PDL:sg

cc: Wallace O. Dahl, Director
L.G.A. & A. Division
Department of Revenue
2nd Floor Centennial Building

R. Thomas Gillaspay, Ph.D.
State Demographer
200 Capitol Square Building

STATE OF MINNESOTA
DEPARTMENT OF STATE
FILED
OCT 23 1987
James Anderson Moore
Secretary of State

#37683

OA-165-2 Buffalo

BEFORE THE MUNICIPAL BOARD

OF THE STATE OF MINNESOTA

Shirley J. Mihelich	Chair
John W. Carey	Vice Chair
Kenneth F. Sette	Commissioner

IN THE MATTER OF THE ORDERLY ANNEXATION)
AGREEMENT BETWEEN THE CITY OF BUFFALO)
AND THE TOWN OF CHATHAM PURSUANT TO)
MINNESOTA STATUTES 414)

ORDER

WHEREAS, a joint resolution for orderly annexation was adopted by the City of Buffalo and the Town of Chatham and duly accepted by the Minnesota Municipal Board; and

WHEREAS, resolution/minutes were received from the City of Buffalo indicating their desire that certain property be annexed to the City of Buffalo pursuant to M.S. 414.0325, Subdivision 1; and

WHEREAS, M.S. 414.0325 states that the Minnesota Municipal Board may review and comment, but shall within 30 days order the annexation of land pursuant to said subdivision; and

WHEREAS, on October 9, 1987, the Minnesota Municipal Board has reviewed and approved the resolution for orderly annexation;

IT IS HEREBY ORDERED: That the following described property located in Chatham Township, Wright County, Minnesota, is hereby annexed to the City of Buffalo, Minnesota, the same as if it had originally been made a part thereof:

Lot 9, Block 2, Davis 2nd Addition.

A tr in SE SE desc in 241-704 Section 24, Township 120, Range 26.

A tr in SE SE desc in 196-111 Section 24, Township 120, Range 26.

Lot 8, Block 3, Davis 3rd Addition.

A tr Inn Gov Lot 1 com at NE cor of Gov Lot 1 th S on E Sec line of Gov Lot 1 549 ft; th W on line par to N Sec line 233 ft to POB; th N 150 ft; th W 100 ft; th S 150 ft; th E 100 ft to POB, Section 25, Township 120, Range 26.

Lot 9, Block 1, Davis 2nd Addition.

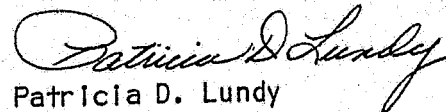
Lot 8, Block 1, Davis 3rd Addition.

Lot 8, Block 1, Davis 2nd Addition.

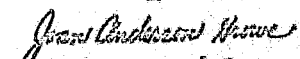
IT IS FURTHER ORDERED: That the effective date of this order is October 9, 1987.

Dated this 12th day of October, 1987.

MINNESOTA MUNICIPAL BOARD
165 Metro Square Building
St. Paul, Minnesota 55101


Patricia D. Lundy
Assistant Director

STATE OF MINNESOTA
DEPARTMENT OF STATE
FILED
OCT 23 1987


Secretary of State

✓ 3 7683