



STATE OF MINNESOTA
MUNICIPAL BOARD

Suite 165 Metro Square
7th & Robert Streets
St. Paul, Minnesota 55101

September 3, 1987

Gary D. Plotz
City Administrator
37 Washington Avenue, West
Hutchinson, Minnesota 55350

Docket Number A-4385

Ordinance Number 760

City of Hutchinson

Dear Mr. Plotz:

The Minnesota Municipal Board has now processed and approved the above ordinance in accordance with Minnesota Statutes, Chapter 414, and the Rules of Procedure.

According to law, this annexation ordinance must be filed with the Township Clerk, County Auditor, Secretary of State, and the Municipal Board. (Since the ordinance has already been filed with the Municipal Board, no additional copies are required.) We also recommend that you file the ordinance with the County Recorder.

The annexation is final upon the date the ordinance is approved by the Board, which is the date of this letter.

Sincerely,

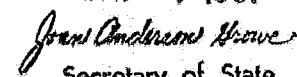
MUNICIPAL BOARD


Patricia D. Lundy
Assistant Director


PDL:sg

cc: McLeod County Auditor
Lynn Township Clerk
Marilyn Swanson, Admin. Secretary
Secretary of State

37583
O.D.
STATE OF MINNESOTA
DEPARTMENT OF STATE
FILED
SEP -9 1987


Secretary of State

Hutchinson



August 31, 1987

Ms. Patricia D. Lundy
Asst. Executive Director
MN Municipal Board
Suite 165 Metro Square
7th and Robert Streets
St. Paul, MN 55101

RE: MMB Docket No. A-4385 Hutchinson
Frank J. Fay Petition for Annexation

Dear Ms. Lundy:

Enclosed is an adopted copy of Ordinance No. 760 which was given its second reading on August 25, 1987.

We shall await a letter of approval from the Municipal Board.

Sincerely,

CITY OF HUTCHINSON



Marilyn Swanson
Administrative Secretary

Encl.

cc: ✓ Secretary of State
McLeod County Auditor
County Recorder
Lynn Township Clerk & Chm.
Frank J. Fay

August 31, 1987

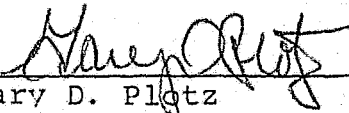
State of Minnesota)
County of McLeod)
City of Hutchinson)

I, the undersigned, being the duly qualified and acting
City Clerk of the City of Hutchinson, Minnesota, do hereby
certify that I have carefully compared the attached copy of

ORDINANCE NO. 760

with the original on file in the Office of the City Clerk, and
the same is a full true and complete copy thereof.

WITNESS my hand officially as such City Clerk and the
Corporate Seal of the City this 31st day of August,
1987.



Gary D. Plotz
City Clerk

S E A L

PUBLISHED IN THE HUTCHINSON LEADER
TUESDAY, SEPTEMBER 1, 1987

PUBLICATION NO. 3726

ORDINANCE NO. 760

AN ORDINANCE EXTENDING THE CORPORATE LIMITS
OF THE CITY OF HUTCHINSON TO INCLUDE CERTAIN
UNINCORPORATED TERRITORY BORDERED BY LAND WITHIN
THE CITY LIMITS AND ABUTTING THEREON

WHEREAS, certain territory described below is not presently included within the corporate limits of any incorporated city or burrough; and

WHEREAS, sixty (60) percent or more of the perimeter of this territory is bordered by lands already included within the corporate limits of the city and is deemed to be urban or suburban in character; and

WHEREAS, the above-described land is unplatted, does not exceed 200 acres in area, and 100% of the owners of said land have petitioned the City Council of the City of Hutchinson for annexation;

THEREFORE, the City Council of Hutchinson does ordain:

Section 1. Territory Annexed. The corporate limits of the City of Hutchinson, Minnesota are hereby extended to include the unplatted territory described as follows, sixty (60) percent or more of the perimeter of which territory is bordered by territory already included within the city limits:

The West Half of the Southeast Quarter of the Southeast Quarter (W 1/2, SE 1/4, SE 1/4) of Section Two (2), Township One Hundred Sixteen (116), Range Thirty (30), and the West Half of the East Half (W 1/2, E 1/2) of the Southeast quarter of the Southeast Quarter (SE 1/4, SE 1/4) of Section Two (2), Township One Hundred Sixteen (116), Range Thirty (30), excepting therefrom the following described real property: The North 700.00 feet of the West 373.37 feet of the Southeast Quarter of the Southeast Quarter (SE 1/4, SE 1/4) of Section Two (2), Township 116 North, Range 30 West.

and

The East Half of the East Half (E 1/2, E 1/2) of the Southeast Quarter of the Southeast Quarter (SE 1/4, SE 1/4) of Section Two (2) in Township One Hundred Sixteen (116) North of Range Thirty (30) West.


Containing 34 acres.

Section 2. Filing. The City Clerk is directed to file certified copies of this ordinance with the Secretary of State, the County Auditor and County Recorder of McLeod County, the Town Clerk of the effective township and the Minnesota Municipal Board.


ORDINANCE NO. 760

Section 3. Effective Date of Annexation. This ordinance takes effect upon passage and publication and the filing of certified copies as directed in Section 2 and approval by the Minnesota Municipal Board.

Adopted by the City Council this 25th day of August, 1987.


Paul L. Ackland
Mayor

ATTEST:


Gary D. Plotz
City Clerk

STATE OF MINNESOTA
DEPARTMENT OF STATE
FILED
SEP - 9 1987
Jean Anderson Howe
Secretary of State

137583

O.D.