



STATE OF MINNESOTA
MUNICIPAL BOARD

Suite 165 Metro Square
7th & Robert Streets
St. Paul, Minnesota 55101


June 8, 1987

Secretary of State
c/o Donna Scott
State Office Building
St. Paul, Minnesota 55155

Re: Municipal Board Docket Number: OA-166-1 Silver Bay

The subject order of the Minnesota Municipal Board makes no changes in the population of the City of Silver Bay.

Official date of the Order is June 8, 1987.

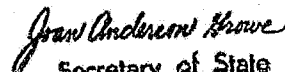

Patricia D. Lundy
Assistant Director

PDL:sg

cc: Wallace O. Dahl, Director
L.G.A. & A. Division
Department of Revenue
2nd Floor Centennial Building

R. Thomas Gillaspy, Ph.D.
State Demographer
200 Capitol Square Building

STATE OF MINNESOTA
DEPARTMENT OF STATE
FILED
JUN 17 1987


Secretary of State

437357

OA-166-1 Silver Bay

BEFORE THE MUNICIPAL BOARD

OF THE STATE OF MINNESOTA

Kenneth F. Sette	Chair
Shirley J. Mihelich	Vice Chair
John W. Carey	Commissioner

IN THE MATTER OF THE ORDERLY ANNEXATION)
AGREEMENT BETWEEN THE CITY OF SILVER BAY)
AND THE TOWN OF BEAVER BAY PURSUANT TO)
MINNESOTA STATUTES 414)

ORDER

WHEREAS, a joint resolution for orderly annexation was adopted by the City of Silver Bay and the Town of Beaver Bay and duly accepted by the Minnesota Municipal Board; and

WHEREAS, said joint resolution requested that certain property be immediately annexed to the City of Silver Bay pursuant to M.S. 414.0325, Subdivision 1; and

WHEREAS, M.S. 414.0325 requires that the Minnesota Municipal Board review and comment, but within 30 days approve the annexation of land pursuant to said subdivision; and

WHEREAS, on June 8, 1987, the Minnesota Municipal Board has reviewed and accepted the resolution for orderly annexation;

IT IS HEREBY ORDERED: That the following described property is hereby annexed to the City of Silver Bay, Minnesota, the same as if it had originally been made a part thereof:

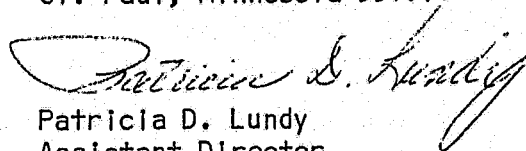
The South Half of the Northwest Quarter (S 1/2 of NW 1/4) and the North Half of the Southwest Quarter (N 1/2 of SW 1/4) of Section One (1), Township Fifty-five (55) North, Range Eight (8); the Northeast Quarter (NE 1/4), the North Half of the Southeast Quarter (N 1/2 of SE 1/4), the Southwest Quarter of Southeast Quarter (SW 1/4 of SE

1/4), those parts of the Northwest Quarter (NW 1/4) and the Southwest Quarter (SW 1/4) lying easterly of Lake County Road #4, and northerly of the Reserve Mining Railroad right-of-way as now laid out and existing, in Section Two (2), Township Fifty-five (55), Range Eight (8), Lake County, Minnesota.

IT IS FURTHER ORDERED: That the effective date of this order is June 8, 1987.

Dated this 8th day of June, 1987.

MINNESOTA MUNICIPAL BOARD
165 Metro Square Building
St. Paul, Minnesota 55101


Patricia D. Lundy
Assistant Director

STATE OF MINNESOTA
DEPARTMENT OF STATE
FILED
JUN 17 1987
Joan Anderson Howe
Secretary of State

137357