



STATE OF MINNESOTA  
MUNICIPAL BOARD

Suite 165 Metro Square  
7th & Robert Streets  
St. Paul, Minnesota 55101

August 14, 1986

Al Jorgensen  
City Clerk-Administrator  
Tyler City Hall  
Tyler, Minnesota 56178

Docket Number A-4278

Ordinance Number 77

City of Tyler

Dear Mr. Jorgensen:

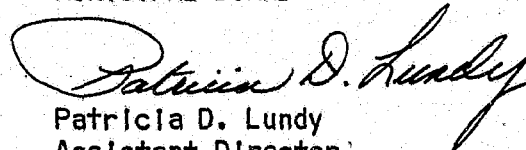
The Minnesota Municipal Board has now processed and approved the above ordinance in accordance with Minnesota Statutes, Chapter 414, and the Rules of Procedure.

According to law, this annexation ordinance must be filed with the Township Clerk, County Auditor, Secretary of State, and the Municipal Board. (Since the ordinance has already been filed with the Municipal Board, no additional copies are required.) We also recommend that you file the ordinance with the County Recorder.

The annexation is final upon the date the ordinance is approved by the Board, which is the date of this letter.

Sincerely,

MUNICIPAL BOARD

  
Patricia D. Lundy  
Assistant Director

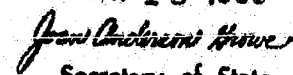
PDL:sg

cc: Lincoln County Auditor  
Hope Township Clerk  
Secretary of State

STATE OF MINNESOTA  
DEPARTMENT OF STATE

FILED

SEP 10 1986

  
Secretary of State

36961

## ORDINANCE NO. 77

The City Council of the City of Tyler does ordain that:

WHEREAS, It is in the best interests of the City of Tyler and in the best interests of the territory described in the Petition for Annexation submitted to said City that the territory be annexed and,

WHEREAS, no objections to this annexation have been received by the City of Tyler,

THEREFORE, The City Council of the City of Tyler ordains that the following described real estate, including the abutting streets, highways and rights of way are annexed and incorporated into the City of Tyler, Minnesota:

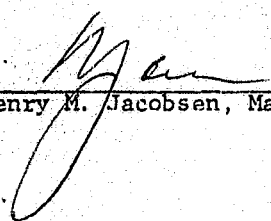
That part of the Northeast Quarter of Section 9, Township 109 North, Range 44 West of the Fifth Principal Meridian in Lincoln County, Minnesota described as follows:

Commencing at the Northeast corner of said northeast quarter; thence west assumed bearing, along the north line of said northeast quarter, a distance of 2135.65 feet to the point of beginning of the tract to be described; thence south  $01^{\circ} 13' 39''$  east, along a line parallel with the east line of said section, a distance of 658.52 feet; thence west, along a line parallel with the north line of said northeast quarter, a distance of 503.40 feet, to the west line of said northeast quarter; thence north  $00^{\circ} 30' 17''$  west along the west line of said northeast quarter, a distance of 698.39 feet, to the northwest quarter, a distance of 698.39 feet, to the northwest corner of said northeast quarter; thence east, along the north line of said northeast quarter a distance of 494.59 feet, to the point of beginning. Said tract contains 8.00 acres. Subject to easements and reservations of record.

All of the above described property being in the County of Lincoln, State of Minnesota.


This Ordinance 77 shall become effective upon publication.

Dated: July 14, 1986

  
Henry M. Jacobsen, Mayor

Attest:

  
Al Jorgensen, City Clerk/Administrator

STATE OF MINNESOTA  
DEPARTMENT OF STATE  
FILED  
SEP 10 1986  
  
Secretary of State

36901