



**STATE OF MINNESOTA
MUNICIPAL BOARD**

Suite 165 Metro Square
7th & Robert Streets
St. Paul, Minnesota 55101

January 17, 1985

Mr. Harold Spletter
City Clerk-Treasurer
20 - 1st Avenue, Southwest
New London, Minnesota 56273

Docket Number A-4142

Ordinance Number 84-6

City of New London

Dear Mr. Spletter:


The Minnesota Municipal Board has now processed and approved the above ordinance in accordance with Minnesota Statutes, Chapter 414, and the Rules of Procedure.

According to law, this annexation ordinance must be filed with the Township Clerk, County Auditor, Secretary of State, and the Municipal Board. (Since the ordinance has already been filed with the Municipal Board, no additional copies are required.) We also recommend that you file the ordinance with the County Recorder.

The annexation is final upon the date the ordinance is approved by the Board, which is the date of this letter.

Sincerely,

MUNICIPAL BOARD


Patricia D. Lundy
Assistant Director


PDL:sg

cc: Kandiyohi County Auditor
New London Township Clerk
Timothy S. Johnson, Attorney at Law
Secretary of State

STATE OF MINNESOTA
DEPARTMENT OF STATE

FILED

JAN 24 1985


Secretary of State

35799

New London

Bernard & Johnson

520 West Litchfield Ave, Willmar, Minnesota 56201

Law Offices

Willmar	612-235-2522
Atwater	612-974-8134
New London	612-354-2285
Raymond	612-967-4241

W.N. Bernard
Timothy S. Johnson
Jay W. Liedman

December 12, 1984

Municipal Board
State of Minnesota
Suite 165 Metro Square
7th & Robert St.
St. Paul, MN 55101

Kandiyohi County Auditor
Kandiyohi County Courthouse
Willmar, MN 56201

Clerk
New London Township
New London, MN 56273

Secretary of State
State of Minnesota
State Office Building
St. Paul, MN 55101

RE: A-4142 - New London Annexation
(Nygaard, Gravley, and Gravley Petitions)
A-4141 - New London Annexation
(Oak Hill Cemetery Association)

Ladies & Gentlemen:

Enclosed herewith for filing in your respective offices, please find true and correct copies of New London City Ordinance numbers 84-6 and 84-7 relative to the above referenced annexations.

Very truly yours,


Timothy S. Johnson

TSJ/vm

Enclosures

ORDINANCE NO. 84-6

AN ORDINANCE ANNEXING CERTAIN UNPLATTED LANDS AND
EXTENDING THE CORPORATE LIMITS OF THE CITY OF NEW LONDON

THE CITY COUNCIL OF THE CITY OF NEW LONDON DOES ORDAIN AS FOLLOWS:

SECTION 1. Origination and Procedure. The owners of certain unincorporated and unplatted land contiguous to the City of New London petitioned for annexation pursuant to Section 414.033, Subd. 5 of Minnesota Statutes, which permits a property owner of unplatted land not exceeding 200 acres to petition the governing body of a municipality to have said land included within said municipality. Such petition was filed with the City Council of New London on the 23rd day of May, 1984, and thereafter copies of said petition were filed with the Minnesota Municipal Commission, the New London Town Board and Kandiyohi County Board of Commissioners. That the area proposed to be annexed does not exceed 10 acres, and all property owners of the lands to be annexed joined in the petition; mailed notice of the hearing before the City Council was not required; thereafter the City Council met on the 21st day of November, 1984, at which time it was determined there were no written objections to the annexation from any source, and thereafter resolution of the City Council was passed to accept the annexed land as a part of the municipality of New London and to adjust the corporate boundary accordingly. This annexation proceeding shall be deemed final upon the filing of a copy of this Ordinance with the Minnesota Municipal Commission, the Kandiyohi County Auditor, the Secretary of State for the State of Minnesota, and the New London Town Board.

SECTION 2. Description. Lands subject to this annexation are in the Township of New London, County of Kandiyohi, State of Minnesota, described as follows, to-wit:


- A. Part of the Northwest Quarter of the Southeast Quarter (NW $\frac{1}{4}$ of SE $\frac{1}{4}$) of Section Ten (10), Township One Hundred Twenty One (121), Range Thirty-Four (34) described as follows: Beginning at a point which is One Hundred Sixty-Five (165) feet East of the center of Section Ten (10), thence South One Hundred Sixty-Seven (167) feet to the starting point, thence East One Hundred Ninety-Eight (198) feet, thence South One Hundred and Five Tenths (100.5) feet, thence West One Hundred Ninety-Eight (198) feet, thence North One Hundred and Five Tenths (100.5) feet to the point of beginning.
- B. Part of the Northwest Quarter of the Southeast Quarter (NW $\frac{1}{4}$ of SE $\frac{1}{4}$) of Section Ten (10), Township One Hundred Twenty One (121), Range Thirty-Four (34) described as follows: The South Ninety Two (92) feet of the West Ten (10) rods of the North Twenty-Four (24) rods.

- C. Part of the Northwest Quarter of the Southeast Quarter (NW $\frac{1}{4}$ of SE $\frac{1}{4}$) of Section Ten (10), Township One Hundred Twenty One (121), Range Thirty Four (34) described as follows: Commencing at a point Ten (10) rods East of the Northeast corner of Lot One (1) in Block Twelve (12) of the Village of New London, thence East Twelve and One-Half (12 $\frac{1}{2}$) rods, thence South Sixteen (16) rods, thence West Twelve and one-Half (12 $\frac{1}{2}$) rods thence North Sixteen (16) rods to the point of beginning except a small tract 100 x 125.

SECTION 3. Annexation. The City Council hereby determines (1) that the annexation will be in the best interests of the City and the territory affected; (2) that the territory described herein abuts upon the City limits and is about to become urban or suburban in character; and (3) that none of said territory is included within the limits of any city or borough. Therefore, the area proposed for annexation is hereby annexed to, and included within the City limits as effectually as if it had originally been a part hereof.


SECTION 4. Effective Date. This Ordinance is deemed to be in full force and effect from and after its date of publication.

This Ordinance passed this 21st day of November, 1984.




John Mack, Mayor

ATTEST:



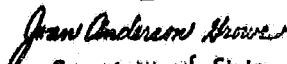
Bud Spletter, Clerk

This is a true and correct photocopy
of the original Ordinance found in
the municipality's records.



Bud Spletter, Clerk

STATE OF MINNESOTA
DEPARTMENT OF STATE
FILED
JAN 24 1985


Secretary of State

135799

#35799

