



**STATE OF MINNESOTA
MUNICIPAL BOARD**

Suite 165 Metro Square
7th & Robert Streets
St. Paul, Minnesota 55101

August 16, 1984

Secretary of State
c/o Donna Scott
State Office Building
St. Paul, Minnesota 55155

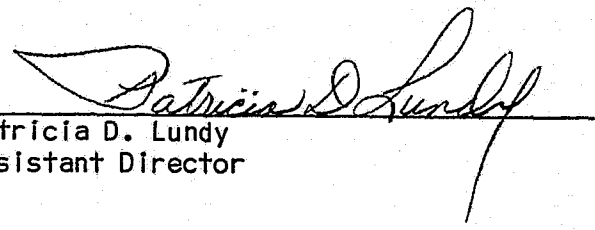
Re: Municipal Board Docket Number: D-199 Eagan/A-4123 Mendota Heights

The subject order of the Minnesota Municipal Board makes the following changes in the population of the named units of government:

The population of the City of Mendota Heights is increased by 0.

The population of the City of Eagan is decreased by 0.

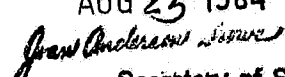
Official date of the Order is August 16, 1984.


Patricia D. Lundy
Assistant Director

PDL:sg

cc: Commissioner
Department of Revenue
c/o Wallace Dahl, Director
Tax Research Division
205 Centennial Building

R. Thomas Gillaspy, Ph.D.
State Demographer
101 Capitol Square Building

STATE OF MINNESOTA
DEPARTMENT OF STATE
FILED
AUG 23 1984

Secretary of State

#35408

D-199 Eagan
A-4123 Mendota Heights

BEFORE THE MUNICIPAL BOARD
OF THE STATE OF MINNESOTA

Robert J. Ferderer Chairman
Kenneth F. Sette Vice Chairman
Richard A. Sand Commissioner

STATE OF MINNESOTA
DEPARTMENT OF STATE
FILED
AUG 23 1984
John Anderson
Secretary of State

135408

IN THE MATTER OF THE DETACHMENT OF CERTAIN)
LAND FROM THE CITY OF EAGAN AND ANNEXATION)
TO THE CITY OF MENDOTA HEIGHTS PURSUANT TO)
MINNESOTA STATUTES 414.06)

FINDINGS OF FACT,
CONCLUSIONS OF LAW,
AND ORDER

On July 10, 1984, the Minnesota Municipal Board received a resolution from the City of Eagan, which requested the detachment of certain property and the City of Mendota Heights, which requested the annexation of the same territory pursuant to Minnesota Statutes 414.061.

After review of the resolutions, the Minnesota Municipal Board hereby makes and files the following Findings of Fact, Conclusions of Law, and Order.

FINDINGS OF FACT

1. That a resolution supporting detachment of certain properties was received from the City of Eagan and a resolution supporting annexation of said property was received from the City of Mendota Heights.

2. The resolutions contained all the information required by statute, including a description of the territory proposed for detachment and annexation, which is as follows:

That portion of the Northwest Quarter of the Northwest Quarter of Section 3, Township 27 North, Range 23 West of the fourth principal meridian, Dakota County, Minnesota, lying north of Highway 494,

and

All that part of the east one-half of the Northwest Quarter of Section 3,

Township 27, Range 23 lying north of the northerly right-of-way of Minnesota Trunk Highway No. 494,

and

All that part of the Northwest Quarter of the Northeast Quarter of Section 3, Township 27, Range 23, lying north of the northerly right-of-way line of Minnesota Trunk Highway No. 494.

3. The area proposed for detachment is situated within the City of Eagan and abuts the municipal boundary of the City of Mendota Heights.

CONCLUSIONS OF LAW

1. The Minnesota Municipal Board duly acquired and now has jurisdiction of the within proceeding.

2. An order should be issued by the Minnesota Municipal Board concurrently detaching and annexing the area described herein.


ORDER

1. IT IS HEREBY ORDERED: That the property described herein in Findings of Fact 2 be, and the same hereby is, detached from the City of Eagan and annexed to the City of Mendota Heights, the same as if it had originally been made a part thereof.

2. IT IS FURTHER ORDERED: That the effective date of this order is August 16, 1984.

Dated this 16th day of August, 1984.

MINNESOTA MUNICIPAL BOARD
165 Metro Square Building
St. Paul, Minnesota 55101


Patricia D. Lundy
Assistant Director

#35488