



**STATE OF MINNESOTA  
MUNICIPAL BOARD**

Suite 165 Metro Square  
7th & Robert Streets  
St. Paul, Minnesota 55101

November 18, 1983

Ms. Margaret Staples  
City Clerk-Treasurer  
City Hall  
2451 Broadway  
Slayton, Minnesota 56172

Re: Docket Number A-4029

Ordinance Number 205

City of Slayton

Dear City Clerk:

The Minnesota Municipal Board has now processed and approved the above ordinance in accordance with Minnesota Statutes, Chapter 414, and the Rules of Procedure.

According to law, this annexation ordinance must be filed with the Township Clerk, County Auditor, Secretary of State and the Municipal Board. (Since the ordinance has already been filed with the Municipal Board, no additional copies are required.) We also recommend that you file the ordinance with the County Recorder.

The annexation is final upon the date the ordinance is approved by the Board, which is the date of this letter.

Sincerely,

MUNICIPAL BOARD

*Patricia D. Lundy*  
Patricia D. Lundy  
Assistant Director

PDL:sg

cc:  Secretary of State  
County Auditor  
Township Clerk  
Attorney  
Municipality

STATE OF MINNESOTA  
DEPARTMENT OF STATE  
FILED  
DEC 2 1983  
*Joan Andrews Howe*  
Secretary of State

34890

STATE OF MINNESOTA

COUNTY OF MURRAY

CITY OF SLAYTON

ORDINANCE NO. 205

AN ORDINANCE EXTENDING THE CORPORATE LIMITS OF THE CITY OF SLAYTON, MURRAY COUNTY, MINNESOTA, TO INCLUDE CERTAIN UNINCORPORATED TERRITORY BORDERED BY LAND WITHIN THE CITY LIMITS AND ABUTTING THEREON.

WHEREAS, certain territory described below is not presently included within the corporate limits of any incorporated city, or borough; and

WHEREAS, this territory is forty (40) acres or less in area and sixty per cent (60%) or more of the perimeter of the territory is bordered by lands already included within the corporate limits of the City of Slayton; and

WHEREAS, this territory is deemed to be urban or suburban in character; and

WHEREAS, proper notice has been given by the City of Slayton of its intent to annex and no objections to the annexation have been received or filed; and

WHEREAS, the time period for the filing of objections has now expired;

THE CITY COUNCIL OF THE CITY OF SLAYTON, MINNESOTA, ORDAINS:

Section 1. Territory Annexed. The corporate limits of the City of Slayton, Minnesota, are hereby extended to include the unplatted territory described as follows, sixty per cent (60%) or more of the perimeter of which territory is bordered by territory already included within the City limits:

A tract of land in the Northwest Quarter (NW<sup>1</sup>/<sub>4</sub>) of Section 10, Township 106, Range 41, (Slayton Township), described as follows, to-wit: Beginning at a point on the West right of way line of Trunk Highway No. 59, 1153.05 feet South of the North line of said Northwest Quarter of Section 10, Township 106, Range 41; thence West at right angle a distance of 458.5 feet; thence South at right angle a distance of 190 feet; thence East at right angle a distance of 458.5 feet; thence North at right angle a distance of 190 feet to the point of beginning, consisting of 2 acres, be it more or less.

Section 2. Filing. The City Clerk is directed to file certified copies of this Ordinance with the Secretary of State, the Murray County Auditor and the Town Clerk of Slayton Township and the Minnesota Municipal Board.

34890

STATE OF MINNESOTA  
DEPARTMENT OF STATE


FILED  
DEC 2 1983

*John Anderson Shove*  
Secretary of State


Section 3. Effective Date of Annexation. This Ordinance takes effect upon passage and publication and the filing of certified copies as directed in Section 2 and approved by the Minnesota Municipal Board.

Passed by the City Council of the City of Slayton, Minnesota, this 7th day of November, 1983.


CITY OF SLAYTON

  
EDWARD SUEDBECK  
MAYOR

ATTEST:

  
MARGARET STAPLES  
CITY CLERK

I hereby certify that the above is a true and correct copy of Ordinance No. 205 duly passed, adopted and approved by the City Council on November 7th, 1983.

  
MARGARET STAPLES  
CITY CLERK

068731.