

An Equal Opportunity Employer

Phone: (612) 296-2428



**STATE OF MINNESOTA
MUNICIPAL BOARD**

Suite 165 Metro Square
7th & Robert Streets
St. Paul, Minnesota 55101

September 16, 1983

Ms. Carole A. Grimm
City Clerk
Room 100, City Hall
Rochester, Minnesota 55901

Re: Docket Number A-3991

Ordinance Number 2311

City of Rochester

Dear City Clerk:


The Minnesota Municipal Board has now processed and approved the above ordinance in accordance with Minnesota Statutes, Chapter 414, and the Rules of Procedure.

According to law, this annexation ordinance must be filed with the Township Clerk, County Auditor, Secretary of State and the Municipal Board. (Since the ordinance has already been filed with the Municipal Board, no additional copies are required.) We also recommend that you file the ordinance with the County Recorder.

The annexation is final upon the date the ordinance is approved by the Board, which is the date of this letter.

Sincerely,

MUNICIPAL BOARD


Patricia D. Lundy
Assistant Director

PDL:sg

cc: Secretary of State
County Auditor
Township Clerk
Attorney
Municipality

STATE OF MINNESOTA
DEPARTMENT OF STATE
FILED
OCT 3 1983
James Andrew Howe
Secretary of State
324806

STATE OF MINNESOTA)
COUNTY OF OLMSTED)

I, JUDY KAY SCHERR, DEPUTY CITY CLERK OF THE CITY OF ROCHESTER, MINNESOTA, DO HEREBY CERTIFY THAT I HAVE COMPARED THE ATTACHED COPY OF AN ORDINANCE WITH THE ORIGINAL ORDINANCE ON FILE IN MY OFFICE AND THAT THE FOREGOING IS A TRUE AND CORRECT COPY OF THE SAID ORDINANCE AND OF THE WHOLE THEREOF.

WITNESS MY HAND THIS 28TH DAY OF SEPTEMBER, 1983.

Judy Kay Scherr
Deputy City Clerk
City of Rochester, Minnesota

(Seal of the City of
Rochester, Minnesota)

ORDINANCE NO. 2311

AN ORDINANCE ANNEXING TO THE CITY OF ROCHESTER, MINNESOTA, CERTAIN LAND SITUATED IN SECTION 14, TOWNSHIP 106 NORTH, RANGE 14 WEST, OLMSTED COUNTY, MINNESOTA, AND ESTABLISHING THE ZONING THEREFORE.

THE COMMON COUNCIL OF THE CITY OF ROCHESTER DO ORDAIN:

Section 1. A petition has been filed with the Common Council of the City of Rochester, signed by the owner of the land described herein, requesting the Common Council to annex said land to the City of Rochester. The land described in said petition is located in Marion Township, Olmsted County, Minnesota, and is described as follows:

SE-NE
That part of the Southeast Quarter of the Northeast Quarter of Section 14, Township 106 North, Range 14 West, Olmsted County, Minnesota, described as follows:

Commencing at the intersection of the centerline of Old Trunk Highway 63 and the south line of the above tract for a place of beginning; thence northeasterly along said centerline 400 feet; thence west parallel with said south line 225.00 feet; thence southwesterly 400.00 feet to said south line; thence east 225.00 feet to the place of beginning.

Said petition has been filed with the Town Board of Rochester Township, with the County Board of the County of Olmsted, and with the Minnesota Municipal Commission. The Rochester Township Town Board has not notified the Consolidated Planning Department that it has any objection to the annexation of the above-described land.

Section 2. The quantity of land, excluding street right-of-way, included in said petition is approximately 2.07 acres.

Section 3. The Common Council of the City of Rochester does hereby determine that the land described in Section 1 abuts upon the present territorial limits of the City of Rochester, is so conditioned as to be properly subjected to municipal government, and the annexation of said land will be in the best interest of the City of Rochester and the land described.

Section 4. Therefore, the land described in Section 1 above is hereby annexed, added to and made a part of the City of Rochester, Minnesota, as effectually as if it had originally been a part thereof.

Section 5. Present and future owners of the area annexed by this ordinance are hereby notified that in addition to the usual assessments, it is the intention of the Common Council to assess against benefited property all or a portion of the cost of any storm sewer, water tower, and trunk line sanitary sewer construction, heretofore or hereafter undertaken to serve the area annexed.

Section 6. Ordinance No. 1659, known as the Zoning Ordinance of the City of Rochester, the land annexed to the City of Rochester as hereinabove described is zoned R-2, Low Density Residential District.

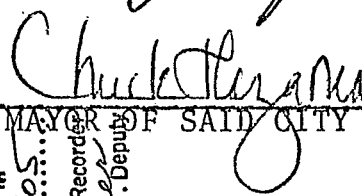
Section 7. This ordinance shall take effect and be in force from and after its official publication and from and after the filing of a certified copy hereof with the Minnesota Municipal Board, the Rochester Town Clerk, the County Auditor, and the Secretary of State.

Passed and adopted by the Common Council of the City of Rochester, Minnesota, this 6 day of July, 1983.


PRESIDENT OF SAID COMMON COUNCIL


ATTEST: 
CITY CLERK

Approved this 7 day of July, 1983.


MAYOR OF SAID CITY



458414



COUNTY RECORDER OFFICE } ss.
Olmsted County, Minn.
I hereby certify that the within instrument
was filed in this office for record on

AUG 23 1983

at 1:14 o'clock P
Book 4 of Misc. on page 305
LOIS FINSTUEN County Recorder
By Carole M. Jensen Deputy

City Clerk