

An Equal Opportunity Employer

Phone: 296-2428



STATE OF MINNESOTA  
MUNICIPAL BOARD

Suite 165 Metro Square  
7th & Robert Streets  
St. Paul, Minnesota 55101

OCT 17 1980

Mr. Gregory Isaackson  
City Clerk/Administrator/Treasurer  
City Hall  
Cottonwood, Minnesota 56229

Re: Docket Number A-3591

Ordinance Number 80-2

City of Cottonwood

Dear City Clerk:

The Minnesota Municipal Board has now processed and approved the above ordinance and filing fee in accordance with Minnesota Statutes, Chapter 414, and the Rules of Procedure.

According to law, this annexation ordinance must be filed with the Township Clerk, County Auditor, Secretary of State and the Municipal Board. (Since the ordinance has already been filed with the Municipal Board, no additional copies are required.)

The annexation is final upon the date the ordinance is approved by the Board, which is the date of this letter.

Sincerely,

MUNICIPAL BOARD

A handwritten signature in cursive script that reads "Patricia D. Lundy".

Patricia D. Lundy  
Assistant Executive Director

PDL:kj

cc: Secretary of State  
County Auditor  
Township  
Attorney  
Municipality

(REVISED 7/78)

STATE OF MINNESOTA  
DEPARTMENT OF STATE  
FILED  
OCT 21 1980

*Joan Anderson Browe*  
Secretary of State

#33070

O.D.

*Cottonwood*

ORDINANCE NO. 80-2

AN ORDINANCE EXTENDING THE CORPORATE LIMITS OF THE CITY OF COTTONWOOD TO INCLUDE CERTAIN UNINCORPORATED PLATTED LAND ABUTTING UPON THE CITY LIMITS

WHEREAS, a certain petition dated September 3, 1979, requesting annexation of the territory hereinafter described was duly presented to the City Council on the 4th day of September, 1979; and

WHEREAS, the petition was signed by all owners; and

WHEREAS, no objections to the annexation have been received from the town board; and

WHEREAS, the land described in the petition abuts upon the City limits at the northeastern boundry thereof;

The Council of the City of Cottonwood, Minnesota, ordains:

Section 1. The City Council hereby determines (1) that the territory described herein abuts upon the City limits and is about to become urban or suburban in character; and (2) that none of the territory is now included within the limits of any city.

Section 2. Territory Annexed. The corporate limits of the City are hereby extended to include the platted land described as follows and the same is hereby annexed to and included within the City as effectually as if it had originally been a part thereof:

Commencing at the southeast corner of said Government Lot 1; thence North 1 degree 04 minutes 06 seconds West, assumed bearing, along the east line of said Government Lot 1 a distance of 845.74 feet; thence West 158.48 feet to the westerly right-of-way line of State Highway No. 23 and the point of beginning of the land to be described; thence continuing West 639.54 feet; thence southwesterly 141.44 feet along a tangential curve concave to the southeast, having a radius of 354.35 feet and a central angle of 22 degrees 52 minutes 11 seconds; thence South 67 degrees 07 minutes 49 seconds West, tangent to said curve, 120 feet; thence westerly 174.68 feet along a tangential curve concave to the north, having a radius of 295.97 feet and a central angle of 33 degrees 49 minutes 00 seconds; thence North 79 degrees 03 minutes

11 seconds West, tangent to the last described curve, 660.00 feet; thence westerly 66.12 feet along a tangential curve concave to the south, having a radius of 346.09 feet and a central angle of 10 degrees 56 minutes 49 seconds; thence West, tangent to the last described curve, 325.00 feet; thence northwesterly 211.42 feet along a tangential curve concave to the northeast, having a radius of 270.90 feet and a central angle of 44 degrees 43 minutes 00 seconds; thence North 45 degrees 17 minutes 00 seconds West, tangent to the last described curve, 778.00 feet; thence northwesterly 262.93 feet along a tangential curve concave to the southwest, having a radius of 336.90 feet and a central angle of 44 degrees 43 minutes 00 seconds; thence West, tangent to the last described curve, 964.70 feet; thence South 345 feet, more or less, to the northerly shore line of Cottonwood Lake; thence easterly and southeasterly, along said shore line, to the intersection with the westerly line of EVERGREEN PARK ADDITION, according to the recorded plat thereof; thence North 13 degrees 00 minutes 00 seconds East, along said westerly line, 221 feet, more or less, to the northwest corner of said EVERGREEN PARK ADDITION, thence East, along the north line of said EVERGREEN PARK ADDITION, 696.24 feet to said westerly right-of-way line of State Highway No. 23; thence North 7 degrees 50 minutes East along said right-of-way line 316.62 feet to the point of beginning.

Section 3. Filing. The City Clerk is hereby directed to file certified copies of this Ordinance with the Minnesota Municipal Board, the Secretary of State, the Town Clerk, and the County Auditor.

Section 4. Effective Date. This Ordinance takes effect upon its passage and publication and the filing of the certified copies as directed in Section 3, and approval of the Ordinance by the Minnesota Municipal Board.

Adopted by the City Council this 2nd day of September, 1980.

Attest: [Signature]  
Clerk Administrator


[Signature]  
Mayor

SEAL

State of Minnesota )  
City of Cottonwood ) ss.  
County of Lyon )

I, Gregory J. Isaackson, do hereby certify that I am custodian of the minutes of all proceedings had and held by the City Council of said City, that I have compared the attached Ordinance with the original passed and adopted by the City Council of said City at a regular meeting thereof held on the 2nd day of September, 1980, at 7:00 P.M., that the attached constitutes a true and correct copy thereof, that the same has not been amended or rescinded and is in full force and effect.


IN WITNESS WHEREOF, I have hereunto placed my hand and signature this 4th day of September, 1980, and have hereunto affixed the seal of said City.

  
Gregory J. Isaackson  
Clerk-Administrator  
City of Cottonwood

S E A L

STATE OF MINNESOTA  
DEPARTMENT OF STATE  
FILED  
OCT 21 1980  
*for [unclear] [unclear]*  
Secretary of State

33070



**"Home of the  
Fishless Derby"**

Second Sunday In February

## CITY OF COTTONWOOD

COTTONWOOD, MINNESOTA 56229

MUNICIPAL BUILDING  
PHONE 423-6488

September 10, 1980

Minnesota Municipal Board  
7th and Jackson Streets  
165 Metro Square Building  
St. Paul, Minnesota 55101

Re: Annexation Petition (Docket Number A-3591)  
Northwood Addition  
City of Cottonwood

Dear Sirs:

Enclosed you will find a copy of the Ordinance annexing Northwood Addition into the City of Cottonwood.

This should complete all of the action necessary for this annexation.

If you should have any questions, feel free to contact me at (507) 423-6488.

Thank you.

Very truly yours,

Gregory J. Isaackson  
Clerk-Administrator  
City of Cottonwood

Enclosure.

cc: Lyon County Auditor, Marshall, Mn. 56258  
Lucas Township Board, Cottonwood, Mn. 56229  
Minnesota Secretary of State, St. Paul, Mn. 55101  
Bernard & Carol Belling, Cottonwood, Mn. 56229  
Terry & Linda Dieken, Cottonwood, Mn. 56229

September 10, 1980

NORTHWOOD ADDITION  
PLACES WHERE THE ANNEXATION ORDINANCE IS FILED

Minnesota Municipal Board  
7th and Jackson Streets  
165 Metro Square Building  
St. Paul, Minnesota 55101


Wes Hendrickson  
Lyon County Auditor  
607 West Main Street  
Marshall, Minnesota 56258

Lucas Township Board  
c/o Sherry Anderson  
Cottonwood, Minnesota 56229

Minnesota Secretary of State  
180 State Office Building  
St. Paul, Minnesota 55155

Bernard & Carol Belling  
Cottonwood, Minnesota 56229

Terry & Linda Dieken  
Cottonwood, Minnesota 56229

  
Gregory J. Isaackson  
Clerk-Administrator  
City of Cottonwood