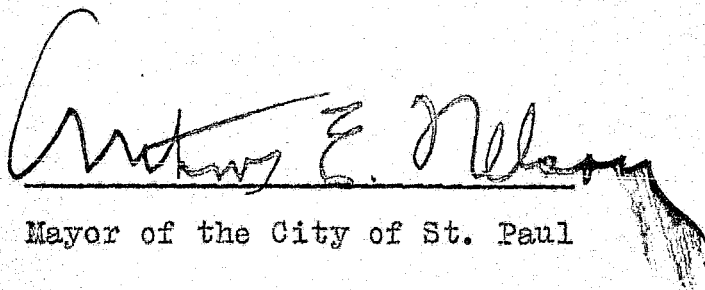


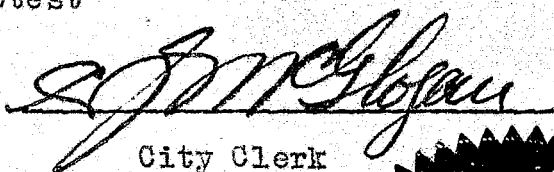
STATE OF MINNESOTA)
COUNTY OF RAMSEY) SS
CITY OF ST. PAUL)

KNOW ALL MEN THAT THESE PRESENTS CERTIFY, that the foregoing draft of Proposed amendment to Section 423 of the Charter of the City of St. Paul in the County of Ramsey and State of Minnesota, as returned to the Chief Magistrate of said City of St. Paul to-wit, its Mayor, Hon. Arthur E. Nelson, by the Board of Freeholders appointed by the Judges of the District Court of the Second Judicial District of said state, under and pursuant to the constitution and laws of the State of Minnesota, was submitted to the qualified voters of said City of St. Paul, Minnesota, at a special City Election held in said city on Tuesday the Fourth day of November, 1924, at which said election, there was cast in favor of said amendment forty-five thousand two hundred seventy-seven (45,277) votes, out of a total vote of sixty-five thousand one hundred fifty-five (65,155) votes cast at said election, and said amendment did receive the votes of more than three-fifths of the qualified voters voting at said election in favor of the adoption and ratification thereof, and that all of the votes so cast by the qualified voters and electors at said election upon the subject of the adoption and ratification of said amendment were duly returned and canvassed by the properly and duly authorized and official canvassing board of said City, and that said canvassing board, after such canvass, has duly declared said amendment to have been duly ratified and adopted by the electors of said City, and it is hereby declared and certified that said amendment was duly and properly ratified and adopted by the qualified voters and electors of said City at said election.


Witness our hands and corporate seal this 17th
day of November, 1924.


Mayor of the City of St. Paul

Attest


City Clerk

3230



"Section 123. Provided, however, that the Council, on recommendation of the Commissioner of Parks, Playgrounds and Public Buildings may lease, sell, vacate or dispose of the following described property located in the City of St. Paul, to-wit:

That certain property known as Tatum Park lying between Blocks 2 and 3, Midway Heights Addition.

That certain property known as Webster Park, being part of Block 7, Re-arrangement of Highland Park Addition.

That certain property known as Pender Park, being part of Block 3, Broadway Addition.

That certain property known as Ramsey Square, being Lot 14, Block 64, Barton & Bryne's Addition.

That certain property described as follows: That part of Lots 4 and 5, Block 2, Deacon Smith Risque and Williams Addition, lying northwesterly from the northwesterly line of Olive Street, produced northeasterly across said block.

That certain property known as Skidmore Park, being all of Block 7, Skidmore & Cassady's Addition.

That certain property described as follows: Blocks 8, A. Gotzian's Re-arrangement of Sigel's Addition.

That certain property comprising about eleven acres, described as follows: That part of the northeast quarter of Section 28, Township 29, Range 22, bounded on the north by Maryland Street, on the east by the N. P. Railroad right of way, on the south by Tessonine Street as now dedicated, and on the west by the easterly line of the right of way of the St. Paul Water Department.

That certain property described as follows: That part of Block 4, Kiefer Park, lying westerly of the westerly line of Prosperity Avenue.

That certain property described as follows: A tract of land in the southwest quarter of the northwest quarter of Section 26, Township 29, Range 22, bounded on the north by Magnolia Street, on the east by Prosperity Avenue, on the southern side by Corning's Addition, and on the west by the west line of Corning Avenue in said addition, produced northerly.

That certain property described as follows: All that part of Lots 1, 2, and northeast quarter of northwest quarter of Section 14, Town 28, Range 23, described as follows: Beginning at the southwest corner of Lot 2, thence north on west line of said lot, 100 feet; thence northeasterly to a point 230 feet southeasterly of center line of Stewart Avenue, measured at right angles therefrom, 200 feet southwesterly from the intersection of the center lines of Stewart and Otto Avenues, thence northeasterly 197 feet to the southeasterly line of Stewart Avenue, measured at right angles thereto, thence northeasterly on said line of Stewart Avenue to south line of Otto Avenue, thence east on said south line to the southwesterly line of Riverside Addition, No. 2, produced to Otto Avenue, thence on said southwesterly line of said addition to the Mississippi River, thence on the shore line of said River to the intersection of the 197-foot line above described, produced to the said River; thence northwesterly on said last described line to a point 530 feet from the center of Stewart Avenue; thence southwesterly to a point on the south line of Lot 1 that is 420 feet east of the southwest corner of said lot; thence southwesterly to a point on the south line of Lot 2, that is 200 feet east of the southwest corner of said lot; thence west on said south line 200 feet to beginning, as shown on the map prepared by the Bureau of Engineers of the City of St. Paul, May 13, 1915.

Including all alleys within said properties and also all vacated streets adjacent to any of said parcels of land herebefore described, title to which has become vested in the City of St. Paul; all the above described property being in accordance with the plats thereof on file and of record in the office of the Register of Deeds of Ramsey County.

The proceeds derived from any sale or lease of the lands heretofore described shall be used only for the purpose of acquiring land for parks or parkways within or without the limits of the City of St. Paul, or acquiring land for playgrounds, or for the purpose of making permanent improvements in parks or playgrounds.